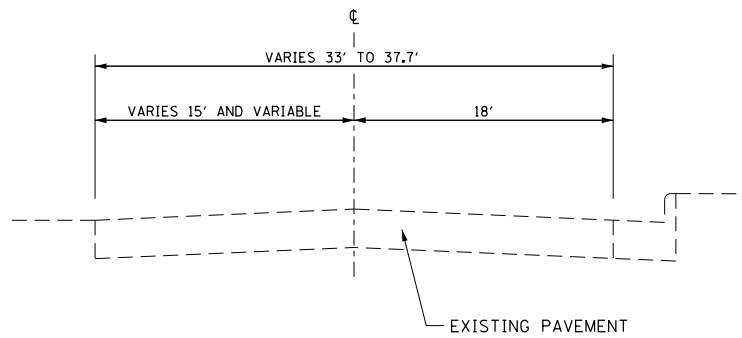
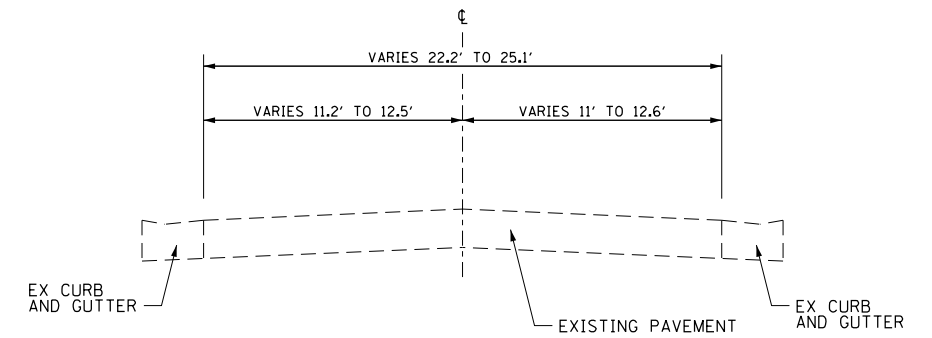


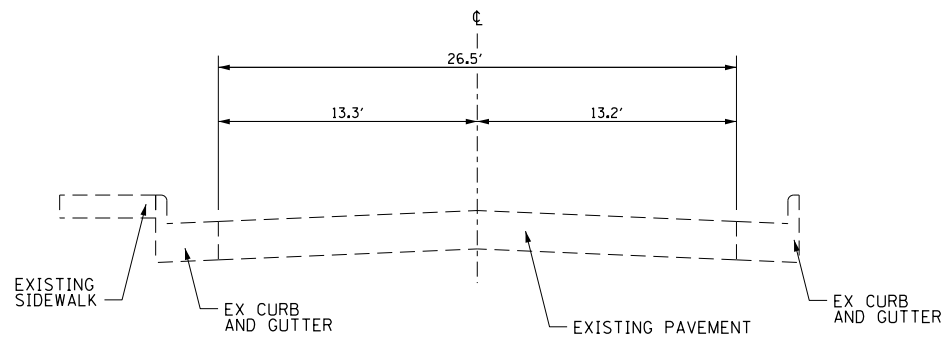
EXISTING TYPICAL SECTION - ALLEY @ 205+61.17
STA 0+00.00 TO STA 1+05.00



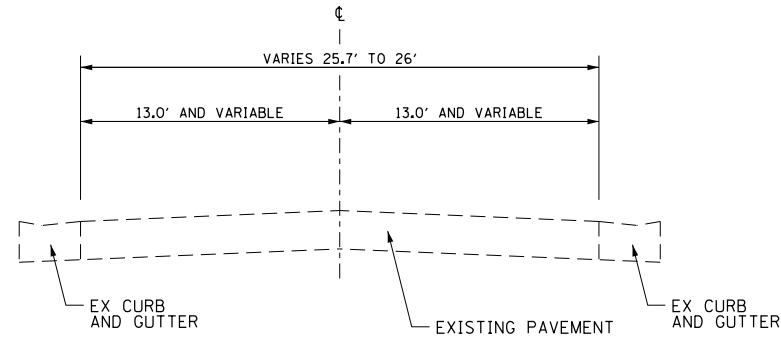
EXISTING TYPICAL SECTION - HIGH SCHOOL AVE.
STA 0+00.00 TO STA 1+15.00



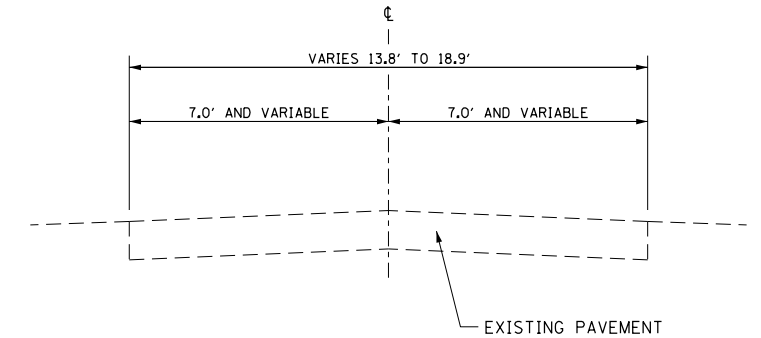
EXISTING TYPICAL SECTION - UNION AVE.
STA 0+00.00 TO STA 1+60.00



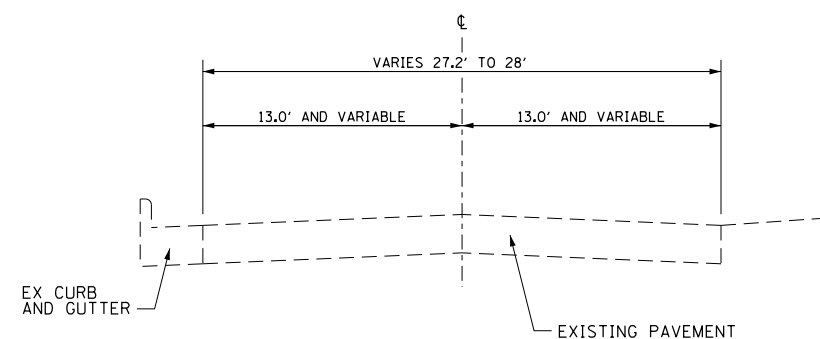
EXISTING TYPICAL SECTION - WILSON AVE.
STA 100+00.00 TO STA 100+88.00



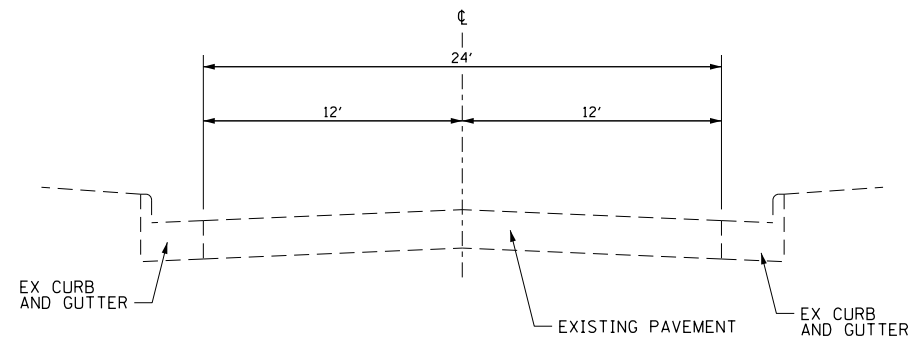
EXISTING TYPICAL SECTION - INDIANA AVE.
STA 0+00.00 TO STA 1+80.00



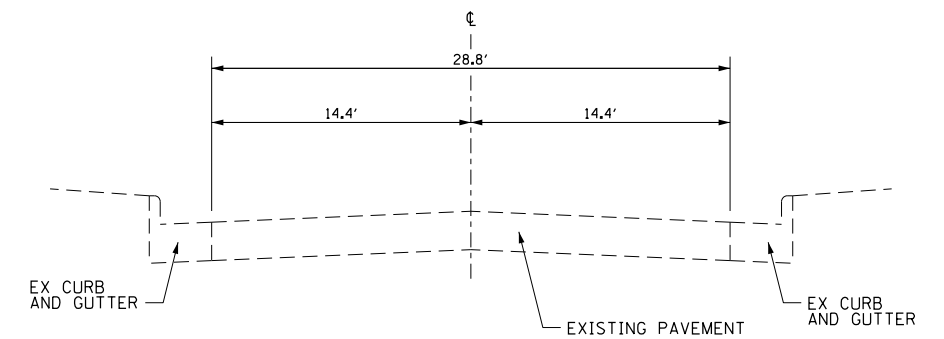
EXISTING TYPICAL SECTION - ALLEY @ 223+94.02
STA 0+00.00 TO STA 1+00.00



EXISTING TYPICAL SECTION - ILLINOIS AVE.
STA 0+00.00 TO STA 1+45.00



EXISTING TYPICAL SECTION - CALIFORNIA AVE.
STA 0+00.00 TO STA 1+10.00



EXISTING TYPICAL SECTION - CLAREMONT CT.
STA 0+00.00 TO STA 0+67.53

FILE NAME =	USER NAME = default	DESIGNED - CLS	REVISED -
P:\Projects\513501\CADD\DN\0876885-shr\typical.dgn		DRAWN - AGF	REVISED -
	PLOT SCALE = 100.0000' / 1in.	CHECKED - MAM	REVISED -
	PLOT DATE = 1/25/2013	DATE - 01/25/2013	REVISED -

**STATE OF ILLINOIS
DEPARTMENT OF TRANSPORTATION**

**EXISTING TYPICAL SECTIONS
SIDE ROADS**

SCALE: N/A SHEET NO. 4 OF 4 SHEETS STA. N/A TO STA. N/A

F.A.P. RTE.	SECTION	COUNTY	TOTAL SHEETS	SHEET NO.
600	60-(30,31,128)-3	MADISON	529	24
CONTRACT NO. 76B85				
ILLINOIS FED. AID PROJECT				