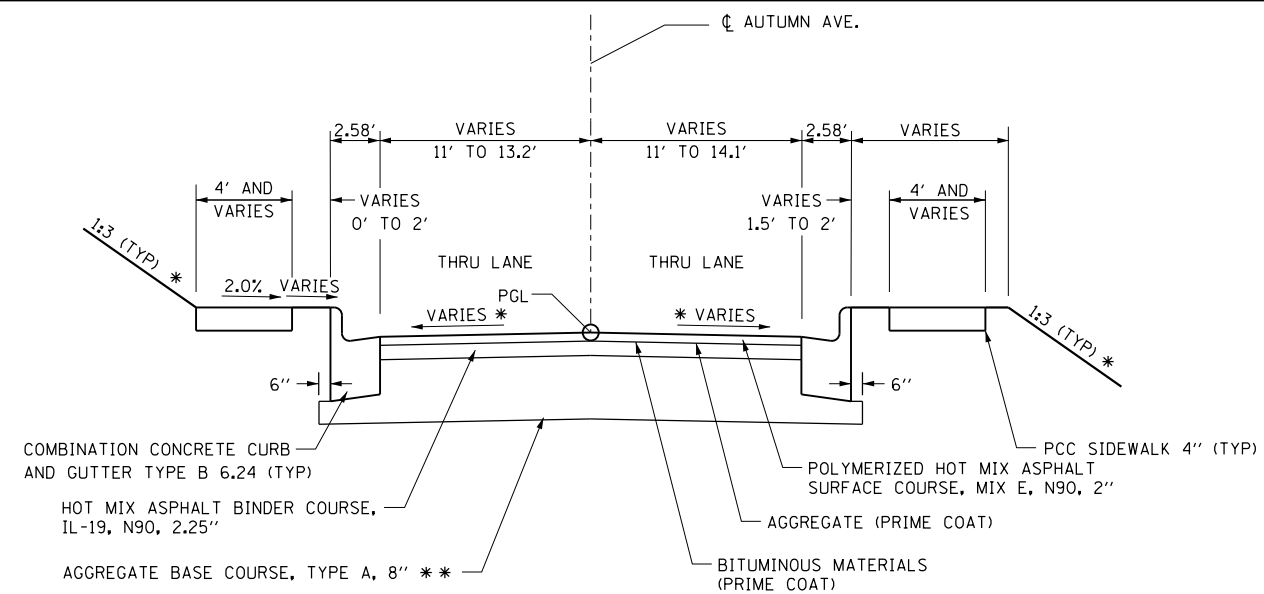


TYPICAL SECTION - SPRING ST.

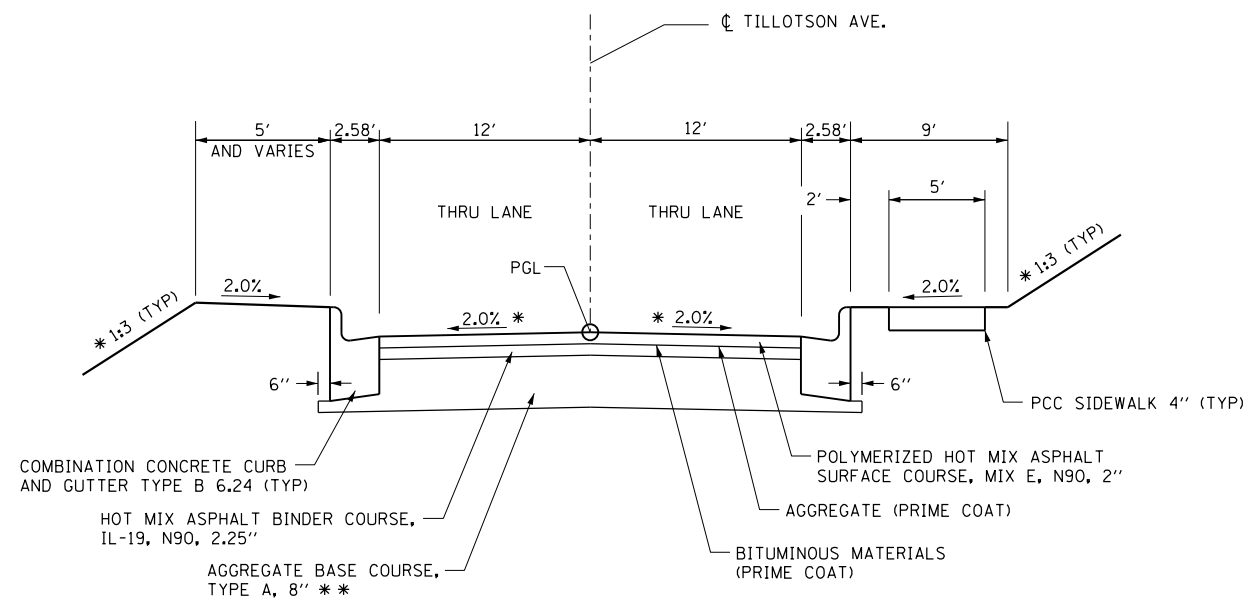
STA 80+00.00 TO STA 82+25.00



TYPICAL SECTION - AUTUMN AVE.

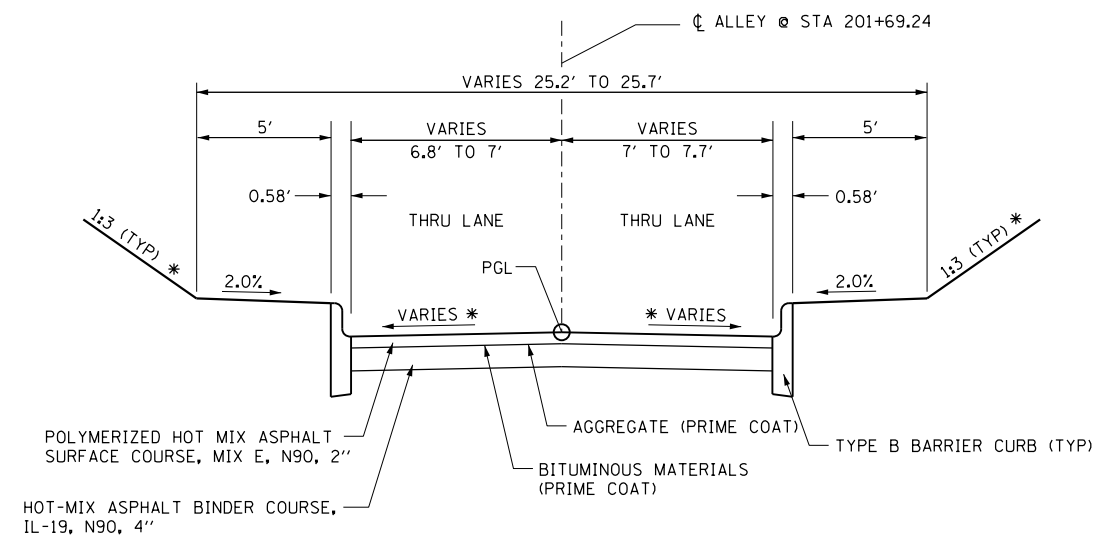
STA 90+00.00 TO STA 91+65.00

NOTE:
 - PR SIDEWALK LT TIES INTO EX SIDEWALK @ 91+07.38



TYPICAL SECTION - TILLOTSON AVE.

STA 3+00.00 TO STA 4+60.00



TYPICAL SECTION - ALLEY @ STA 201+69.24

STA 0+00.00 TO STA 1+17.00

NOTE:
 - TYPE B BARRIER CURB ENDS AT STA 0+92 RT AND STA 0+97 LT

* SEE CROSS SECTIONS AND/OR INTERSECTION DETAILS FOR SLOPE
 ** DEPTH SHOULD BE FIELD VERIFIED WITH A DCP AND ADJUSTED ACCORDINGLY. MINIMUM THICKNESS IS SHOWN ON TYPICAL SECTION.

FILE NAME = P:\Projects\513501\CADD\DN\0876885-sh\typical.dgn	USER NAME = default	DESIGNED - CLS	REVISED -
PLOT SCALE = 100.0000' / 1"		DRAWN - AGF	REVISED -
PLOT DATE = 1/25/2013		CHECKED - MAM	REVISED -
		DATE - 01/25/2013	REVISED -

STATE OF ILLINOIS
DEPARTMENT OF TRANSPORTATION

PROPOSED TYPICAL SECTIONS
SIDE ROADS

SCALE: N/A SHEET NO. 8 OF 10 SHEETS STA. N/A TO STA. N/A

F.A.P. RTE.	SECTION	COUNTY	TOTAL SHEETS	SHEET NO.
600	60-(30,31,128)-3	MADISON	529	32
CONTRACT NO. 76B85				
ILLINOIS FED. AID PROJECT				