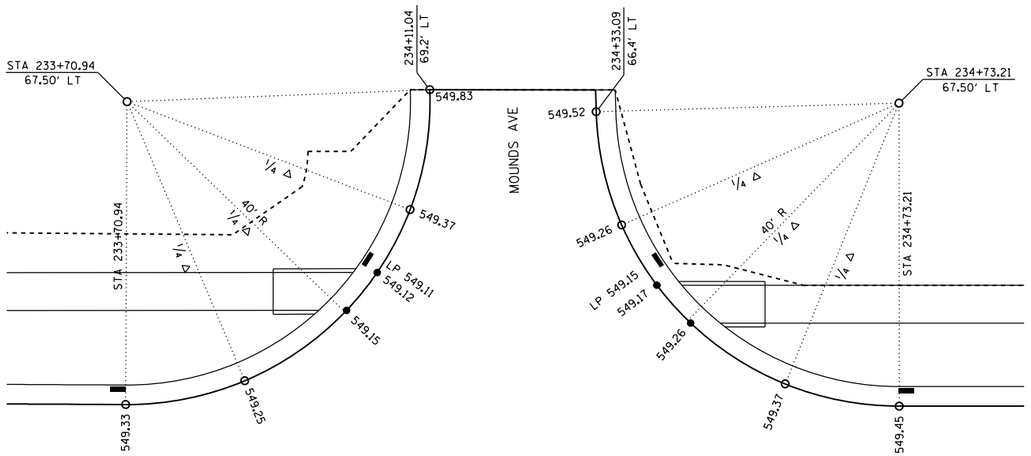

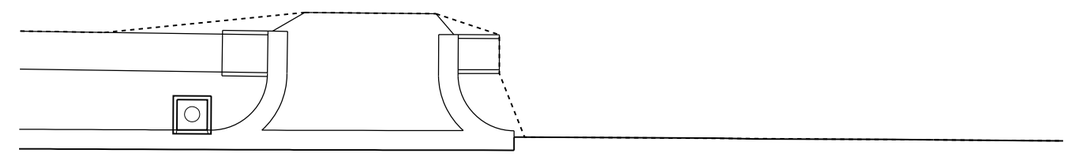

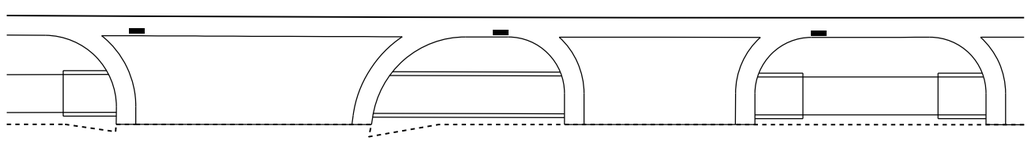

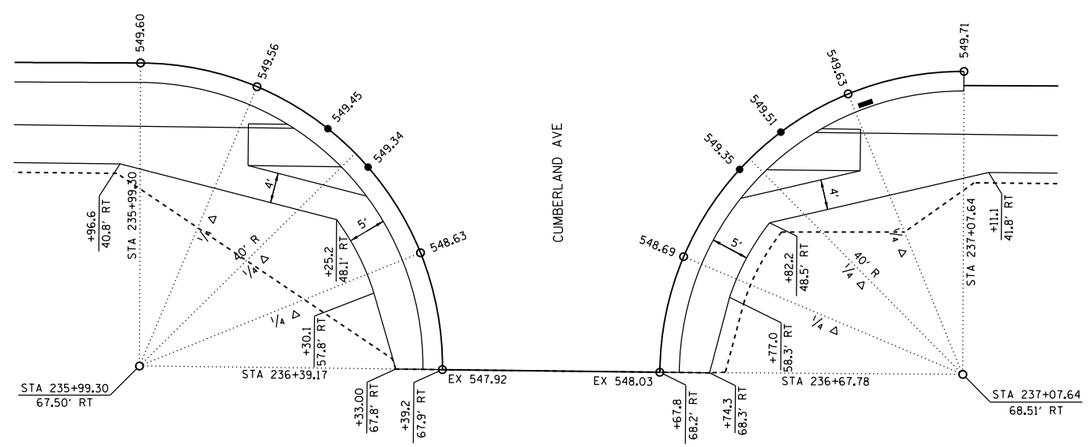

NOTES:
1. ELEVATIONS DENOTED WITH ● ARE LOCATED ON THE EDGE OF PAVEMENT AT THE CURB RAMP.
2. MAINTAIN 2% CROSS SLOPE THROUGH CROSS WALKS.
3. ALL STATIONING ON MOUNDS AVE AND CUMBERLAND AVE IS OFF IL RTE 159.

10' 0 10' 20'
SCALE IN FEET

FILE NAME = P:\Projects\513501\CADD\DGN\D876B85-sht-intersec-detail.dgn	USER NAME = default	DESIGNED - AGF	REVISED -	STATE OF ILLINOIS DEPARTMENT OF TRANSPORTATION	INTERSECTION GEOMETRIC DETAILS MOUNDS AVE /CUMBERLAND AVE	F.A.P. RTE.	SECTION	COUNTY	TOTAL SHEETS	SHEET NO.
		DRAWN - AGF	REVISED -			600	60-(30,31,128)-3	MADISON	529	148
	PLOT SCALE = 20.0000 ' / in.	CHECKED - CLS	REVISED -					CONTRACT NO. 76B85		
	PLOT DATE = 1/25/2013	DATE - 01/25/2013	REVISED -		SCALE: 1" = 10' / SHEET NO. 18 OF 22 SHEETS / STA. N/A / TO STA. N/A			ILLINOIS FED. AID PROJECT		