




EROSION CONTROL KEY

-  INLET AND PIPE PROTECTION
-  PERIMETER EROSION BARRIER
-  EROSION CONTROL BLANKET

FILE NAME =	USER NAME = default	DESIGNED - JLT	REVISED -
P:\08-0024 Volkert-IL Rte 159 PTB 136-02	X:\10_CAD\CADD Sheets\D876885-sht*eros*swpp	DRAWN - JLT	REVISED -
	PLOT SCALE = 40.0000' / IN.	CHECKED - LDC	REVISED -
	PLOT DATE = 1/24/2013	DATE -01/25/2013	REVISED -

**STATE OF ILLINOIS
DEPARTMENT OF TRANSPORTATION**

EROSION CONTROL PLAN

SCALE: 1" = 20' SHEET NO. 1 OF 16 SHEETS STA. 164+50 TO STA. 169+50

F.A.P. RTE.	SECTION	COUNTY	TOTAL SHEETS	SHEET NO.
600	60-(30.31.128)-3	MADISON	529	234
CONTRACT NO. 76885				
ILLINOIS FED. AID PROJECT				