




- EROSION CONTROL KEY**
-  INLET AND PIPE PROTECTION
  -  PERIMETER EROSION BARRIER
  -  EROSION CONTROL BLANKET

FILE NAME =	USER NAME = default	DESIGNED - JLT	REVISED -
P:\08-0024 Volkert-IL Rte 159 PTB 136-02	X:\0_CAD\CADD Sheets\D876885-sht*eros*swp	DRAWN - JLT	REVISED -
	PLOT SCALE = 40.0000' / IN.	CHECKED - LDC	REVISED -
	PLOT DATE = 1/24/2013	DATE -01/25/2013	REVISED -

**STATE OF ILLINOIS  
DEPARTMENT OF TRANSPORTATION**

**EROSION CONTROL PLAN**

SCALE: 1" = 20'    SHEET NO. 13 OF 16 SHEETS    STA. 229+50    TO STA. 235+00

F.A.P. RTE.	SECTION	COUNTY	TOTAL SHEETS	SHEET NO.
600	60-(30.31.128)-3	MADISON	529	246
CONTRACT NO. 76885				
ILLINOIS FED. AID PROJECT				