




MATCH LINE STA. 68+50.00

EROSION CONTROL KEY

-  INLET AND PIPE PROTECTION
-  PERIMETER EROSION BARRIER
-  EROSION CONTROL BLANKET

FILE NAME = P:\08-0024 Volkert-IL Rte 159 PTB 136-02	USER NAME = default	DESIGNED - JLT	REVISED -
		DRAWN - JLT	REVISED -
	PLOT SCALE = 40.0000' / IN.	CHECKED - LDC	REVISED -
	PLOT DATE = 3/6/2013	DATE -01/25/2013	REVISED -

**STATE OF ILLINOIS
DEPARTMENT OF TRANSPORTATION**

EROSION CONTROL PLAN

SCALE: 1" = 20' SHEET NO. 16 OF 16 SHEETS STA. TO STA.

F.A.P. RTE.	SECTION	COUNTY	TOTAL SHEETS	SHEET NO.
600	60-(30.31.128)-3	MADISON	529	249
CONTRACT NO. 76B85				
ILLINOIS FED. AID PROJECT				