




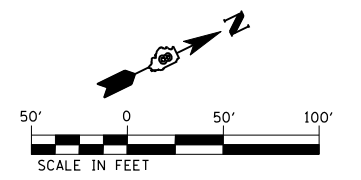


LEGEND:

-  SHORT TERM PAVEMENT
-  TYPE II BARRICADE, DRUM OR VERTICAL BARRICADE WITH STEADY BURN MONODIRECTIONAL LIGHT AT SPECIFIED SPACING
-  TYPE III BARRICADES
-  DIRECTION OF TRAFFIC
-  ARROW BOARD



FILE NAME = pt\08-0024 volkert-1 rte 159 ptb 136-024	USER NAME = default N:\0_cad\cadd sheets\0876885-shr-staging-01.dwg	DESIGNED - DRAWN -	REVISED - REVISED -
PLOT SCALE = 100.0000' / IN.	CHECKED -	REVISED -	REVISED -
PLOT DATE = 1/24/2013	DATE -01/25/2013	REVISED -	REVISED -

**STATE OF ILLINOIS
DEPARTMENT OF TRANSPORTATION**

**SUGGESTED STAGES OF CONSTRUCTION
AND TRAFFIC CONTROL - STAGE 1**

SCALE: 1" = 50' SHEET NO. 6 OF 22 SHEETS STA. 209+00 TO STA. 223+50

F.A.P. RTE.	SECTION	COUNTY	TOTAL SHEETS	SHEET NO.
600	60-(30.31.128)-3	MADISON	529	255
CONTRACT NO. 76885				
ILLINOIS FED. AID PROJECT				