




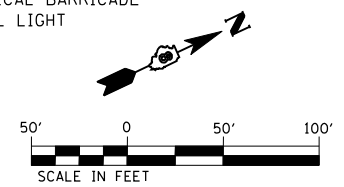


LEGEND:

-  SHORT TERM PAVEMENT
-  TYPE II BARRICADE, DRUM OR VERTICAL BARRICADE WITH STEADY BURN MONODIRECTIONAL LIGHT AT SPECIFIED SPACING
-  TYPE III BARRICADES
-  DIRECTION OF TRAFFIC
-  ARROW BOARD



FILE NAME = pt\08-0024 volkert-1 rte 159 ptb 136-024	USER NAME = default N:\0_cad\cadd sheets\0876885-sht-staging-01.dwg	DESIGNED - DRAWN -	REVISED - REVISED -
	PLOT SCALE = 100.0000' / IN.	CHECKED -	REVISED -
	PLOT DATE = 1/24/2013	DATE -01/25/2013	REVISED -

**STATE OF ILLINOIS
DEPARTMENT OF TRANSPORTATION**

SUGGESTED STAGES OF CONSTRUCTION AND TRAFFIC CONTROL - STAGE 1			
SCALE: 1" = 50'	SHEET NO. 7 OF 22 SHEETS	STA. 223+50	TO STA. 238+25

F.A.P. RTE.	SECTION	COUNTY	TOTAL SHEETS	SHEET NO.
600	60-(30,31,128)-3	MADISON	529	256
CONTRACT NO. 76885				
ILLINOIS FED. AID PROJECT				