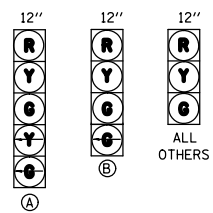
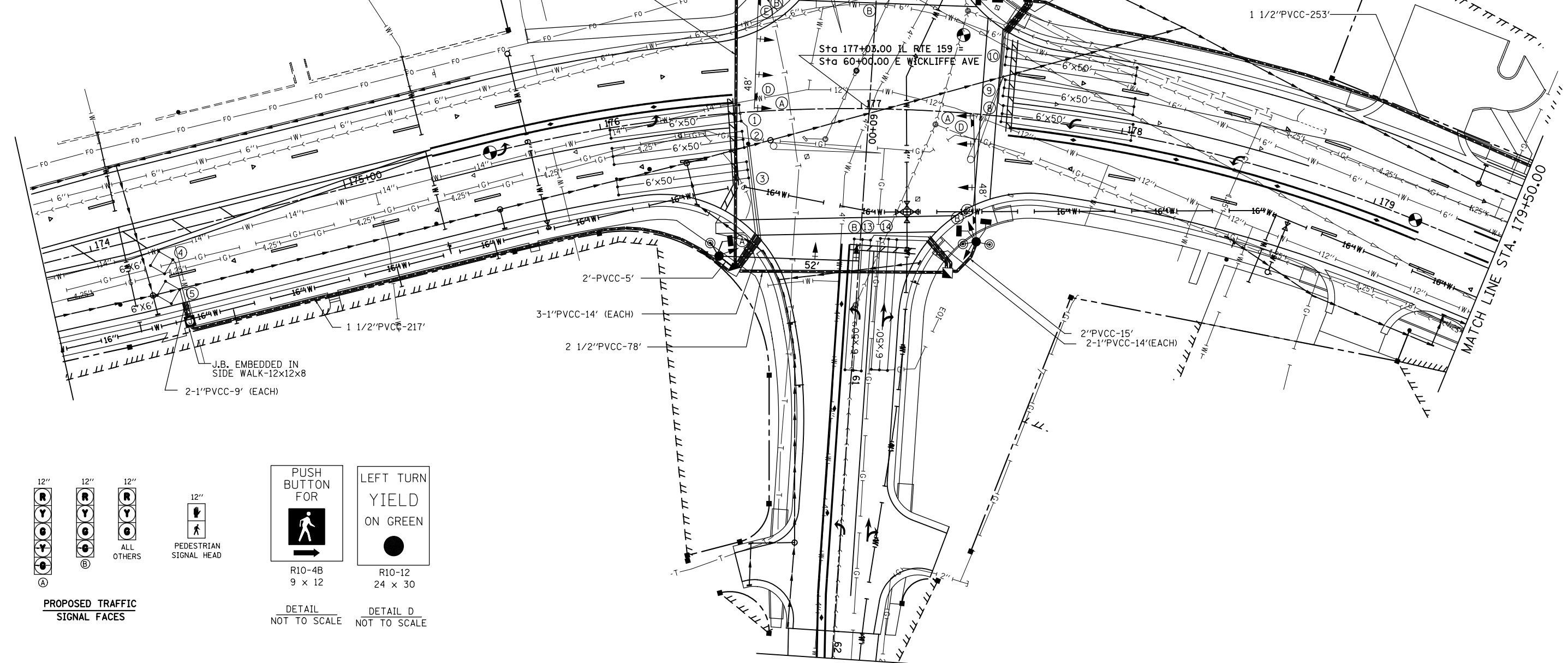
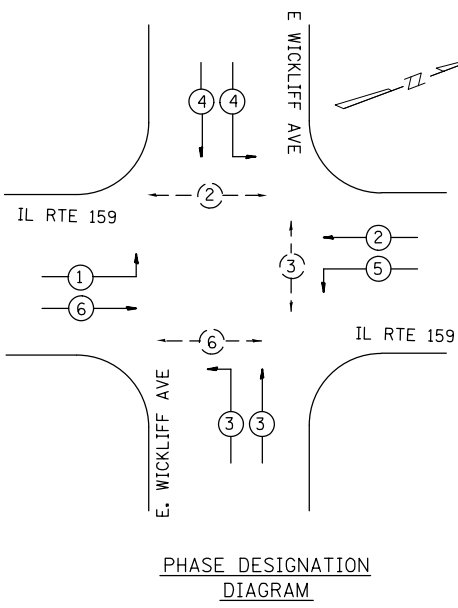


FULL-ACTUATED CONTROLLER AND TYPE IV CABINET W/TRANSCIEVER

PROPOSED SEQUENCE OF OPERATION (IL 159 @ E WICKLIFFE AVE)								
PHASE	1	2	3	4	5	6	7	8
MOVEMENT	NB LT	SB	WB	EB	SB LT	NB	NOT	NOT
CONCURRENT MOVEMENT PERMITTED	5 OR 6	5 OR 6	NONE	NONE	1 OR 2	1 OR 2	USED	USED


• PEDESTRIAN MOVEMENT DISPLAY UPON ACTUATION ONLY.



PROPOSED TRAFFIC SIGNAL FACES



DETAIL R10-4B
9 x 12
NOT TO SCALE



DETAIL R10-12
24 x 30
NOT TO SCALE



FILE NAME =	USER NAME = prestonme	DESIGNED -	REVISED -
et:\pw\work\p\idot\prestonme\d0138454\0876885-sh1-ts.dgn		DRAWN -	REVISED -
		CHECKED -	REVISED -
		DATE -	REVISED -

STATE OF ILLINOIS
DEPARTMENT OF TRANSPORTATION

TRAFFIC SIGNAL PLAN
E. WICKLIFFE AVE.
IL ROUTE 159

SCALE: 1" = 20' SHEET NO. 5 OF 12 SHEETS STA. TO STA.

F.A.P. RTE.	SECTION	COUNTY	TOTAL SHEETS	SHEET NO.
600	60-(30.31.128)-3	MADISON	529	294
CONTRACT NO. 76885				
ILLINOIS FED. AID PROJECT				