
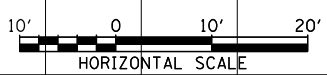
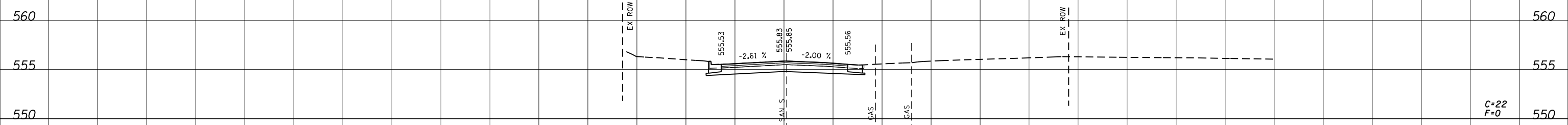


150 140 130 120 110 100 90 80 70 60 50 40 30 20 10 0 10 20 30 40 50 60 70 80 90 100 110 120 130 140 150

FINAL SURVEY NO.	SURVEYED PLOTTED	DATE
NOTE BOOK	TEMPLATE	
	AREAS CHECKED	

ORIGINAL SURVEY NO.	SURVEYED PLOTTED	DATE
NOTE BOOK	TEMPLATE	
	AREAS CHECKED	



150 140 130 120 110 100 90 80 70 60 50 40 30 20 10 0 10 20 30 40 50 60 70 80 90 100 110 120 130 140 150

FILE NAME = P:\Projects\513501\CADD\GN\0876885-sht-xsc-madison.dgn

USER NAME = default
 PLOT SCALE = 20.0000' / in.
 PLOT DATE = 1/25/2013

DESIGNED - AGF
 DRAWN - AGF
 CHECKED - CLS
 DATE - 01/25/2013

REVISED -
 REVISED -
 REVISED -
 REVISED -

**STATE OF ILLINOIS
 DEPARTMENT OF TRANSPORTATION**

**MADISON AVE
 SIDE ROAD CROSS SECTIONS**
 SCALE: H_v 1"=10'
 V_v 1"=5'
 SHEET NO. 3 OF 3 SHEETS
 STA. 2+07.00 TO STA. 2+07.00

F.A.P. RTE.	SECTION	COUNTY	TOTAL SHEETS	SHEET NO.
600	60-(30,31,128)-3	MADISON	529	446
CONTRACT NO. 76885			ILLINOIS FED. AID PROJECT	

C=22
 F=0
2+07.00