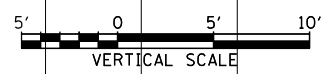
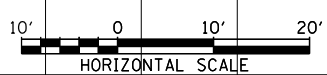
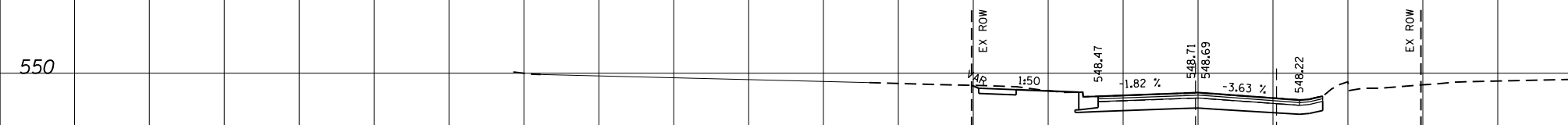


150 140 130 120 110 100 90 80 70 60 50 40 30 20 10 0 10 20 30 40 50 60 70 80 90 100 110 120 130 140 150

FINAL SURVEY NO.	SURVEYED	DATE
NOTE BOOK	PLOTTED	
	TEMPLATE	
	AREAS CHECKED	

ORIGINAL SURVEY NO.	SURVEYED	DATE
	PLOTTED	
	TEMPLATE	
	AREAS CHECKED	



C=27
F=0
0 + 90.00

FILE NAME = P:\Projects\513501\CADD\GN\0876885-shr-xsc-brown.dgn	USER NAME = default	DESIGNED - AGF	REVISIED -	STATE OF ILLINOIS DEPARTMENT OF TRANSPORTATION	BROWN AVE SIDE ROAD CROSS SECTIONS			F.A. RTE. 600	SECTION 60-(30,31,128)-3	COUNTY MADISON	TOTAL SHEETS 529	SHEET NO. 474
PLOT SCALE = 20.0000' / in.	CHECKED - CLS	REVISIED -	REVISIED -		SCALE: H _v 1"=10' V _v 1"=5'	SHEET NO. 2 OF 2 SHEETS	STA. 0+90.00 TO STA. 0+90.00	CONTRACT NO. 76885		ILLINOIS FED. AID PROJECT		
PLOT DATE = 1/25/2013	DATE - 01/25/2013	REVISIED -	REVISIED -									