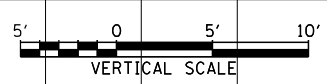
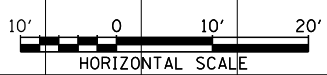
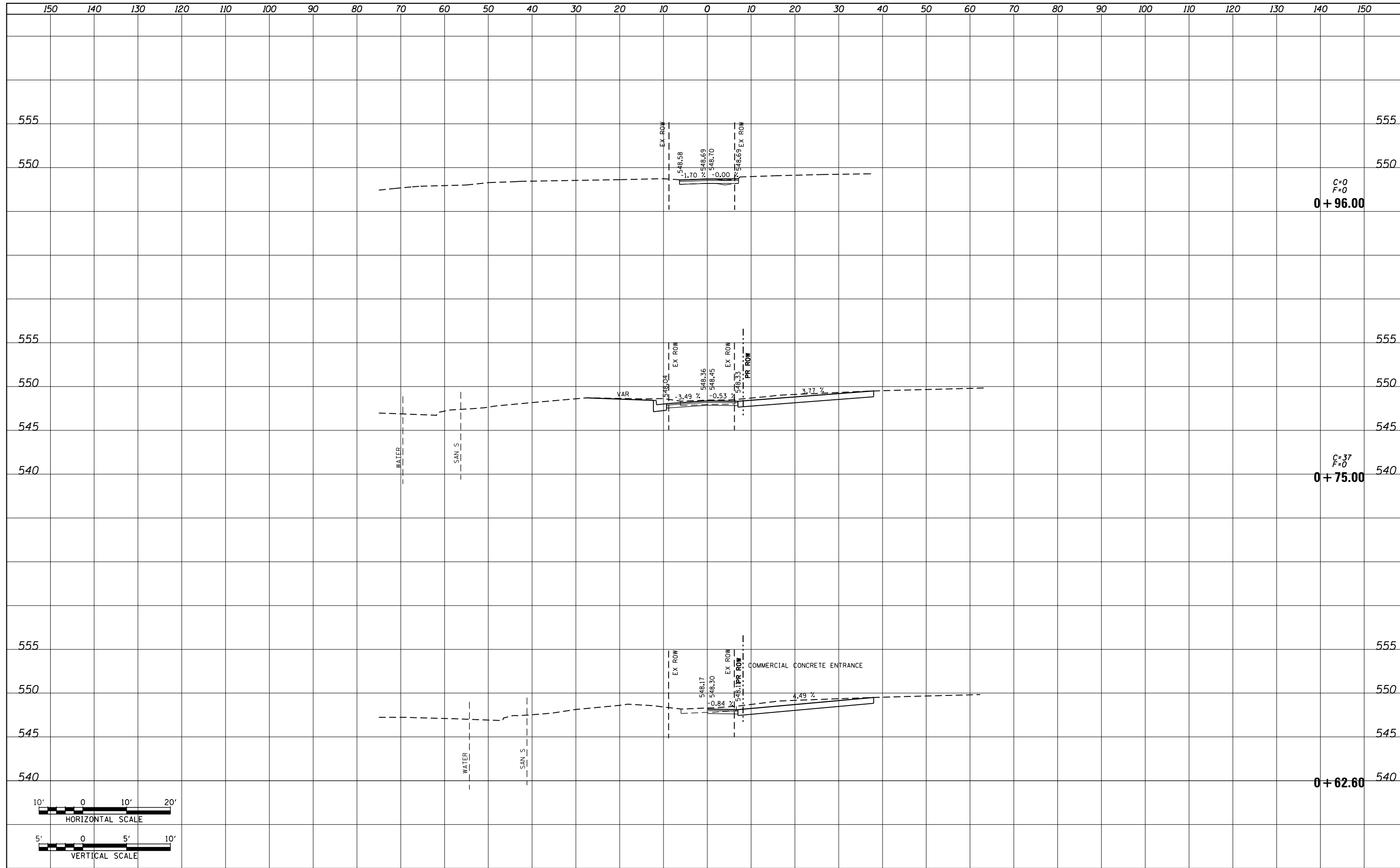


DATE	
BY	
SURVEYED	
PLOTTED	
TEMPLATE	
AREAS	
CHECKED	
FINAL SURVEY	
NOTE BOOK	
NO.	

DATE	
BY	
SURVEYED	
PLOTTED	
TEMPLATE	
AREAS	
CHECKED	
ORIGINAL SURVEY	
NOTE BOOK	
NO.	



FILE NAME =	USER NAME = default	DESIGNED - AGF	REVISED -	STATE OF ILLINOIS DEPARTMENT OF TRANSPORTATION	ALLEY AT 193 + 03 SIDE ROAD CROSS SECTIONS			F.A.P. RTE.	SECTION	COUNTY	TOTAL SHEETS	SHEET NO.
P:\Projects\513501\CADD\GN\0876885-sht-xsc-all-19303.dgn		DRAWN - AGF	REVISED -		600	60-(30,31,128)-3	MADISON	529	476			
PLOT SCALE = 20.0000' / in.		CHECKED - CLS	REVISED -		CONTRACT NO. 76885							
PLOT DATE = 1/25/2013		DATE - 01/25/2013	REVISED -		ILLINOIS FED. AID PROJECT							

SCALE: H_v 1"=10'
V_v 1"=5'

SHEET NO. 2 OF 2 SHEETS

STA. 0+62.60 TO STA. 0+96.00