
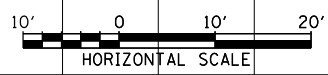
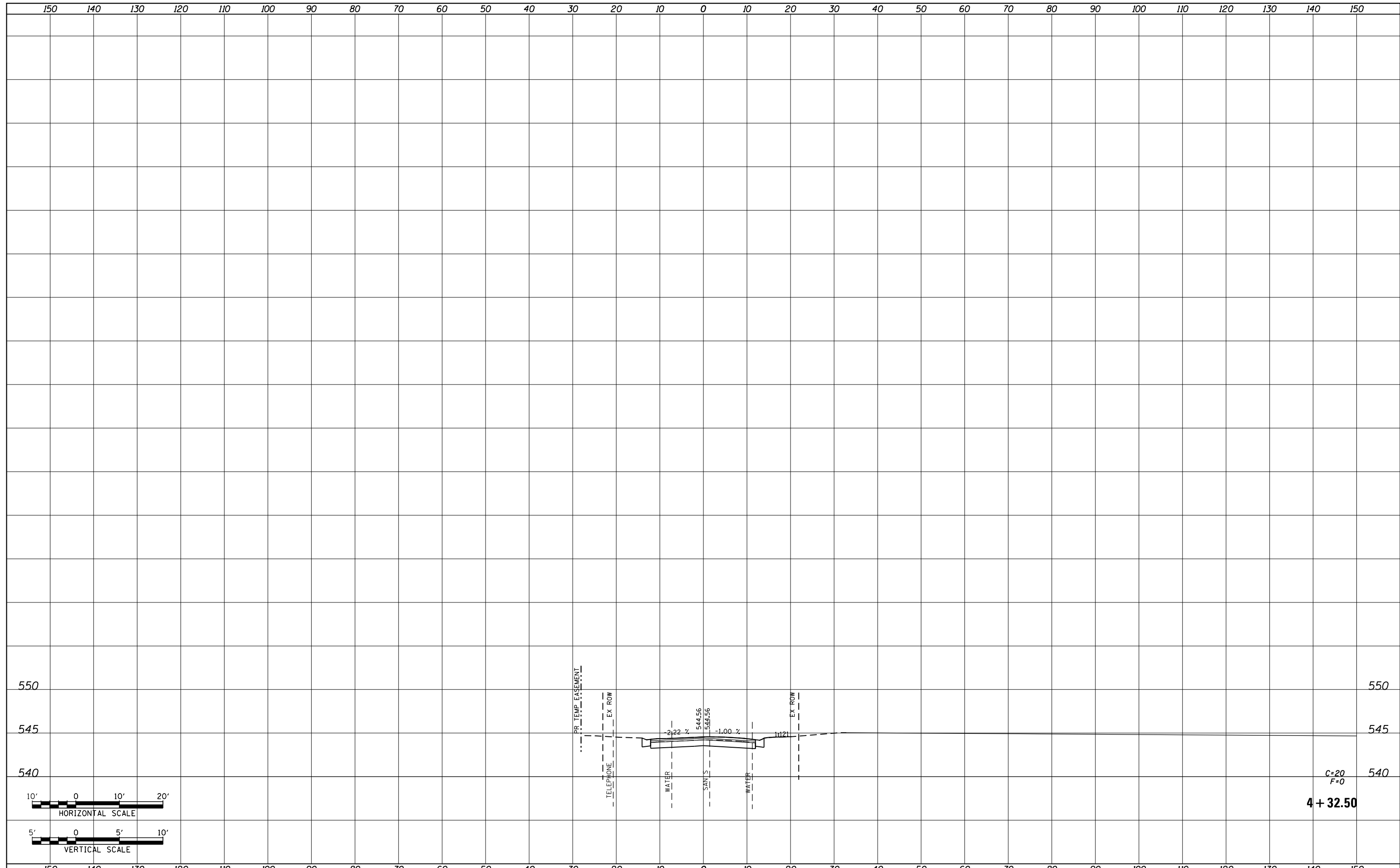


DATE	
BY	
SURVEYED	
PLOTTED	
TEMPLATE	
AREAS	
CHECKED	
FINAL SURVEY	
NOTE BOOK	
NO.	

DATE	
BY	
SURVEYED	
PLOTTED	
TEMPLATE	
AREAS	
CHECKED	
ORIGINAL SURVEY	
NOTE BOOK	
NO.	



FILE NAME = P:\Projects\513501\CADD\GN\0876885-sht-xsc-ttl

USER NAME = default	DESIGNED - AGF	REVISED -
otson.dgn	DRAWN - AGF	REVISED -
PLOT SCALE = 20.0000' / in.	CHECKED - CLS	REVISED -
PLOT DATE = 1/25/2013	DATE - *DATA	REVISED -

**STATE OF ILLINOIS
DEPARTMENT OF TRANSPORTATION**

**TILLOTSON AVE
SIDE ROAD CROSS SECTIONS**

SCALE: H: 1"=10'
V: 1"=5'

SHEET NO. 3 OF 3 SHEETS STA. 4+50.00 TO STA. 4+60.00

F.A.P. RTE.	SECTION	COUNTY	TOTAL SHEETS	SHEET NO.
600	60-(30,31,128)-3	MADISON	529	486
CONTRACT NO. 76B85				

ILLINOIS FED. AID PROJECT