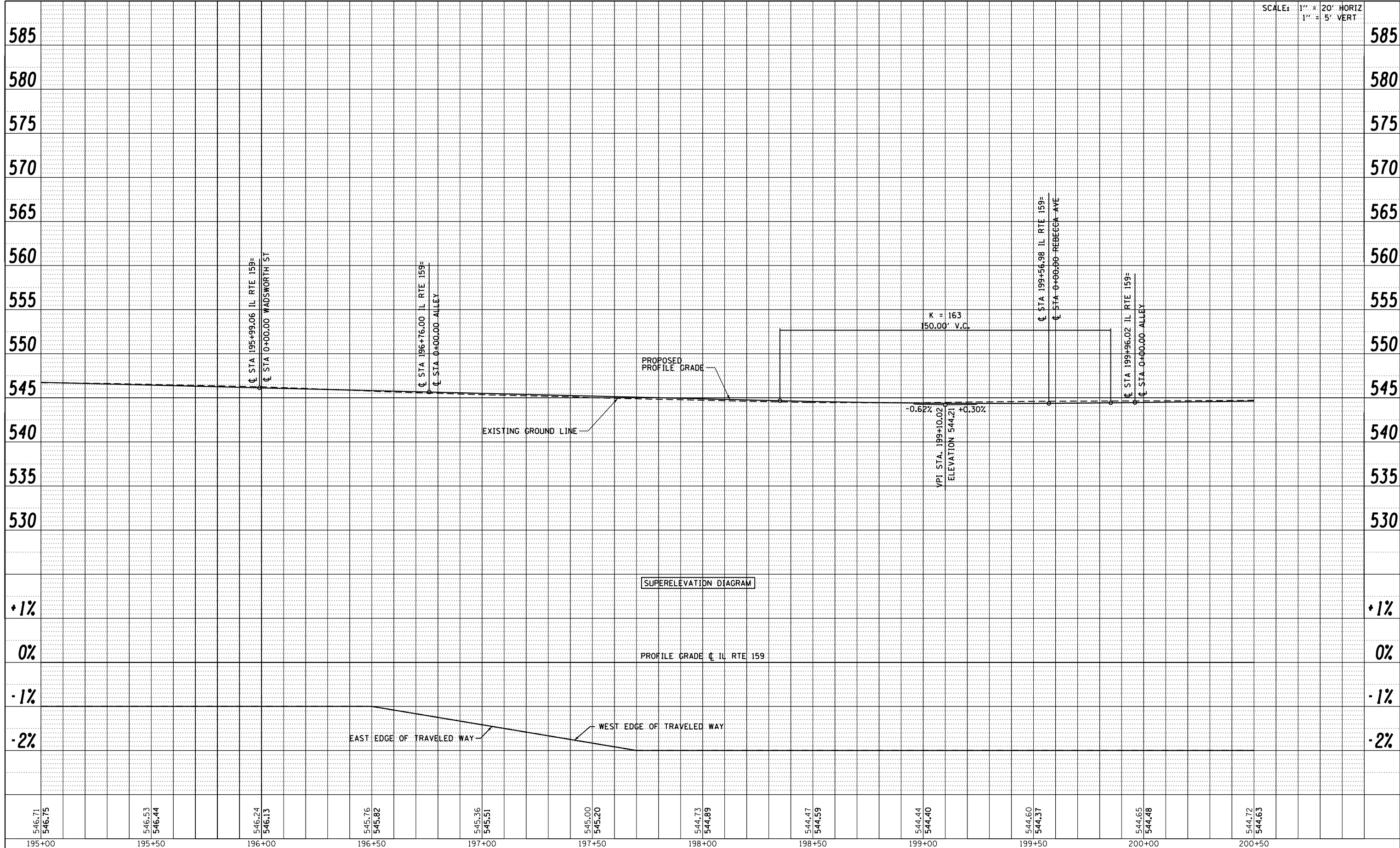


SCALE: 1" = 20' HORIZ
1" = 5' VERT



PLAN	SURVEYED	DATE
	PLOTTED	
	ALIGNMENT CHECKED	
	NOTE BOOK NO.	
	CARD FILE NAME	

PROFILE	SURVEYED	DATE
	GRADES CHECKED	
	STRUCTURE NOTATIONS CHECKED	
	NOTE BOOK NO.	
	STRUCTURE	

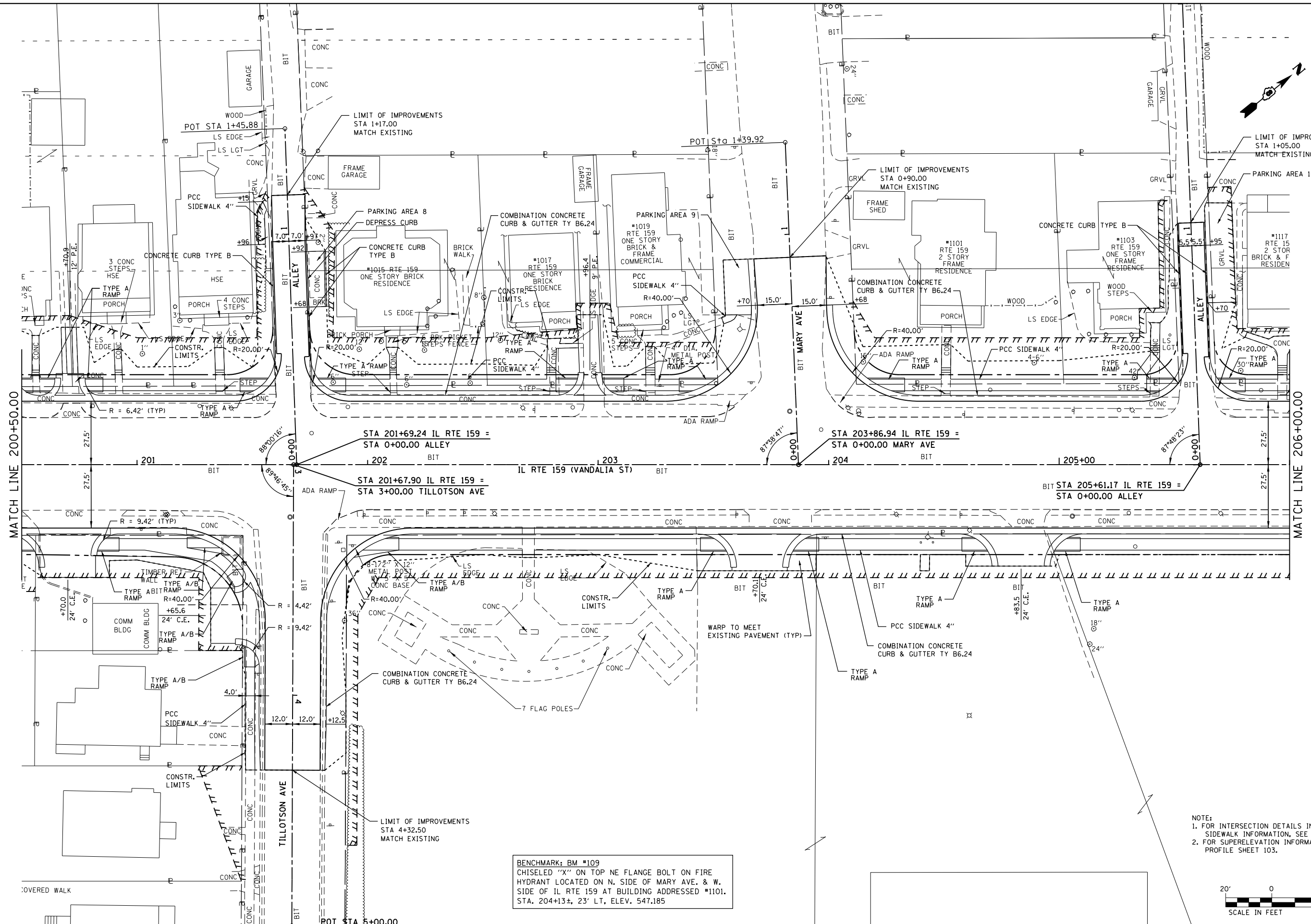
546.71 546.75	546.53 546.44	546.24 546.13	545.76 545.82	545.36 545.51	545.00 545.20	544.73 544.89	544.47 544.59	544.44 544.40	544.60 544.37	544.65 544.48	544.72 544.63
195+00	195+50	196+00	196+50	197+00	197+50	198+00	198+50	199+00	199+50	200+00	200+50

FILE NAME =	USER NAME = default	DESIGNED - AGF	REVISED -
P:\Projects\513501\CADD\DCN\0876B85-sh-t-p	nprf.dgn	DRAWN - AGF	REVISED -
	PLOT SCALE = 40.0000' / in.	CHECKED - CLS	REVISED -
	PLOT DATE = 1/25/2013	DATE - 01/25/2013	REVISED -

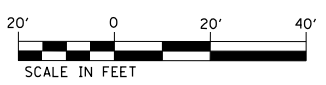
STATE OF ILLINOIS
DEPARTMENT OF TRANSPORTATION

PROFILE IL ROUTE 159	
SCALE: V:5 H:20	SHEET NO. 14 OF 43 SHEETS
STA. 195+00.00 TO STA. 200+50.00	

F.A.P. RTE.	SECTION	COUNTY	TOTAL SHEETS	SHEET NO.
600	60-(30,31,128)-3	MADISON	529	101
CONTRACT NO. 76B85				
ILLINOIS FED. AID PROJECT				



NOTE:
 1. FOR INTERSECTION DETAILS INCLUDING SIDEWALK INFORMATION, SEE SHEETS 131-152.
 2. FOR SUPERELEVATION INFORMATION SEE PROFILE SHEET 103.



BENCHMARK: BM #109
 CHISELED "X" ON TOP NE FLANGE BOLT ON FIRE HYDRANT LOCATED ON N. SIDE OF MARY AVE. & W. SIDE OF IL RTE 159 AT BUILDING ADDRESSED #1101. STA. 204+13±, 23' LT, ELEV. 547.185

FILE NAME =	USER NAME = default	DESIGNED - AGF	REVISED -
P:\Projects\513501\CADD\DN\0876885-sh\Inpr.f.dgn		DRAWN - AGF	REVISED -
	PLOT SCALE = 40.0000' / in.	CHECKED - CLS	REVISED -
	PLOT DATE = 1/25/2013	DATE - 01/25/2013	REVISED -

**STATE OF ILLINOIS
 DEPARTMENT OF TRANSPORTATION**

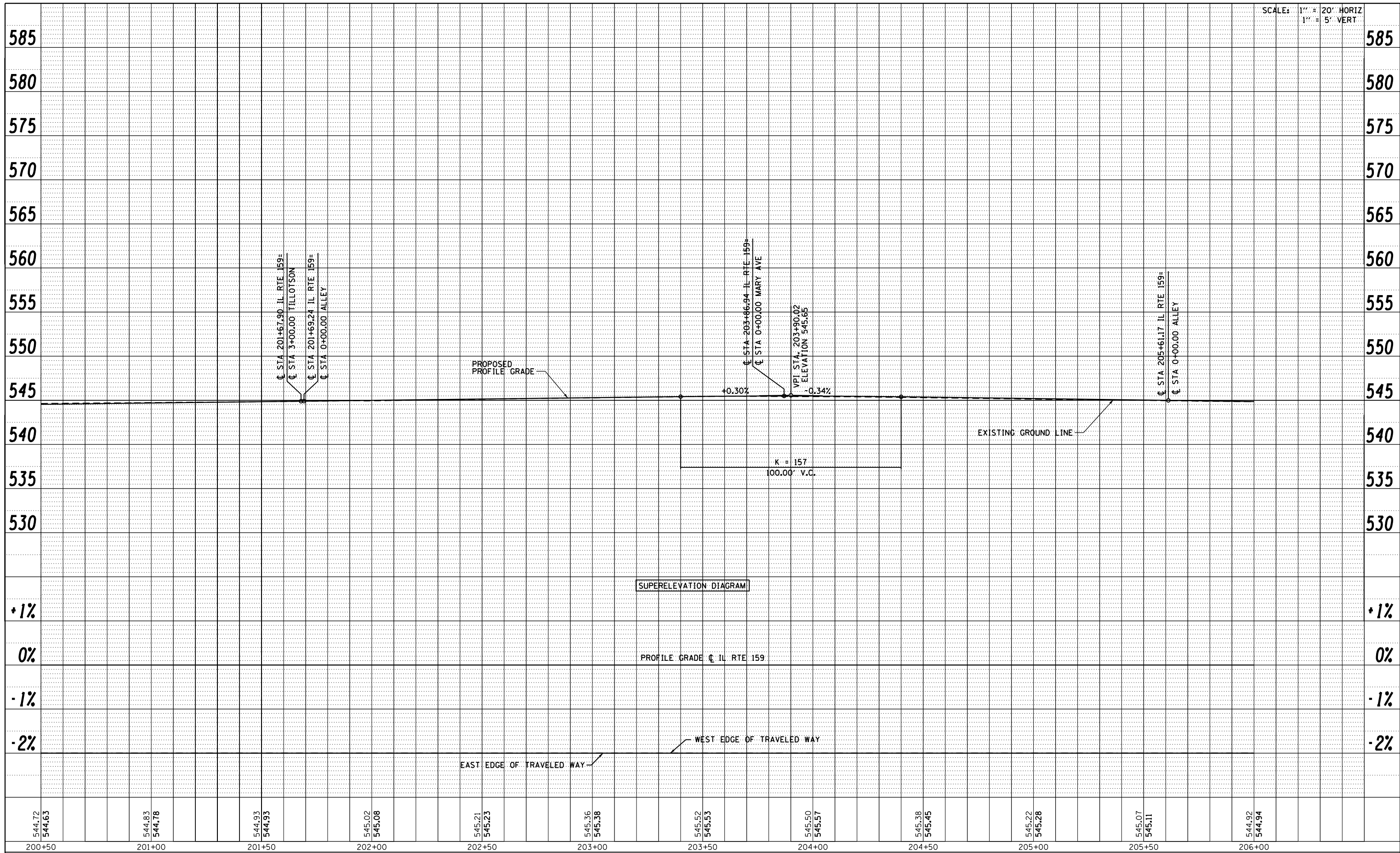
**PLAN
 IL ROUTE 159**
 SCALE: 1" = 20' SHEET NO. 15 OF 43 SHEETS STA. 200+50.00 TO STA. 206+00.00

F.A.P. RTE.	SECTION	COUNTY	TOTAL SHEETS	SHEET NO.
600	60-(30,31,128)-3	MADISON	529	102
CONTRACT NO. 76885				
ILLINOIS FED. AID PROJECT				

SCALE: 1" = 20' HORIZ
1" = 5' VERT

PLAN	SURVEYED	BY	DATE
	PLOTTED		
	GRADES CHECKED		
	ALIGNMENT CHECKED		
	NOTE BOOK NO.		
	CADD FILE NAME		

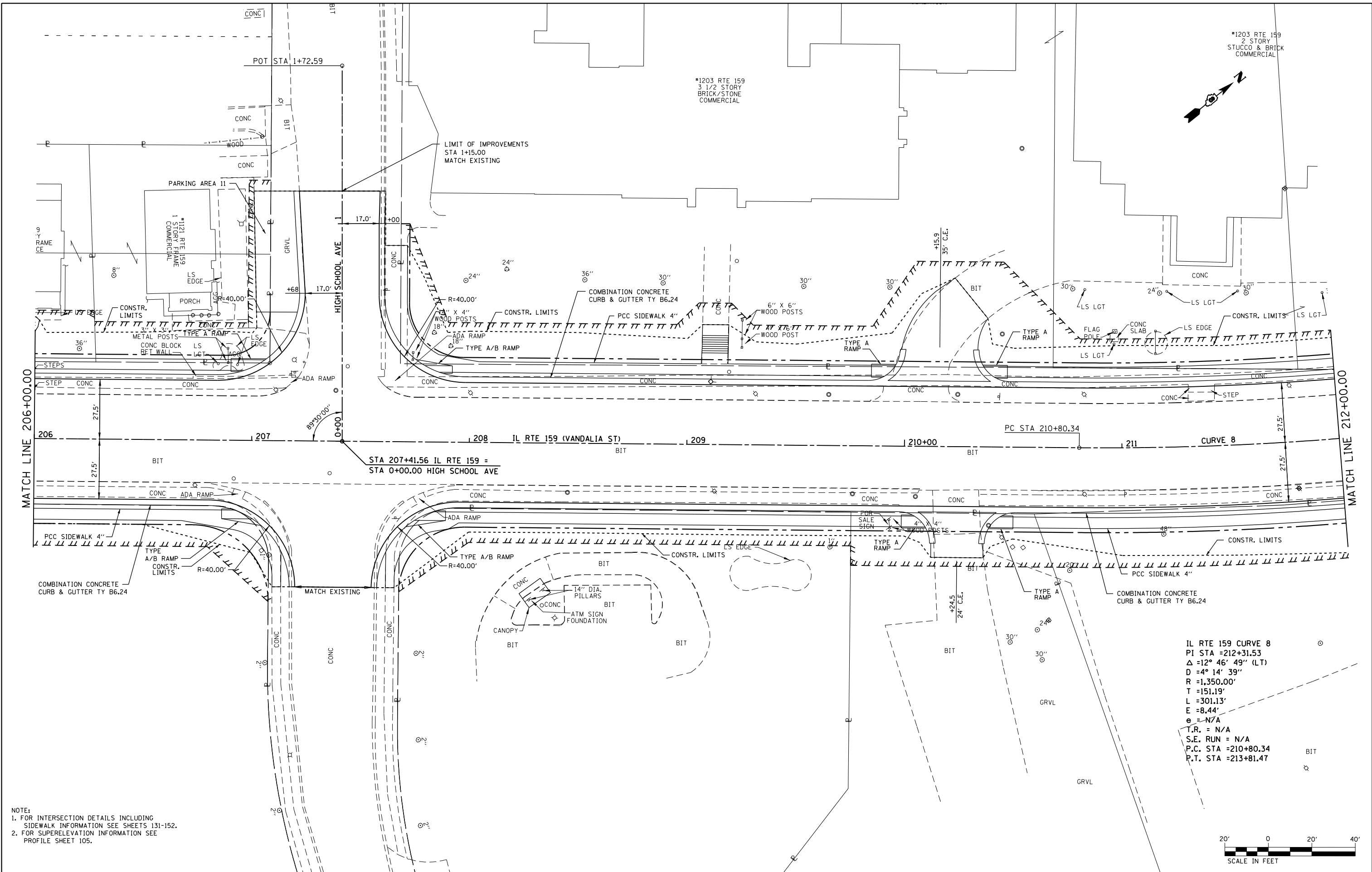
PROFILE	SURVEYED	BY	DATE
	PLOTTED		
	GRADES CHECKED		
	STRUCTURE NOTATIONS CHECKED		
	NOTE BOOK NO.		
	CADD FILE NAME		



FILE NAME =	USER NAME = default	DESIGNED - AGF	REVISED -
P:\Projects\513501\CADD\DCN\0876B85-sh1-p	nprf.dgn	DRAWN - AGF	REVISED -
	PLOT SCALE = 40.0000' / in.	CHECKED - CLS	REVISED -
	PLOT DATE = 1/25/2013	DATE - 01/25/2013	REVISED -

STATE OF ILLINOIS
DEPARTMENT OF TRANSPORTATION

PROFILE		F.A.P. RTE.	SECTION	COUNTY	TOTAL SHEETS	SHEET NO.
IL ROUTE 159		600	60-(30,31,128)-3	MADISON	529	103
SCALE: V:5 H:20		SHEET NO. 16 OF 43 SHEETS		STA. 200+50.00 TO STA. 206+00.00		CONTRACT NO. 76B85
ILLINOIS FED. AID PROJECT						



IL RTE 159 CURVE 8
 PI STA = 212+31.53
 $\Delta = 12^\circ 46' 49''$ (LT)
 D = 4' 14' 39"
 R = 1,350.00'
 T = 151.19'
 L = 301.13'
 E = 8.44'
 e = N/A
 T.R. = N/A
 S.E. RUN = N/A
 P.C. STA = 210+80.34
 P.T. STA = 213+81.47

NOTE:
 1. FOR INTERSECTION DETAILS INCLUDING SIDEWALK INFORMATION SEE SHEETS 131-152.
 2. FOR SUPERELEVATION INFORMATION SEE PROFILE SHEET 105.



FILE NAME =	USER NAME = default	DESIGNED - AGF	REVISED -
P:\Projects\513501\CADD\DN\0876885-sh1p1npr.f.dgn		DRAWN - AGF	REVISED -
	PLOT SCALE = 40.0000' / in.	CHECKED - CLS	REVISED -
	PLOT DATE = 1/25/2013	DATE - 01/25/2013	REVISED -

STATE OF ILLINOIS
 DEPARTMENT OF TRANSPORTATION

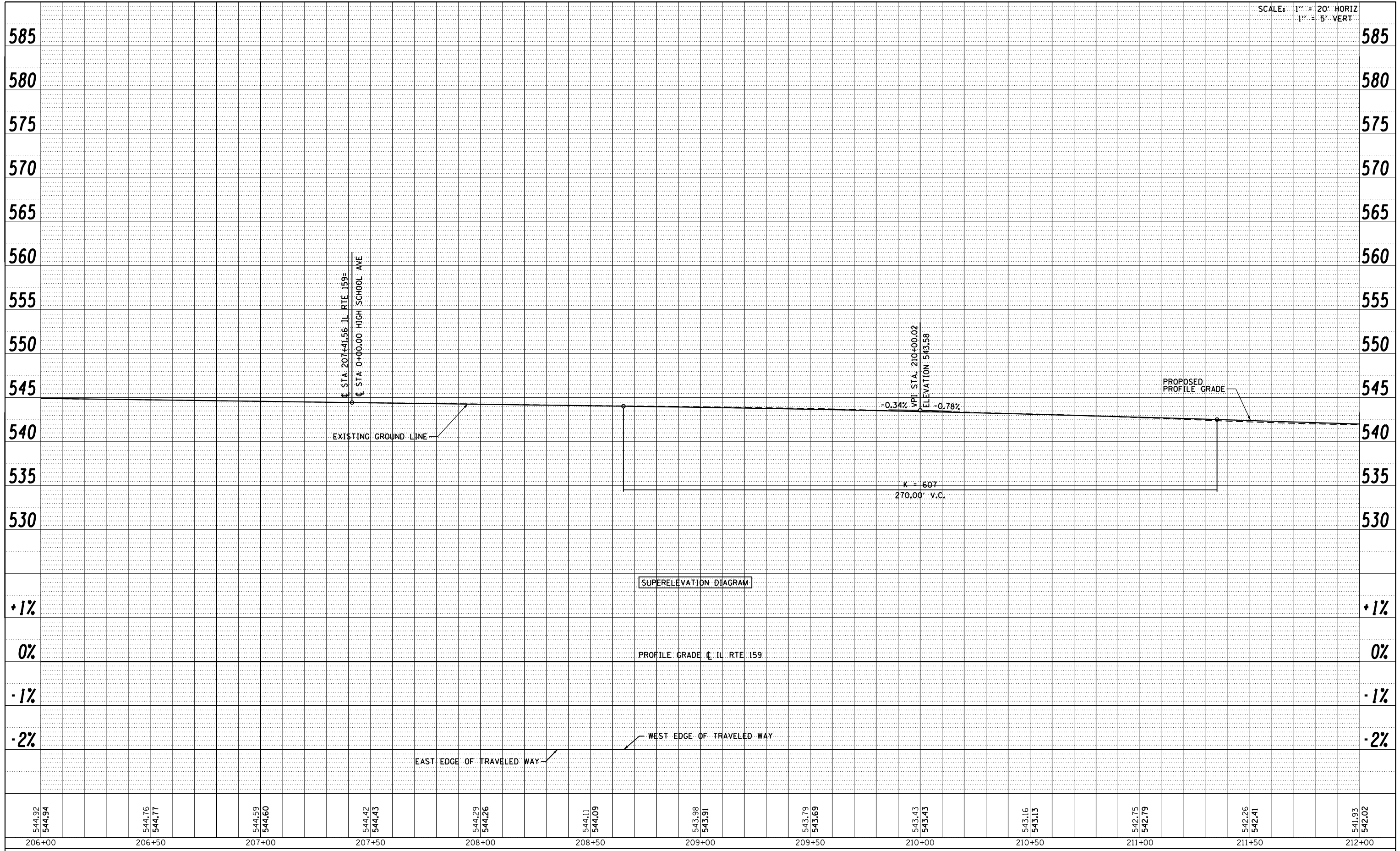
PLAN		F.A.P. RTE.	SECTION	COUNTY	TOTAL SHEETS	SHEET NO.
IL ROUTE 159		600	60-(30,31,128)-3	MADISON	529	104
SCALE: 1" = 20'		SHEET NO. 17 OF 43 SHEETS		STA. 206+00.00 TO STA. 212+00.00		CONTRACT NO. 76B85

ILLINOIS FED. AID PROJECT						
---------------------------	--	--	--	--	--	--

SCALE: 1" = 20' HORIZ
1" = 5' VERT

PLAN	SURVEYED	BY	DATE
	PLOTTED		
	ALIGNED		
	CHECKED		
	NO. _____		
	CARD FILE NAME		

PROFILE	SURVEYED	BY	DATE
	PLOTTED		
	GRADES CHECKED		
	STRUCTURE NOTATIONS CHECKED		
	NO. _____		



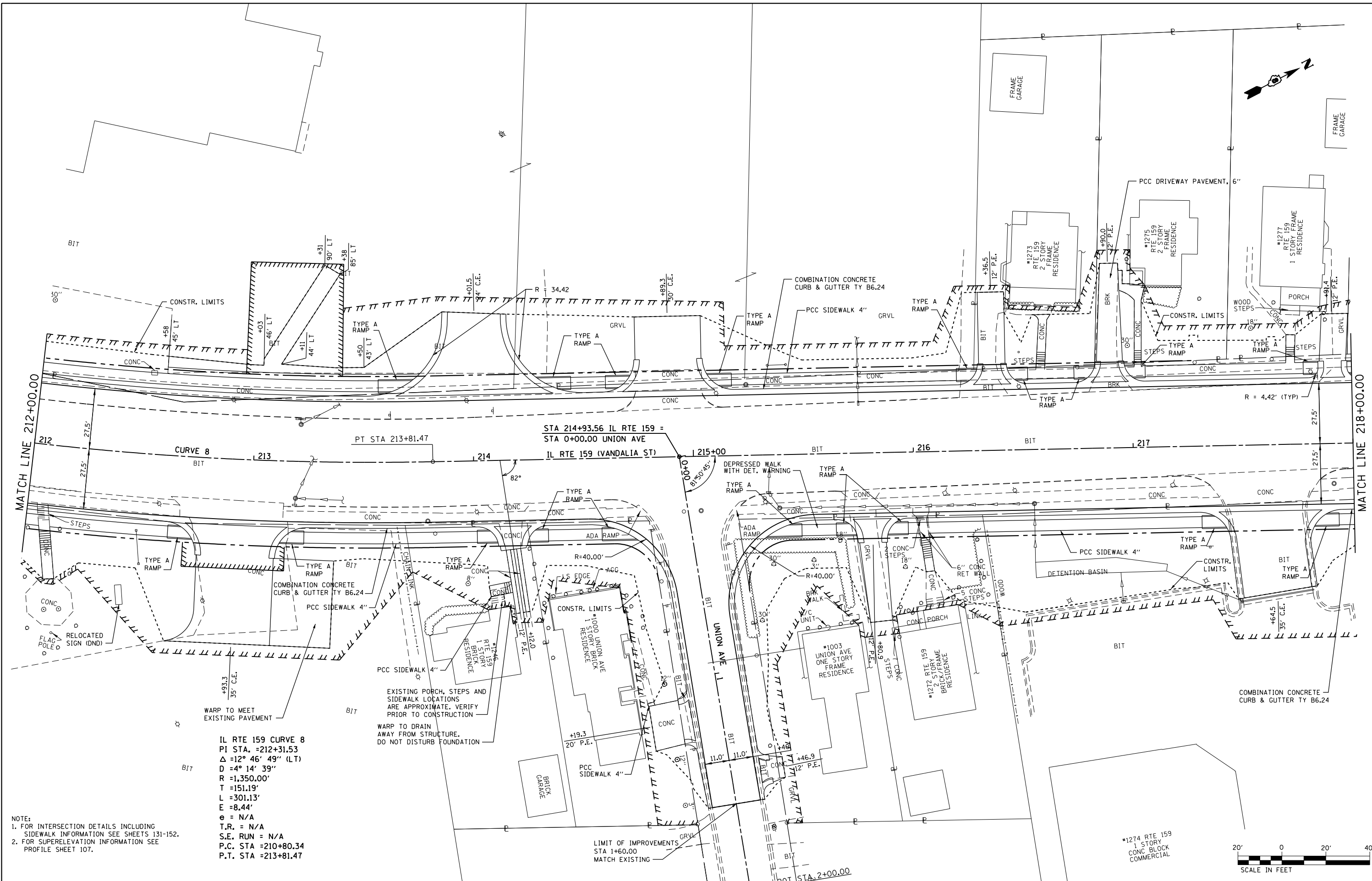
544.92 544.94	544.76 544.77	544.59 544.60	544.42 544.43	544.29 544.26	544.11 544.09	543.98 543.91	543.79 543.69	543.43 543.43	543.16 543.13	542.75 542.79	542.26 542.41	541.93 542.02
206+00	206+50	207+00	207+50	208+00	208+50	209+00	209+50	210+00	210+50	211+00	211+50	212+00

FILE NAME = P:\Projects\513501\CADD\DCN\0876885-shr-p\prf.dgn	USER NAME = default	DESIGNED - AGF	REVISED -
PLOT SCALE = 40.0000' / in.	CHECKED - CLS	DRAWN - AGF	REVISED -
PLOT DATE = 1/25/2013	DATE - 01/25/2013		REVISED -

STATE OF ILLINOIS
DEPARTMENT OF TRANSPORTATION

PROFILE IL ROUTE 159	
SCALE: V:5 H:20	SHEET NO. 18 OF 43 SHEETS
STA. 206+00.00 TO STA. 212+00.00	

F.A.P. RTE. 600	SECTION 60-(30,31,128)-3	COUNTY MADISON	TOTAL SHEETS 529	SHEET NO. 105
CONTRACT NO. 76885				
ILLINOIS FED. AID PROJECT				



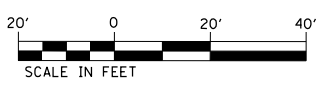
MATCH LINE 212+00.00

MATCH LINE 218+00.00

IL RTE 159 CURVE 8
 PI STA. =212+31.53
 $\Delta = 12^\circ 46' 49''$ (LT)
 $D = 4^\circ 14' 39''$
 $R = 1,350.00'$
 $T = 151.19'$
 $L = 301.13'$
 $E = 8.44'$
 $e = N/A$
 $T.R. = N/A$
 $S.E. RUN = N/A$
 $P.C. STA = 210+80.34$
 $P.T. STA = 213+81.47$

NOTE:
 1. FOR INTERSECTION DETAILS INCLUDING SIDEWALK INFORMATION SEE SHEETS 131-152.
 2. FOR SUPERELEVATION INFORMATION SEE PROFILE SHEET 107.

EXISTING PORCH, STEPS AND SIDEWALK LOCATIONS ARE APPROXIMATE. VERIFY PRIOR TO CONSTRUCTION
 WARP TO DRAIN AWAY FROM STRUCTURE. DO NOT DISTURB FOUNDATION



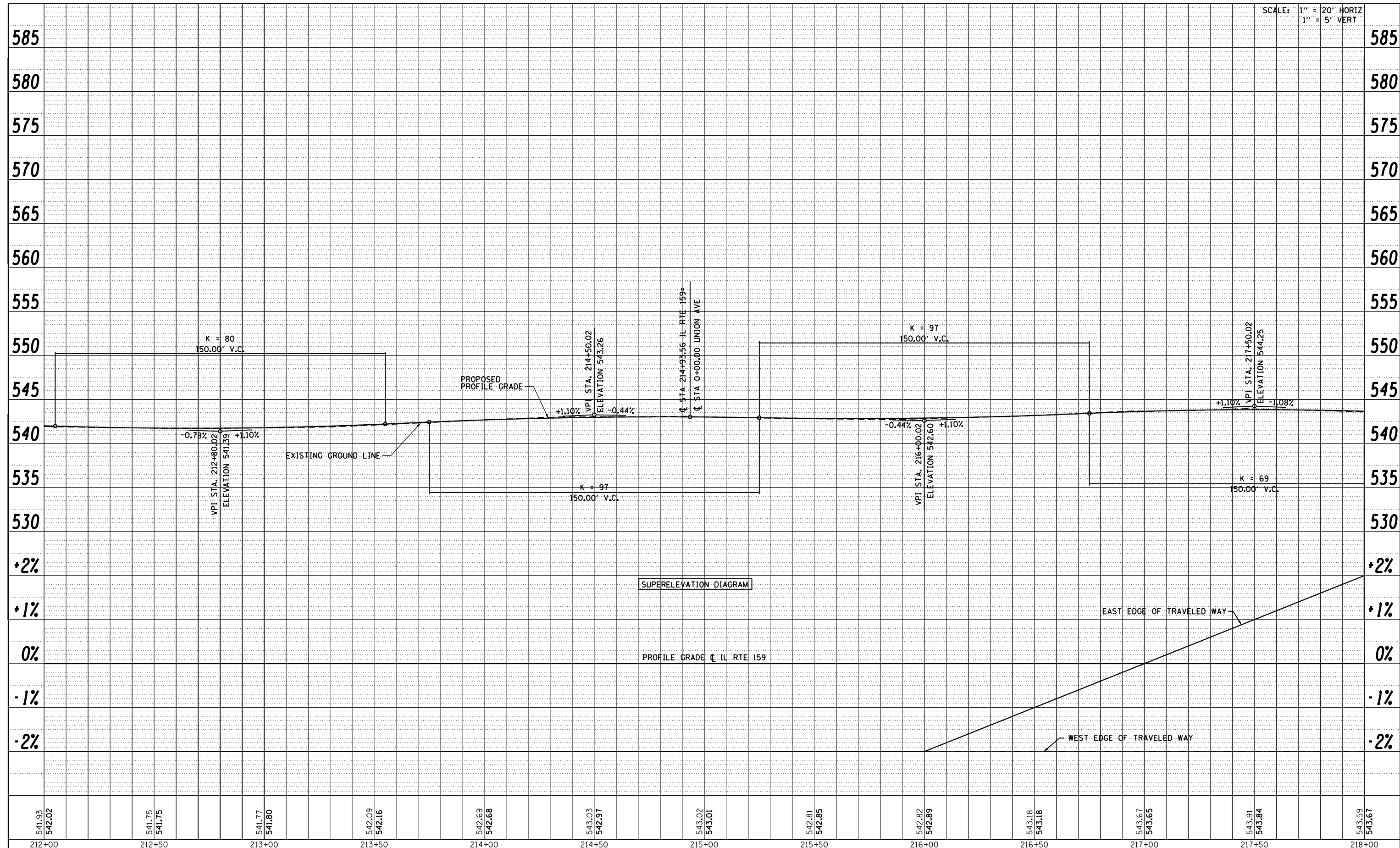
FILE NAME =	USER NAME = default	DESIGNED - AGF	REVISED -
P:\Projects\513501\CADD\DN\0876885-sh1\p1npr.f.dgn		DRAWN - AGF	REVISED -
		CHECKED - CLS	REVISED -
		DATE - 01/25/2013	REVISED -

**STATE OF ILLINOIS
 DEPARTMENT OF TRANSPORTATION**

PLAN IL ROUTE 159	
SCALE: 1" = 20'	SHEET NO. 19 OF 43 SHEETS
STA. 212+00.00 TO STA. 218+00.00	

F.A.P. RTE.	SECTION	COUNTY	TOTAL SHEETS	SHEET NO.
600	60-(30,31,128)-3	MADISON	529	106
CONTRACT NO. 76B85				
ILLINOIS FED. AID PROJECT				

SCALE: 1" = 20' HORIZ
1" = 5' VERT



PLAN	SURVEYED	BY	DATE
	PLOTTED		
	ALIGNMENT CHECKED		
	NO. _____		
	CADD FILE NAME		

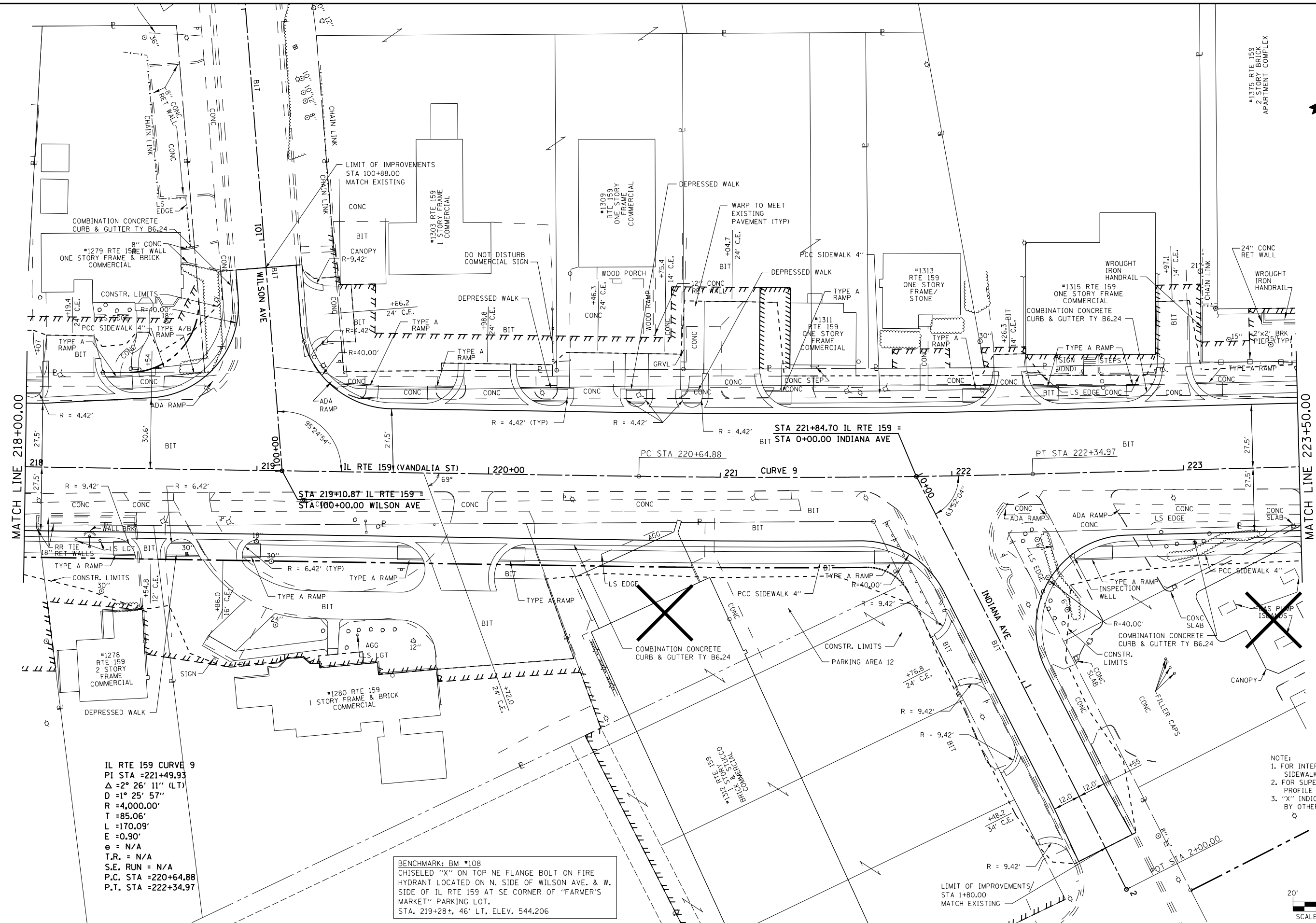

PROFILE	SURVEYED	BY	DATE
	PLOTTED		
	GRADES CHECKED		
	STRUCTURE NOTATIONS CHECKED		
	NO. _____		

FILE NAME = P:\Projects\513501\CADD\DCN\0876B85-shr-p	USER NAME = default	DESIGNED - AGF	REVISED -
nprf.dgn		DRAWN - AGF	REVISED -
PLOT SCALE = 40.0000' / in.		CHECKED - CLS	REVISED -
PLOT DATE = 1/25/2013		DATE - 01/25/2013	REVISED -

**STATE OF ILLINOIS
DEPARTMENT OF TRANSPORTATION**

PROFILE IL ROUTE 159			
SCALE: V:5 H:20	SHEET NO. 20 OF 43 SHEETS	STA. 212+00.00 TO STA. 218+00.00	

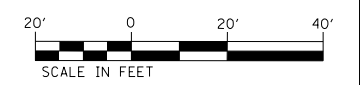
F.A.P. RTE. 600	SECTION 60-(30,31,128)-3	COUNTY MADISON	TOTAL SHEETS 529	SHEET NO. 107
CONTRACT NO. 76B85				ILLINOIS FED. AID PROJECT



IL RTE 159 CURVE 9
 PI STA = 221+49.93
 $\Delta = 2^\circ 26' 11''$ (LT)
 $D = 1^\circ 25' 57''$
 $R = 4,000.00'$
 $T = 85.06'$
 $L = 170.09'$
 $E = 0.90'$
 $e = N/A$
 $T.R. = N/A$
 $S.E. RUN = N/A$
 $P.C. STA = 220+64.88$
 $P.T. STA = 222+34.97$

BENCHMARK: BM #108
 CHISELED "X" ON TOP NE FLANGE BOLT ON FIRE
 HYDRANT LOCATED ON N. SIDE OF WILSON AVE. & W.
 SIDE OF IL RTE 159 AT SE CORNER OF "FARMER'S
 MARKET" PARKING LOT.
 STA. 219+28±, 46' LT, ELEV. 544.206

NOTE:
 1. FOR INTERSECTION DETAILS INCLUDING
 SIDEWALK INFORMATION SEE SHEETS 131-152.
 2. FOR SUPERELEVATION INFORMATION SEE
 PROFILE SHEET 109.
 3. "X" INDICATES BUILDING TO BE REMOVED
 BY OTHERS.



FILE NAME =	USER NAME = default	DESIGNED - AGF	REVISED -
P:\Projects\513501\CADD\DN\0876885-sht\p\pr.f.dgn		DRAWN - AGF	REVISED -
		CHECKED - CLS	REVISED -
		DATE - 01/25/2013	REVISED -

**STATE OF ILLINOIS
 DEPARTMENT OF TRANSPORTATION**

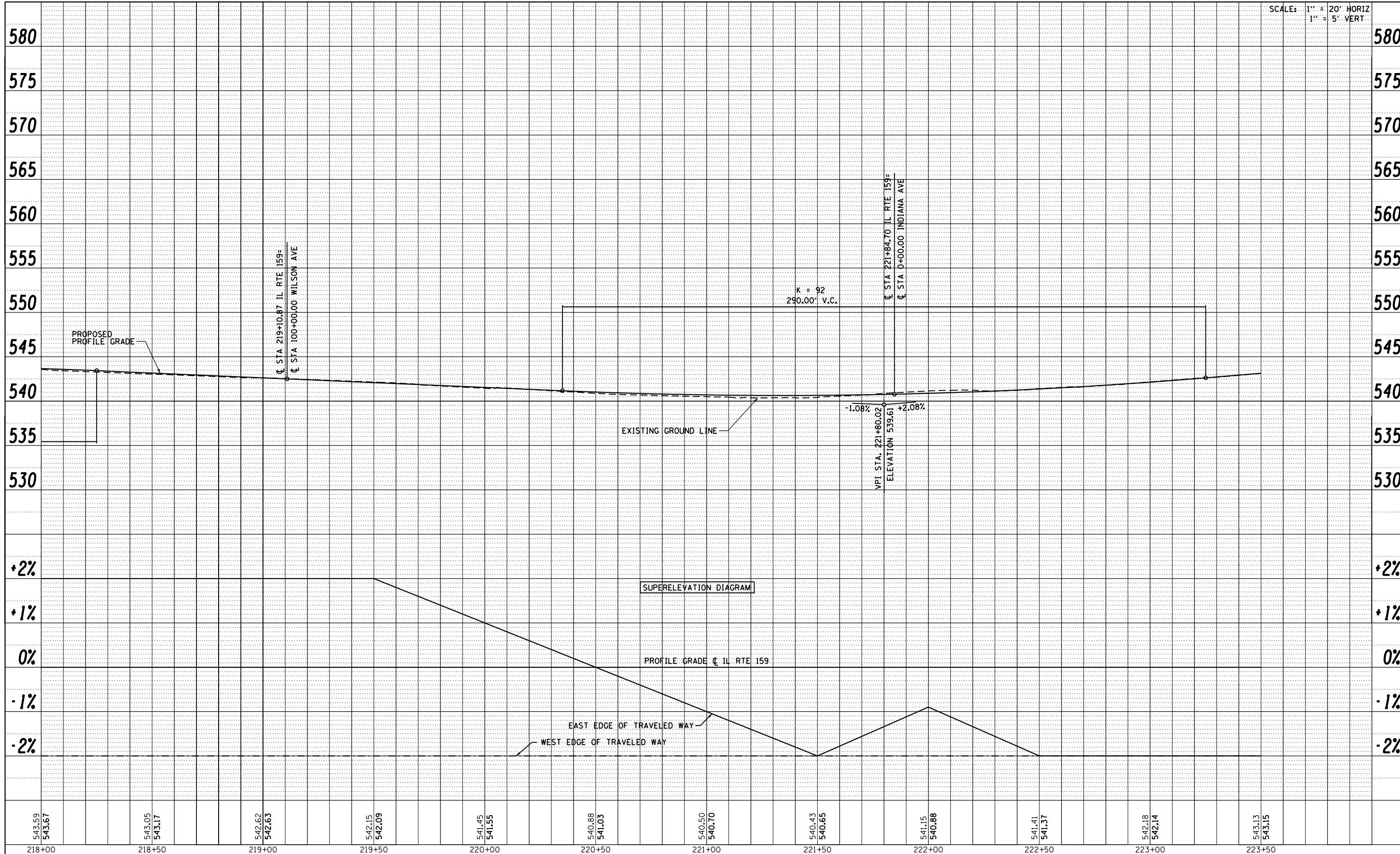
**PLAN
 IL ROUTE 159**
 SCALE: 1" = 20'
 SHEET NO. 21 OF 43 SHEETS
 STA. 218+00.00 TO STA. 223+50.00

F.A.P. RTE.	SECTION	COUNTY	TOTAL SHEETS	SHEET NO.
600	60-(30,31,128)-3	MADISON	529	108
CONTRACT NO. 76885				
ILLINOIS FED. AID PROJECT				

SCALE: 1" = 20' HORIZ
1" = 5' VERT

PLAN	SURVEYED	BY	DATE
	PLOTTED		
	NOTE BOOK NO.		
	GRADES CHECKED		
	STRUCTURE NOTATIONS CHECKED		
	CARD FILE NAME		

PROFILE	SURVEYED	BY	DATE
	PLOTTED		
	NOTE BOOK NO.		
	GRADES CHECKED		
	STRUCTURE NOTATIONS CHECKED		
	CARD FILE NAME		



543.59 543.67	543.05 543.17	542.62 542.63	542.15 542.09	541.45 541.55	540.88 541.03	540.50 540.70	540.43 540.65	541.15 540.88	541.41 541.37	542.18 542.14	543.13 543.15
218+00	218+50	219+00	219+50	220+00	220+50	221+00	221+50	222+00	222+50	223+00	223+50

FILE NAME =	USER NAME = default	DESIGNED - AGF	REVISED -
P:\Projects\513501\CADD\GDN\0876885-sht-p	nprf.dgn	DRAWN - AGF	REVISED -
	PLOT SCALE = 40.0000' / in.	CHECKED - CLS	REVISED -
	PLOT DATE = 1/25/2013	DATE - 01/25/2013	REVISED -

STATE OF ILLINOIS DEPARTMENT OF TRANSPORTATION		PROFILE IL ROUTE 159	
		SCALE: V:5 H:20	SHEET NO. 22 OF 43 SHEETS
F.A.P. RTE. 600		SECTION 60-(30,31,128)-3	COUNTY MADISON
		TOTAL SHEETS 529	SHEET NO. 109
		CONTRACT NO. 76B85	
ILLINOIS FED. AID PROJECT			

IL RTE 159 CURVE 10
 PI STA = 227+03.37
 $\Delta = 1^\circ 24' 39''$ (RT)
 $D = 1^\circ 16' 24''$
 $R = 4,500.00'$
 $T = 55.40'$
 $L = 110.80'$
 $E = 0.34'$
 $e = N/A$
 $T.R. = N/A$
 $S.E. RUN = N/A$
 $P.C. STA = 226+47.97$
 $P.T. STA = 227+58.77$

*1401 RTE 159
 ONE STORY COMMERCIAL

*1375 RTE 159
 2 STORY APARTMENT COMPLEX

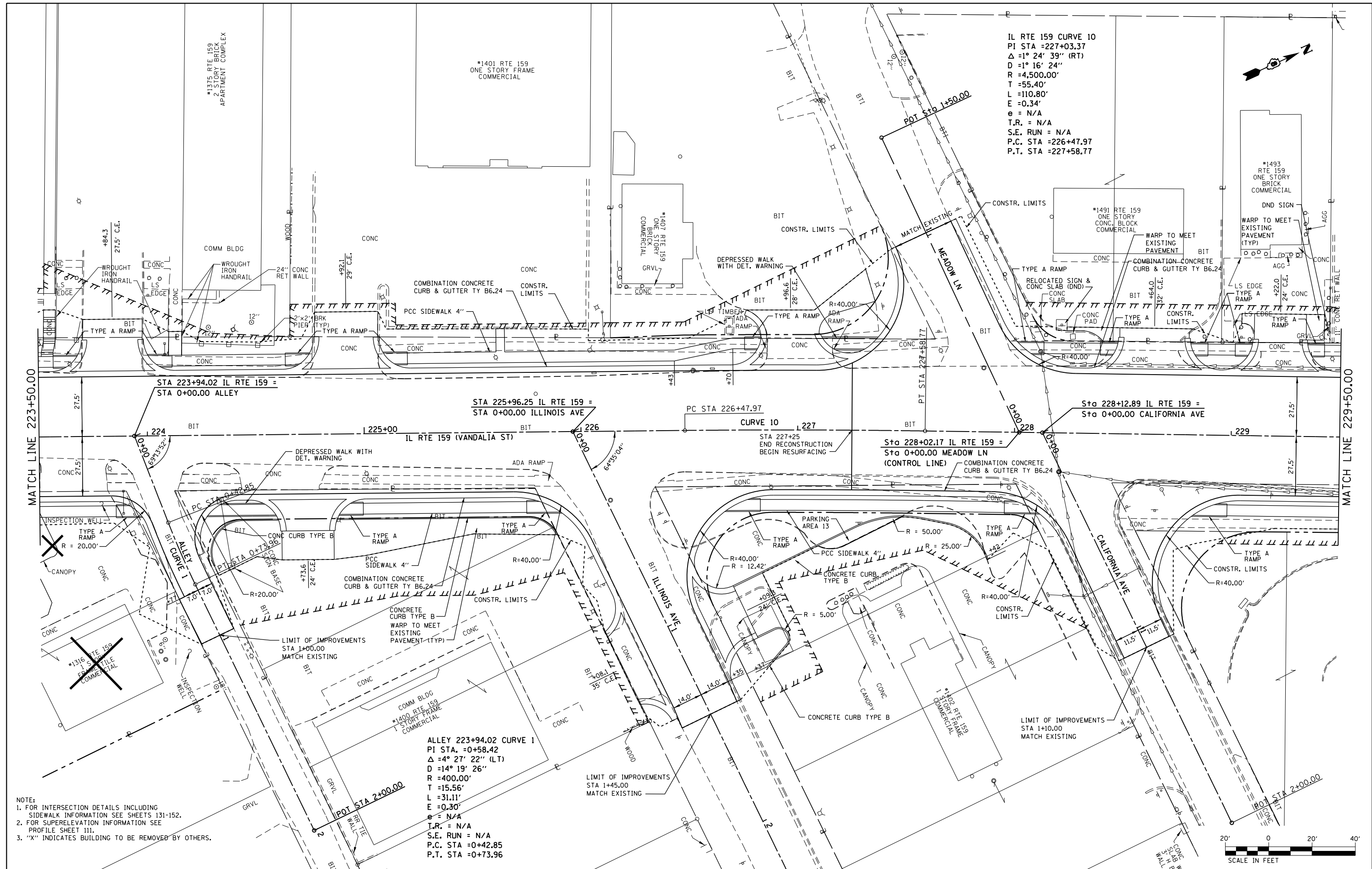
*1493
 RTE 159
 ONE STORY BRICK COMMERCIAL

*1491 RTE 159
 ONE STORY CONC. BLOCK COMMERCIAL

*1407 RTE 159
 ONE STORY COMMERCIAL

ALLEY 223+94.02 CURVE 1
 PI STA. = 0+58.42
 $\Delta = 4^\circ 27' 22''$ (LT)
 $D = 14^\circ 19' 26''$
 $R = 400.00'$
 $T = 15.56'$
 $L = 31.11'$
 $E = 0.30'$
 $e = N/A$
 $T.R. = N/A$
 $S.E. RUN = N/A$
 $P.C. STA = 0+42.85$
 $P.T. STA = 0+73.96$

NOTE:
 1. FOR INTERSECTION DETAILS INCLUDING SIDEWALK INFORMATION SEE SHEETS 131-152.
 2. FOR SUPERELEVATION INFORMATION SEE PROFILE SHEET 111.
 3. "X" INDICATES BUILDING TO BE REMOVED BY OTHERS.



FILE NAME =	USER NAME = default	DESIGNED - AGF	REVISED -
P:\Projects\513501\CADD\DN\0876885-sh1.dgn		DRAWN - AGF	REVISED -
		CHECKED - CLS	REVISED -
		DATE - 01/25/2013	REVISED -

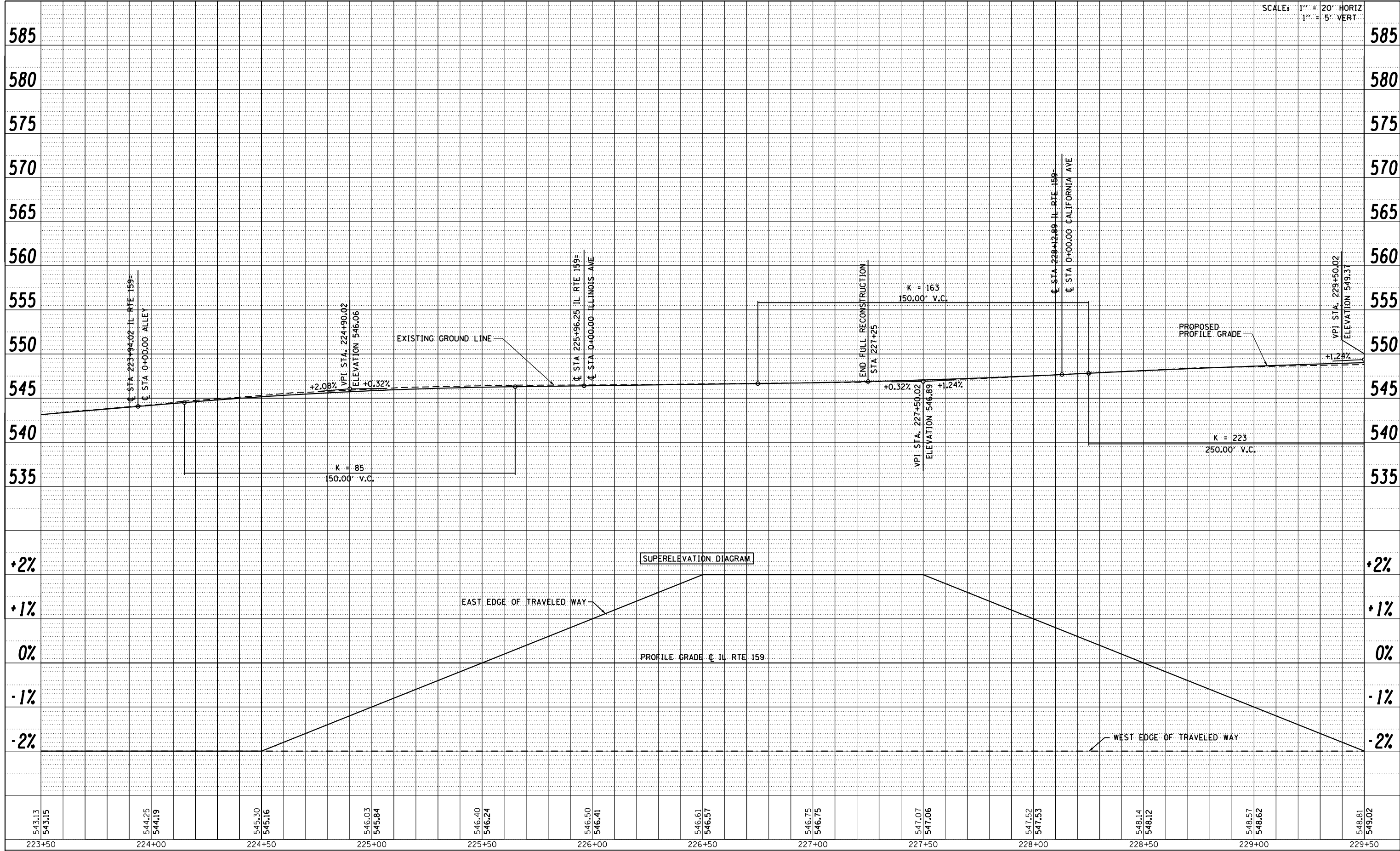
**STATE OF ILLINOIS
 DEPARTMENT OF TRANSPORTATION**

**PLAN
 IL ROUTE 159**

SCALE: 1" = 20' SHEET NO. 23 OF 43 SHEETS STA. 223+50.00 TO STA. 229+50.00

F.A.P. RTE.	SECTION	COUNTY	TOTAL SHEETS	SHEET NO.
600	60-(30,31,128)-3	MADISON	529	110
CONTRACT NO. 76885				
ILLINOIS FED. AID PROJECT				

SCALE: 1" = 20' HORIZ
1" = 5' VERT



PLAN	SURVEYED	BY	DATE
	PLOTTED		
	GRADES CHECKED		
	ALIGNMENT CHECKED		
	STRUCTURE NOTATIONS CHECKED		
	NOTE BOOK NO.		
	CARD FILE NAME		

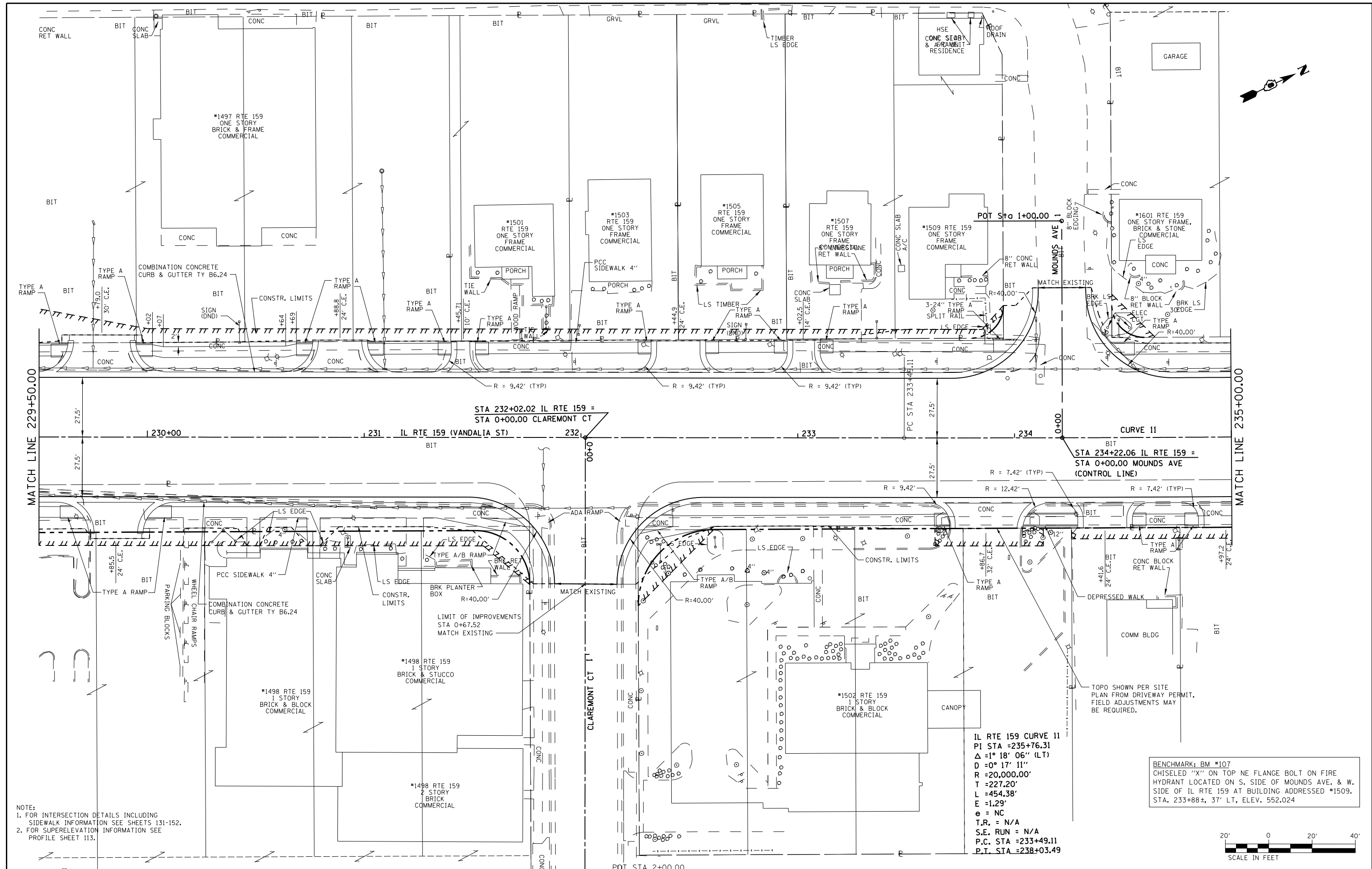

PROFILE	SURVEYED	BY	DATE
	PLOTTED		
	GRADES CHECKED		
	ALIGNMENT CHECKED		
	STRUCTURE NOTATIONS CHECKED		
	NOTE BOOK NO.		
	CARD FILE NAME		

FILE NAME = P:\Projects\513501\CADD\DCN\0876885-shr-p	USER NAME = default	DESIGNED - AGF	REVISED -
	nprf.dgn	DRAWN - AGF	REVISED -
	PLOT SCALE = 40.0000' / in.	CHECKED - CLS	REVISED -
	PLOT DATE = 1/25/2013	DATE - 01/25/2013	REVISED -

STATE OF ILLINOIS
DEPARTMENT OF TRANSPORTATION

PROFILE IL ROUTE 159	
SCALE: V:5 H:20	SHEET NO. 24 OF 43 SHEETS
STA. 223+50.00 TO STA. 229+50.00	

F.A.P. RTE. 600	SECTION 60-(30,31,128)-3	COUNTY MADISON	TOTAL SHEETS 529	SHEET NO. 111
CONTRACT NO. 76B85			ILLINOIS FED. AID PROJECT	



NOTE:
 1. FOR INTERSECTION DETAILS INCLUDING SIDEWALK INFORMATION SEE SHEETS 131-152.
 2. FOR SUPERELEVATION INFORMATION SEE PROFILE SHEET 113.

IL RTE 159 CURVE 11
 PI STA = 235+76.31
 Δ = 1° 18' 06" (LT)
 D = 0° 17' 11"
 R = 20,000.00'
 T = 227.20'
 L = 454.38'
 E = 1.29'
 e = NC
 T.R. = N/A
 S.E. RUN = N/A
 P.C. STA = 233+49.11
 P.T. STA = 238+03.49

BENCHMARK: BM #107
 CHISELED "X" ON TOP NE FLANGE BOLT ON FIRE HYDRANT LOCATED ON S. SIDE OF MOUNDS AVE. & W. SIDE OF IL RTE 159 AT BUILDING ADDRESSED #1509. STA. 233+88±, 37' LT, ELEV. 552.024



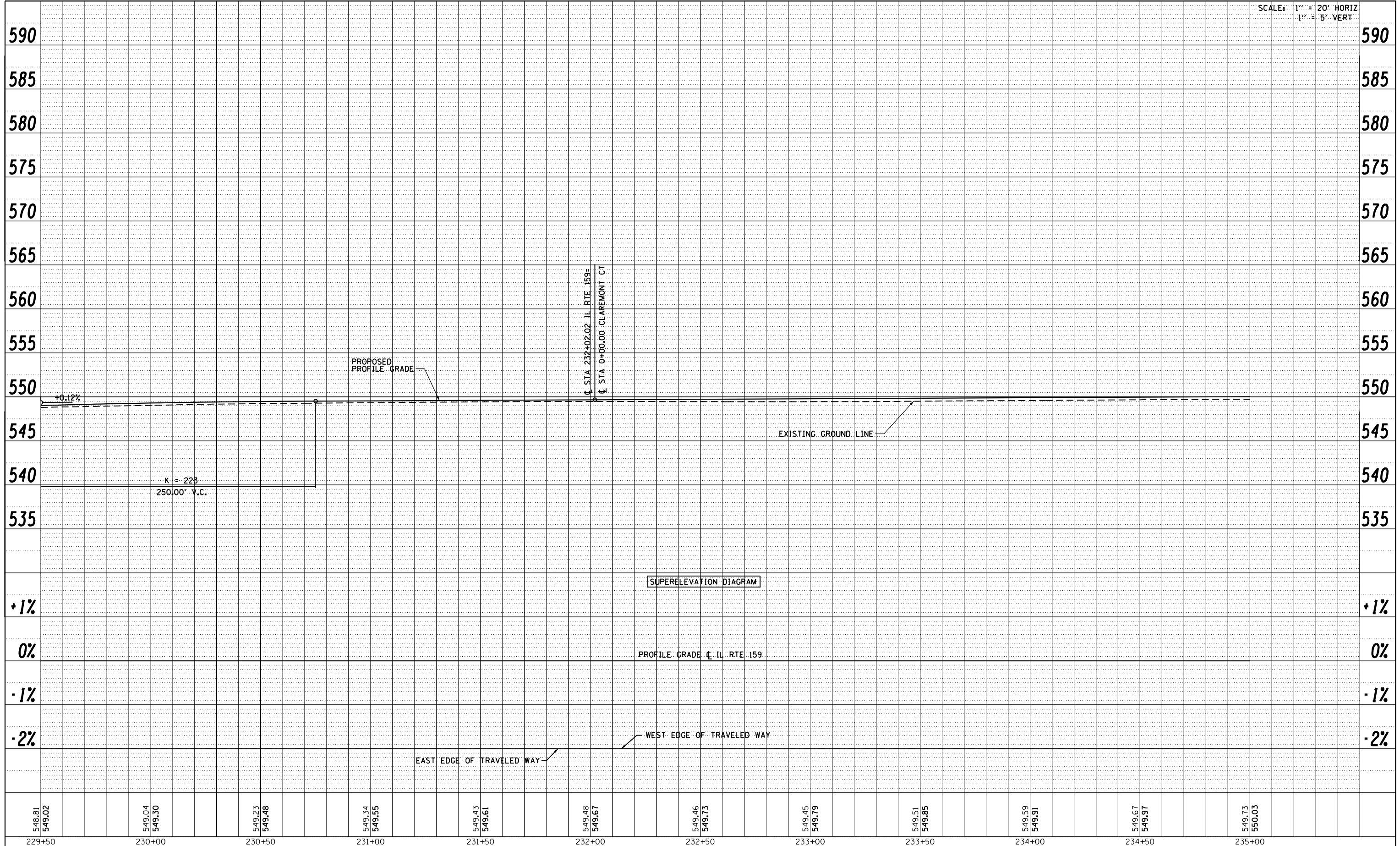
FILE NAME =	USER NAME = default	DESIGNED - AGF	REVISED -
P:\Projects\513501\CADD\DN\0876885-sh1p\Inpr.f.dgn		DRAWN - AGF	REVISED -
		CHECKED - CLS	REVISED -
		DATE - 01/25/2013	REVISED -

**STATE OF ILLINOIS
 DEPARTMENT OF TRANSPORTATION**

PLAN IL ROUTE 159		
SCALE: 1" = 20'	SHEET NO. 25 OF 43 SHEETS	STA. 229+50.00 TO STA. 235+00.00

F.A.P. RTE.	SECTION	COUNTY	TOTAL SHEETS	SHEET NO.
600	60-(30,31,128)-3	MADISON	529	112
CONTRACT NO. 76885				
ILLINOIS FED. AID PROJECT				

SCALE: 1" = 20' HORIZ
1" = 5' VERT



PLAN	SURVEYED	DATE
NOTE BOOK NO.	PLOTTED	BY
CARD FILE NAME	ALIGNMENT CHECKED	
	STRUCTURE NOTED	

PROFILE	SURVEYED	DATE
NOTE BOOK NO.	GRADES CHECKED	BY
	STRUCTURE NOTED	

548.81	549.02	549.04	549.30	549.23	549.48	549.34	549.55	549.43	549.61	549.48	549.67	549.46	549.73	549.45	549.79	549.51	549.85	549.59	549.91	549.67	549.97	549.73	550.03
229+50	230+00	230+50	231+00	231+50	232+00	232+50	233+00	233+50	234+00	234+50	235+00												

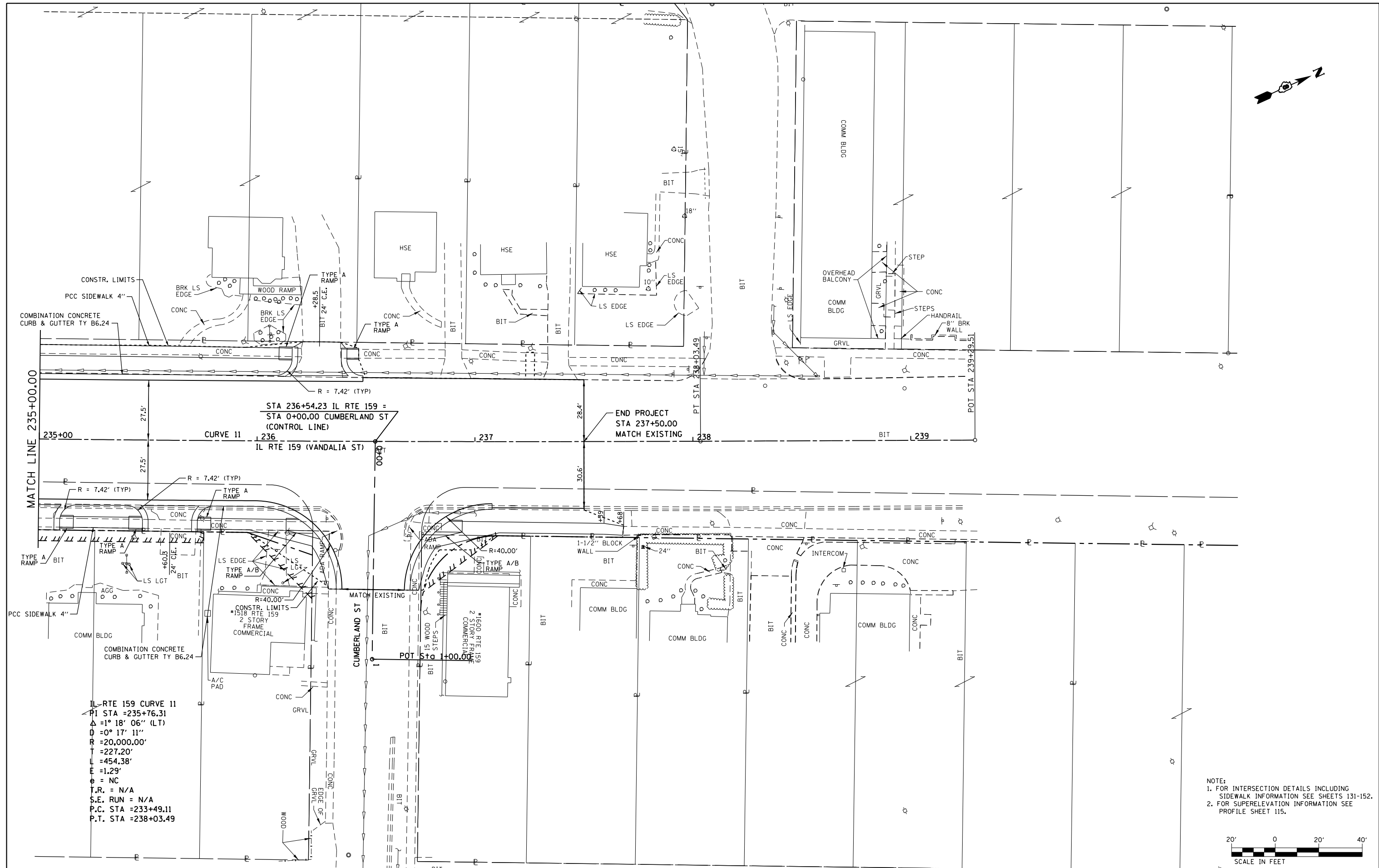

FILE NAME = P:\Projects\513501\CADD\DCN\0876885-shr-p	USER NAME = default	DESIGNED - AGF	REVISED -
nprf.dgn		DRAWN - AGF	REVISED -
PLOT SCALE = 40.0000' / in.		CHECKED - CLS	REVISED -
PLOT DATE = 1/25/2013		DATE - 01/25/2013	REVISED -

STATE OF ILLINOIS
DEPARTMENT OF TRANSPORTATION

PROFILE
IL ROUTE 159

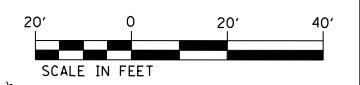
SCALE: V:5 H:20 SHEET NO. 26 OF 43 SHEETS STA. 229+50.00 TO STA. 235+00.00

F.A.P. RTE. 600	SECTION 60-(30,31,128)-3	COUNTY MADISON	TOTAL SHEETS 529	SHEET NO. 113
CONTRACT NO. 76885			ILLINOIS FED. AID PROJECT	



IL RTE 159 CURVE 11
 P.I. STA = 235+76.31
 $\Delta = 1^\circ 18' 06''$ (LT)
 $D = 0^\circ 17' 11''$
 $R = 20,000.00'$
 $T = 227.20'$
 $L = 454.38'$
 $E = 1.29'$
 $\phi = NC$
 $T.R. = N/A$
 $S.E. RUN = N/A$
 $P.C. STA = 233+49.11$
 $P.T. STA = 238+03.49$

NOTE:
 1. FOR INTERSECTION DETAILS INCLUDING SIDEWALK INFORMATION SEE SHEETS 131-152.
 2. FOR SUPERELEVATION INFORMATION SEE PROFILE SHEET 115.



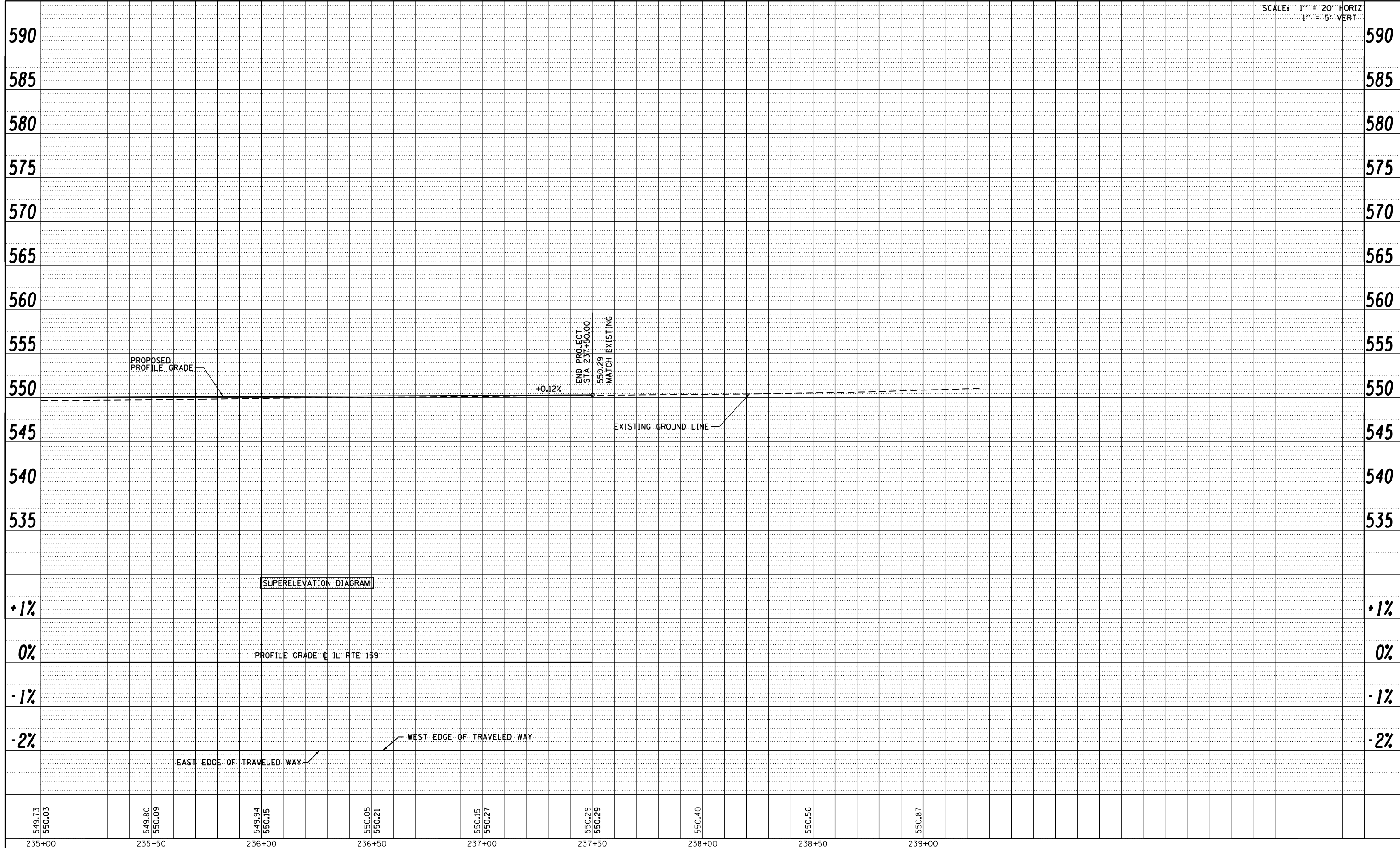
FILE NAME =	USER NAME = default	DESIGNED - AGF	REVISED -
P:\Projects\513501\CADD\DN\0876885-shd\p\Inpr.f.dgn		DRAWN - AGF	REVISED -
	PLOT SCALE = 40.0000' / in.	CHECKED - CLS	REVISED -
	PLOT DATE = 1/25/2013	DATE - 01/25/2013	REVISED -

STATE OF ILLINOIS
DEPARTMENT OF TRANSPORTATION

PLAN
IL ROUTE 159
 SCALE: 1" = 20' SHEET NO. 27 OF 43 SHEETS STA. 235+00.00 TO STA. 237+50.00

F.A.P. RTE.	SECTION	COUNTY	TOTAL SHEETS	SHEET NO.
600	60-(30,31,128)-3	MADISON	529	114
CONTRACT NO. 76B85				
ILLINOIS FED. AID PROJECT				

SCALE: 1" = 20' HORIZ
1" = 5' VERT



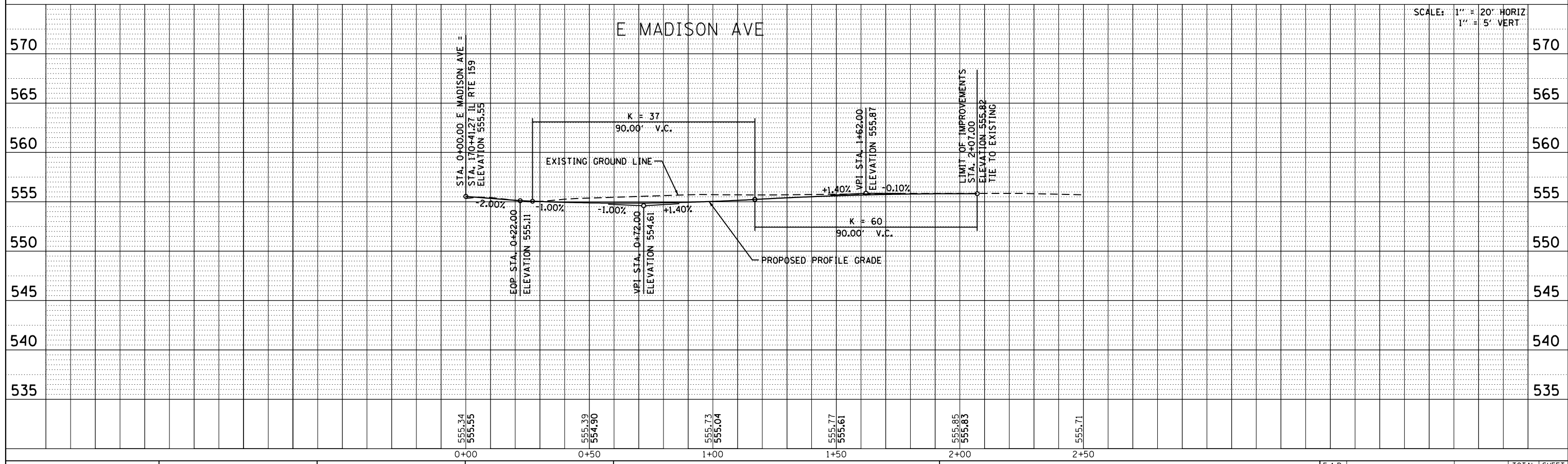
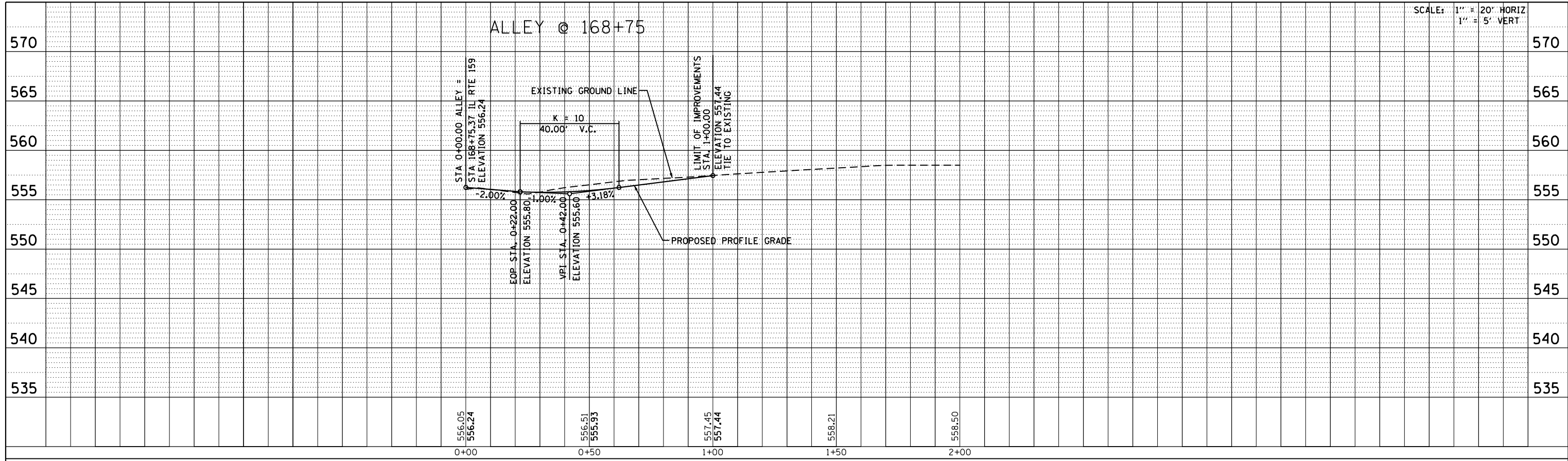
PLAN	SURVEYED	BY	DATE
	PLOTTED		
	ALIGNED		
	CHECKED		
	FILED		
	CARD FILE NAME		

PROFILE	SURVEYED	BY	DATE
	PLOTTED		
	GRADES CHECKED		
	STRUCTURE NOTATIONS CHECKED		
	NO.		

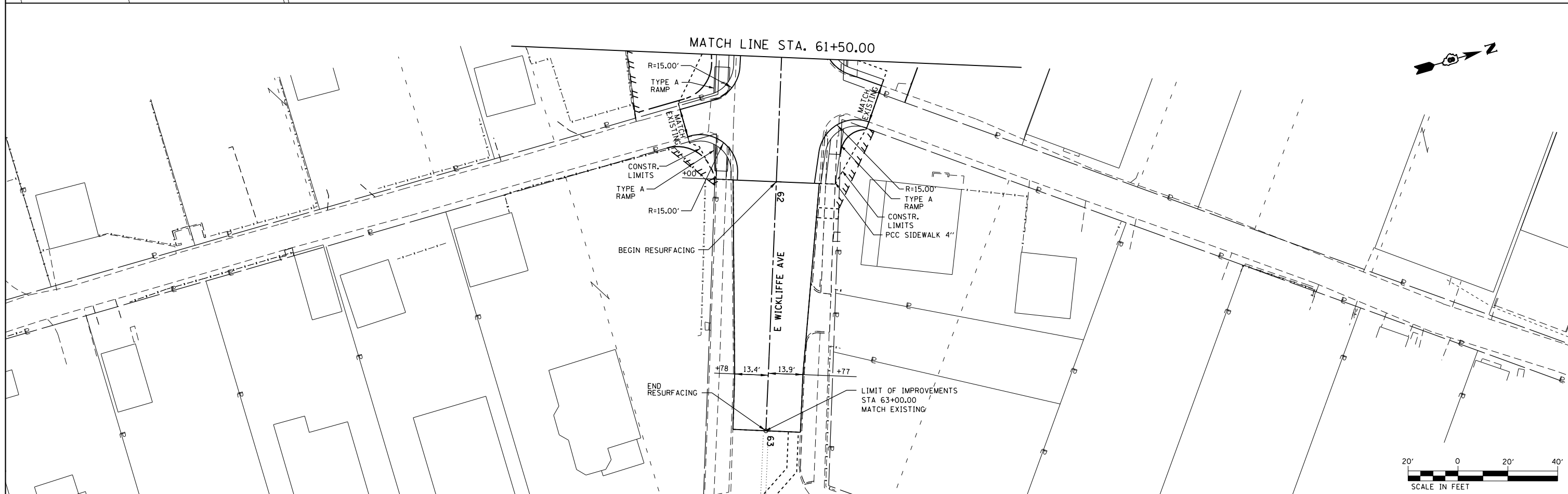
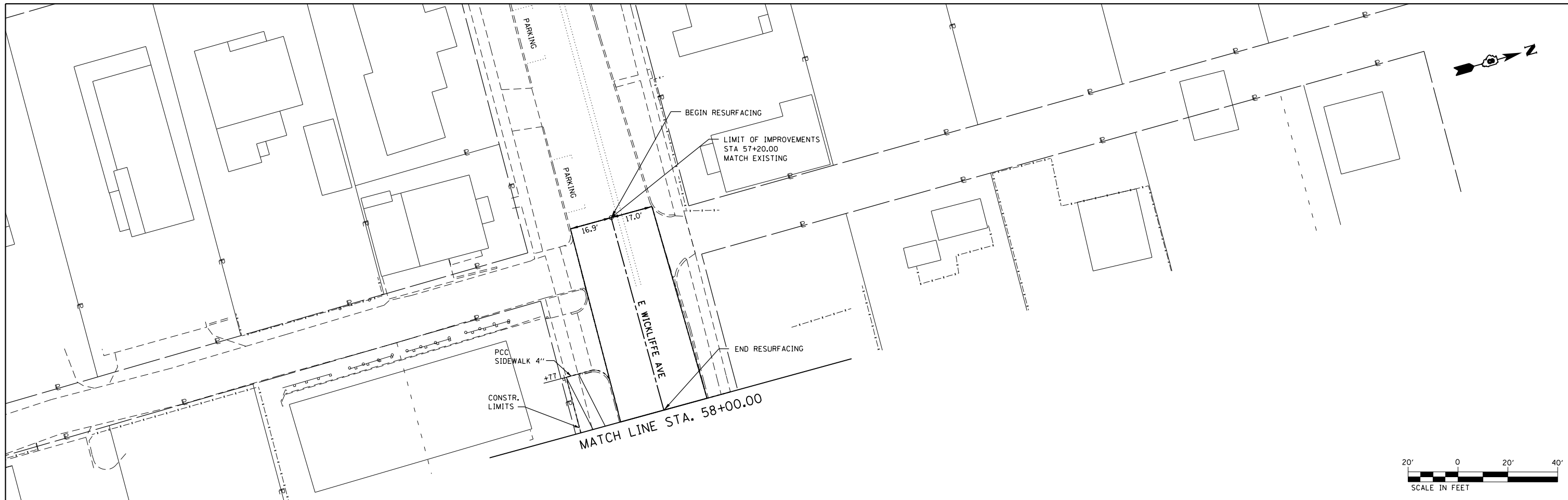
549.73 550.03	235+00	549.80 550.09	235+50	549.94 550.15	236+00	550.05 550.21	236+50	550.15 550.27	237+00	550.29 550.29	237+50	550.40	238+00	550.56	238+50	550.87	239+00						
FILE NAME = P:\Projects\513501\CADD\GDN\0876B85-sh1-p\prf.dgn		USER NAME = default		DESIGNED - AGF		REVISED -		DRAWN - AGF		REVISED -		CHECKED - CLS		REVISED -		DATE - 01/25/2013		REVISED -					
<p align="center">STATE OF ILLINOIS DEPARTMENT OF TRANSPORTATION</p>										<p align="center">PROFILE IL ROUTE 159</p>				F.A.P. RTE. 600		SECTION 60-(30,31,128)-3		COUNTY MADISON		TOTAL SHEETS 529		SHEET NO. 115	
														SCALE: V:5 H:20				SHEET NO. 28 OF 43 SHEETS		STA. 235+00.00 TO STA. 237+50.00			
ILLINOIS FED. AID PROJECT																							

PLAN	SURVEYED	BY	DATE
	PLOTTED		
	GRADES CHECKED		
	STRUCTURE NOTATIONS CHECKED		
	NOTE BOOK NO.		
	CADD FILE NAME		

PROFILE	SURVEYED	BY	DATE
	PLOTTED		
	GRADES CHECKED		
	STRUCTURE NOTATIONS CHECKED		
	NOTE BOOK NO.		
	CADD FILE NAME		



FILE NAME = P:\Projects\513501\CADD\DCN\0876885-shr-p	USER NAME = default	DESIGNED - AGF	REVISIED -	STATE OF ILLINOIS DEPARTMENT OF TRANSPORTATION	SIDE ROAD PROFILES ALLEY AT 168 + 75 / E MADISON AVE	F.A.P. RTE. = 600	SECTION = 60-(30,31,128)-3	COUNTY = MADISON	TOTAL SHEETS = 529	SHEET NO. = 116
PLOT SCALE = 40.0000' / in.	CHECKED - CLS	REVISIED -	SCALE: V:5 H:20			SHEET NO. 29 OF 43 SHEETS	STA. N/A	TO STA. N/A	CONTRACT NO. 76885	
PLOT DATE = 1/25/2013	DATE = 01/25/2013	REVISIED -	ILLINOIS FED. AID PROJECT							



FILE NAME =	USER NAME = default	DESIGNED - AGF	REVISED -
P:\Projects\513501\CADD\DN\0876885-sht\p\prf.dgn		DRAWN - AGF	REVISED -
PLOT SCALE = 40.0000' / in.		CHECKED - CLS	REVISED -
PLOT DATE = 1/25/2013		DATE - 01/25/2013	REVISED -

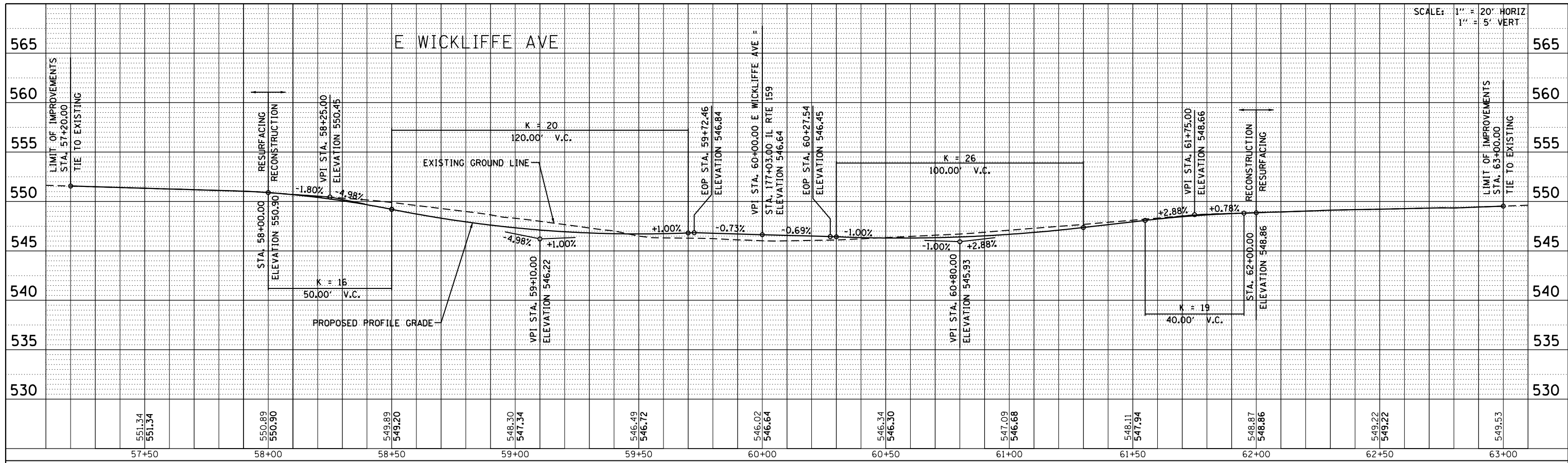
**STATE OF ILLINOIS
DEPARTMENT OF TRANSPORTATION**

**SIDE ROAD PLAN
WICKLIFFE AVE**

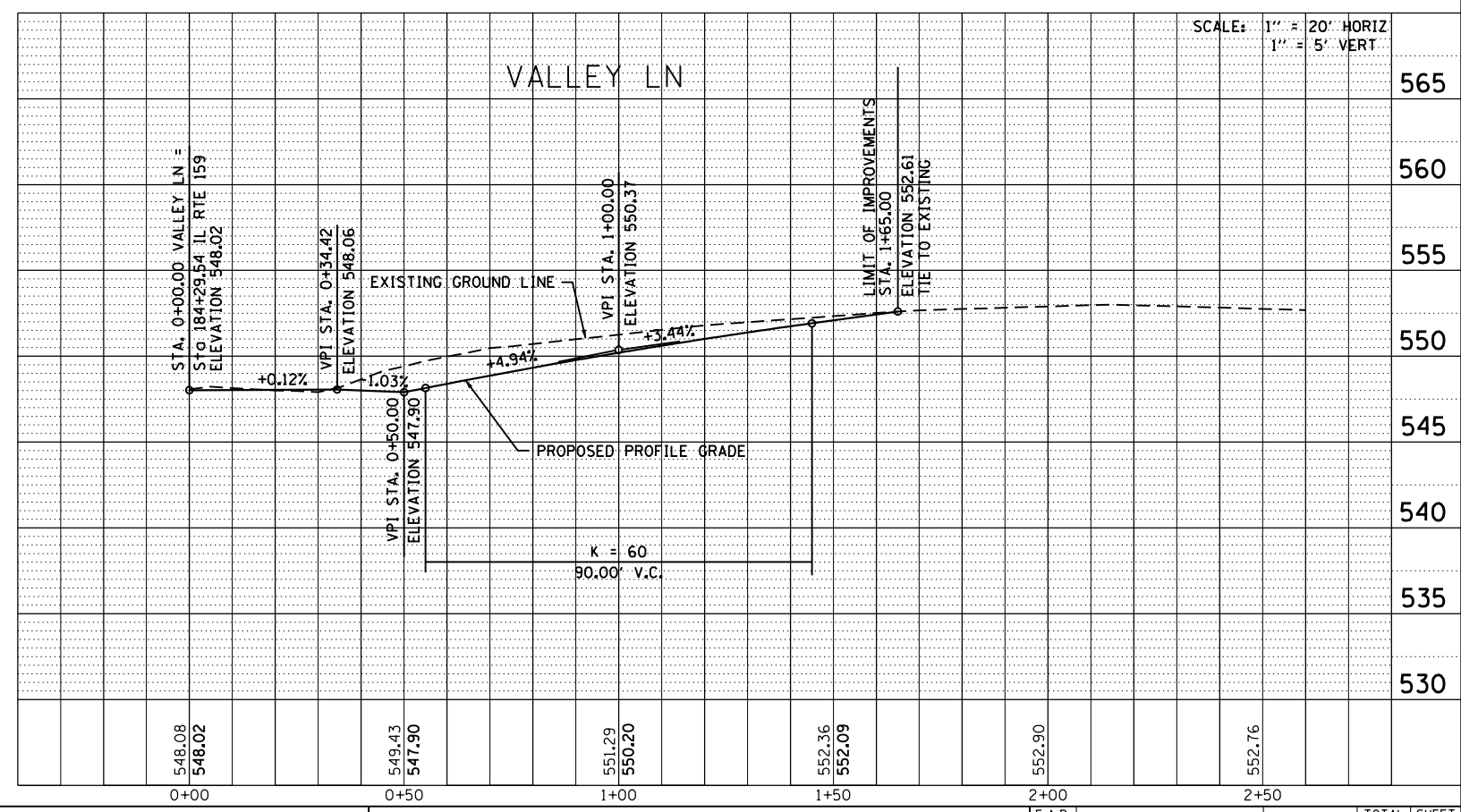
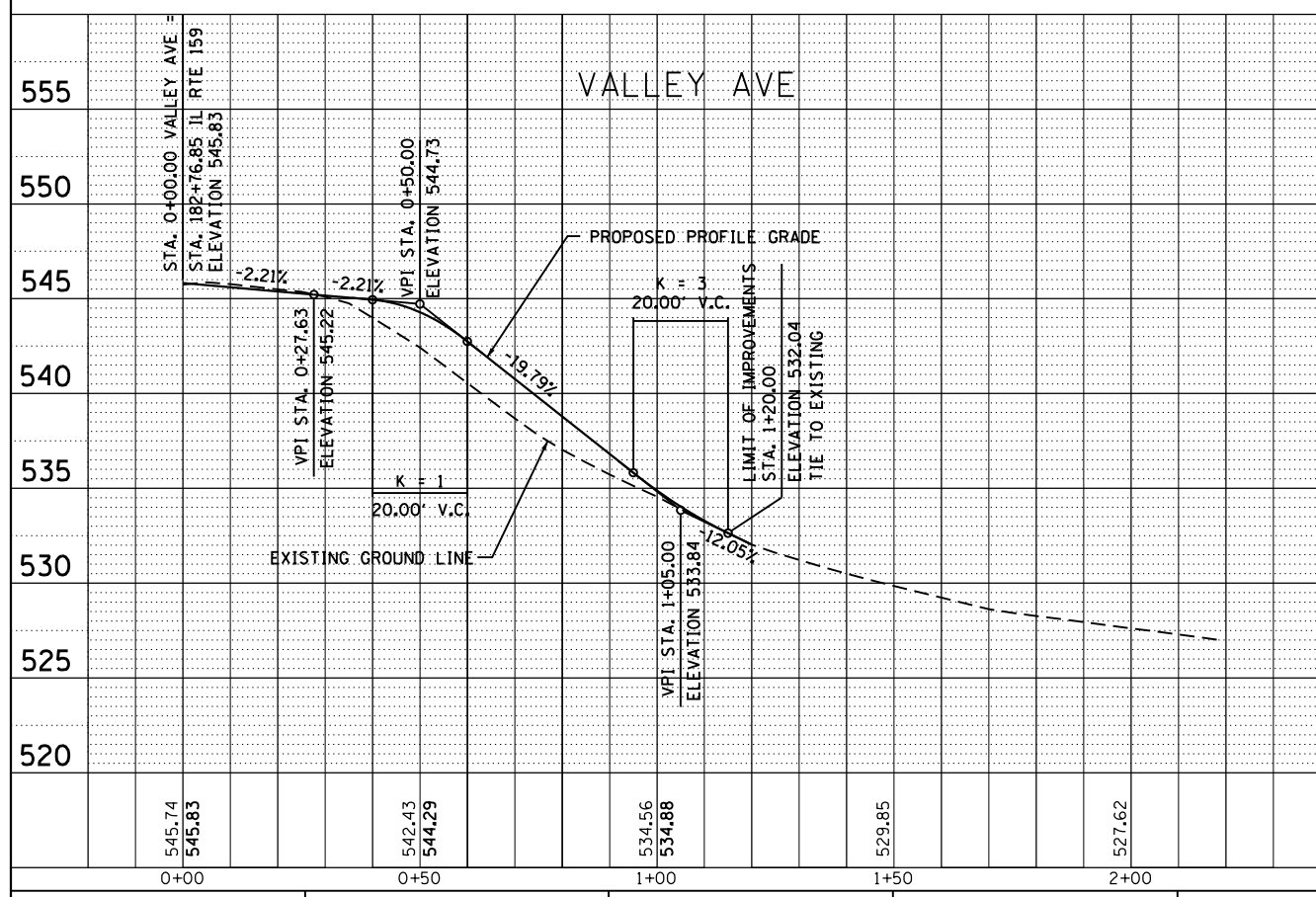
SCALE: 1" = 20' SHEET NO. 30 OF 43 SHEETS STA. N/A TO STA. N/A

F.A.P. RTE.	SECTION	COUNTY	TOTAL SHEETS	SHEET NO.
600	60-(30,31,128)-3	MADISON	529	117
CONTRACT NO. 76885				
ILLINOIS FED. AID PROJECT				

PLAN	SURVEYED	BY	DATE
	PLOTTED		
	GRADES CHECKED		
	ALIGNMENT CHECKED		
	STRUCTURE NOTATIONS OK'D		
	NOTE BOOK NO.		
	CADD FILE NAME		



PROFILE	SURVEYED	BY	DATE
	PLOTTED		
	GRADES CHECKED		
	STRUCTURE NOTATIONS OK'D		
	NOTE BOOK NO.		
	CADD FILE NAME		

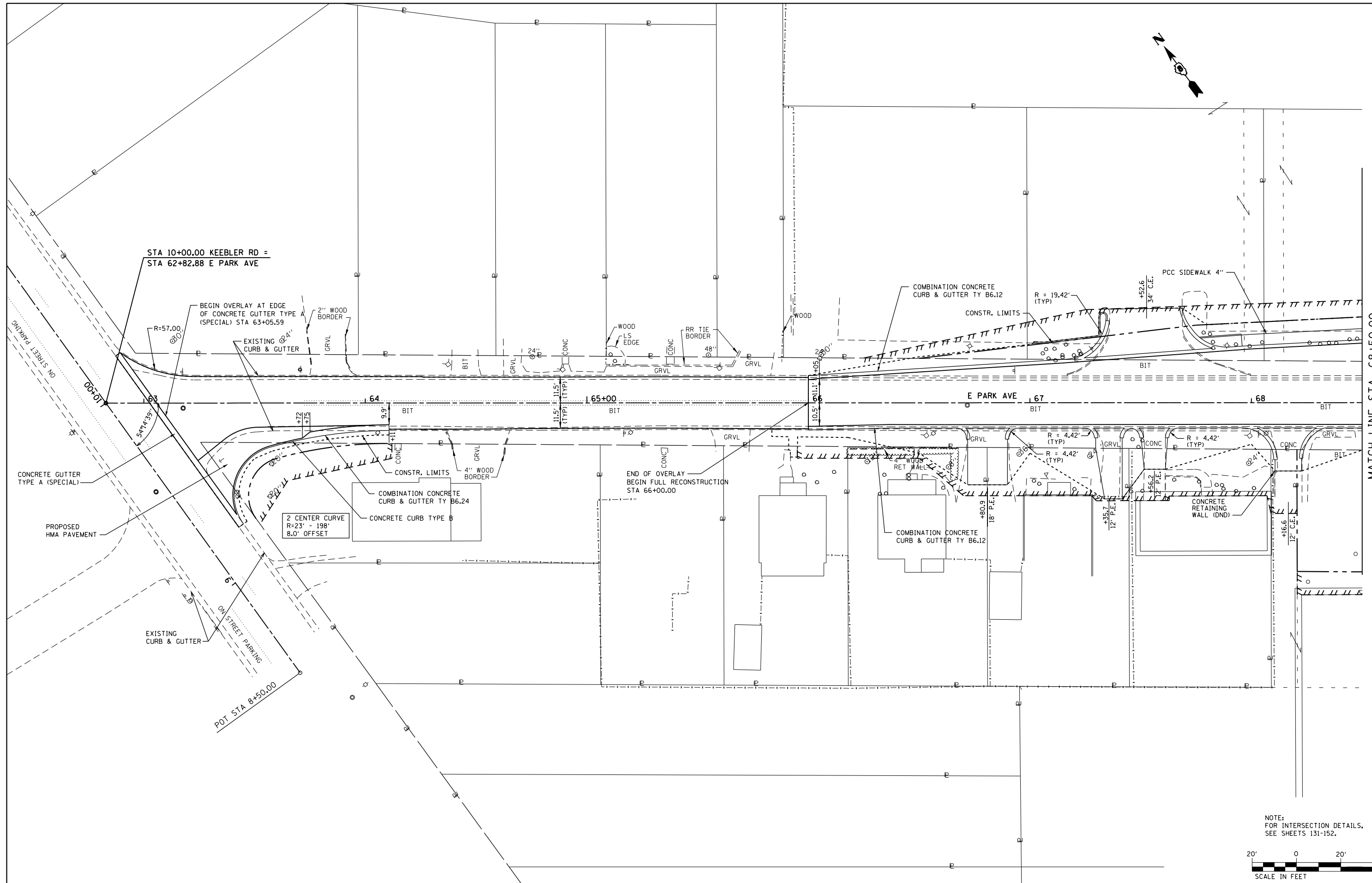
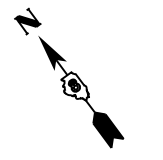


FILE NAME =	P:\Projects\513501\CADD\0876885-shr-p\prf.dgn
USER NAME =	default
DESIGNED -	AGF
DRAWN -	AGF
CHECKED -	CLS
DATE -	01/25/2013

STATE OF ILLINOIS
DEPARTMENT OF TRANSPORTATION

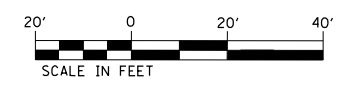
SIDE ROAD PROFILES	
E WICKLIFFE AVE / VALLEY AVE / VALLEY LN	
SCALE: V:5 H:20	SHEET NO. 31 OF 43 SHEETS
STA. N/A	TO STA. N/A

F.A.P. RTE.	SECTION	COUNTY	TOTAL SHEETS	SHEET NO.
600	60-(30,31,128)-3	MADISON	529	118
CONTRACT NO. 76885				
ILLINOIS FED. AID PROJECT				



MATCH LINE STA. 68+50.00

NOTE:
FOR INTERSECTION DETAILS,
SEE SHEETS 131-152.



FILE NAME =	USER NAME = default	DESIGNED - AGF	REVISED -
P:\Projects\513501\CADD\DN\0876885-sht\p1npr.f.dgn		DRAWN - AGF	REVISED -
	PLOT SCALE = 40.0000' / in.	CHECKED - CLS	REVISED -
	PLOT DATE = 1/25/2013	DATE - 01/25/2013	REVISED -

**STATE OF ILLINOIS
DEPARTMENT OF TRANSPORTATION**

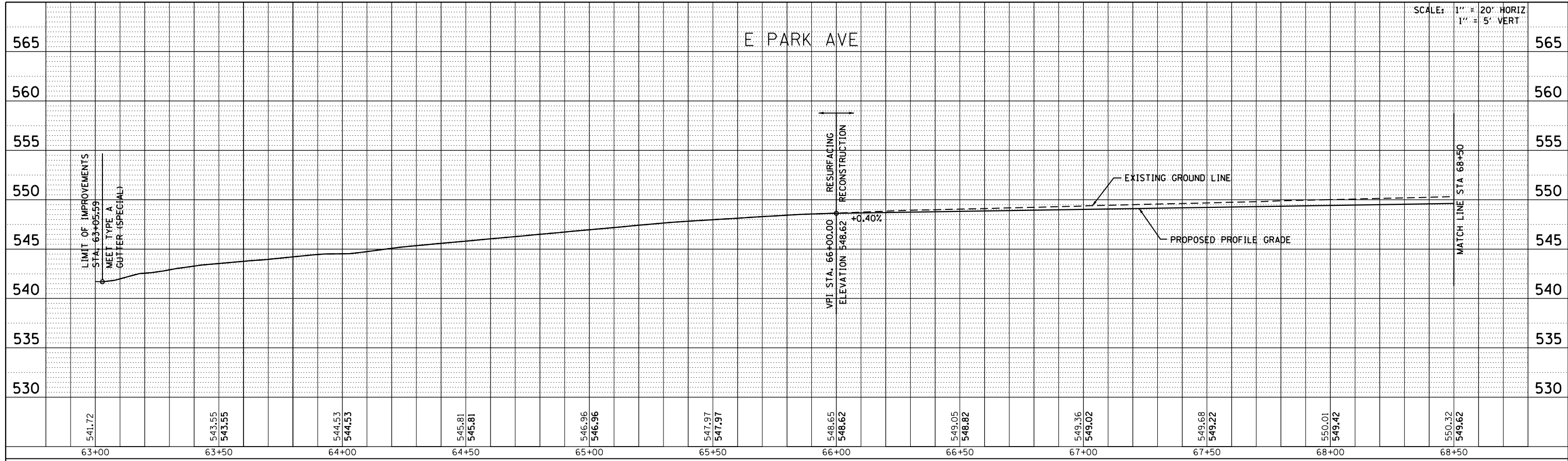
**SIDE ROAD PLAN
E PARK AVE**

SCALE: 1" = 20' SHEET NO. 32 OF 43 SHEETS STA. 62+82.88 TO STA. 68+50.00

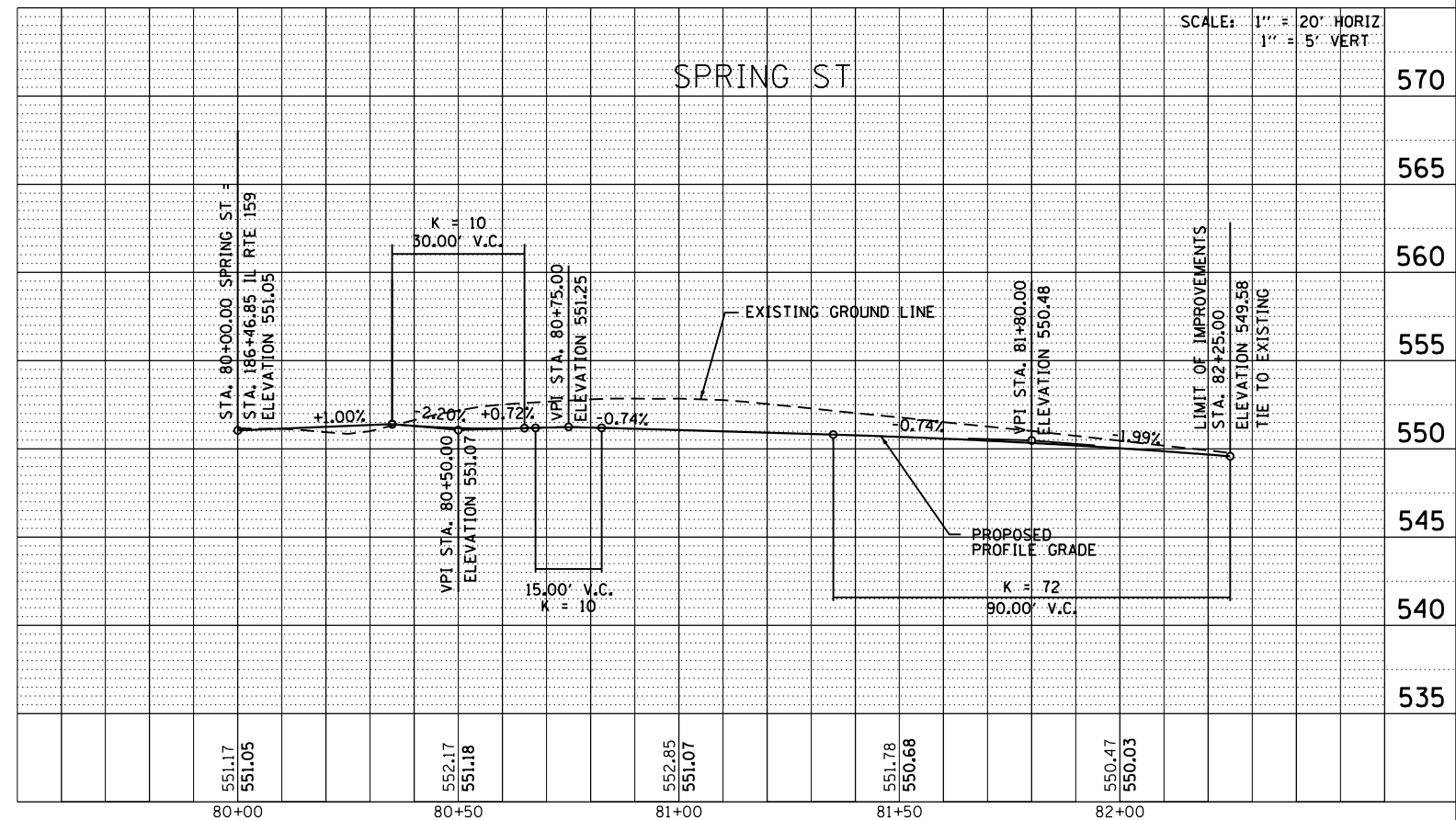
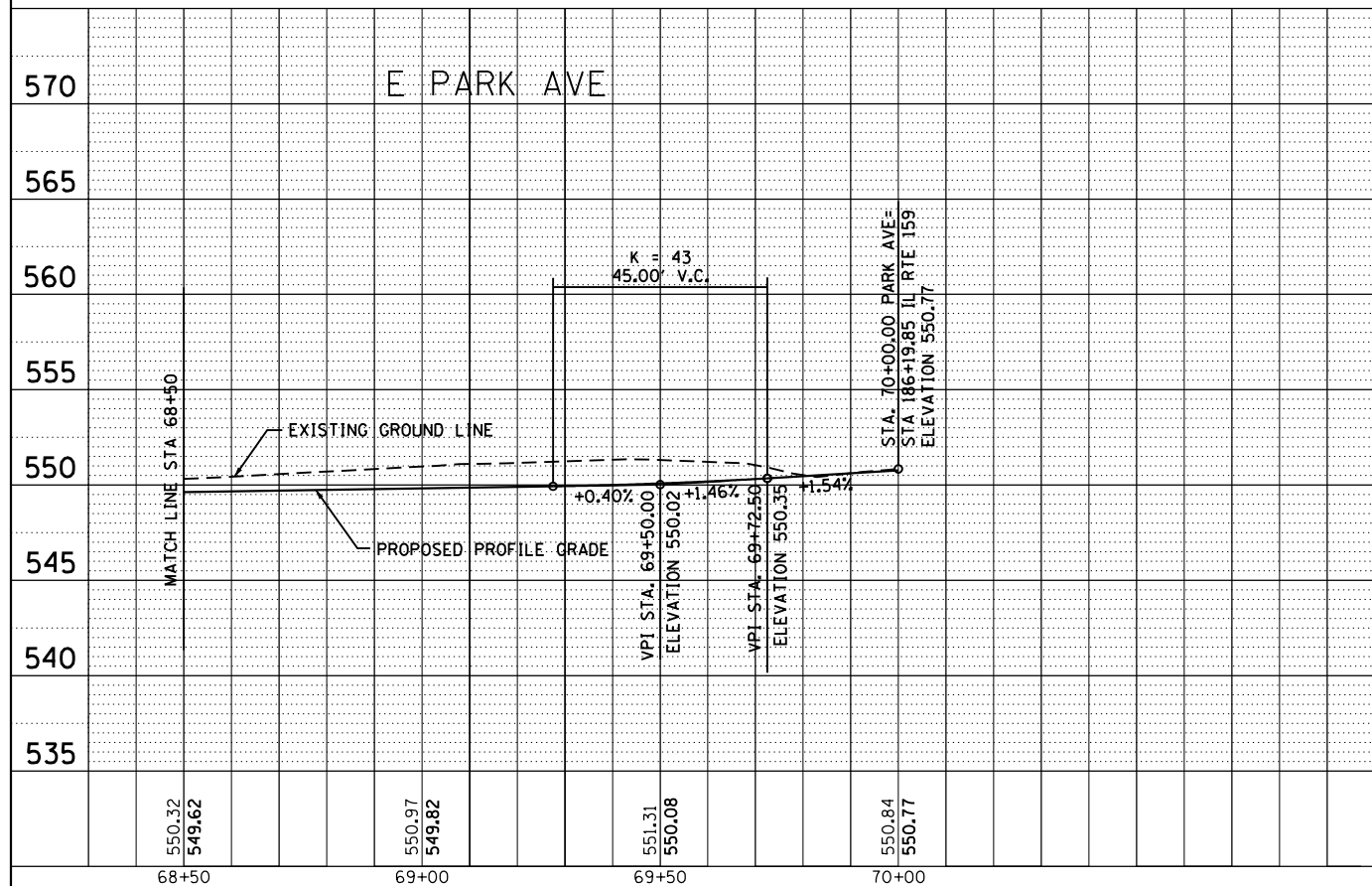
F.A.P. RTÉ.	SECTION	COUNTY	TOTAL SHEETS	SHEET NO.
600	60-(30,31,128)-3	MADISON	529	119
CONTRACT NO. 76885				

ILLINOIS FED. AID PROJECT

PLAN	SURVEYED	BY	DATE
	PLOTTED		
	NOTE BOOK		
	NO.		
	FILE NAME		



PROFILE	SURVEYED	BY	DATE
	GRADES CHECKED		
	STRUCTURE NOTATIONS CHECKED		
	NO.		
	FILE NAME		



FILE NAME =	USER NAME = default	DESIGNED -	AGF	REVISED -
P:\Projects\513501\CADD\GDN\0876885-shr-p\prf.dgn		DRAWN -	AGF	REVISED -
PLOT SCALE = 40.0000' / in.		CHECKED -	CLS	REVISED -
PLOT DATE = 1/25/2013		DATE -	01/25/2013	REVISED -

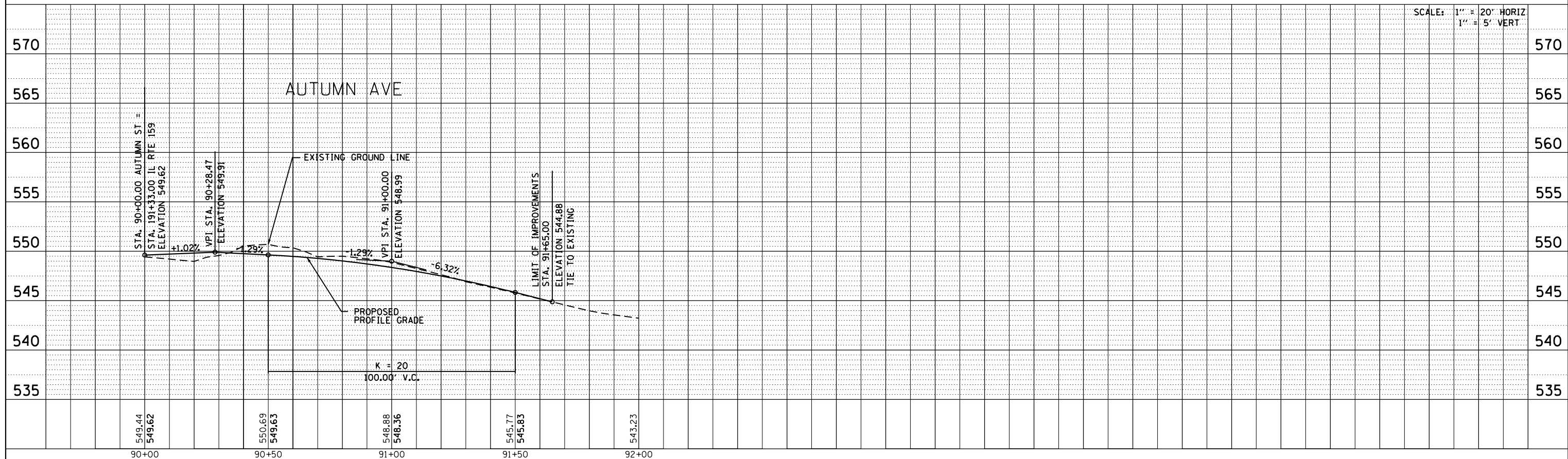
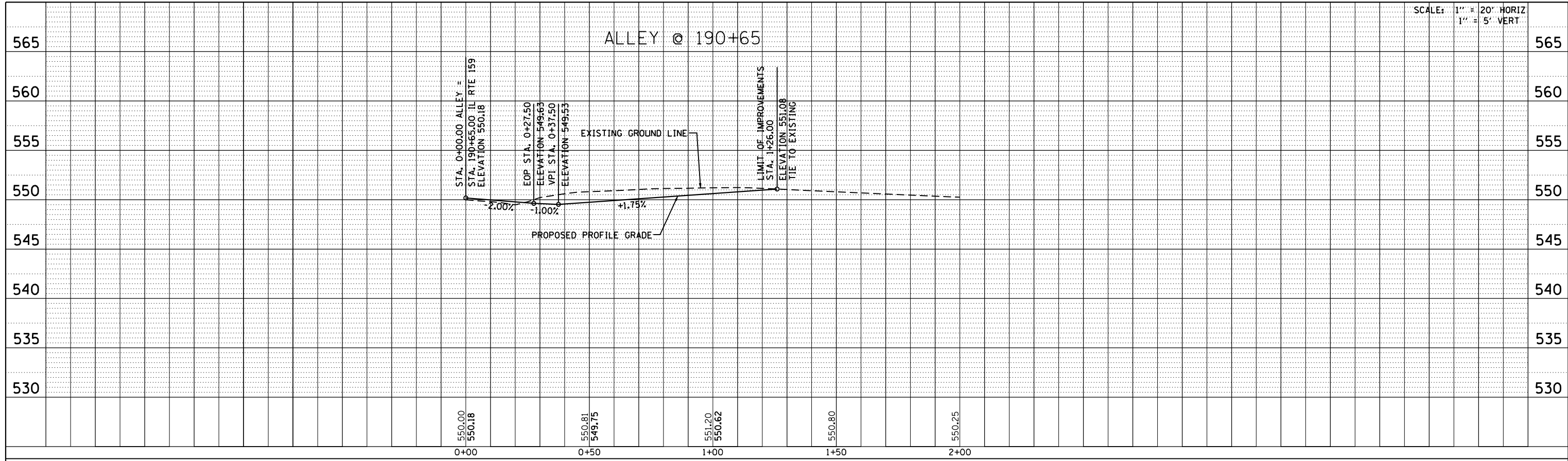
**STATE OF ILLINOIS
DEPARTMENT OF TRANSPORTATION**

SIDE ROAD PROFILES	
E PARK AVE / SPRING ST	
SCALE: V:5 H:20	SHEET NO. 33 OF 43 SHEETS
STA. N/A	TO STA. N/A

F.A.P. RTE.	SECTION	COUNTY	TOTAL SHEETS	SHEET NO.
600	60-(30,31,128)-3	MADISON	529	120
CONTRACT NO. 76B85				
ILLINOIS FED. AID PROJECT				

PLAN	SURVEYED	DATE
	PLOTTED	BY
	GRADES CHECKED	
	STRUCTURE NOTATIONS CHECKED	
	NOTE BOOK NO.	
	CADD FILE NAME	

PROFILE	SURVEYED	DATE
	PLOTTED	BY
	GRADES CHECKED	
	STRUCTURE NOTATIONS CHECKED	
	NOTE BOOK NO.	
	CADD FILE NAME	



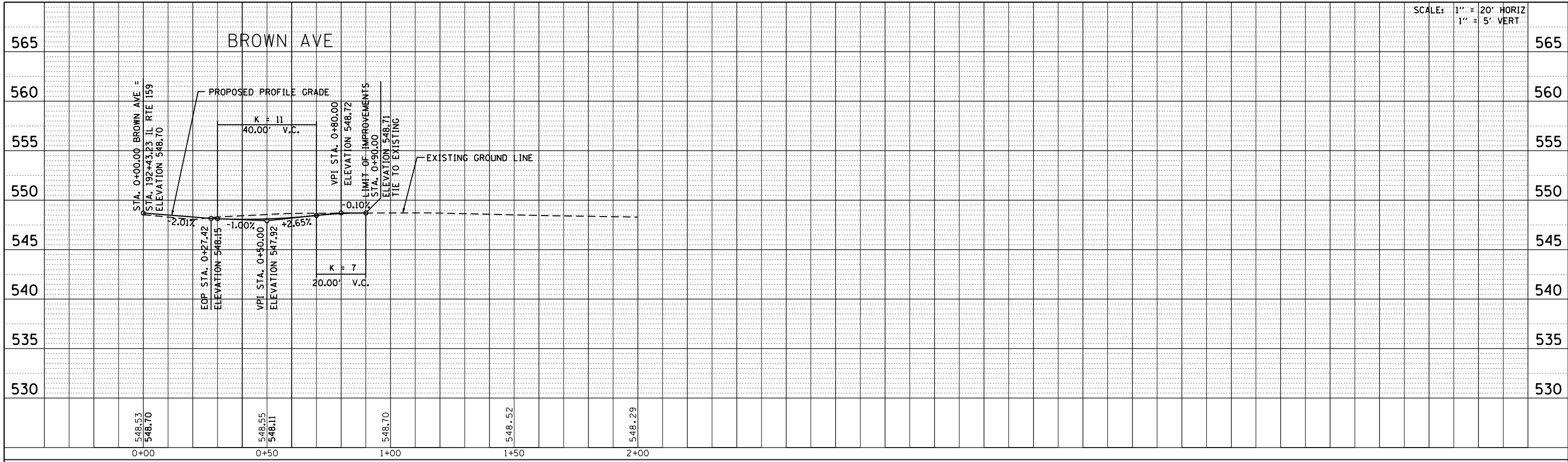
FILE NAME = P:\Projects\513501\CADD\GDN\0876885-shr-p\prf.dgn	USER NAME = default	DESIGNED - AGF	REVISED -
PLOT SCALE = 40.0000' / in.		DRAWN - AGF	REVISED -
PLOT DATE = 1/25/2013		CHECKED - CLS	REVISED -
		DATE - 01/25/2013	REVISED -

**STATE OF ILLINOIS
DEPARTMENT OF TRANSPORTATION**

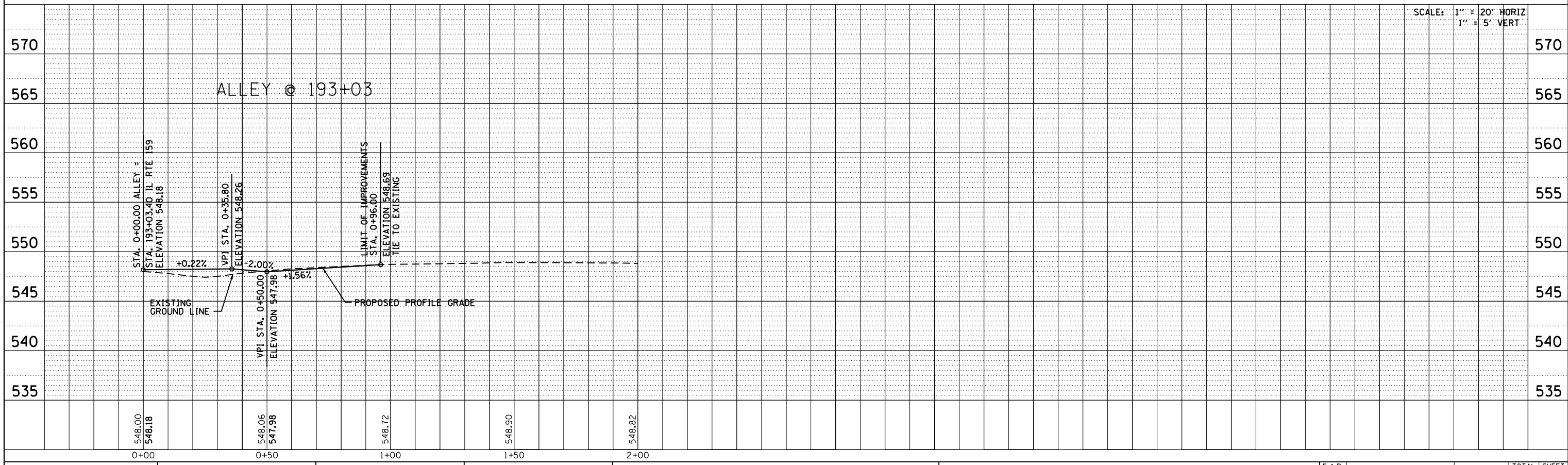
SIDE ROAD PROFILES		F.A.P. RTE. 600	SECTION 60-(30,31,128)-3	COUNTY MADISON	TOTAL SHEETS 529	SHEET NO. 121
ALLEY AT 190+65 /AUTUMN AVE		CONTRACT NO. 76885				
SCALE: V:5 H:20	SHEET NO. 34 OF 43 SHEETS	STA. N/A	TO STA. N/A			

ILLINOIS FED. AID PROJECT	
---------------------------	--

PLAN	SURVEYED	BY	DATE
	PLOTTED		
	GRADES CHECKED		
	STRUCTURE NOTATIONS CHECKED		
	NOTE BOOK NO.		
	CARD FILE NAME		



PROFILE	SURVEYED	BY	DATE
	PLOTTED		
	GRADES CHECKED		
	STRUCTURE NOTATIONS CHECKED		
	NOTE BOOK NO.		
	CARD FILE NAME		



FILE NAME =	USER NAME = default	DESIGNED -	AGF	REVISED -	
P:\Projects\513501\CADD\DCN\0876885-shr-p\prf.dgn		DRAWN -	AGF	REVISED -	
PLOT SCALE = 40.0000' / in.		CHECKED -	CLS	REVISED -	
PLOT DATE = 1/25/2013		DATE -	01/25/2013	REVISED -	

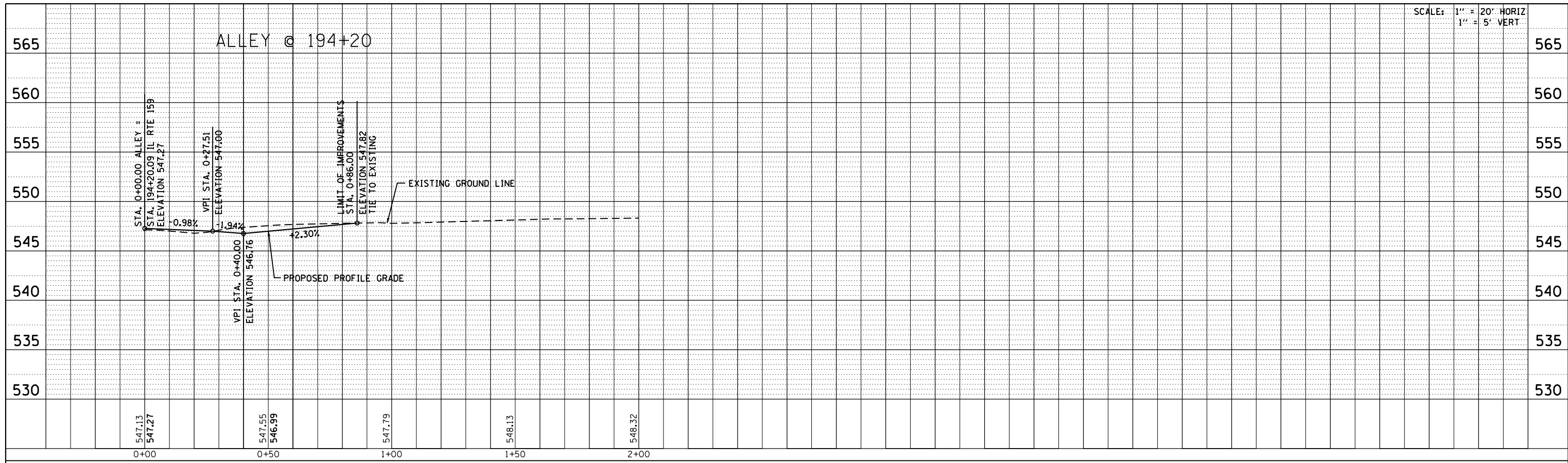
**STATE OF ILLINOIS
DEPARTMENT OF TRANSPORTATION**

SIDE ROAD PROFILES			
BROWN AVE /ALLEY AT 193+03			
SCALE: V:5 H:20	SHEET NO. 35 OF 43 SHEETS	STA. N/A	TO STA. N/A

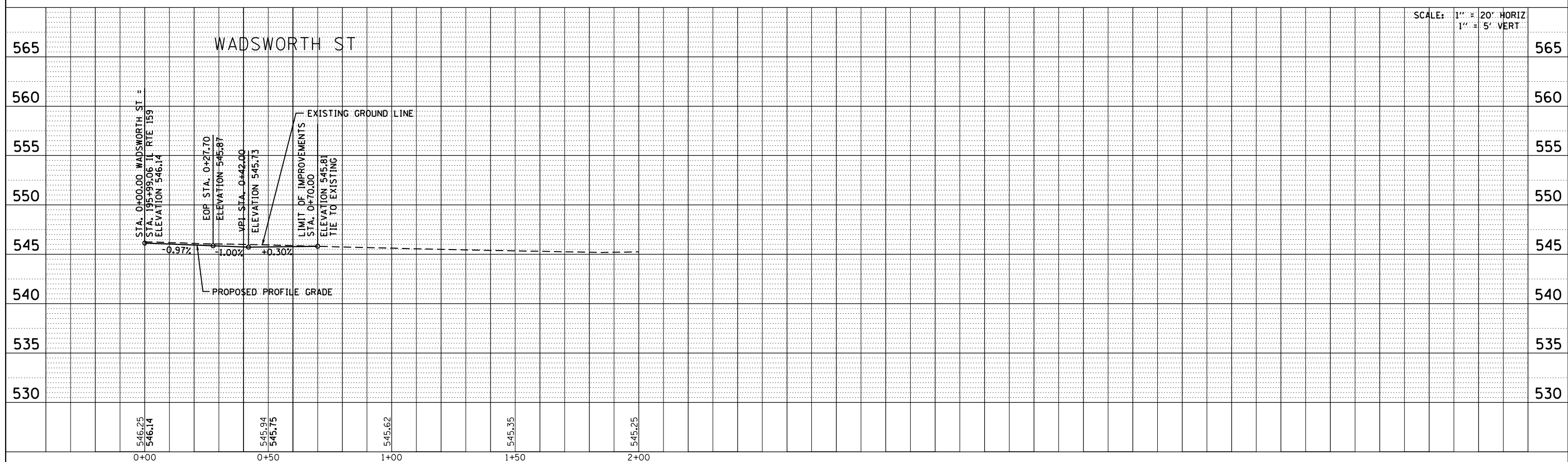
F.A.P. RTE.	SECTION	COUNTY	TOTAL SHEETS	SHEET NO.
600	60-(30,31,128)-3	MADISON	529	122
CONTRACT NO. 76B85				
ILLINOIS FED. AID PROJECT				

PLAN	SURVEYED	BY	DATE
	PLOTTED		
	GRADES CHECKED		
	STRUCTURE NOTATIONS CHECKED		
	NOTE BOOK NO.		
	CARD FILE NAME		

PROFILE	SURVEYED	BY	DATE
	PLOTTED		
	GRADES CHECKED		
	STRUCTURE NOTATIONS CHECKED		
	NOTE BOOK NO.		
	CARD FILE NAME		



SCALE: 1" = 20' HORIZ
1" = 5' VERT



SCALE: 1" = 20' HORIZ
1" = 5' VERT

FILE NAME =	P:\Projects\513501\CADD\GDN\0876885-shr-p\prf.dgn	USER NAME = default	DESIGNED - AGF	REVISED -
			DRAWN - AGF	REVISED -
			CHECKED - CLS	REVISED -
			DATE - 01/25/2013	REVISED -

STATE OF ILLINOIS
DEPARTMENT OF TRANSPORTATION

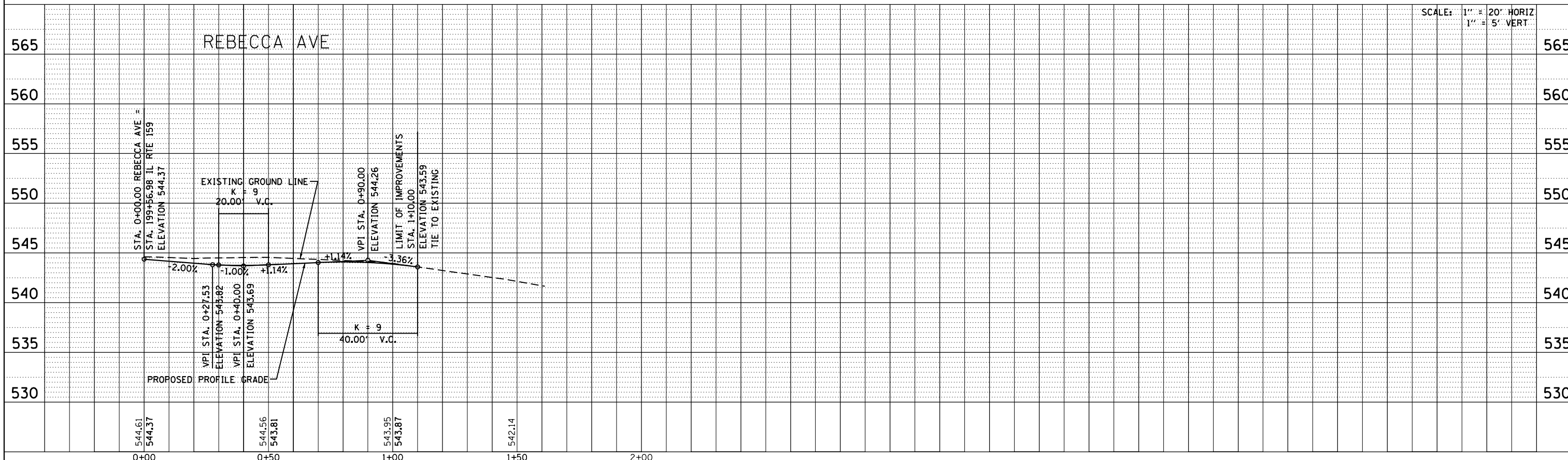

SIDE ROAD PROFILES			
ALLEY AT 194 + 20 / WADSWORTH ST			
SCALE: V:5 H:20	SHEET NO. 36 OF 43 SHEETS	STA. N/A	TO STA. N/A

F.A.P. RTE.	SECTION	COUNTY	TOTAL SHEETS	SHEET NO.
600	60-(30,31,128)-3	MADISON	529	123
CONTRACT NO. 76885				
ILLINOIS FED. AID PROJECT				

PLAN	SURVEYED	BY	DATE
	PLOTTED		
	GRADES CHECKED		
	STRUCTURE NOTATIONS CHECKED		
	NOTE BOOK NO.		
	CADD FILE NAME		

PROFILE	SURVEYED	BY	DATE
	PLOTTED		
	GRADES CHECKED		
	STRUCTURE NOTATIONS CHECKED		
	NOTE BOOK NO.		
	CADD FILE NAME		

SCALE: 1" = 20' HORIZ
1" = 5' VERT



FILE NAME =	P:\Projects\513501\CADD\GDN\0876885-shr-p\prf.dgn
USER NAME =	default
DESIGNED -	AGF
DRAWN -	AGF
PLOT SCALE =	40.0000' / in.
CHECKED -	CLS
DATE -	01/25/2013
REVISOR -	
REVISION -	
REVISOR -	
REVISION -	

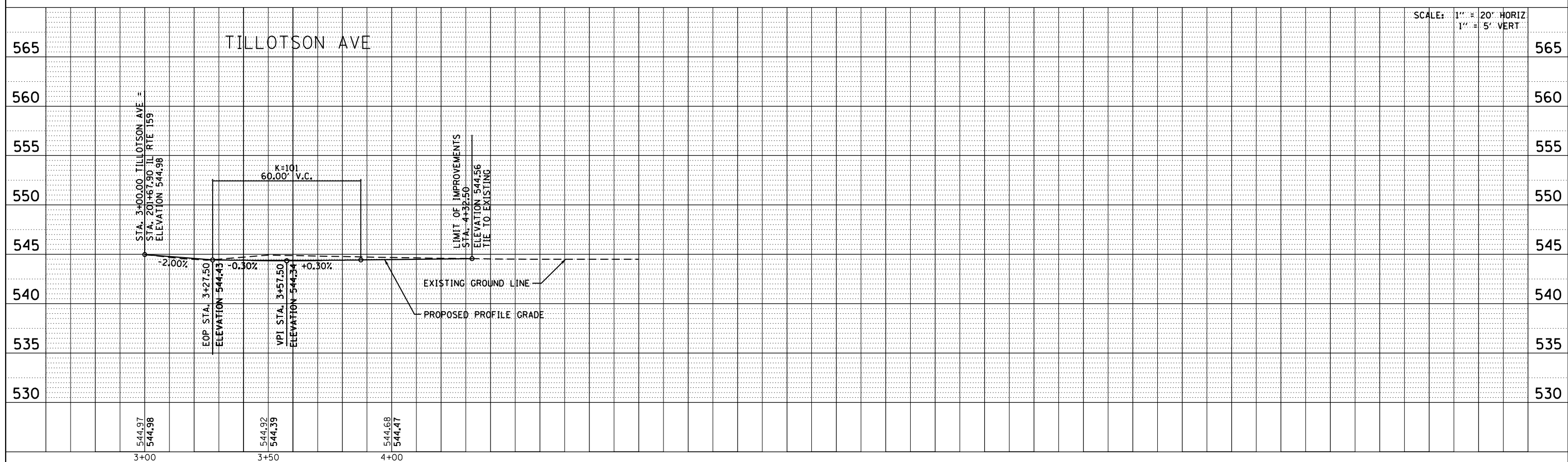
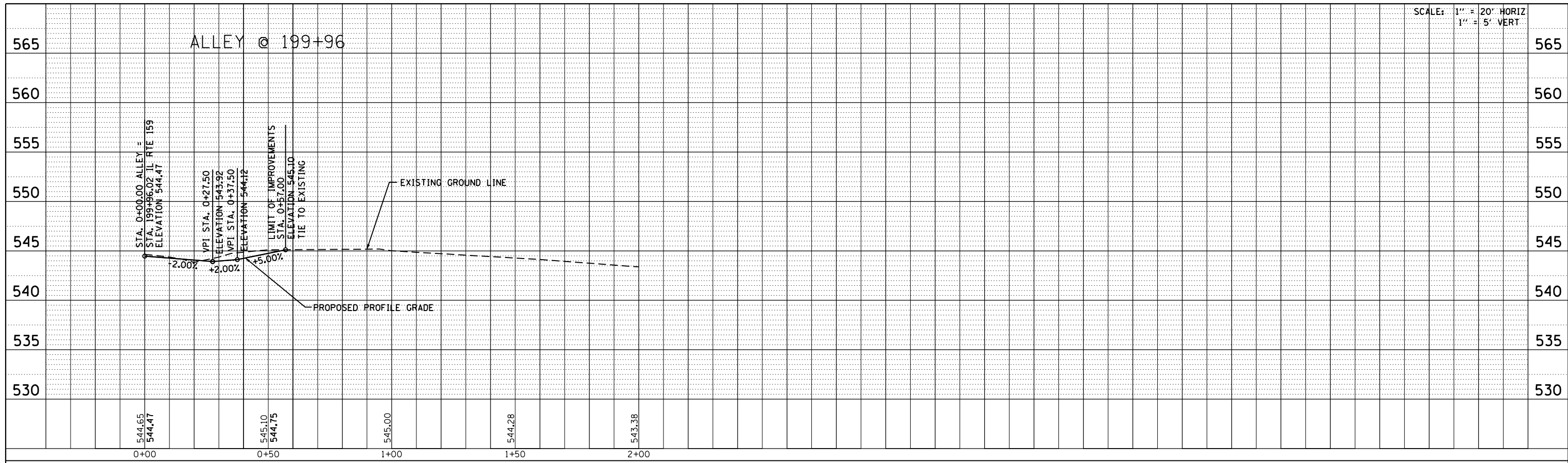
STATE OF ILLINOIS
DEPARTMENT OF TRANSPORTATION

SIDE ROAD PROFILES	
ALLEY AT 196 + 76 / REBECCA AVE	
SCALE: V:5 H:20	SHEET NO. 37 OF 43 SHEETS
STA. N/A	TO STA. N/A

F.A.P. RTE.	SECTION	COUNTY	TOTAL SHEETS	SHEET NO.
600	60-(30,31,128)-3	MADISON	529	124
CONTRACT NO. 76B85				
ILLINOIS FED. AID PROJECT				

PLAN	SURVEYED	BY	DATE
	PLOTTED		
	GRADES CHECKED		
	STRUCTURE NOTATIONS CHECKED		
	NOTE BOOK NO.		
	CARD FILE NAME		

PROFILE	SURVEYED	BY	DATE
	PLOTTED		
	GRADES CHECKED		
	STRUCTURE NOTATIONS CHECKED		
	NOTE BOOK NO.		
	CARD FILE NAME		



FILE NAME =	USER NAME = default	DESIGNED - AGF	REVISED -
P:\Projects\513501\CADD\DCN\0876885-shr-p\prf.dgn		DRAWN - AGF	REVISED -
PLOT SCALE = 40.0000' / in.		CHECKED - CLS	REVISED -
PLOT DATE = 1/25/2013		DATE - 01/25/2013	REVISED -

**STATE OF ILLINOIS
DEPARTMENT OF TRANSPORTATION**

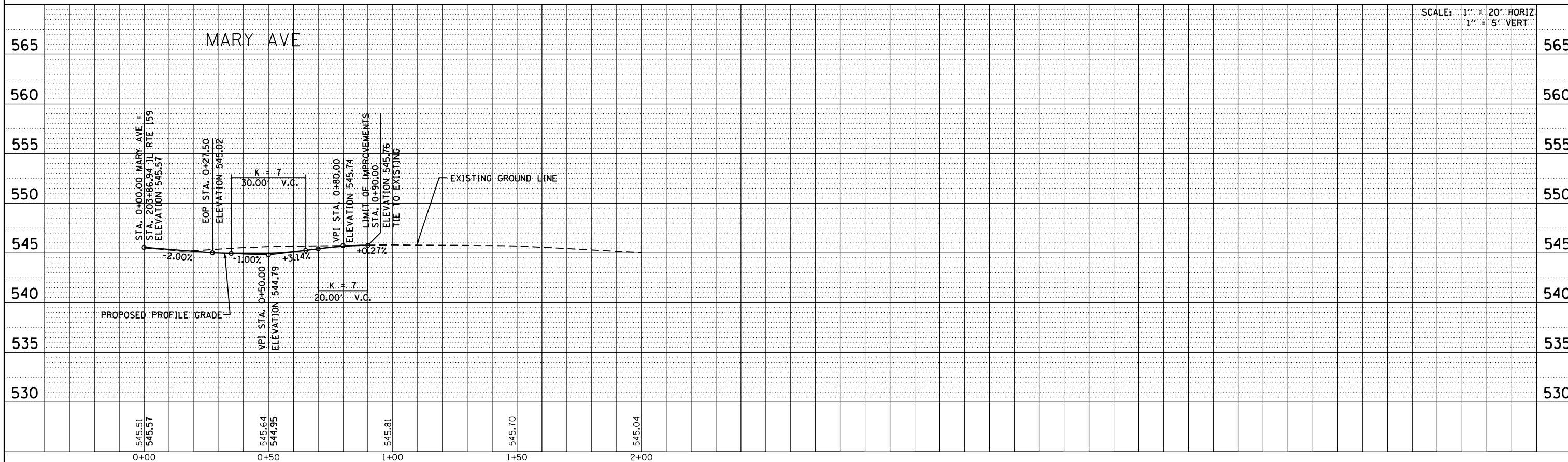
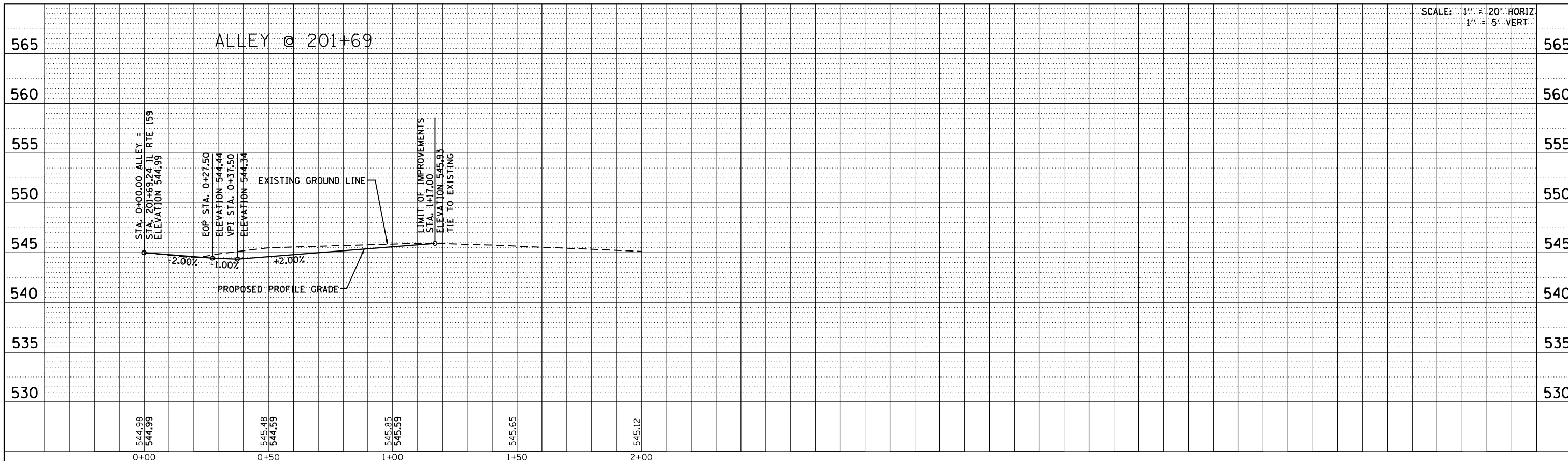
**SIDE ROAD PROFILES
ALLEY AT 199 + 96 / TILLOTSON AVE**

SCALE: V:5 H:20 SHEET NO. 38 OF 43 SHEETS STA. N/A TO STA. N/A

F.A.P. RTE.	SECTION	COUNTY	TOTAL SHEETS	SHEET NO.
600	60-(30,31,128)-3	MADISON	529	125
CONTRACT NO. 76885				
ILLINOIS FED. AID PROJECT				

PLAN	SURVEYED	BY	DATE
	PLOTTED		
	GRADES CHECKED		
	STRUCTURE NOTATIONS CHECKED		
	NOTE BOOK NO.		
	CADD FILE NAME		

PROFILE	SURVEYED	BY	DATE
	PLOTTED		
	GRADES CHECKED		
	STRUCTURE NOTATIONS CHECKED		
	NOTE BOOK NO.		
	CADD FILE NAME		



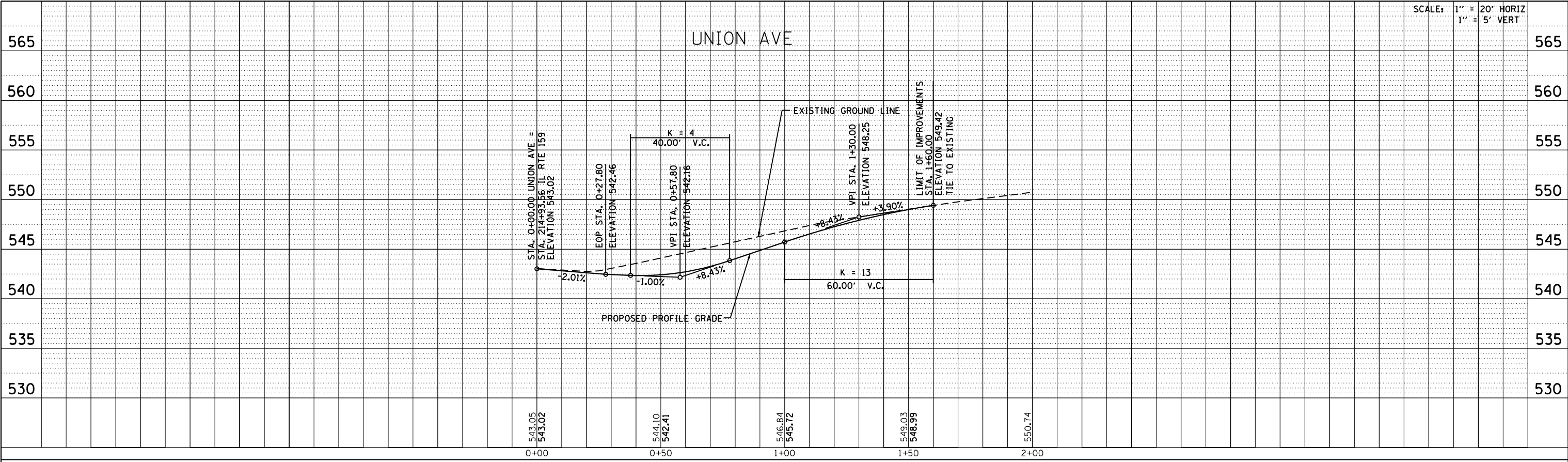
FILE NAME =	USER NAME = default	DESIGNED -	AGF	REVISED -	
P:\Projects\513501\CADD\DCN\0876885-shr-p\prf.dgn		DRAWN -	AGF	REVISED -	
PLOT SCALE = 40.0000' / in.		CHECKED -	CLS	REVISED -	
PLOT DATE = 1/25/2013		DATE -	01/25/2013	REVISED -	

**STATE OF ILLINOIS
DEPARTMENT OF TRANSPORTATION**

SIDE ROAD PROFILES			
ALLEY AT 201 + 69 / MARY AVE			
SCALE: V:5 H:20	SHEET NO. 39 OF 43 SHEETS	STA. N/A	TO STA. N/A

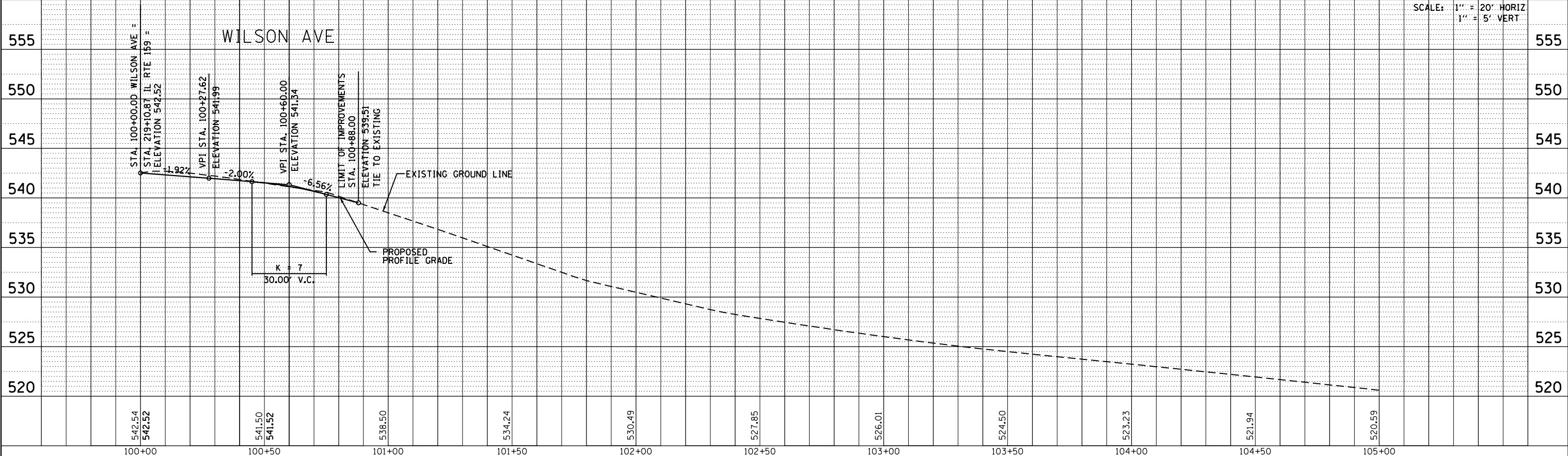
F.A.P. RTE.	SECTION	COUNTY	TOTAL SHEETS	SHEET NO.
600	60-(30,31,128)-3	MADISON	529	126
CONTRACT NO. 76885				
ILLINOIS FED. AID PROJECT				

SCALE: 1" = 20' HORIZ
1" = 5' VERT



PLAN	SURVEYED	DATE
	PLOTTED	
	GRADES CHECKED	
	ALIGNMENT CHECKED	
	STRUCTURE NOTATIONS CHECKED	
	NOTE BOOK NO.	
	CARD FILE NAME	

SCALE: 1" = 20' HORIZ
1" = 5' VERT



PROFILE	SURVEYED	DATE
	PLOTTED	
	GRADES CHECKED	
	ALIGNMENT CHECKED	
	STRUCTURE NOTATIONS CHECKED	
	NOTE BOOK NO.	
	CARD FILE NAME	

FILE NAME =	USER NAME = default	DESIGNED - AGF	REVISED -
P:\Projects\513501\CADD\DCN\0876885-shr-p	nprf.dgn	DRAWN - AGF	REVISED -
	PLOT SCALE = 40.0000' / in.	CHECKED - CLS	REVISED -
	PLOT DATE = 1/25/2013	DATE - 01/25/2013	REVISED -

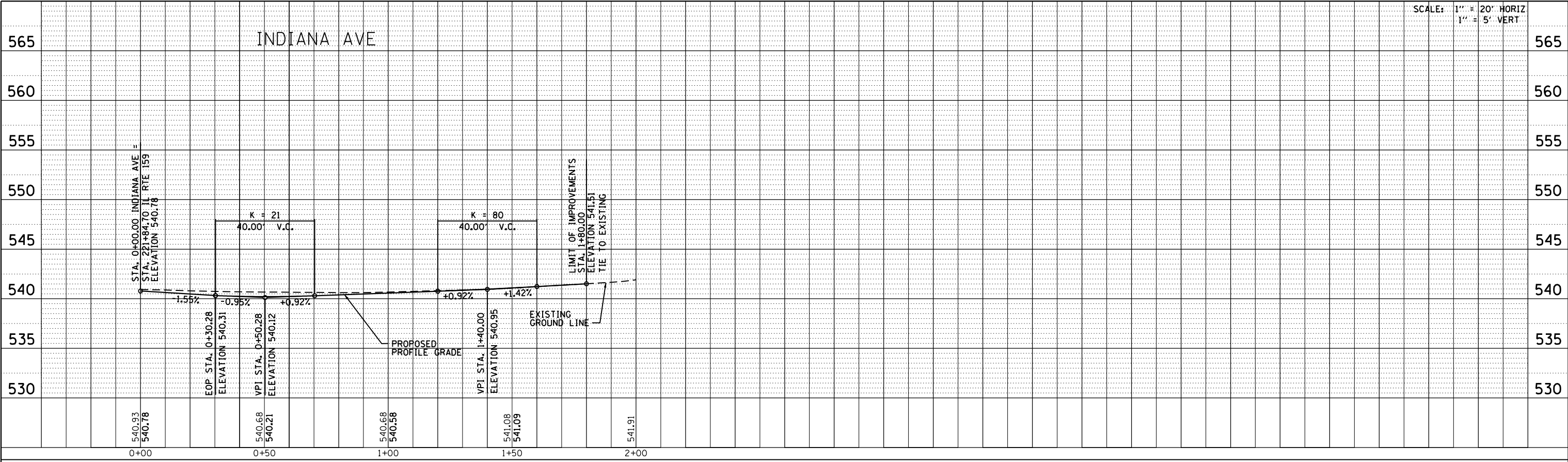
**STATE OF ILLINOIS
DEPARTMENT OF TRANSPORTATION**

**SIDE ROAD PROFILES
UNION AVE / WILSON AVE**

SCALE: V:5 H:20 SHEET NO. 41 OF 43 SHEETS STA. N/A TO STA. N/A

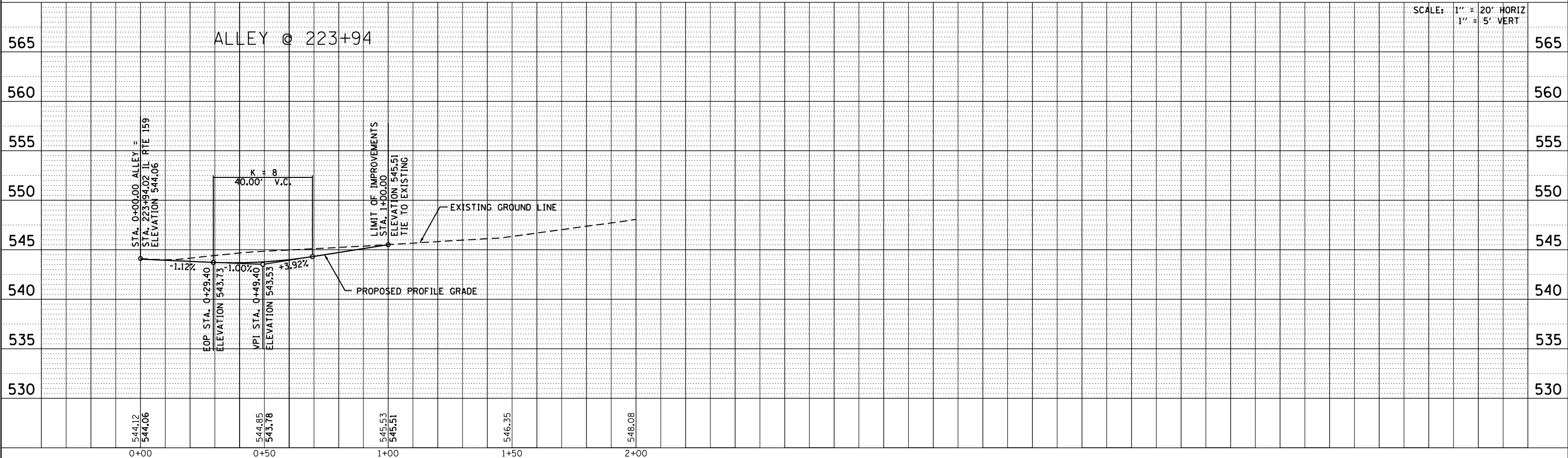
F.A.P. RTE.	SECTION	COUNTY	TOTAL SHEETS	SHEET NO.
600	60-(30,31,128)-3	MADISON	529	128
CONTRACT NO. 76885				
ILLINOIS FED. AID PROJECT				

SCALE: 1" = 20' HORIZ
1" = 5' VERT



PLAN	SURVEYED	BY	DATE
	PLOTTED		
	GRADES CHECKED		
	STRUCTURE NOTATIONS CHECKED		
	NOTE BOOK NO.		
	CARD FILE NAME		

SCALE: 1" = 20' HORIZ
1" = 5' VERT



PROFILE	SURVEYED	BY	DATE
	PLOTTED		
	GRADES CHECKED		
	STRUCTURE NOTATIONS CHECKED		
	NOTE BOOK NO.		
	CARD FILE NAME		

FILE NAME =	USER NAME = default	DESIGNED -	AGF	REVISED -	
P:\Projects\513501\CADD\DCN\0876885-shr-p\prf.dgn		DRAWN -	AGF	REVISED -	
PLOT SCALE = 40.0000' / in.		CHECKED -	CLS	REVISED -	
PLOT DATE = 1/25/2013		DATE -	01/25/2013	REVISED -	

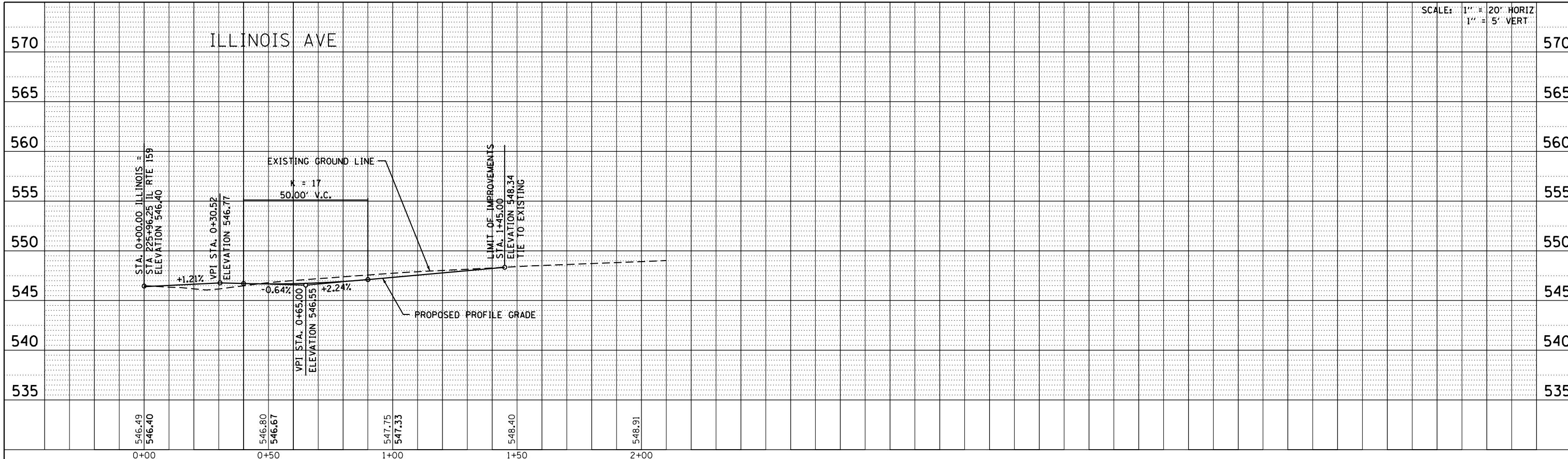
**STATE OF ILLINOIS
DEPARTMENT OF TRANSPORTATION**

**SIDE ROAD PROFILES
INDIANA AVE /ALLEY AT 223 + 94**

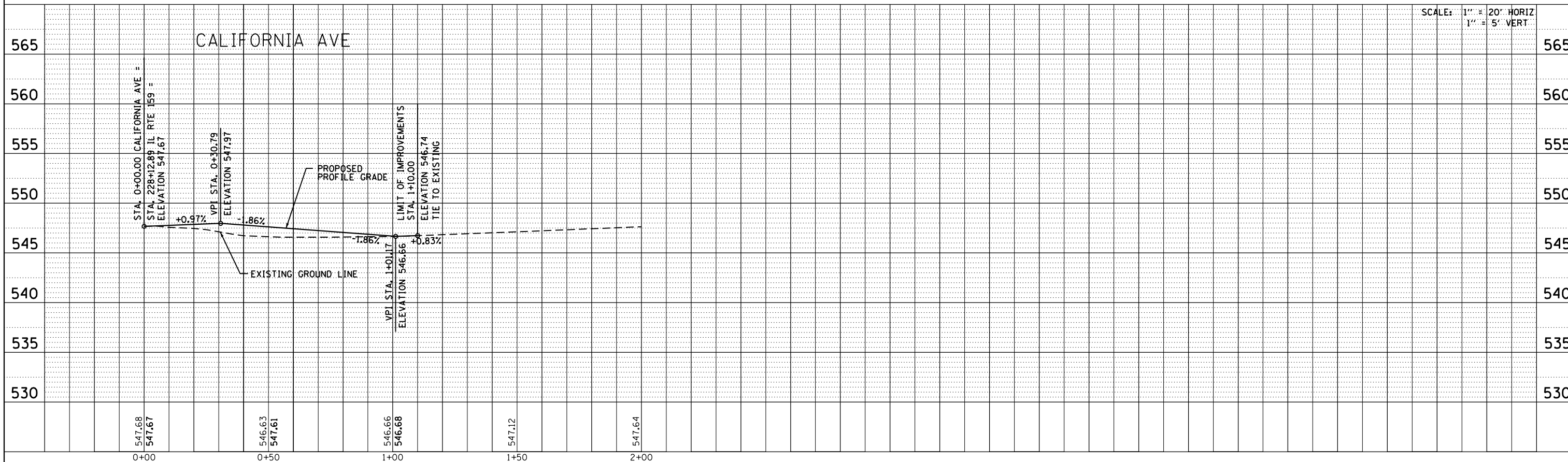
SCALE: V:5 H:20 SHEET NO. 42 OF 43 SHEETS STA. N/A TO STA. N/A

F.A.P. RTE.	SECTION	COUNTY	TOTAL SHEETS	SHEET NO.
600	60-(30,31,128)-3	MADISON	529	129
CONTRACT NO. 76B85				
ILLINOIS FED. AID PROJECT				

PLAN	SURVEYED	BY	DATE
	PLOTTED		
	GRADES CHECKED		
	STRUCTURE NOTATIONS CHECKED		
	NOTE BOOK NO.		
	CADD FILE NAME		



PROFILE	SURVEYED	BY	DATE
	PLOTTED		
	GRADES CHECKED		
	STRUCTURE NOTATIONS CHECKED		
	NOTE BOOK NO.		
	CADD FILE NAME		



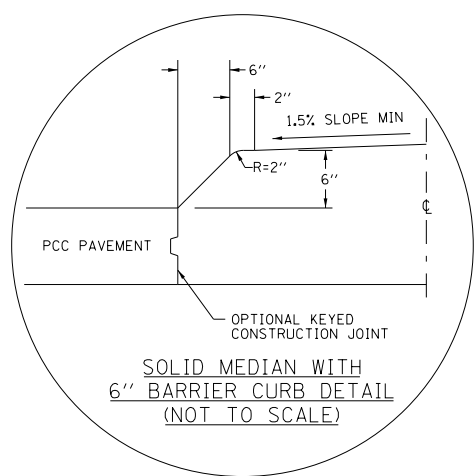
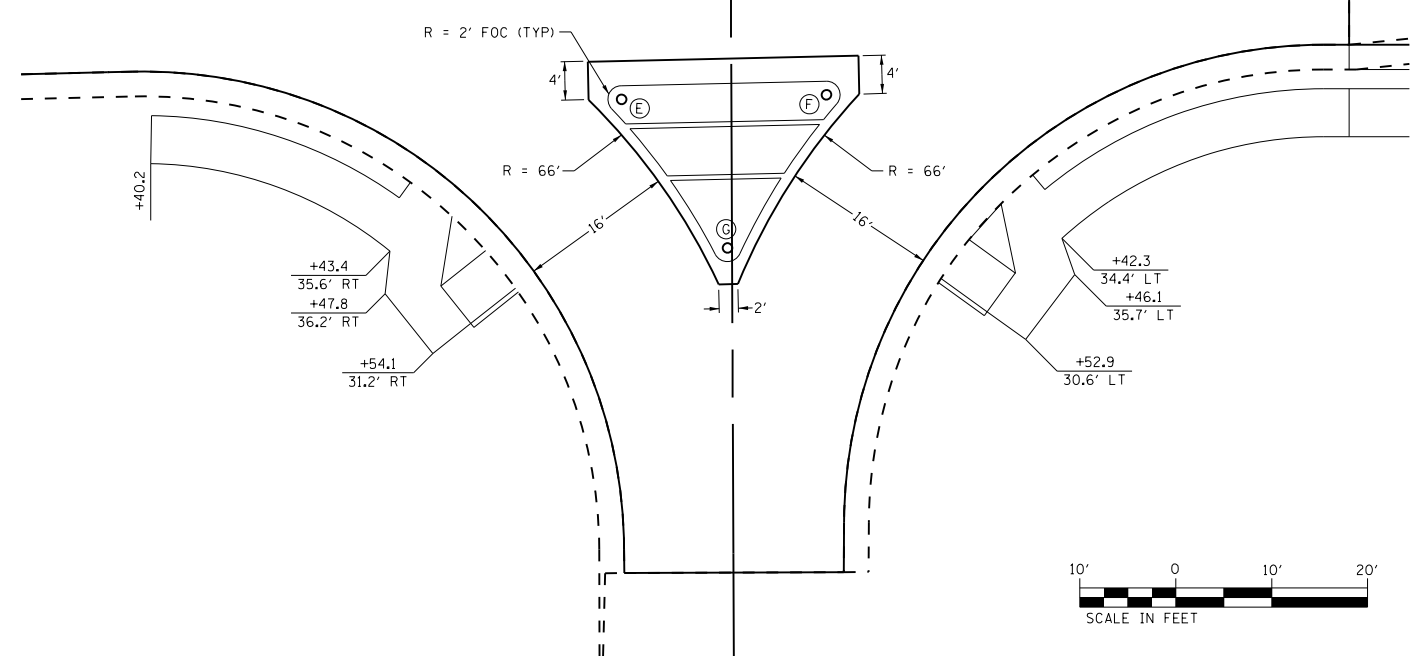
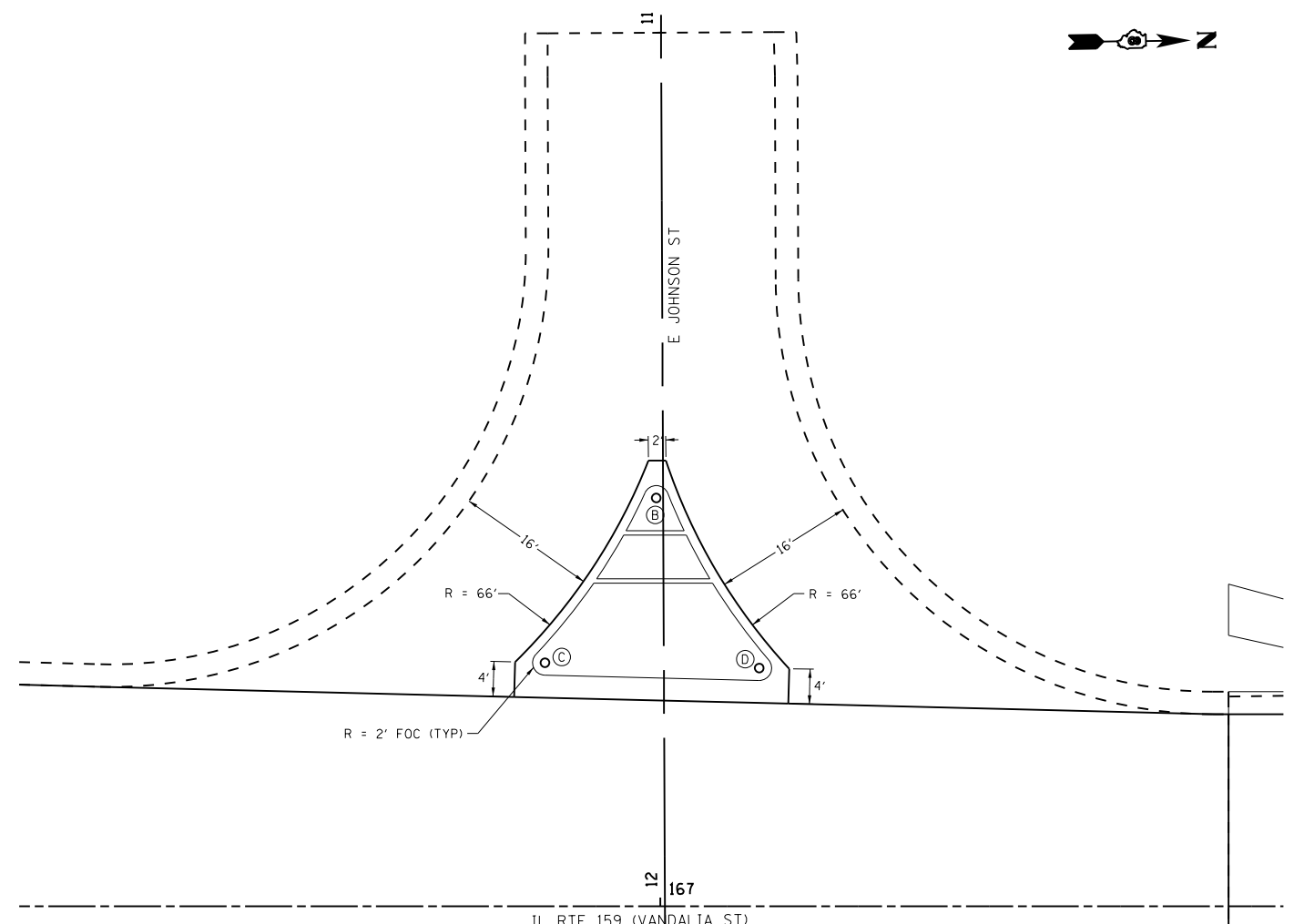
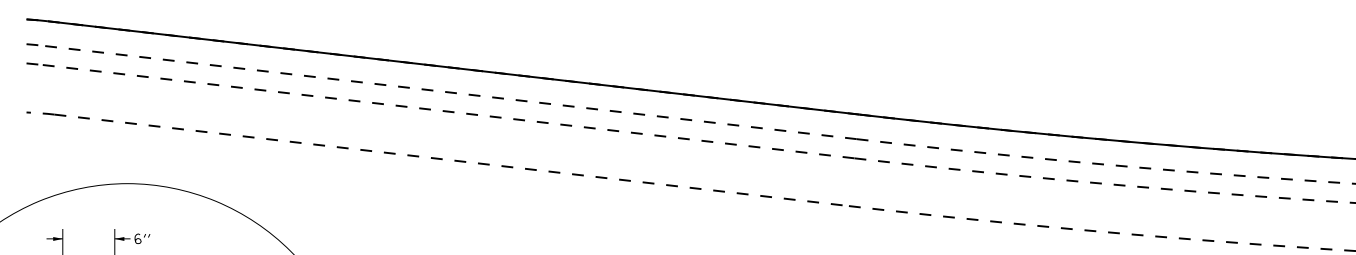
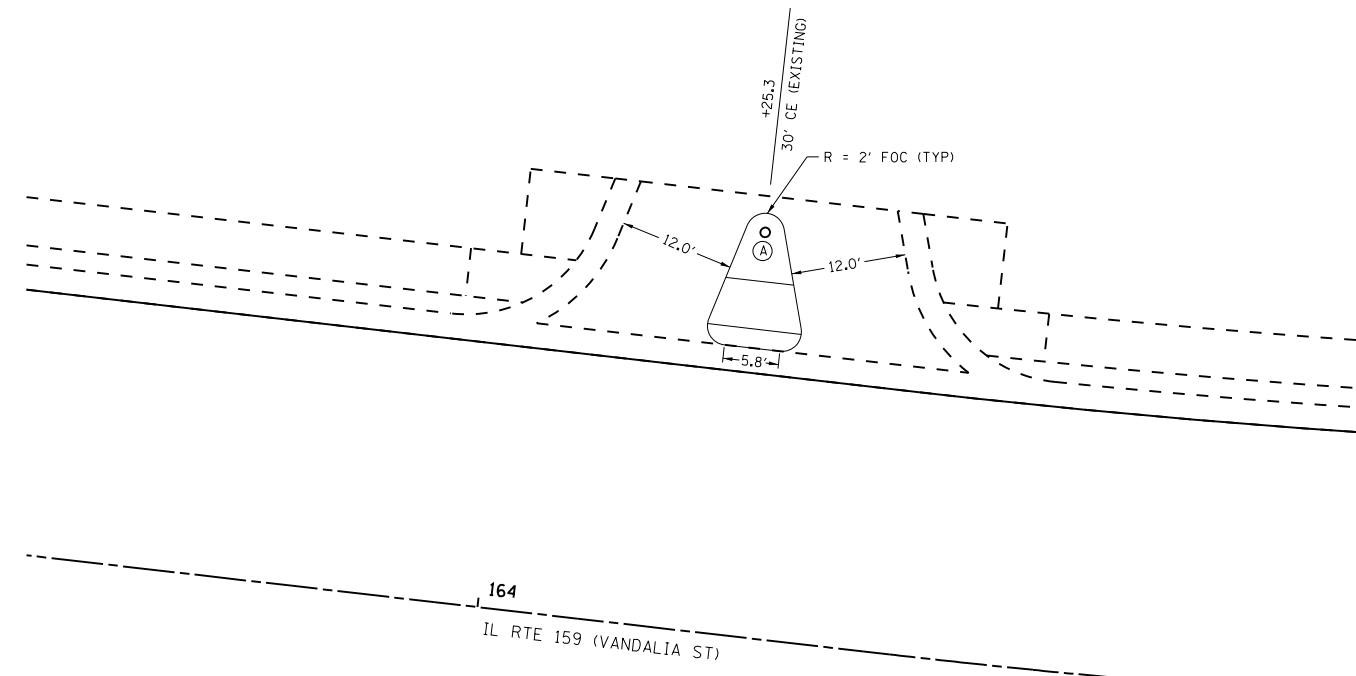
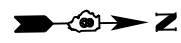
FILE NAME =	USER NAME = default	DESIGNED -	AGF	REVISED -	
P:\Projects\513501\CADD\DCN\0876885-shr-p\prf.dgn		DRAWN -	AGF	REVISED -	
PLOT SCALE = 40.0000' / in.		CHECKED -	CLS	REVISED -	
PLOT DATE = 1/25/2013		DATE -	01/25/2013	REVISED -	

**STATE OF ILLINOIS
DEPARTMENT OF TRANSPORTATION**

**SIDE ROAD PROFILES
ILLINOIS AVE / CALIFORNIA AVE**

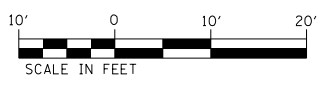
SCALE: V:5 H:20 SHEET NO. 43 OF 43 SHEETS STA. N/A TO STA. N/A

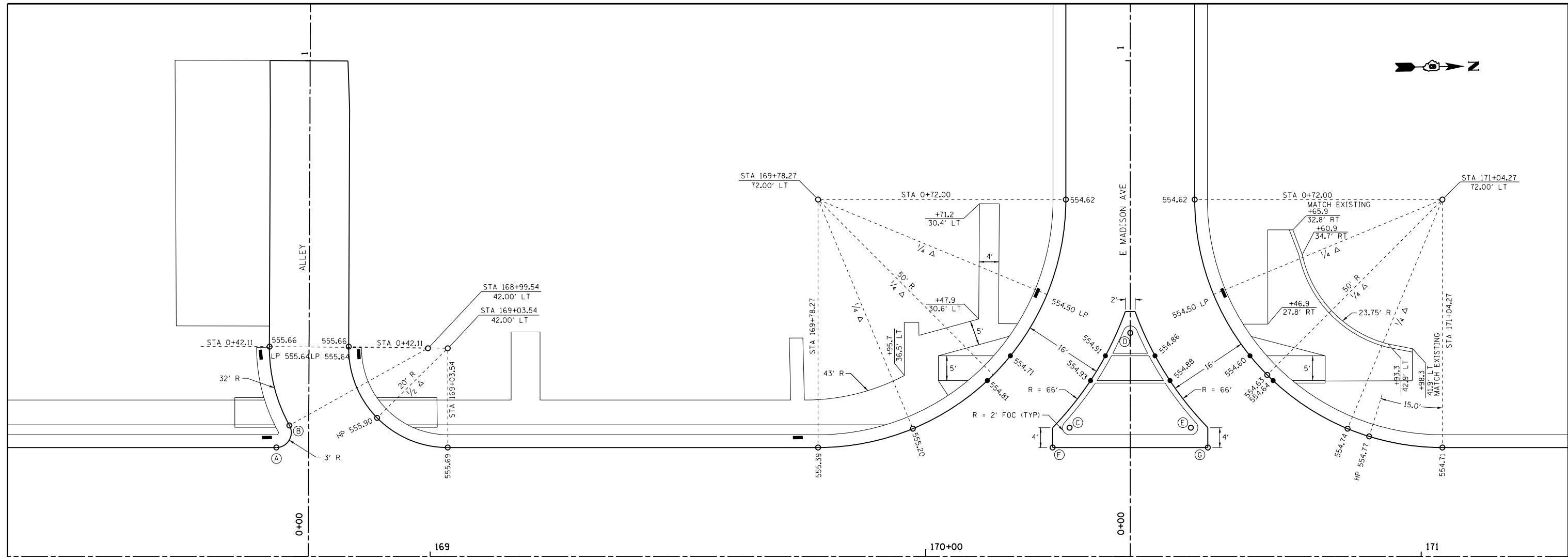
F.A.P. RTE.	SECTION	COUNTY	TOTAL SHEETS	SHEET NO.
600	60-(30,31,128)-3	MADISON	529	130
CONTRACT NO. 76885				
ILLINOIS FED. AID PROJECT				



POINT ID	ALIGNMENT	STATION	OFFSET
A	IL RTE 159	164+25.34	42.2' LT
B	IL RTE 159	166+99.52	46.7' LT
C	IL RTE 159	166+86.79	27.9' LT
D	IL RTE 159	167+11.31	27.3' LT
E	IL RTE 159	166+89.19	27.7' RT
F	IL RTE 159	167+10.55	27.2' RT
G	IL RTE 159	167+00.23	43.2' RT

NOTE:
 1. MAINTAIN 2% CROSS SLOPE THROUGH CROSS WALKS.
 2. NOSES ON ISLANDS AND MEDIANS SHALL NOT BE RAMPED.

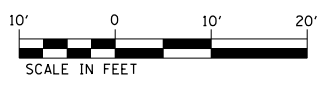
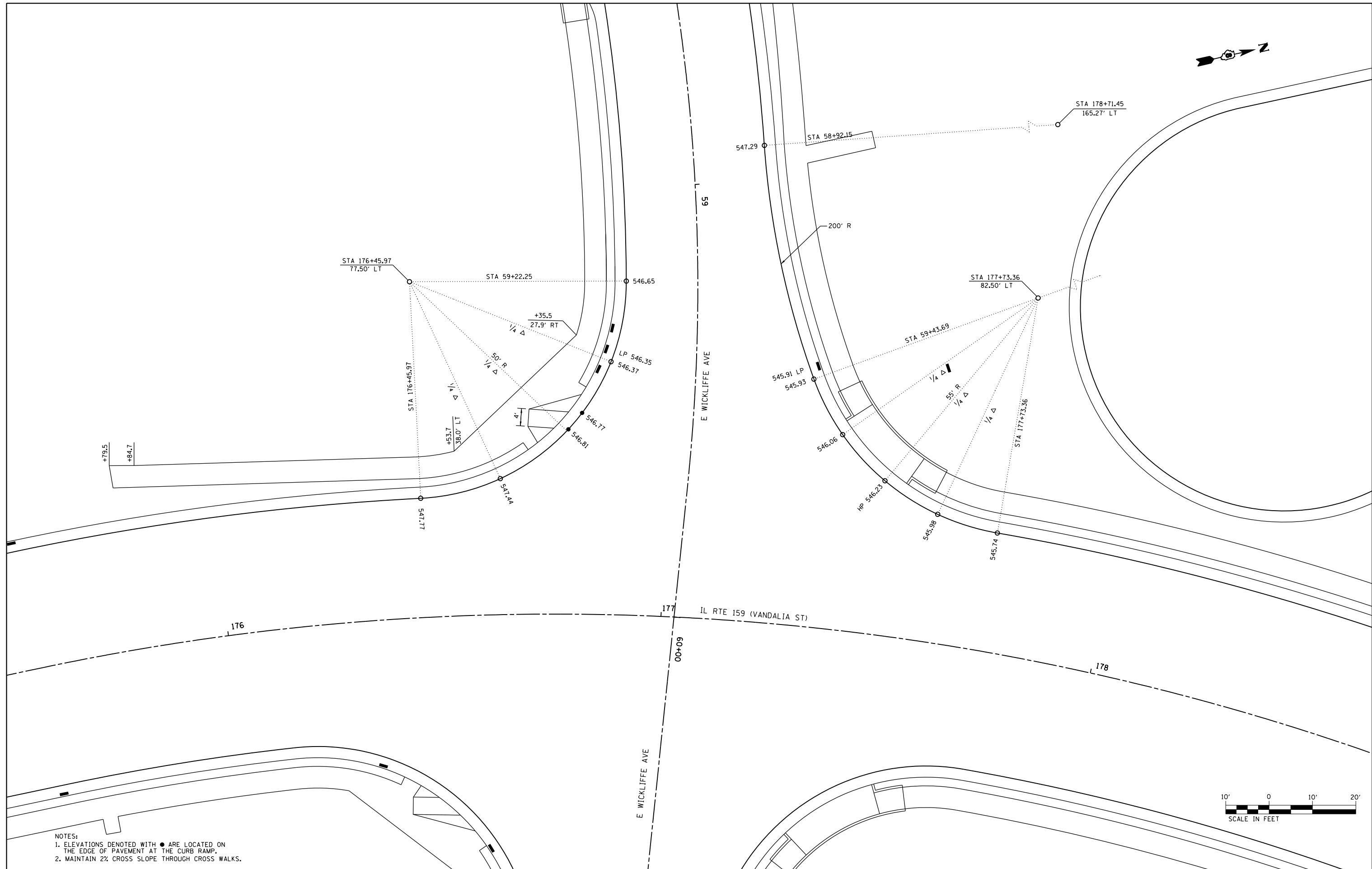




- NOTES:
- ELEVATIONS DENOTED WITH ● ARE LOCATED ON THE EDGE OF PAVEMENT AT THE CURB RAMP.
 - MAINTAIN 2% CROSS SLOPE THROUGH CROSS WALKS.
 - NOSES ON ISLANDS AND MEDIANS SHALL NOT BE RAMPED.

POINT ID	ALIGNMENT	STATION	OFFSET	ELEVATION
A	IL RTE 159	168+68.95	22.0' LT	555.83
B	IL RTE 159	168+71.57	26.5' LT	555.75
C	IL RTE 159	170+29.03	26.0' LT	---
D	IL RTE 159	170+41.27	45.1' LT	---
E	IL RTE 159	170+53.51	26.0' LT	---
F	IL RTE 159	170+25.60	22.0' LT	555.19
G	IL RTE 159	170+56.93	22.0' LT	555.02





NOTES:
 1. ELEVATIONS DENOTED WITH ● ARE LOCATED ON THE EDGE OF PAVEMENT AT THE CURB RAMP.
 2. MAINTAIN 2% CROSS SLOPE THROUGH CROSS WALKS.

FILE NAME =	USER NAME = default	DESIGNED - AGF	REVISED -
P:\Projects\513501\CADD\DN\0876885-sh\intersec-detail.dgn		DRAWN - AGF	REVISED -
	PLOT SCALE = 20.0000' / in.	CHECKED - CLS	REVISED -
	PLOT DATE = 1/25/2013	DATE - 01/25/2013	REVISED -

**STATE OF ILLINOIS
DEPARTMENT OF TRANSPORTATION**

**INTERSECTION GEOMETRIC DETAILS
E WICKLIFFE AVE - WEST**

SCALE: 1" = 10' SHEET NO. 3 OF 22 SHEETS STA. N/A TO STA. N/A

F.A.P. RTE.	SECTION	COUNTY	TOTAL SHEETS	SHEET NO.
600	60-(30,31,128)-3	MADISON	529	133
CONTRACT NO. 76B85				
ILLINOIS FED. AID PROJECT				



NOTES:
 1. ELEVATIONS DENOTED WITH ● ARE LOCATED ON THE EDGE OF PAVEMENT AT THE CURB RAMP.
 2. MAINTAIN 2% CROSS SLOPE THROUGH CROSS WALKS.

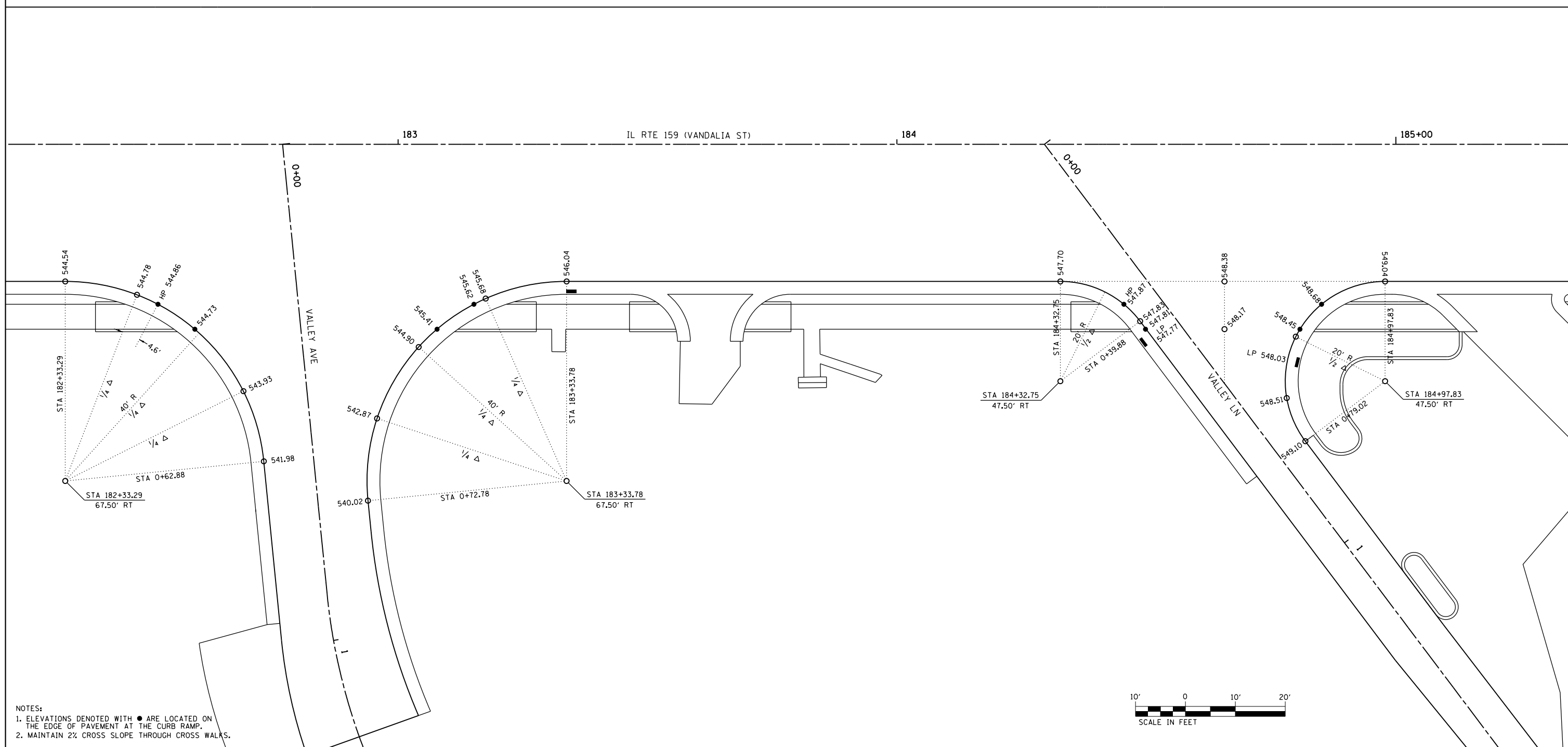
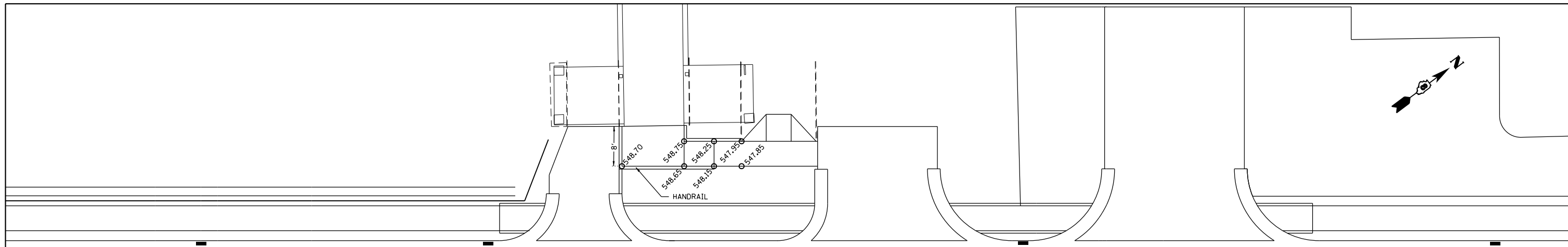


FILE NAME =	USER NAME = default	DESIGNED - AGF	REVISED -
P:\Projects\513501\CADD\DN\0876885-sh\intersec-detail.dgn		DRAWN - AGF	REVISED -
	PLOT SCALE = 20.0000' / in.	CHECKED - CLS	REVISED -
	PLOT DATE = 1/25/2013	DATE - 01/25/2013	REVISED -

**STATE OF ILLINOIS
 DEPARTMENT OF TRANSPORTATION**

INTERSECTION GEOMETRIC DETAILS E WICKLIFFE AVE - EAST			
SCALE: 1" = 10'	SHEET NO. 4 OF 22 SHEETS	STA. N/A	TO STA. N/A

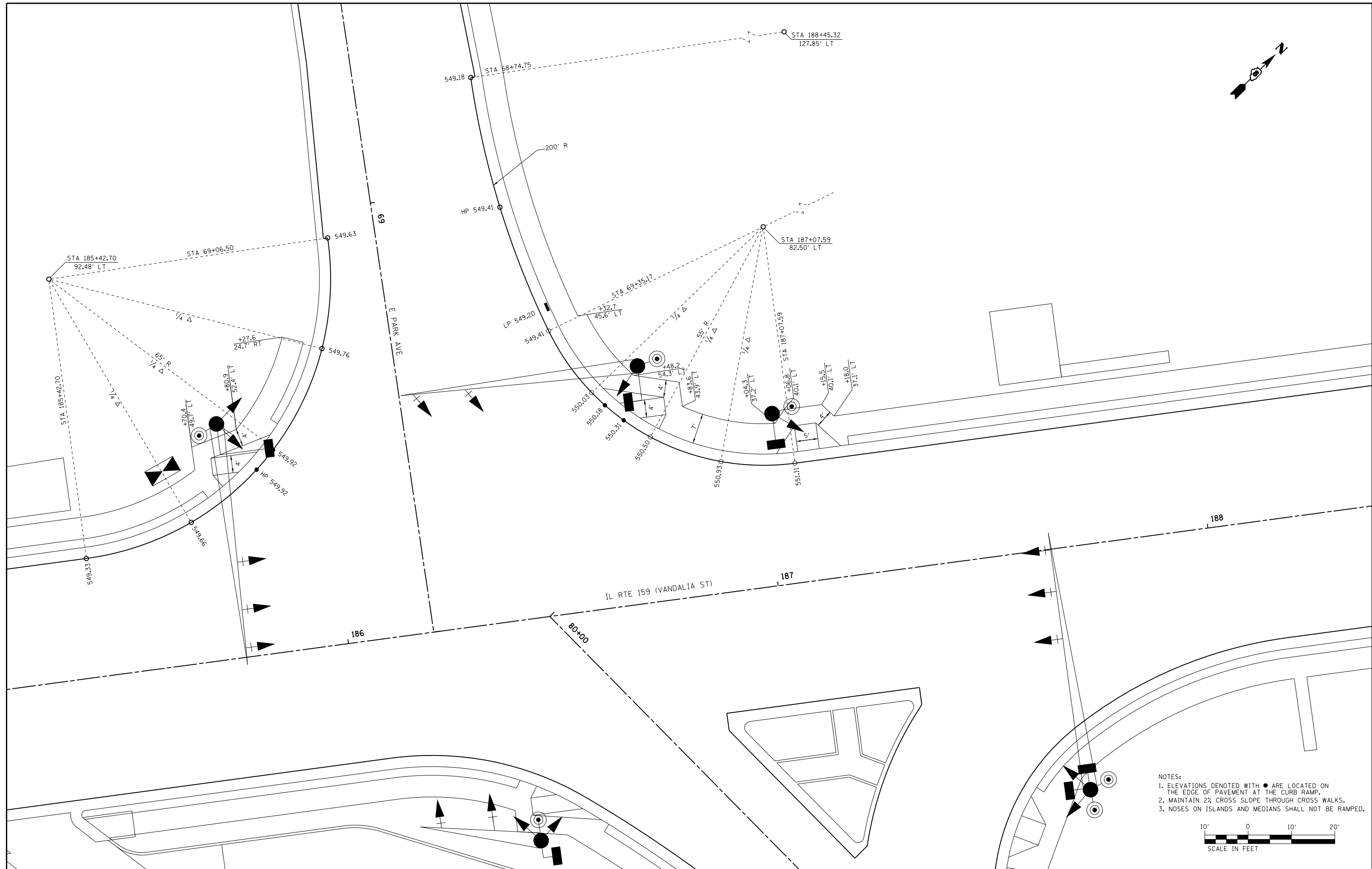
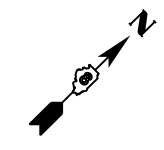
F.A.P. RTE.	SECTION	COUNTY	TOTAL SHEETS	SHEET NO.
600	60-(30,31,128)-3	MADISON	529	134
CONTRACT NO. 76B85				
ILLINOIS FED. AID PROJECT				



NOTES:
 1. ELEVATIONS DENOTED WITH ● ARE LOCATED ON THE EDGE OF PAVEMENT AT THE CURB RAMP.
 2. MAINTAIN 2% CROSS SLOPE THROUGH CROSS WALKS.



FILE NAME =	USER NAME = default	DESIGNED - AGF	REVISED -	STATE OF ILLINOIS DEPARTMENT OF TRANSPORTATION	INTERSECTION GEOMETRIC DETAILS VALLEY AVE / VALLEY LN			F.A.P. RTE. = 600	SECTION = 60-(30,31,128)-3	COUNTY = MADISON	TOTAL SHEETS = 529	SHEET NO. = 135
P:\Projects\513501\CADD\GN\0876885-sh-intersec-detail.dgn	PLOT SCALE = 20.0000' / in.	CHECKED - CLS	REVISED -		SCALE: 1" = 10'	SHEET NO. 5 OF 22 SHEETS	STA. N/A	TO STA. N/A	CONTRACT NO. 76B85			
	PLOT DATE = 1/25/2013	DATE - 01/25/2013	REVISED -		ILLINOIS FED. AID PROJECT							



- NOTES:
1. ELEVATIONS DENOTED WITH ● ARE LOCATED ON THE EDGE OF PAVEMENT AT THE CURB RAMP.
 2. MAINTAIN 2% CROSS SLOPE THROUGH CROSS WALKS.
 3. NOSES ON ISLANDS AND MEDIANS SHALL NOT BE RAMPED.



FILE NAME =	USER NAME = default	DESIGNED - AGF	REVISED -
P:\Projects\513501\CADD\DN\0876885-sh\intersec-detail.dgn		DRAWN - AGF	REVISED -
	PLOT SCALE = 20.0000' / in.	CHECKED - CLS	REVISED -
	PLOT DATE = 1/28/2013	DATE - 01/25/2013	REVISED -

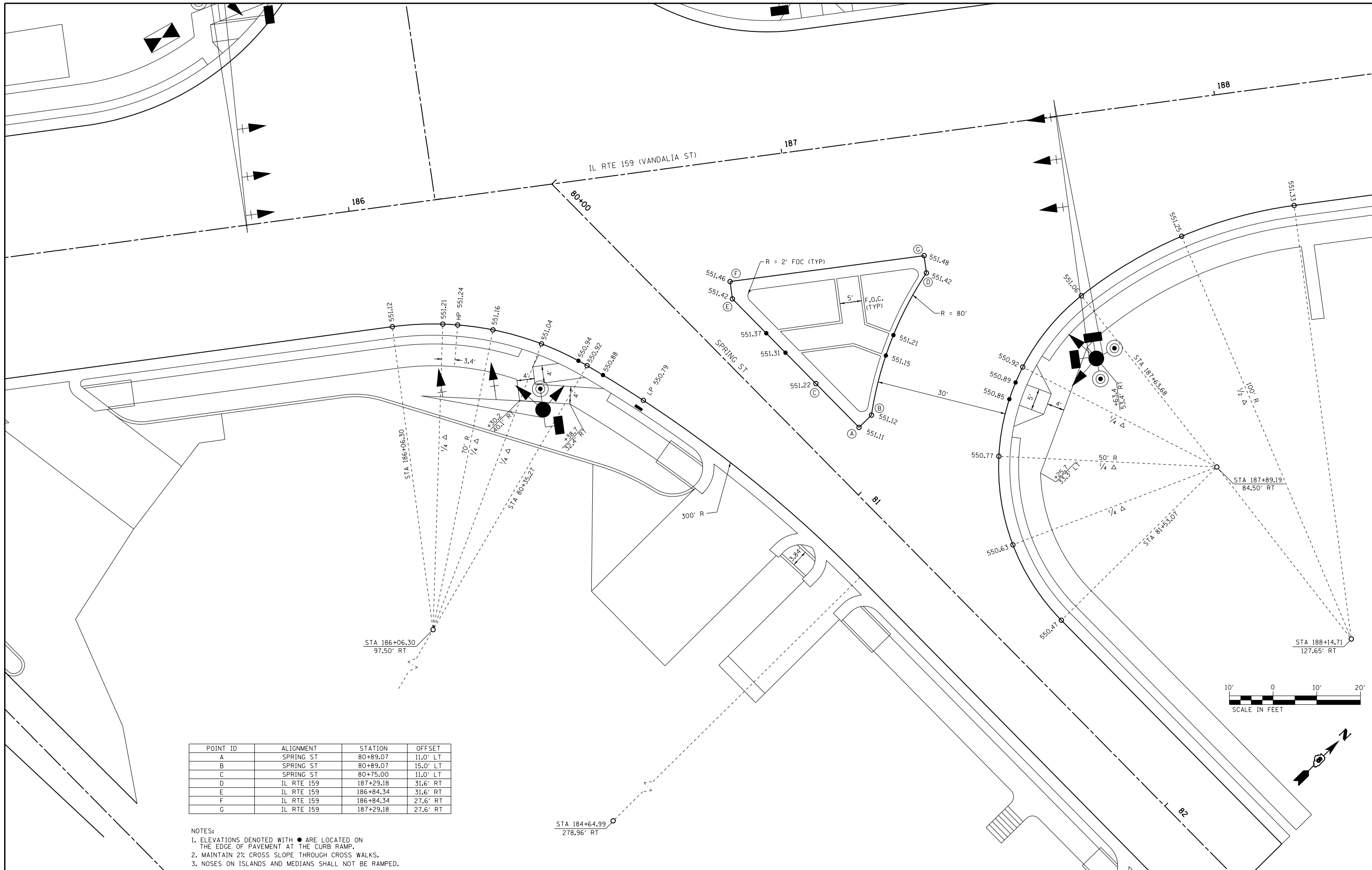
**STATE OF ILLINOIS
DEPARTMENT OF TRANSPORTATION**

**INTERSECTION GEOMETRIC DETAILS
E PARK AVE**

SCALE: 1" = 10' SHEET NO. 6 OF 22 SHEETS STA. N/A TO STA. N/A

F.A.P. RTE.	SECTION	COUNTY	TOTAL SHEETS	SHEET NO.
600	60-(30,31,128)-3	MADISON	529	136
CONTRACT NO. 76B85				

ILLINOIS FED. AID PROJECT



POINT ID	ALIGNMENT	STATION	OFFSET
A	SPRING ST	80+89.07	11.0' LT
B	SPRING ST	80+89.07	15.0' LT
C	SPRING ST	80+75.00	11.0' LT
D	IL RTE 159	187+29.18	31.6' RT
E	IL RTE 159	186+84.34	31.6' RT
F	IL RTE 159	186+84.34	27.6' RT
G	IL RTE 159	187+29.18	27.6' RT

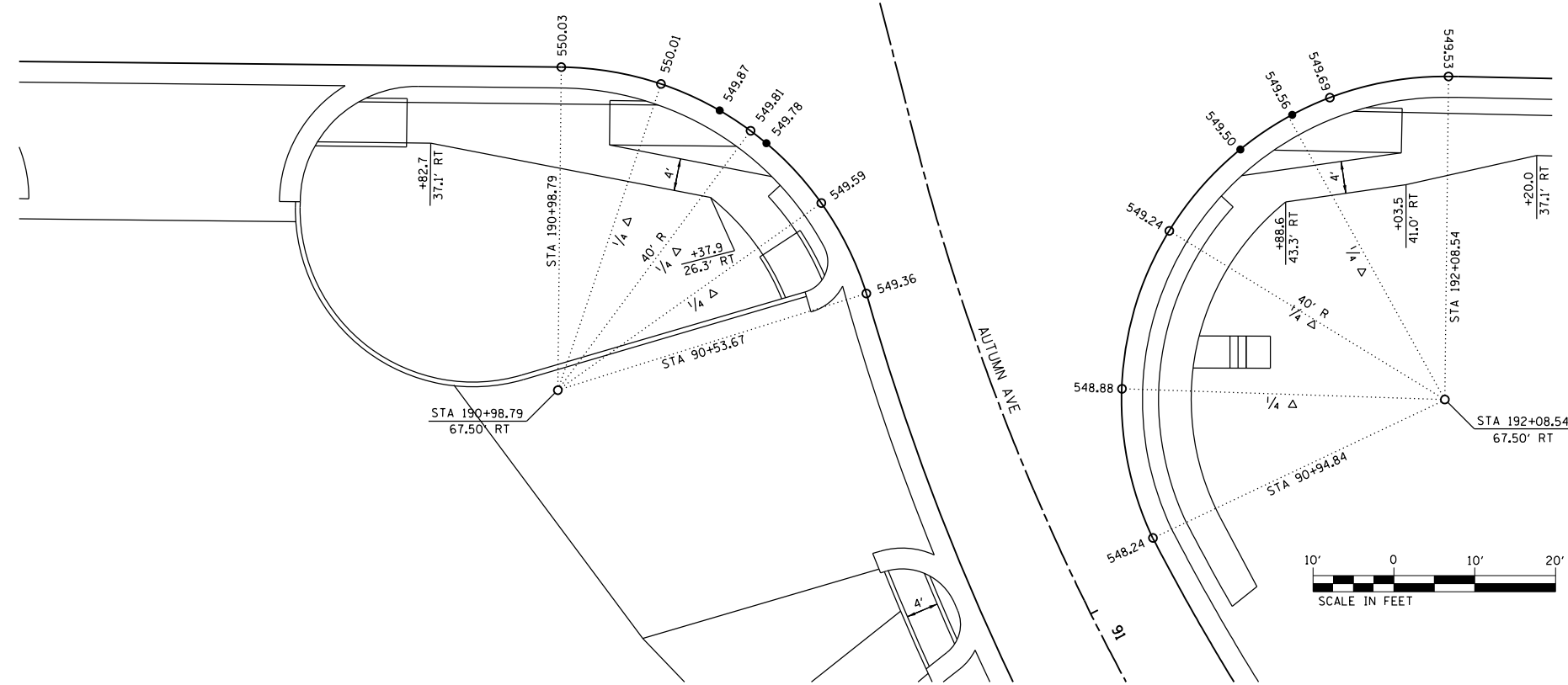
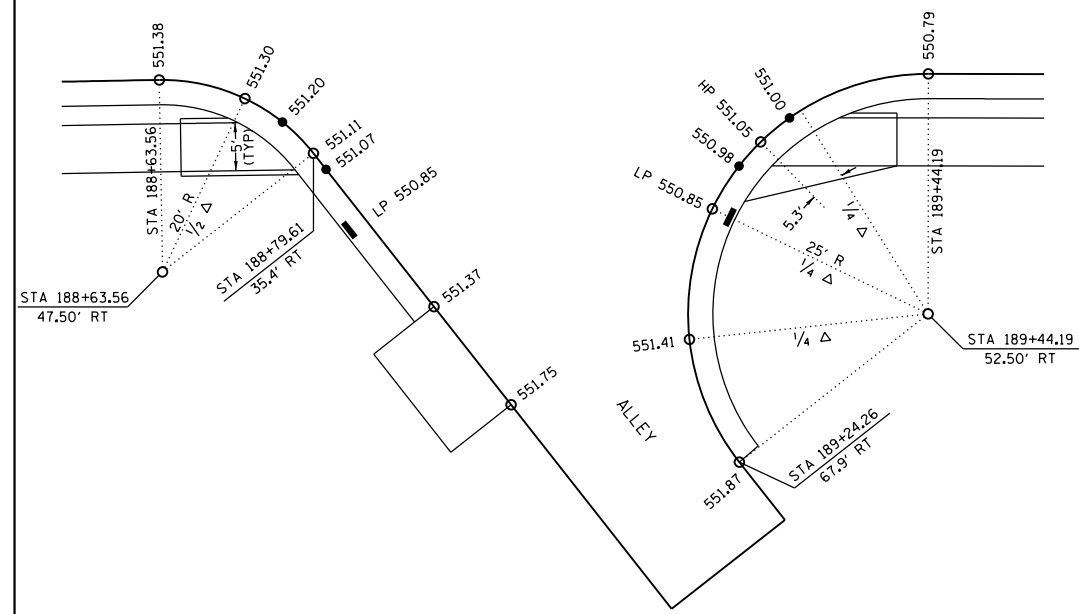
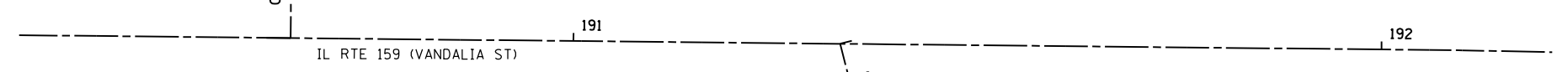
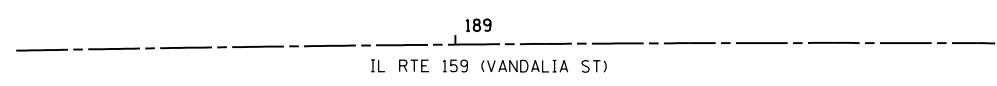
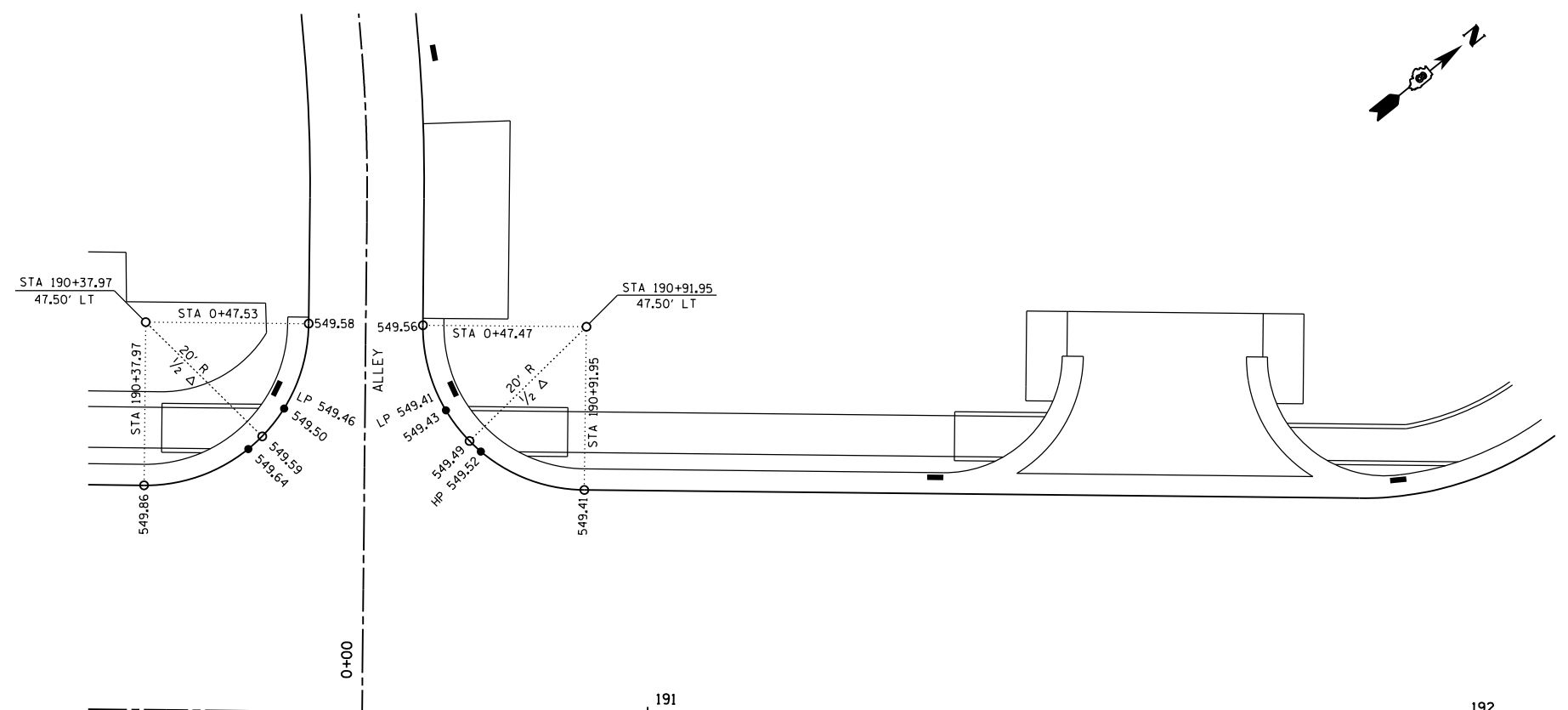
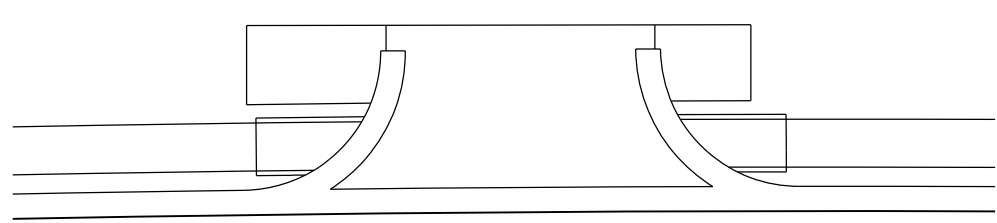
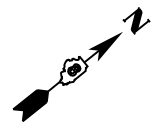
NOTES:
 1. ELEVATIONS DENOTED WITH ● ARE LOCATED ON THE EDGE OF PAVEMENT AT THE CURB RAMP.
 2. MAINTAIN 2% CROSS SLOPE THROUGH CROSS WALKS.
 3. NOSES ON ISLANDS AND MEDIANS SHALL NOT BE RAMPED.

FILE NAME =	USER NAME = default	DESIGNED - AGF	REVISED -
P:\Projects\513501\CADD\DN\0876885-shintersec-detail.dgn		DRAWN - AGF	REVISED -
		CHECKED - CLS	REVISED -
		DATE - 01/25/2013	REVISED -

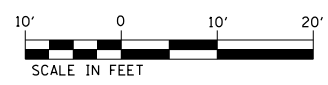
**STATE OF ILLINOIS
DEPARTMENT OF TRANSPORTATION**

INTERSECTION GEOMETRIC DETAILS			
SPRING ST			
SCALE: 1" = 10'	SHEET NO. 7 OF 22 SHEETS	STA. N/A	TO STA. N/A

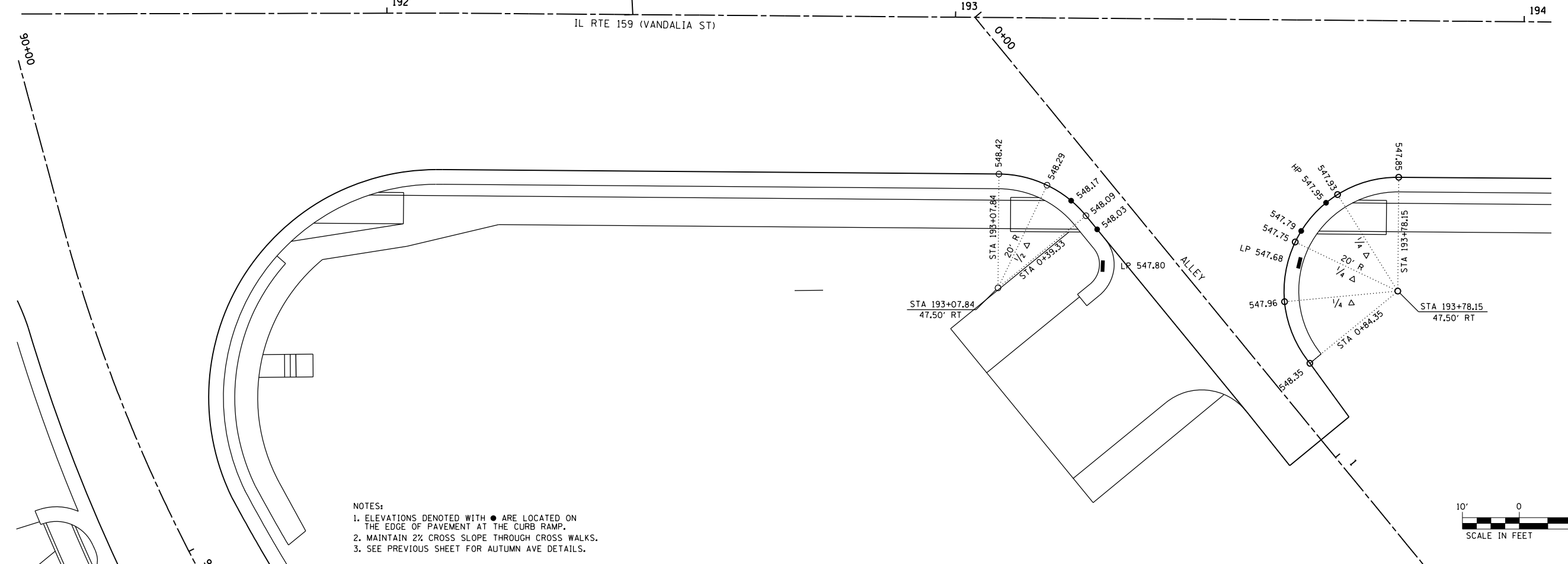
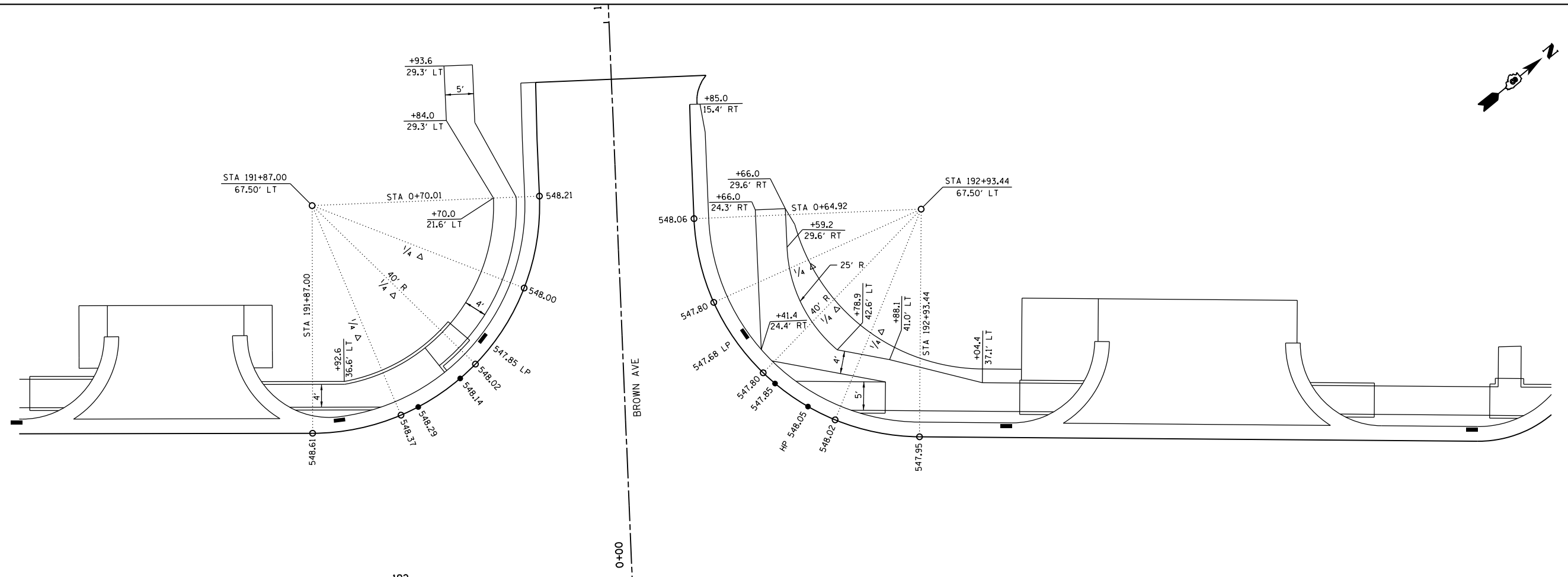
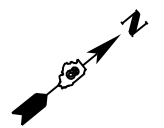
F.A.P. RTE.	SECTION	COUNTY	TOTAL SHEETS	SHEET NO.
600	60-(30,31,128)-3	MADISON	529	137
CONTRACT NO. 76B85				
ILLINOIS FED. AID PROJECT				



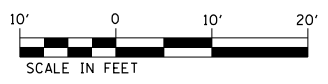
- NOTES:
- ELEVATIONS DENOTED WITH ● ARE LOCATED ON THE EDGE OF PAVEMENT AT THE CURB RAMP.
 - MAINTAIN 2% CROSS SLOPE THROUGH CROSS WALKS.
 - ALL STATIONING AT ALLEY AT 189+00 IS OFF IL RTE 159.



FILE NAME =	USER NAME = default	DESIGNED - AGF	REVISED -	STATE OF ILLINOIS DEPARTMENT OF TRANSPORTATION	INTERSECTION GEOMETRIC DETAILS ALLEY AT 189 + 00 / ALLEY AT 190 + 65 / AUTUMN AVE	F.A.P. RTE.	SECTION	COUNTY	TOTAL SHEETS	SHEET NO.	
P:\Projects\513501\CADD\DN\0876885-sh\intersec-detail.dgn		DRAWN - AGF	REVISED -			600	60-(30,31,128)-3	MADISON	529	138	
PLOT SCALE = 20.0000' / in.		CHECKED - CLS	REVISED -			CONTRACT NO. 76B85					
PLOT DATE = 1/25/2013		DATE - 01/25/2013	REVISED -			ILLINOIS FED. AID PROJECT					



- NOTES:
1. ELEVATIONS DENOTED WITH ● ARE LOCATED ON THE EDGE OF PAVEMENT AT THE CURB RAMP.
 2. MAINTAIN 2% CROSS SLOPE THROUGH CROSS WALKS.
 3. SEE PREVIOUS SHEET FOR AUTUMN AVE DETAILS.

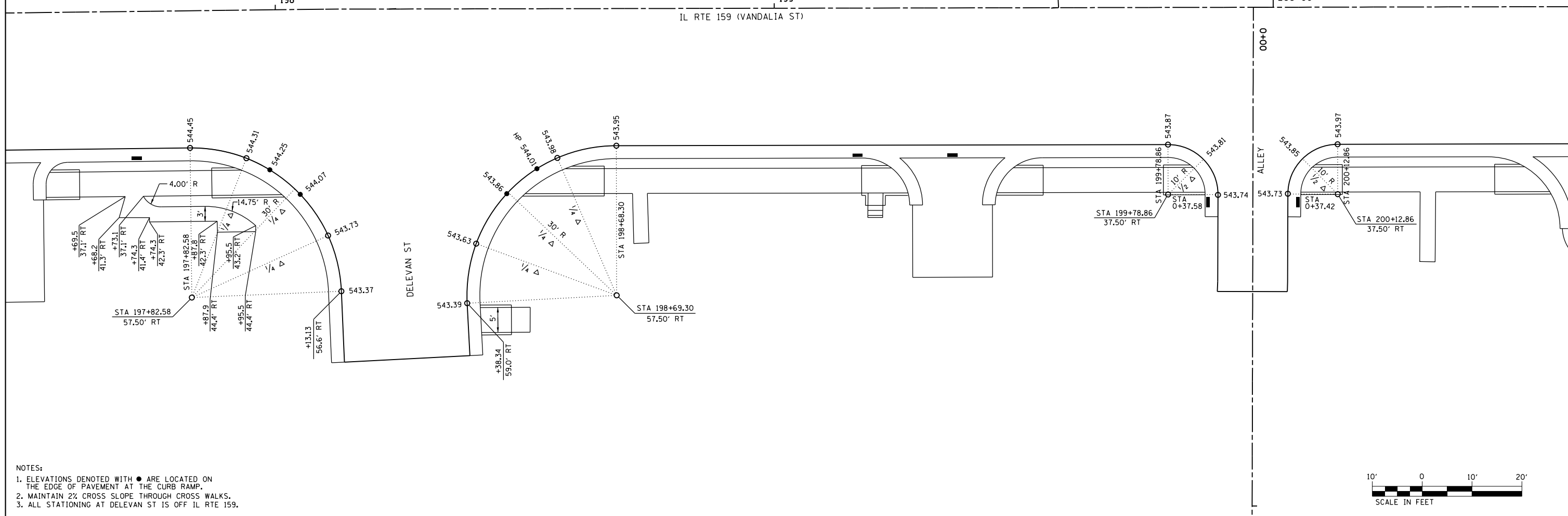
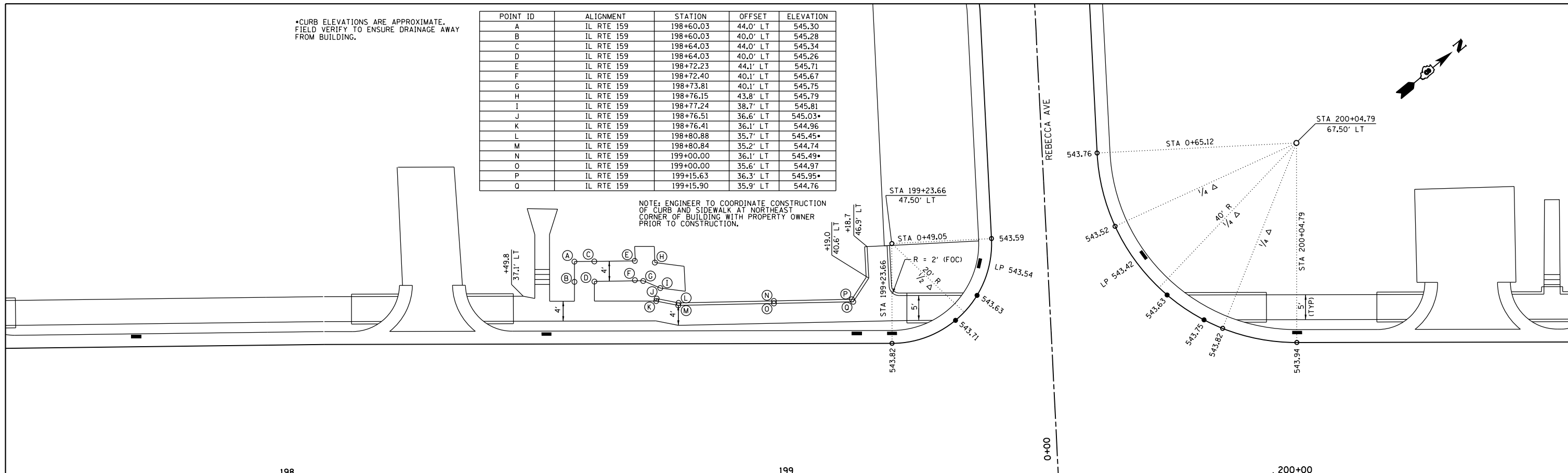


FILE NAME = P:\Projects\513501\CADD\DN\0876885-sh\intersec-detail.dgn	USER NAME = default	DESIGNED - AGF	REVISED -	STATE OF ILLINOIS DEPARTMENT OF TRANSPORTATION	INTERSECTION GEOMETRIC DETAILS BROWN AVE / ALLEY AT 193+03			F.A.P. RTE. 600	SECTION 60-(30,31,128)-3	COUNTY MADISON	TOTAL SHEETS 529	SHEET NO. 139
	PLOT SCALE = 20.0000' / in.	CHECKED - CLS	REVISED -		SCALE: 1" = 10'	SHEET NO. 9 OF 22 SHEETS	STA. N/A	TO STA. N/A	CONTRACT NO. 76B85			
	PLOT DATE = 1/25/2013	DATE - 01/25/2013	REVISED -		ILLINOIS FED. AID PROJECT							

*CURB ELEVATIONS ARE APPROXIMATE.
FIELD VERIFY TO ENSURE DRAINAGE AWAY
FROM BUILDING.

POINT ID	ALIGNMENT	STATION	OFFSET	ELEVATION
A	IL RTE 159	198+60.03	44.0' LT	545.30
B	IL RTE 159	198+60.03	40.0' LT	545.28
C	IL RTE 159	198+64.03	44.0' LT	545.34
D	IL RTE 159	198+64.03	40.0' LT	545.26
E	IL RTE 159	198+72.23	44.1' LT	545.71
F	IL RTE 159	198+72.40	40.1' LT	545.67
G	IL RTE 159	198+73.81	40.1' LT	545.75
H	IL RTE 159	198+76.15	43.8' LT	545.79
I	IL RTE 159	198+77.24	38.7' LT	545.81
J	IL RTE 159	198+76.51	36.6' LT	545.03*
K	IL RTE 159	198+76.41	36.1' LT	544.96
L	IL RTE 159	198+80.88	35.7' LT	545.45*
M	IL RTE 159	198+80.84	35.2' LT	544.74
N	IL RTE 159	199+00.00	36.1' LT	545.49*
O	IL RTE 159	199+00.00	35.6' LT	544.97
P	IL RTE 159	199+15.63	36.3' LT	545.95*
Q	IL RTE 159	199+15.90	35.9' LT	544.76

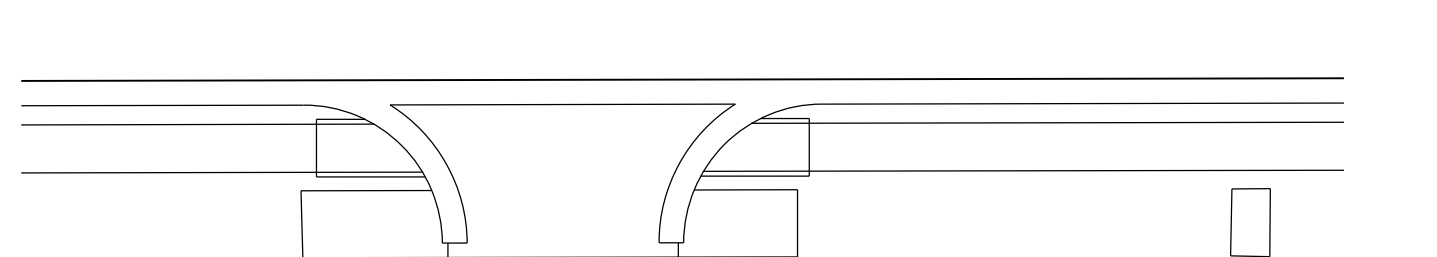
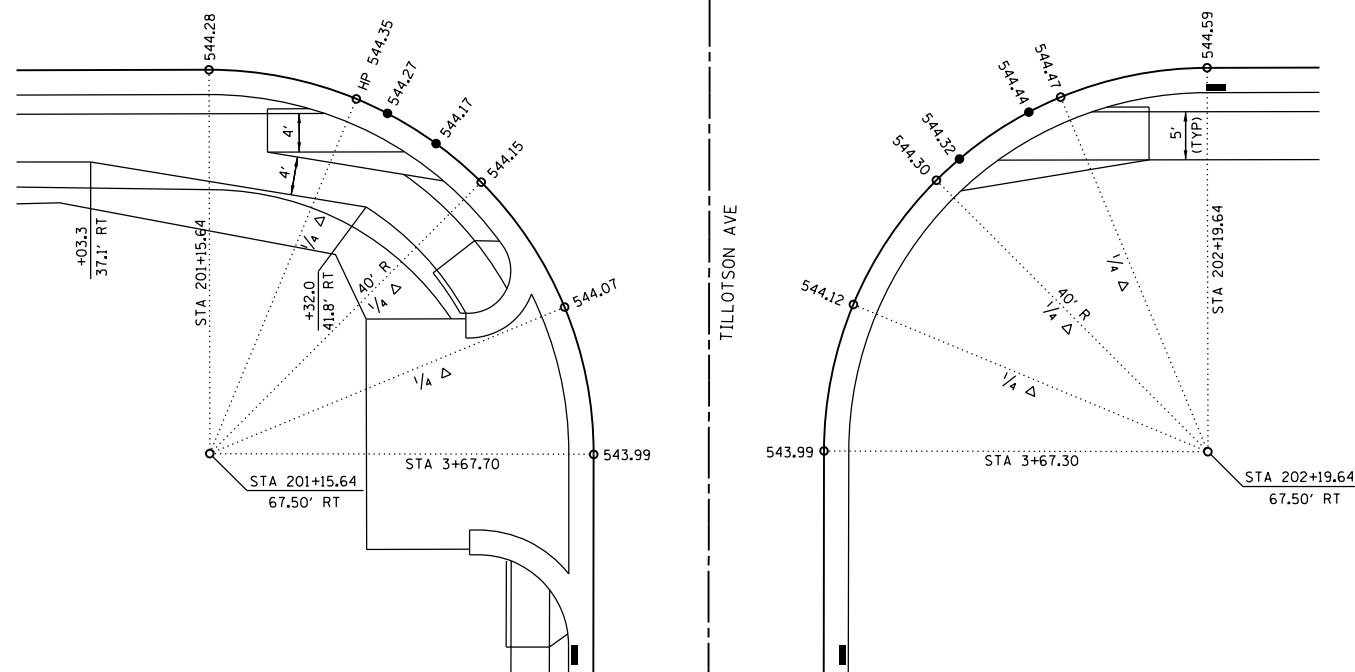
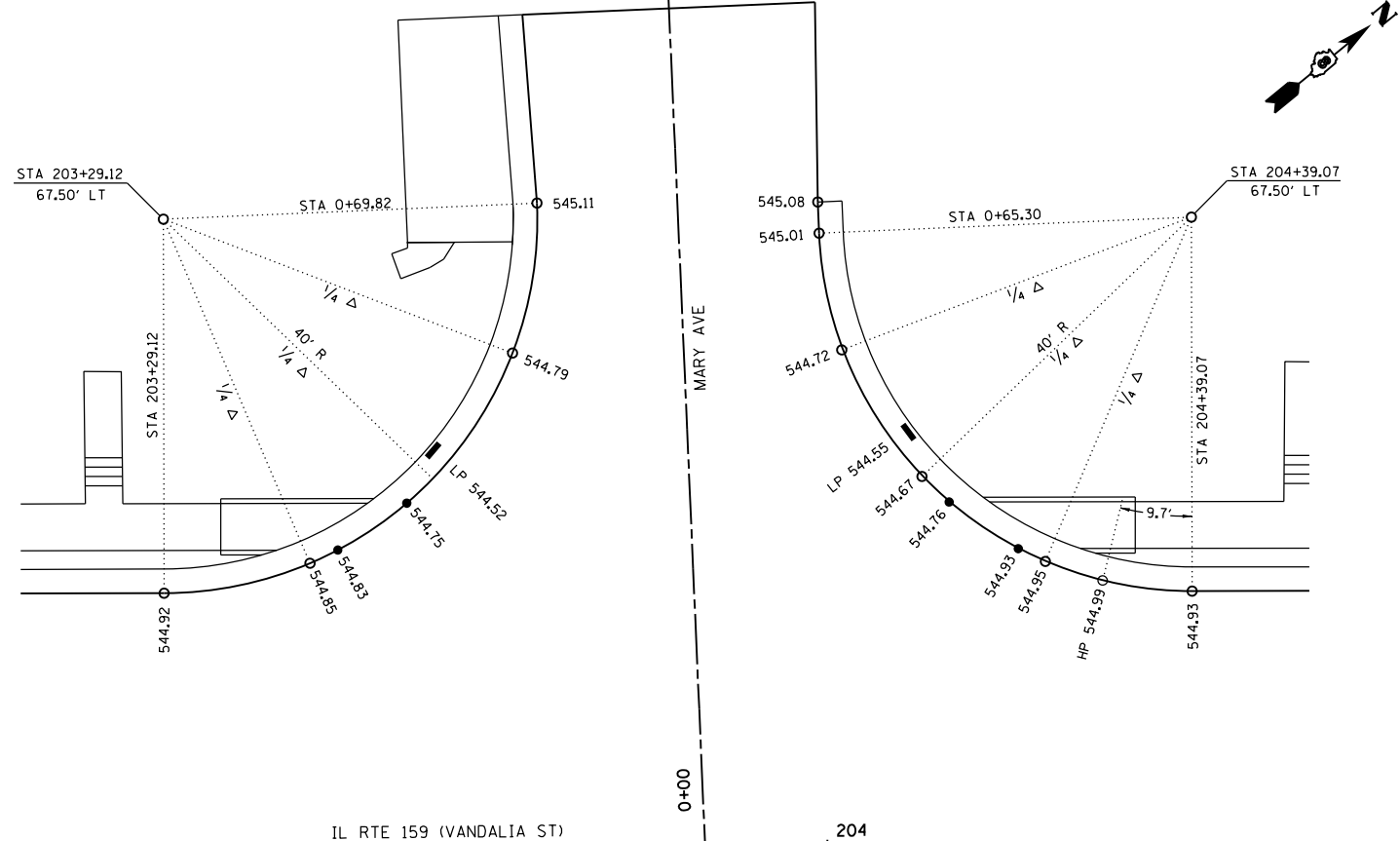
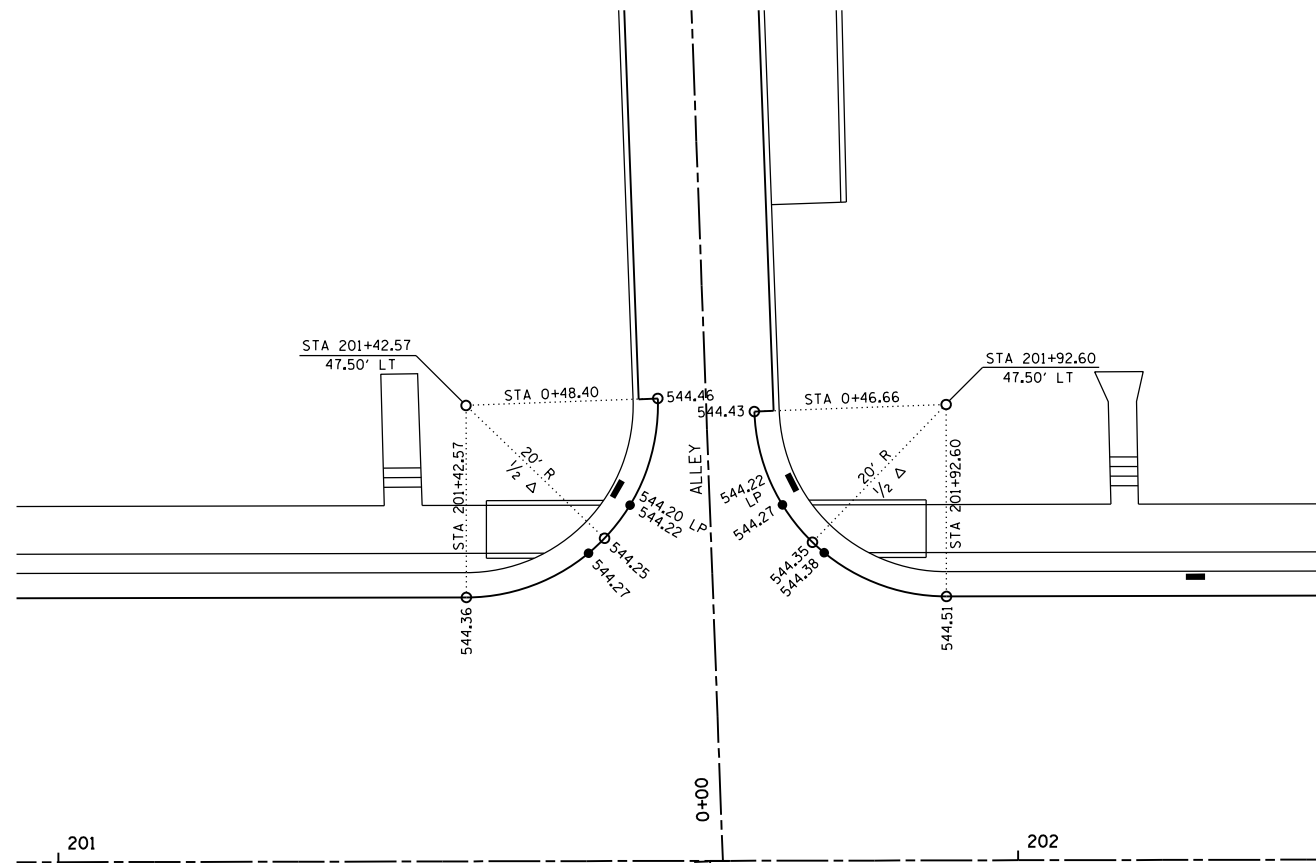
NOTE: ENGINEER TO COORDINATE CONSTRUCTION
OF CURB AND SIDEWALK AT NORTHEAST
CORNER OF BUILDING WITH PROPERTY OWNER
PRIOR TO CONSTRUCTION.



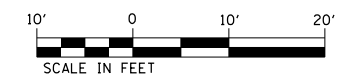
- NOTES:
- ELEVATIONS DENOTED WITH ● ARE LOCATED ON THE EDGE OF PAVEMENT AT THE CURB RAMP.
 - MAINTAIN 2% CROSS SLOPE THROUGH CROSS WALKS.
 - ALL STATIONING AT DELEVAN ST IS OFF IL RTE 159.



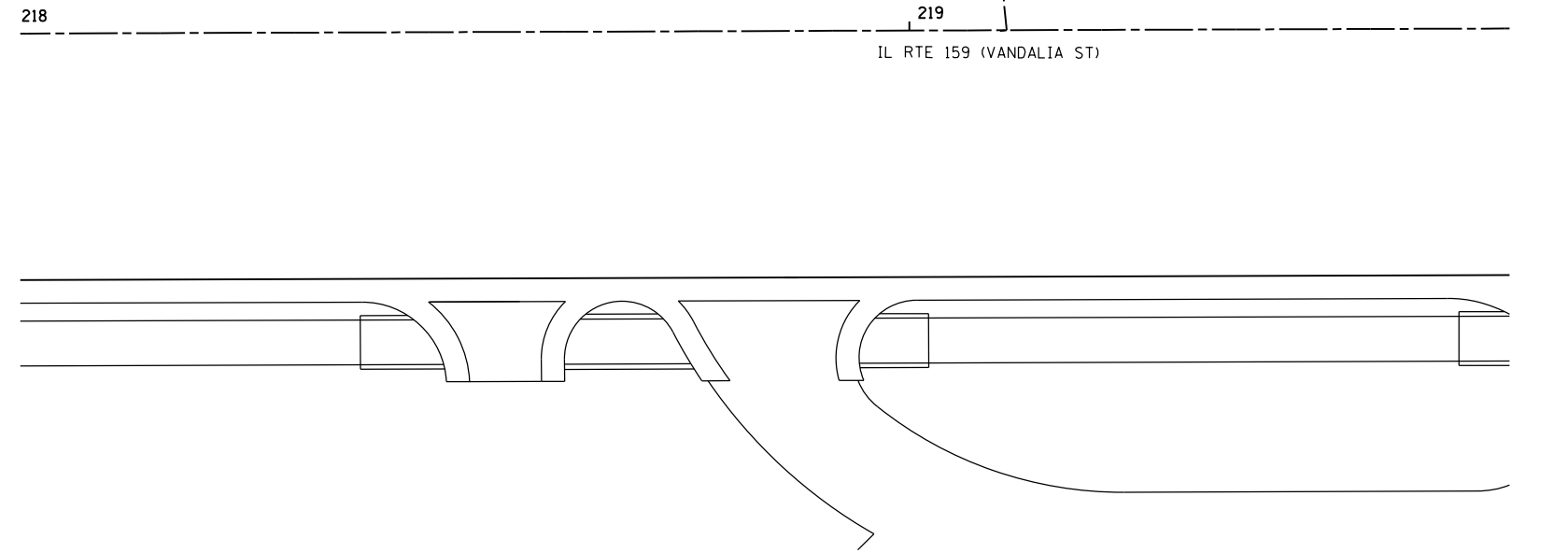
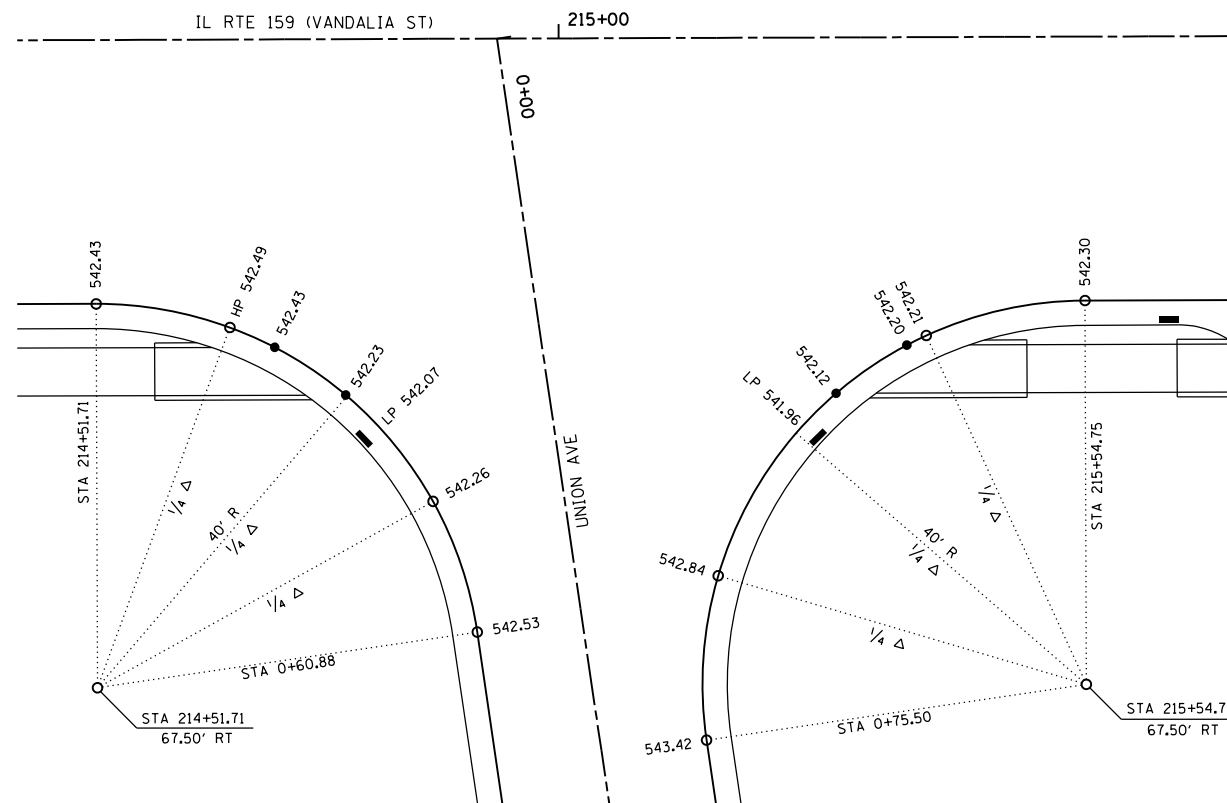
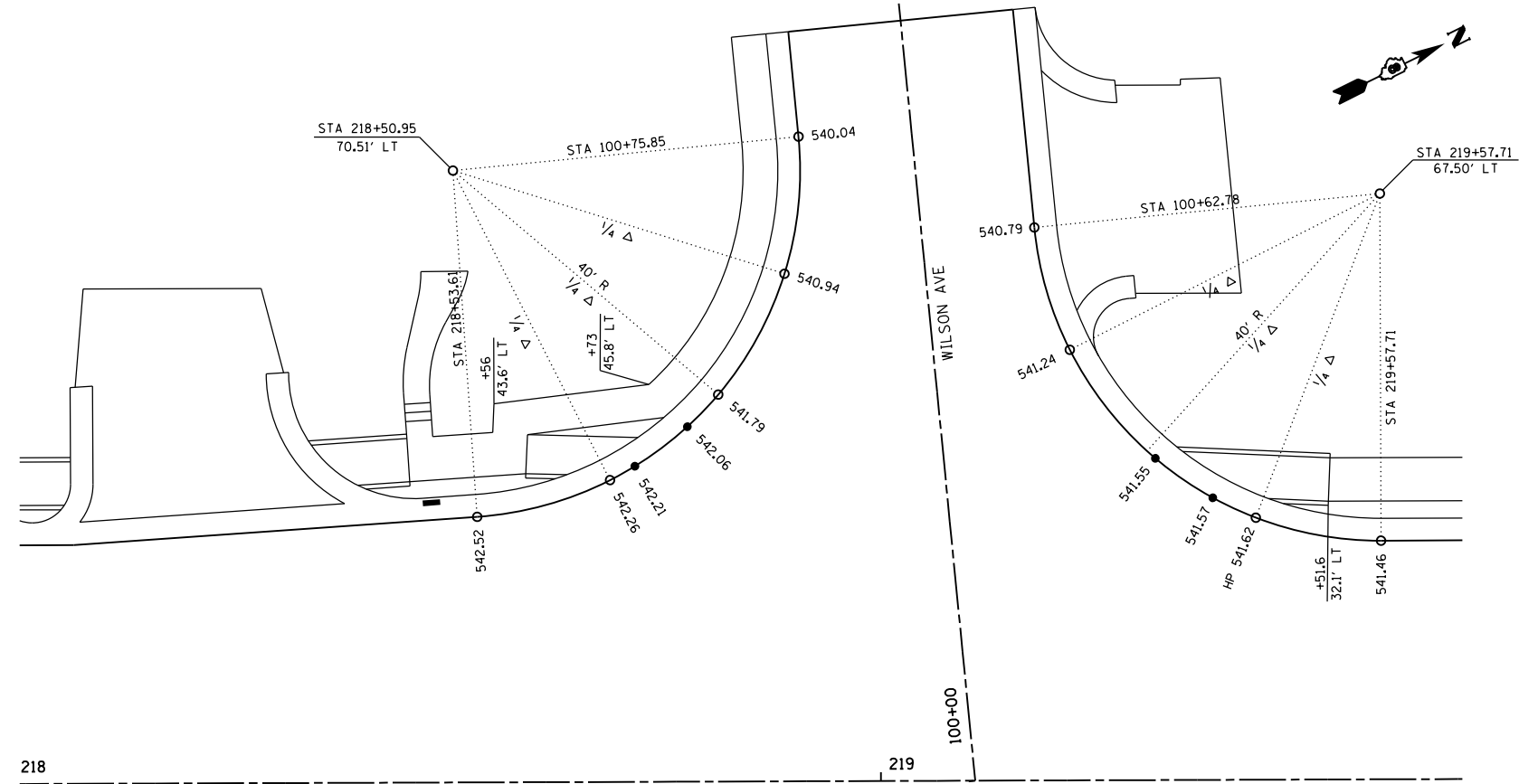
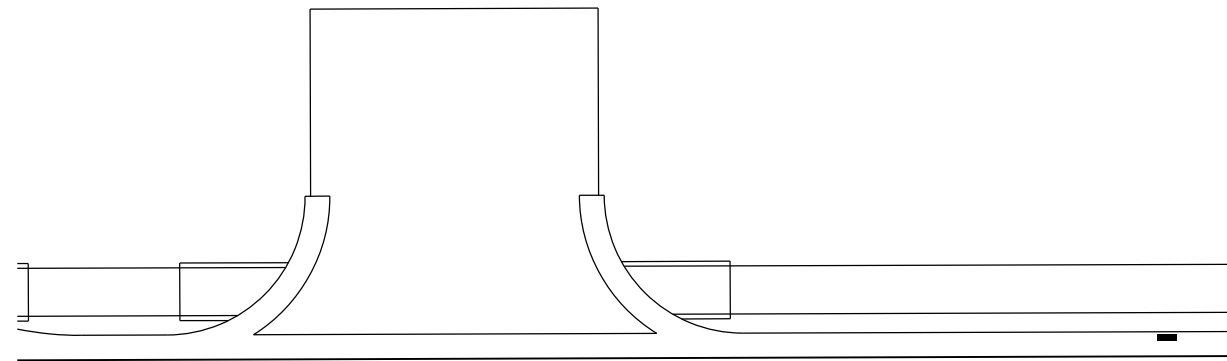
FILE NAME =	USER NAME = default	DESIGNED - AGF	REVISED -	STATE OF ILLINOIS DEPARTMENT OF TRANSPORTATION	INTERSECTION GEOMETRIC DETAILS DELEVAN ST / REBECCA AVE / ALLEY AT 199 + 96	F.A.P. R.T.E.	SECTION	COUNTY	TOTAL SHEETS	SHEET NO.
P:\Projects\513501\CADD\DN\0876885-sh\intersec-detail.dgn		DRAWN - AGF	REVISED -			600	60-(30,31,128)-3	MADISON	529	141
PLOT SCALE = 20.0000' / in.		CHECKED - CLS	REVISED -			CONTRACT NO. 76885				
PLOT DATE = 1/25/2013		DATE - 01/25/2013	REVISED -			ILLINOIS FED. AID PROJECT				



- NOTES:
- ELEVATIONS DENOTED WITH ● ARE LOCATED ON THE EDGE OF PAVEMENT AT THE CURB RAMP.
 - MAINTAIN 2% CROSS SLOPE THROUGH CROSS WALKS.



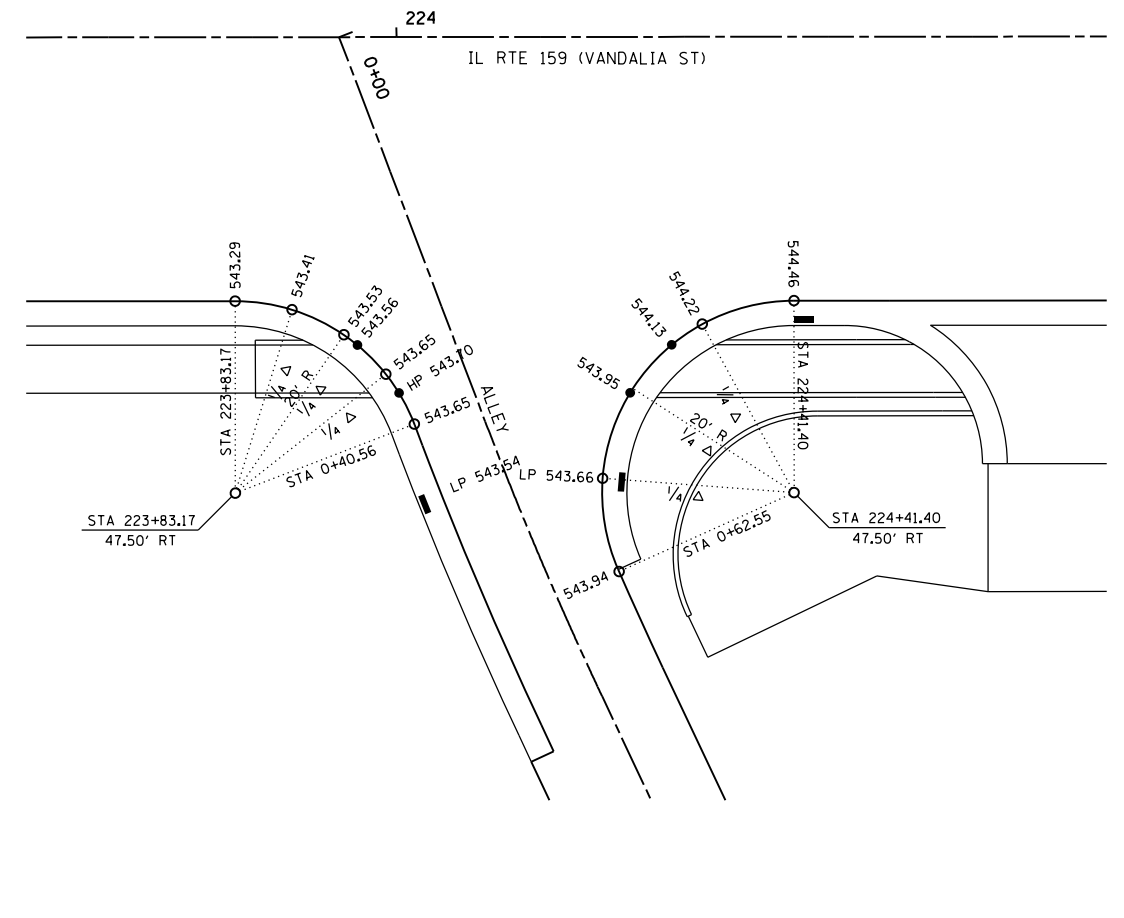
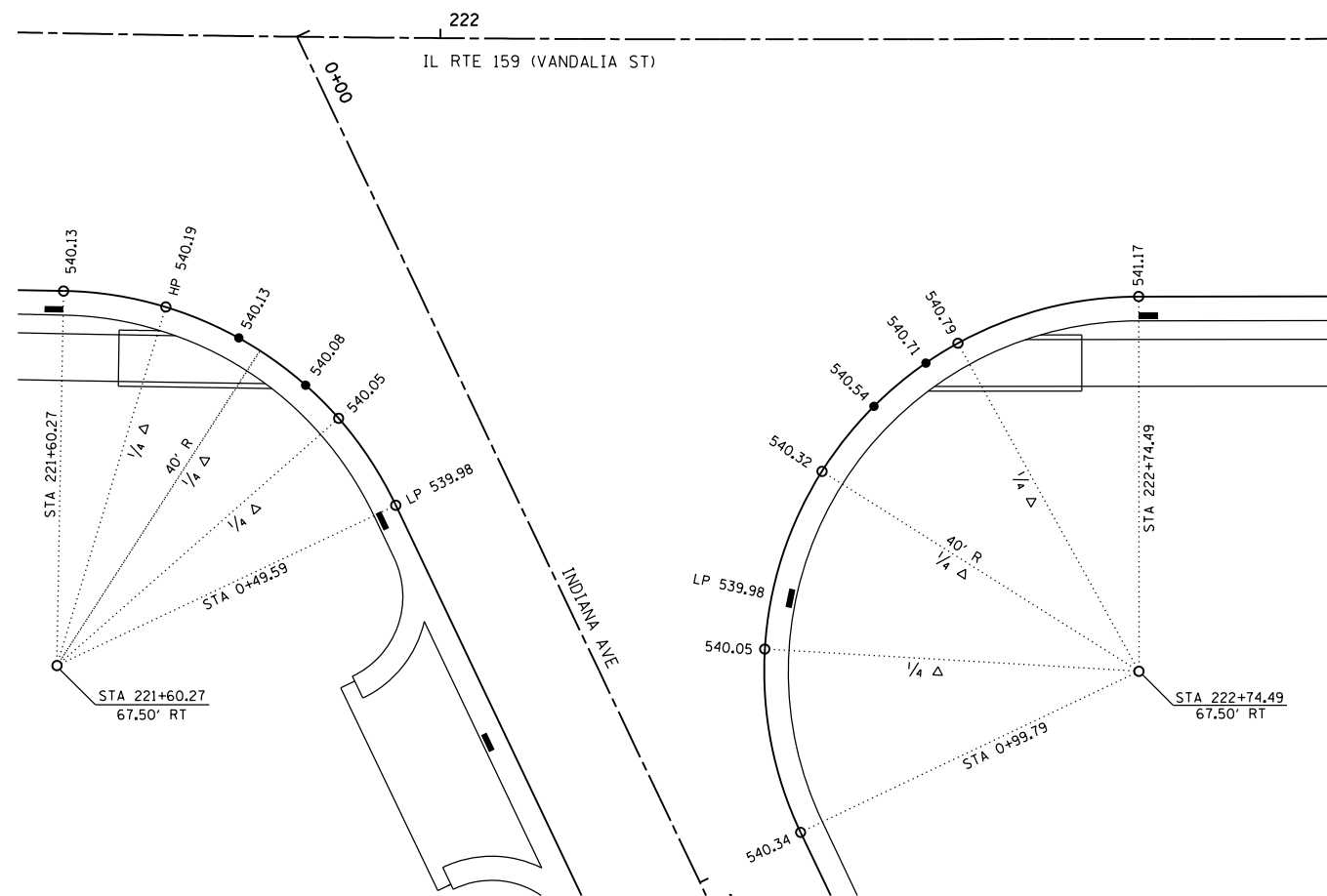

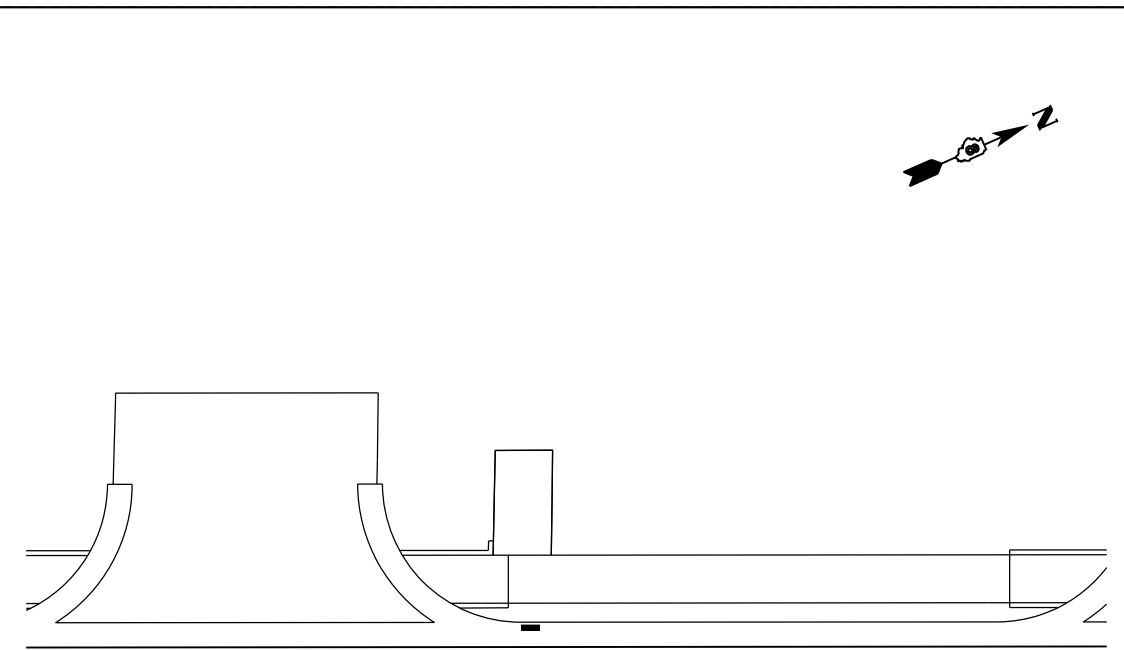
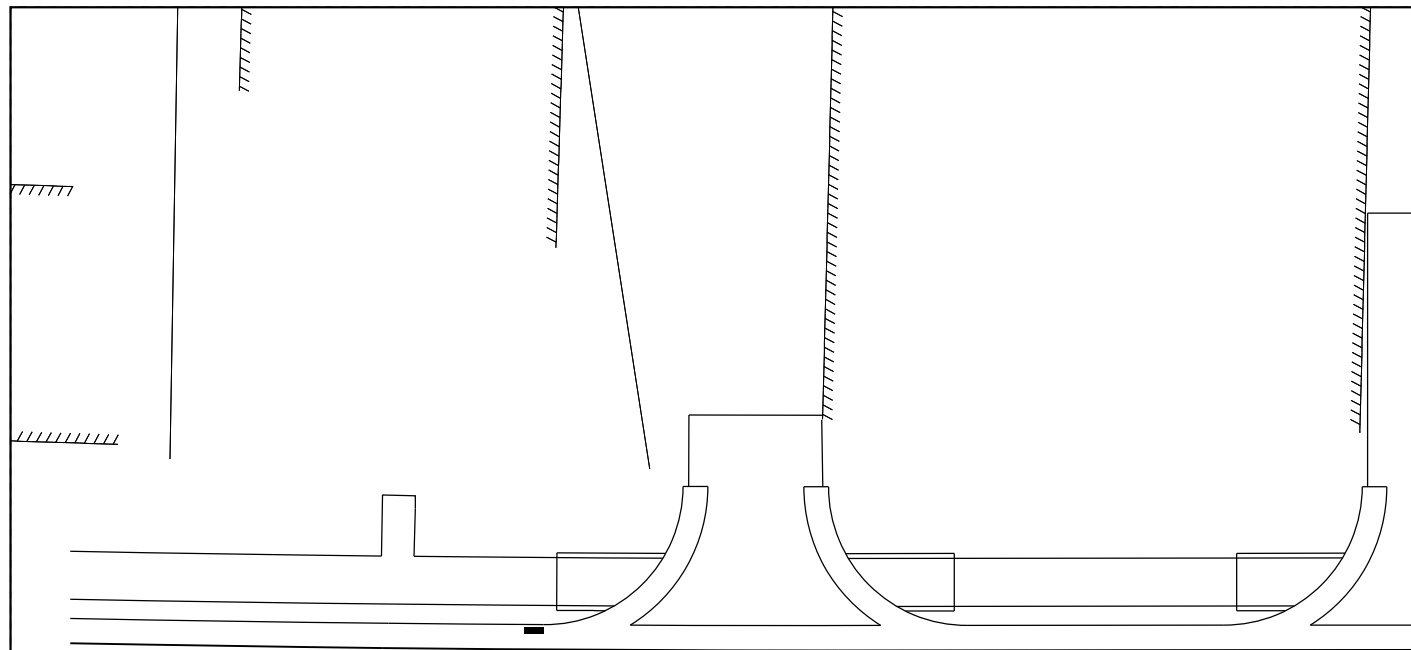
FILE NAME = P:\Projects\513501\CADD\DN\0876885-sh\intersec-detail.dgn	USER NAME = default	DESIGNED - AGF	REVISED -	STATE OF ILLINOIS DEPARTMENT OF TRANSPORTATION	INTERSECTION GEOMETRIC DETAILS TILLOTSON AVE /ALLEY AT 201 + 69 /MARY AVE			F.A.P. RTE. 600	SECTION 60-(30,31,128)-3	COUNTY MADISON	TOTAL SHEETS 529	SHEET NO. 142
PLOT SCALE = 20.0000' / in.	CHECKED - CLS	DATE - 01/25/2013	REVISED -		SCALE: 1" = 10'	SHEET NO. 12 OF 22 SHEETS	STA. N/A	TO STA. N/A	CONTRACT NO. 76B85		ILLINOIS FED. AID PROJECT	



NOTES:
 1. ELEVATIONS DENOTED WITH ● ARE LOCATED ON THE EDGE OF PAVEMENT AT THE CURB RAMP.
 2. MAINTAIN 2% CROSS SLOPE THROUGH CROSS WALKS.



FILE NAME =	USER NAME = default	DESIGNED - AGF	REVISED -	STATE OF ILLINOIS DEPARTMENT OF TRANSPORTATION	INTERSECTION GEOMETRIC DETAILS UNION AVE / WILSON AVE			F.A.P. RTE.	SECTION	COUNTY	TOTAL SHEETS	SHEET NO.	
P:\Projects\513501\CADD\DN\0876885-sh\intersec-detail.dgn		DRAWN - AGF	REVISED -		SCALE: 1" = 10'	SHEET NO. 14 OF 22 SHEETS	STA. N/A	TO STA. N/A	600	60-(30,31,128)-3	MADISON	529	144
		CHECKED - CLS	REVISED -		CONTRACT NO. 76B85								
		DATE - 01/25/2013	REVISED -		ILLINOIS FED. AID PROJECT								



- NOTES:
1. ELEVATIONS DENOTED WITH ● ARE LOCATED ON THE EDGE OF PAVEMENT AT THE CURB RAMP.
 2. MAINTAIN 2% CROSS SLOPE THROUGH CROSS WALKS.

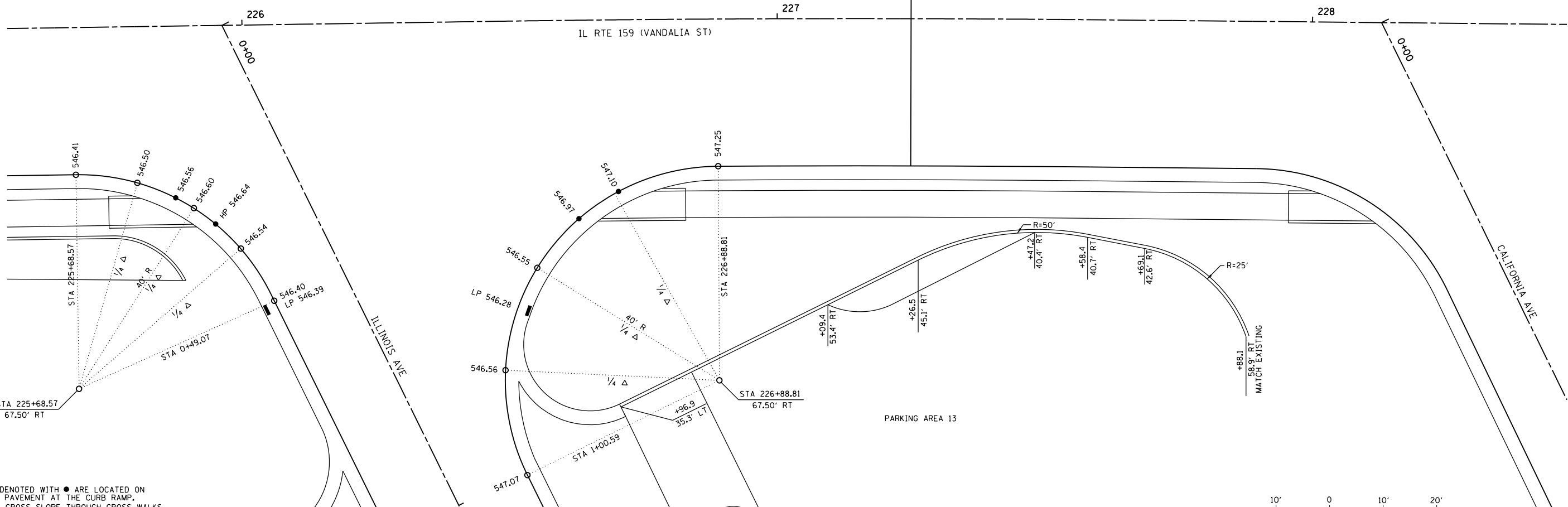
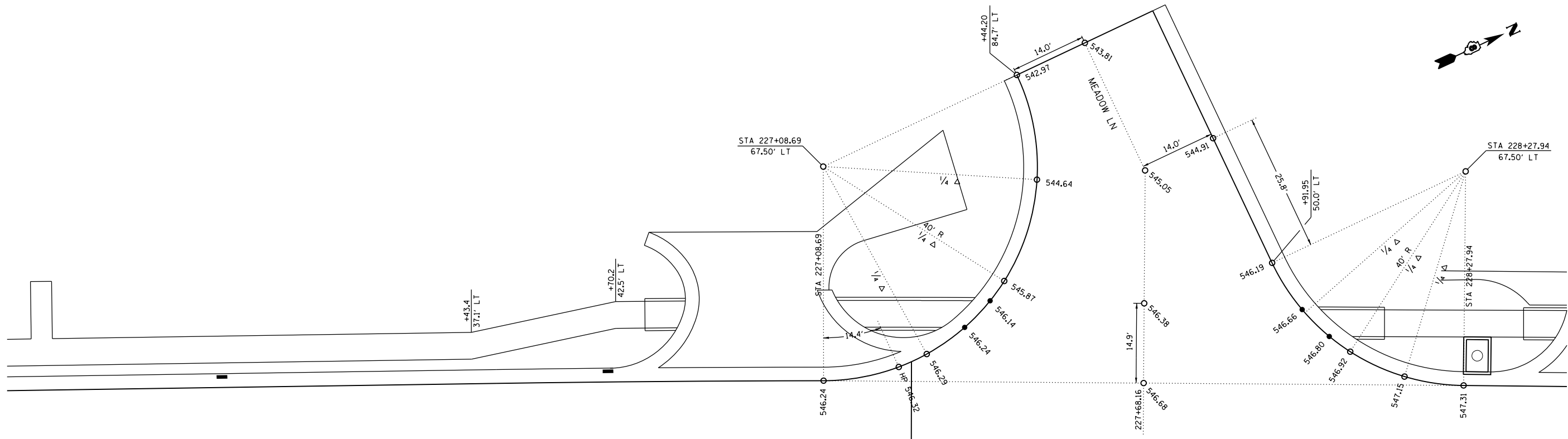


FILE NAME =	USER NAME = default	DESIGNED - AGF	REVISED -
P:\Projects\513501\CADD\DN\0876885-sh\intersec-detail.dgn		DRAWN - AGF	REVISED -
	PLOT SCALE = 20.0000' / in.	CHECKED - CLS	REVISED -
	PLOT DATE = 1/25/2013	DATE - 01/25/2013	REVISED -

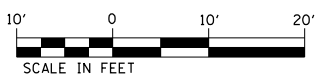
**STATE OF ILLINOIS
DEPARTMENT OF TRANSPORTATION**

INTERSECTION GEOMETRIC DETAILS			
INDIANA AVE / ALLEY AT 223 + 94			
SCALE: 1" = 10'	SHEET NO. 15 OF 22 SHEETS	STA. N/A	TO STA. N/A

F.A.P. RTE.	SECTION	COUNTY	TOTAL SHEETS	SHEET NO.
600	60-(30,31,128)-3	MADISON	529	145
CONTRACT NO. 76B85				
ILLINOIS FED. AID PROJECT				



- NOTES:
1. ELEVATIONS DENOTED WITH ● ARE LOCATED ON THE EDGE OF PAVEMENT AT THE CURB RAMP.
 2. MAINTAIN 2% CROSS SLOPE THROUGH CROSS WALKS.
 3. PARKING AREA 13 INFORMATION IS TO FOC.
 4. SEE NEXT SHEET FOR CALIFORNIA AVE DETAILS.
 5. ALL STATIONING ON MEADOW LN IS OFF IL RTE 159.



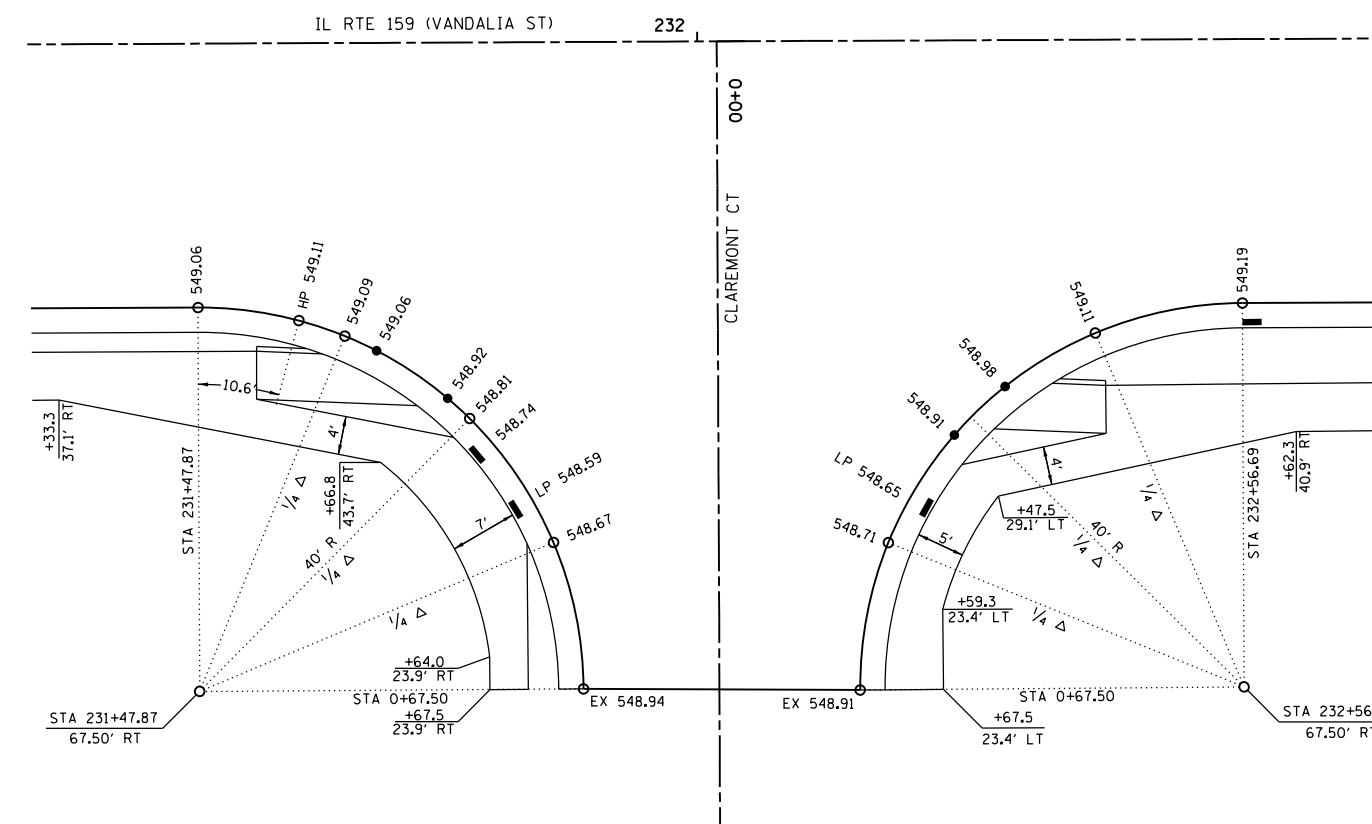
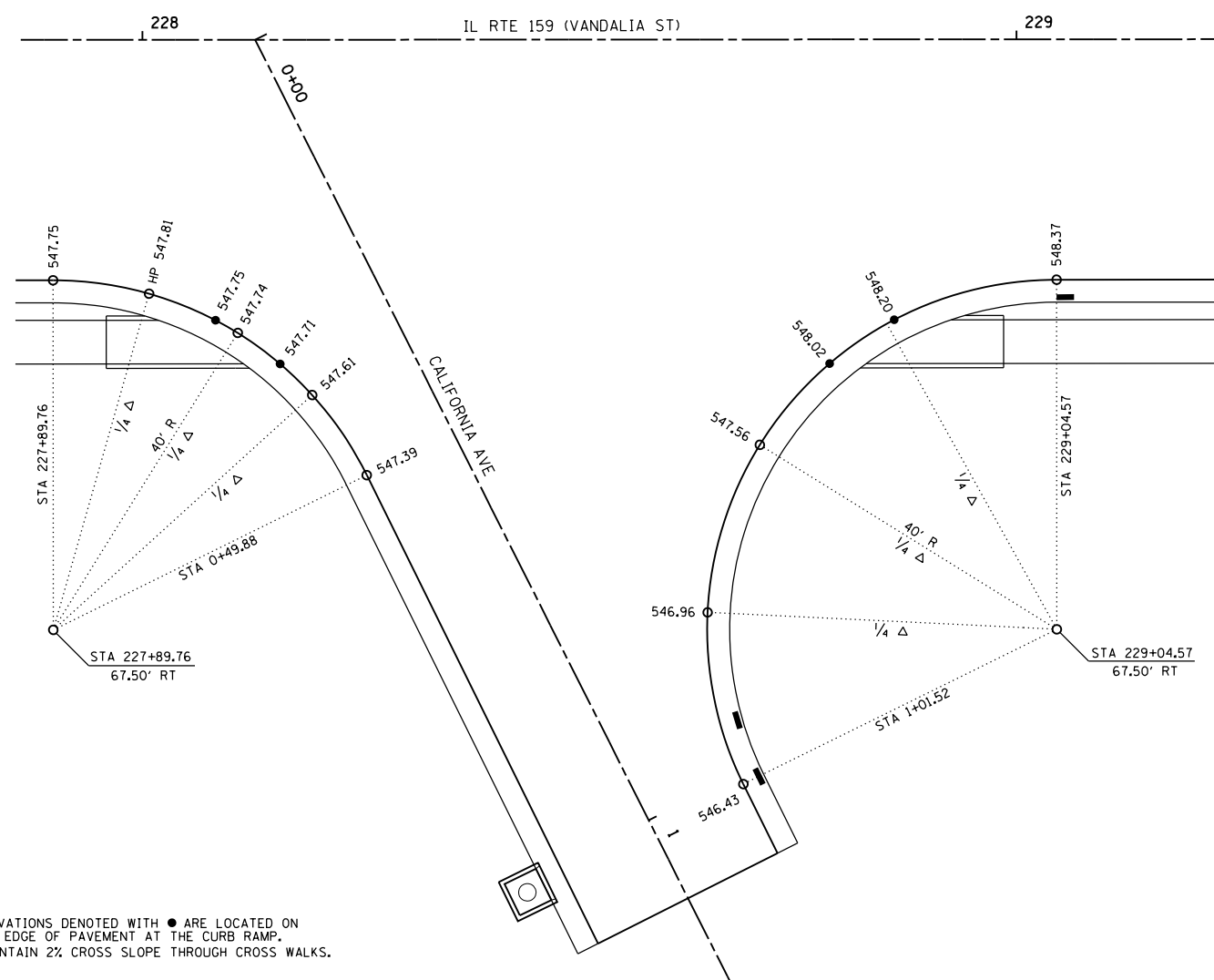
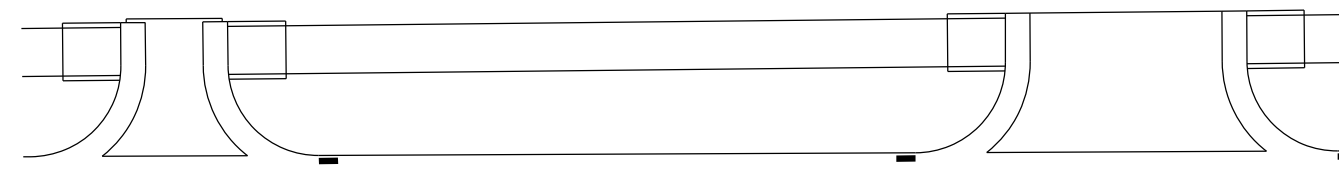
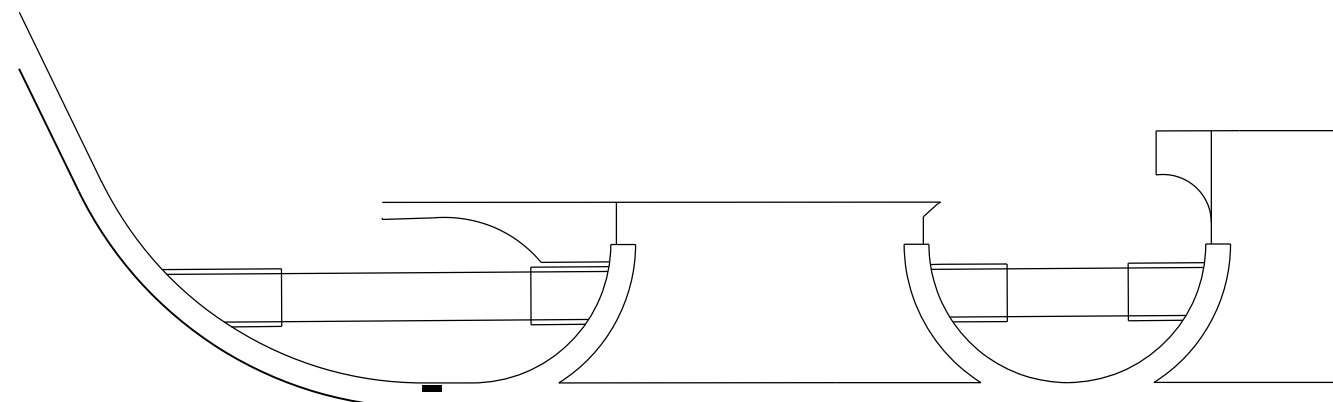

FILE NAME =	USER NAME = default	DESIGNED - AGF	REVISED -
P:\Projects\513501\CADD\DN\0876885-sh\intersec-detail.dgn		DRAWN - AGF	REVISED -
	PLOT SCALE = 20.0000' / in.	CHECKED - CLS	REVISED -
	PLOT DATE = 1/25/2013	DATE - 01/25/2013	REVISED -

**STATE OF ILLINOIS
DEPARTMENT OF TRANSPORTATION**

**INTERSECTION GEOMETRIC DETAILS
ILLINOIS AVE / MEADOW LN**

SCALE: 1" = 10' SHEET NO. 16 OF 22 SHEETS STA. N/A TO STA. N/A

F.A.P. RTE.	SECTION	COUNTY	TOTAL SHEETS	SHEET NO.
600	60-(30,31,128)-3	MADISON	529	146
CONTRACT NO. 76B85				
ILLINOIS FED. AID PROJECT				



NOTES:
 1. ELEVATIONS DENOTED WITH ● ARE LOCATED ON THE EDGE OF PAVEMENT AT THE CURB RAMP.
 2. MAINTAIN 2% CROSS SLOPE THROUGH CROSS WALKS.



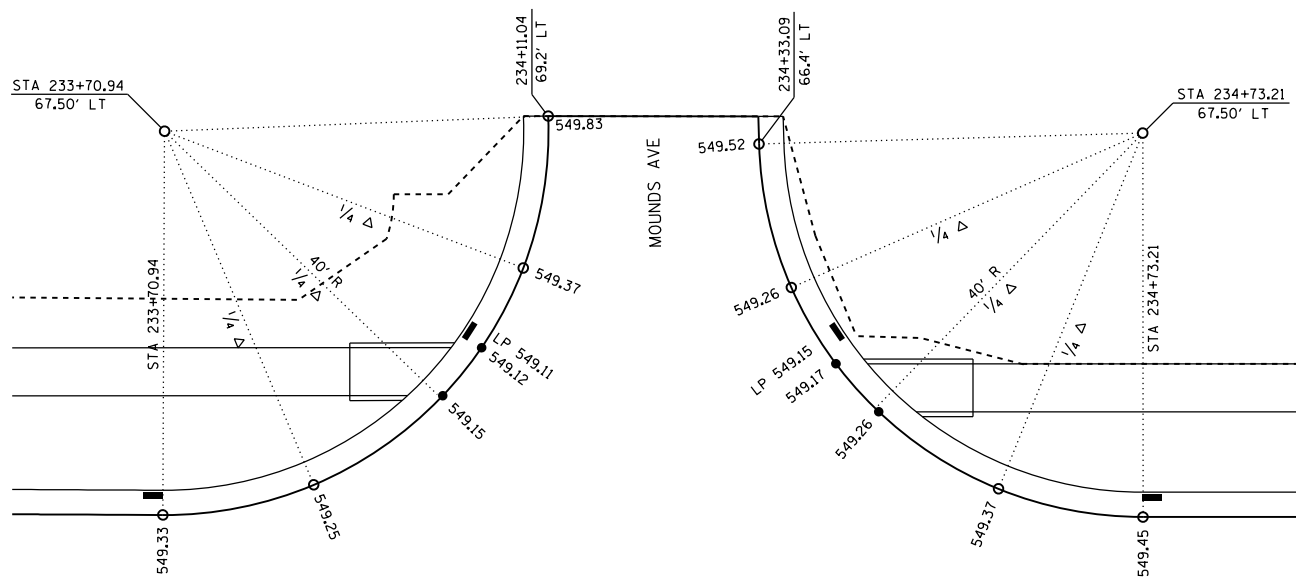
FILE NAME =	USER NAME = default	DESIGNED - AGF	REVISED -
P:\Projects\513501\CADD\DN\0876885-sh\intersec-detail.dgn		DRAWN - AGF	REVISED -
	PLOT SCALE = 20.0000' / in.	CHECKED - CLS	REVISED -
	PLOT DATE = 1/25/2013	DATE - 01/25/2013	REVISED -

**STATE OF ILLINOIS
DEPARTMENT OF TRANSPORTATION**

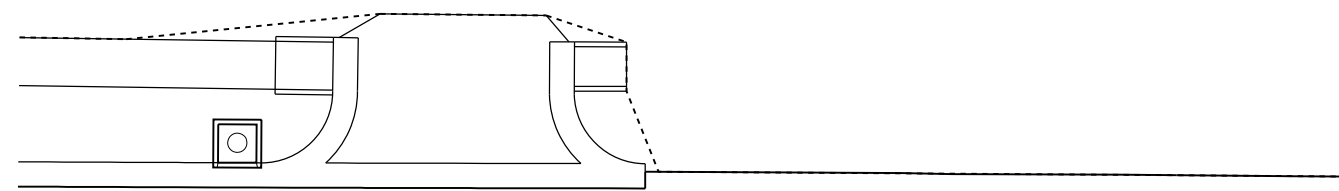
**INTERSECTION GEOMETRIC DETAILS
CALIFORNIA AVE / CLAREMONT CT**

SCALE: 1" = 10' SHEET NO. 17 OF 22 SHEETS STA. N/A TO STA. N/A

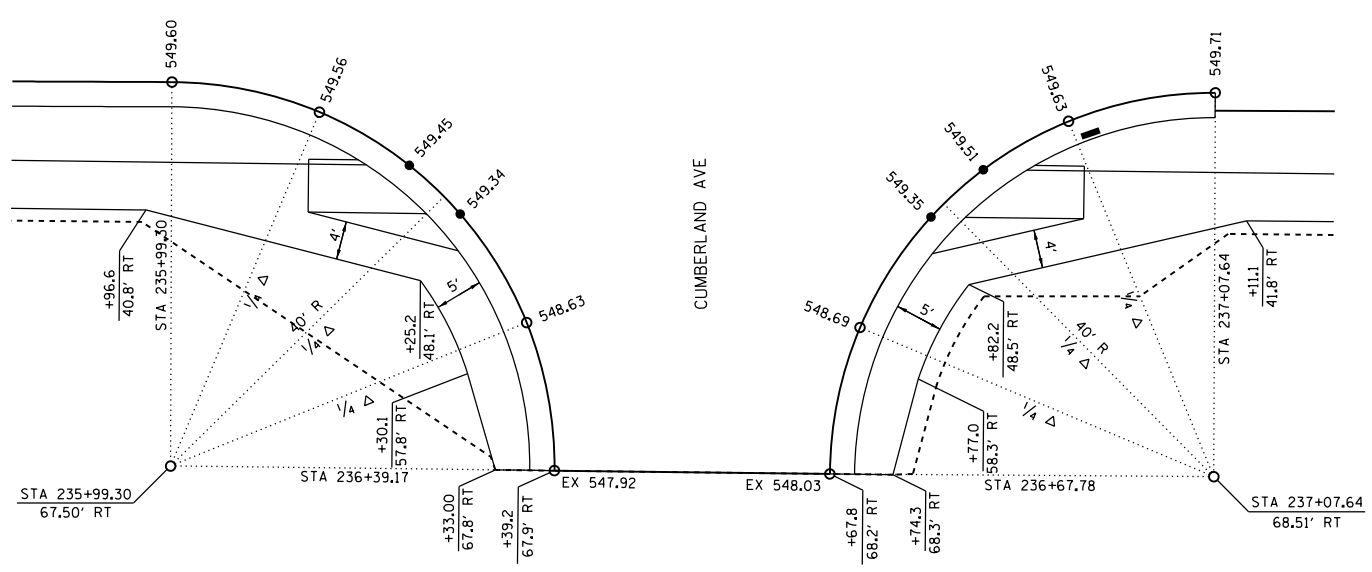
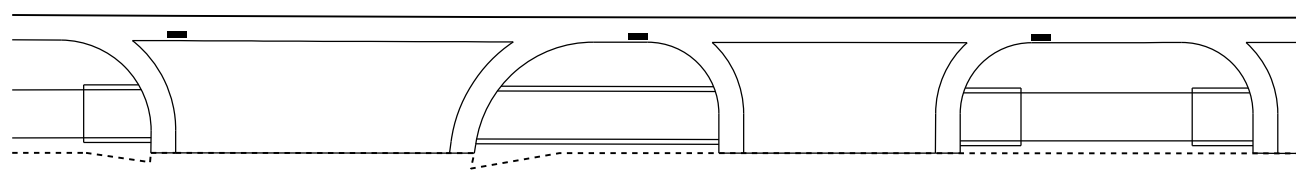
F.A.P. RTE.	SECTION	COUNTY	TOTAL SHEETS	SHEET NO.
600	60-(30,31,128)-3	MADISON	529	147
CONTRACT NO. 76B85				
ILLINOIS FED. AID PROJECT				



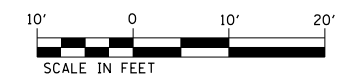
234
IL RTE 159 (VANDALIA ST)



236 IL RTE 159 (VANDALIA ST) 237



CUMBERLAND AVE



- NOTES:
 1. ELEVATIONS DENOTED WITH ● ARE LOCATED ON THE EDGE OF PAVEMENT AT THE CURB RAMP.
 2. MAINTAIN 2% CROSS SLOPE THROUGH CROSS WALKS.
 3. ALL STATIONING ON MOUNDS AVE AND CUMBERLAND AVE IS OFF IL RTE 159.

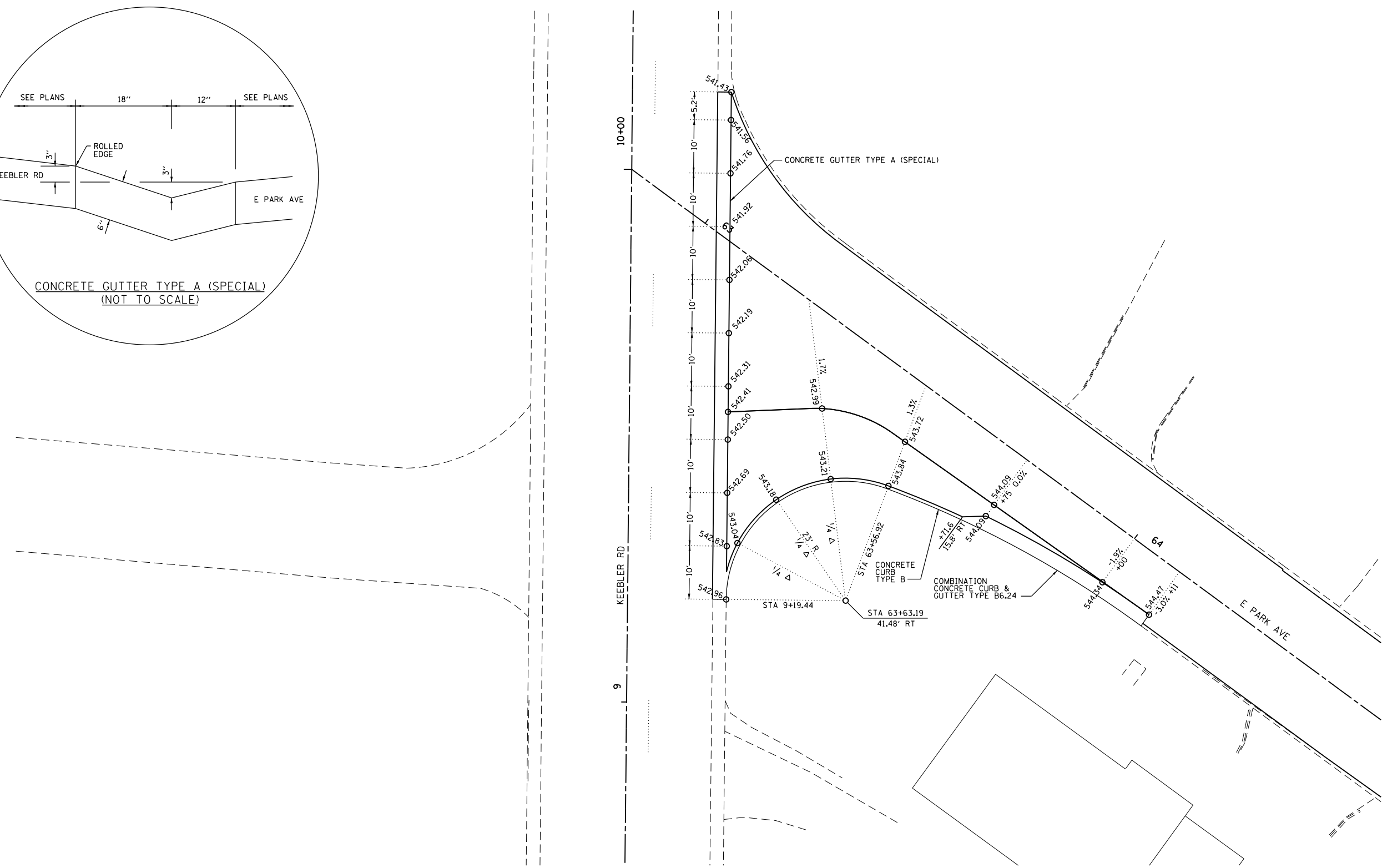
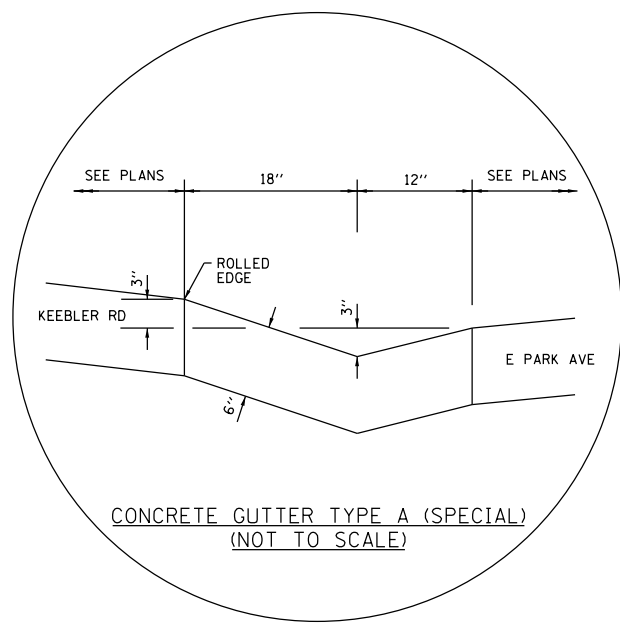
FILE NAME =	USER NAME = default	DESIGNED - AGF	REVISED -
P:\Projects\513501\CADD\DN\0876885-sh\intersec-detail.dgn		DRAWN - AGF	REVISED -
	PLOT SCALE = 20.0000' / in.	CHECKED - CLS	REVISED -
	PLOT DATE = 1/25/2013	DATE - 01/25/2013	REVISED -

STATE OF ILLINOIS
DEPARTMENT OF TRANSPORTATION

INTERSECTION GEOMETRIC DETAILS
MOUNDS AVE / CUMBERLAND AVE

SCALE: 1" = 10' SHEET NO. 18 OF 22 SHEETS STA. N/A TO STA. N/A

F.A.P. RTE.	SECTION	COUNTY	TOTAL SHEETS	SHEET NO.
600	60-(30,31,128)-3	MADISON	529	148
CONTRACT NO. 76B85				
ILLINOIS FED. AID PROJECT				



- NOTES:
1. ELEVATIONS DENOTED WITH ● ARE LOCATED ON THE EDGE OF PAVEMENT AT THE CURB RAMP.
 2. MAINTAIN 2% CROSS SLOPE THROUGH CROSS WALKS.



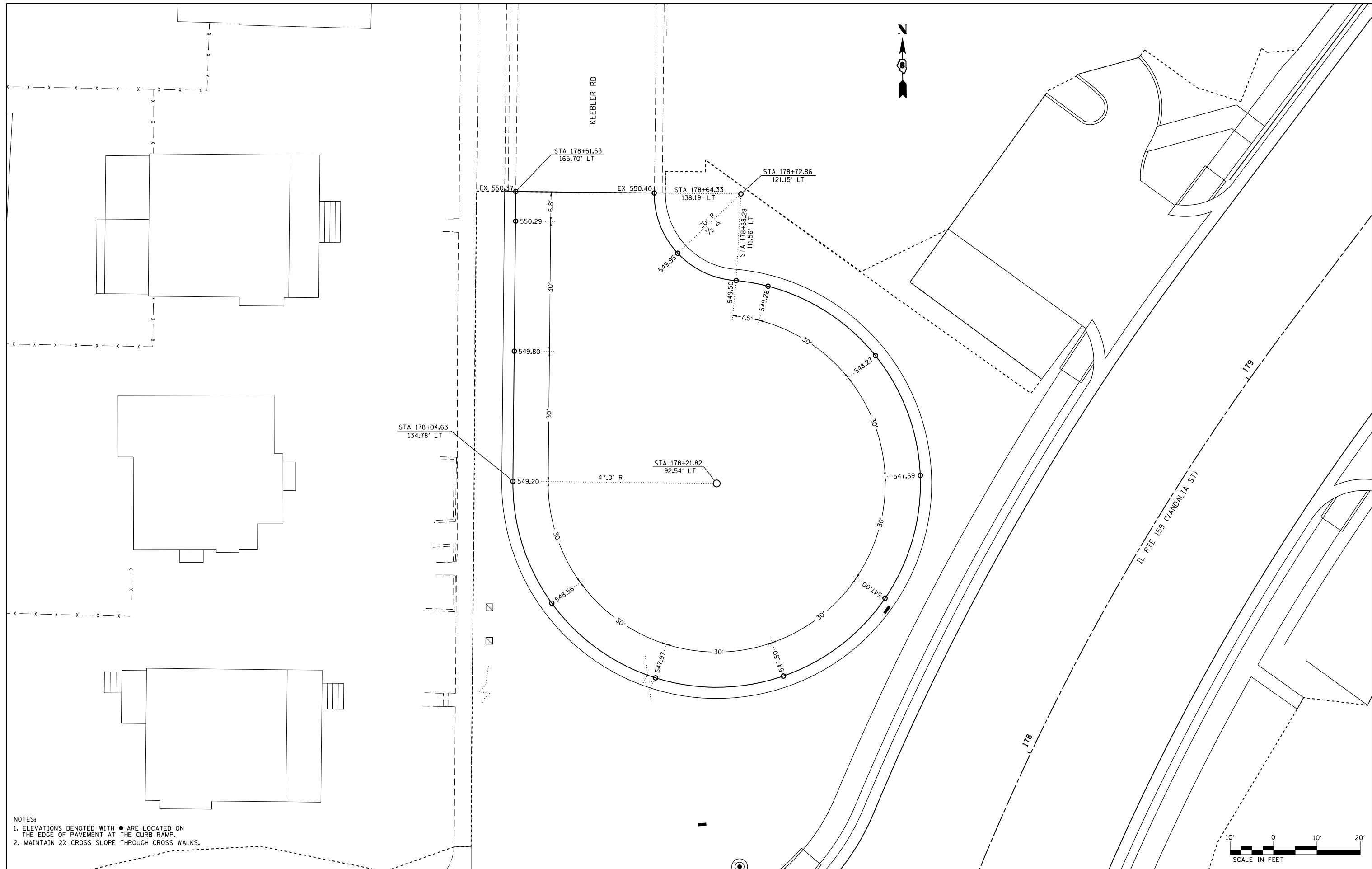
FILE NAME =	USER NAME = default	DESIGNED - AGF	REVISED -
P:\Projects\513501\CADD\DN\0876885-sh	intersec-detail.dgn	DRAWN - AGF	REVISED -
	PLOT SCALE = 20.0000' / in.	CHECKED - CLS	REVISED -
	PLOT DATE = 1/25/2013	DATE - 01/25/2013	REVISED -

**STATE OF ILLINOIS
DEPARTMENT OF TRANSPORTATION**

**INTERSECTION GEOMETRIC DETAILS
KEEBLER RD / E PARK AVE**

SCALE: 1" = 10' SHEET NO. 19 OF 22 SHEETS STA. N/A TO STA. N/A

F.A.P. RTE.	SECTION	COUNTY	TOTAL SHEETS	SHEET NO.
600	60-(30,31,128)-3	MADISON	529	149
CONTRACT NO. 76B85				
ILLINOIS FED. AID PROJECT				



NOTES:
 1. ELEVATIONS DENOTED WITH ● ARE LOCATED ON THE EDGE OF PAVEMENT AT THE CURB RAMP.
 2. MAINTAIN 2% CROSS SLOPE THROUGH CROSS WALKS.



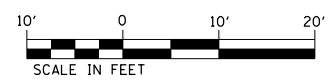
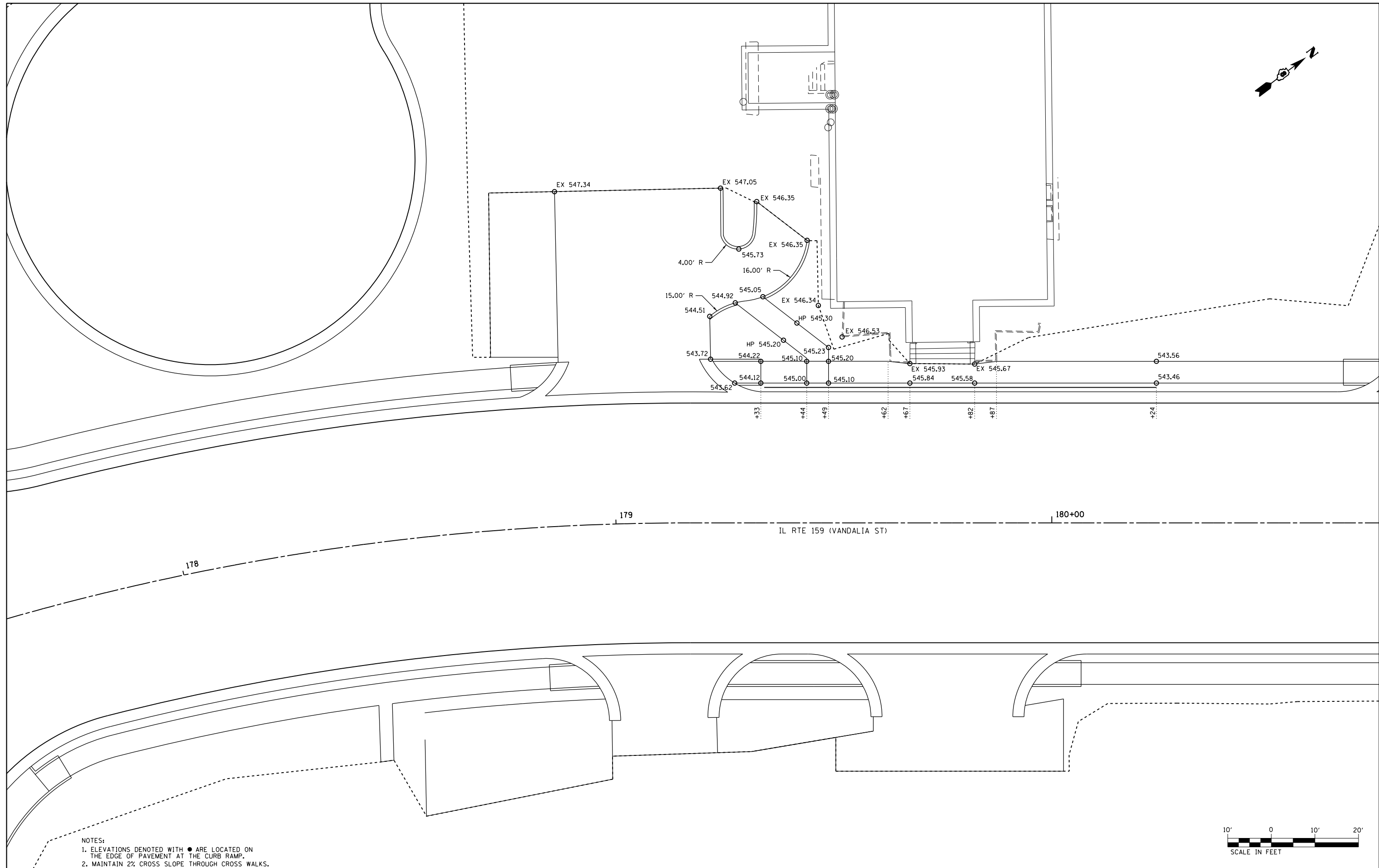

FILE NAME =	USER NAME = default	DESIGNED - AGF	REVISED -
P:\Projects\513501\CADD\DN\0876885-sh\intersec-detail.dgn		DRAWN - AGF	REVISED -
	PLOT SCALE = 20.0000' / in.	CHECKED - CLS	REVISED -
	PLOT DATE = 1/25/2013	DATE - 01/25/2013	REVISED -

**STATE OF ILLINOIS
 DEPARTMENT OF TRANSPORTATION**

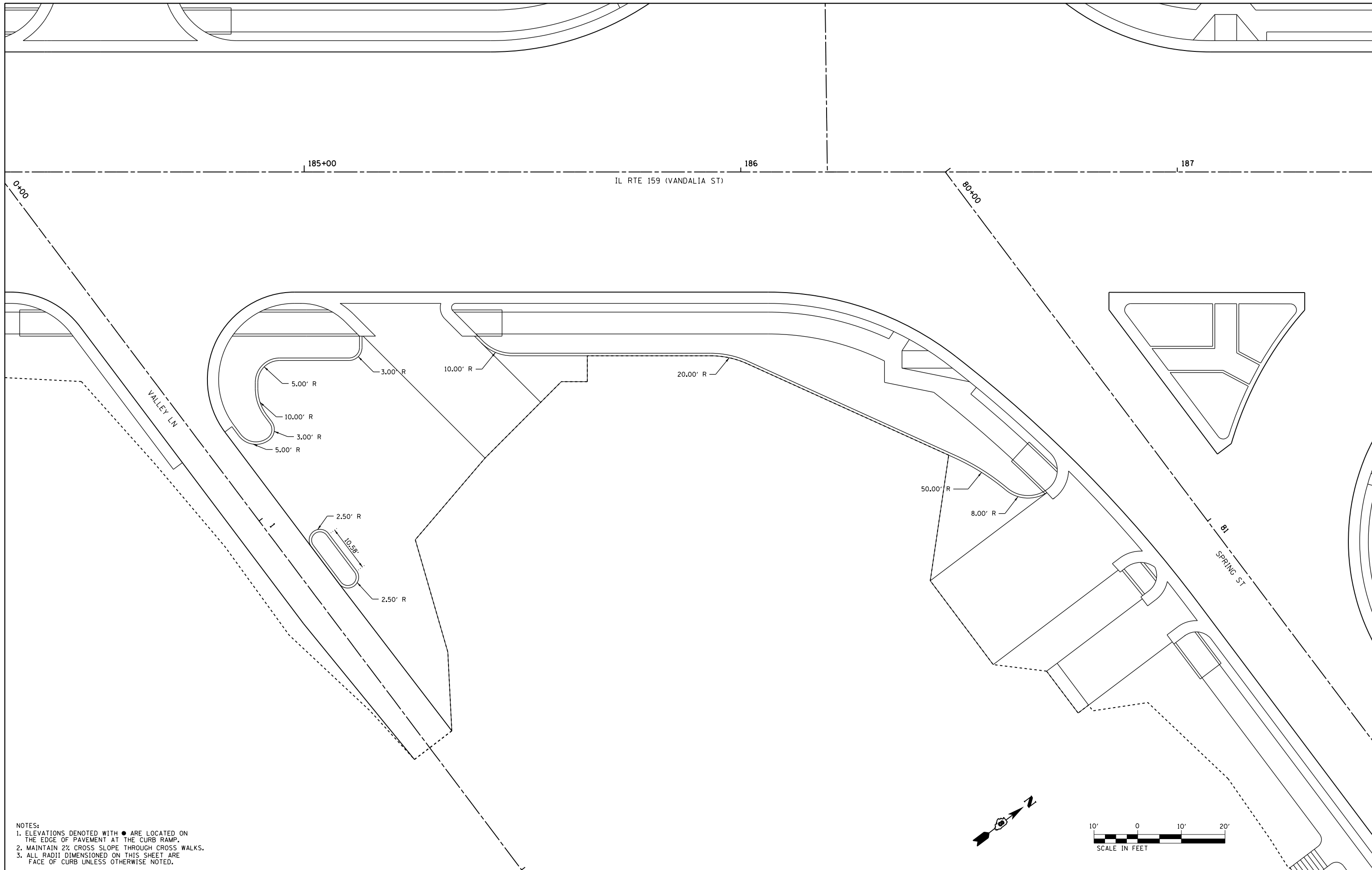
**INTERSECTION GEOMETRIC DETAILS
 KEEBLER RD CUL-DE-SAC**

SCALE: 1" = 10' SHEET NO. 20 OF 22 SHEETS STA. N/A TO STA. N/A

F.A.P. RTE.	SECTION	COUNTY	TOTAL SHEETS	SHEET NO.
600	60-(30,31,128)-3	MADISON	529	150
CONTRACT NO. 76B85				
ILLINOIS FED. AID PROJECT				



FILE NAME = P:\Projects\513501\CADD\DN\0876885-sh\intersec-detail.dgn	USER NAME = default	DESIGNED - AGF	REVISED -	STATE OF ILLINOIS DEPARTMENT OF TRANSPORTATION	ENTRANCE AT 179+05 /SIDEWALK DETAILS AT RETAINING WALL 4			F.A.P. RTE. 600	SECTION 60-(30,31,128)-3	COUNTY MADISON	TOTAL SHEETS 529	SHEET NO. 151
	PLOT SCALE = 20.0000' / in.	CHECKED - CLS	REVISED -		SCALE: 1" = 10'	SHEET NO. 21 OF 22 SHEETS	STA. N/A	TO STA. N/A	CONTRACT NO. 76B85			
	PLOT DATE = 1/25/2013	DATE - 01/25/2013	REVISED -		ILLINOIS FED. AID PROJECT							



- NOTES:
 1. ELEVATIONS DENOTED WITH ● ARE LOCATED ON THE EDGE OF PAVEMENT AT THE CURB RAMP.
 2. MAINTAIN 2% CROSS SLOPE THROUGH CROSS WALKS.
 3. ALL RADII DIMENSIONED ON THIS SHEET ARE FACE OF CURB UNLESS OTHERWISE NOTED.

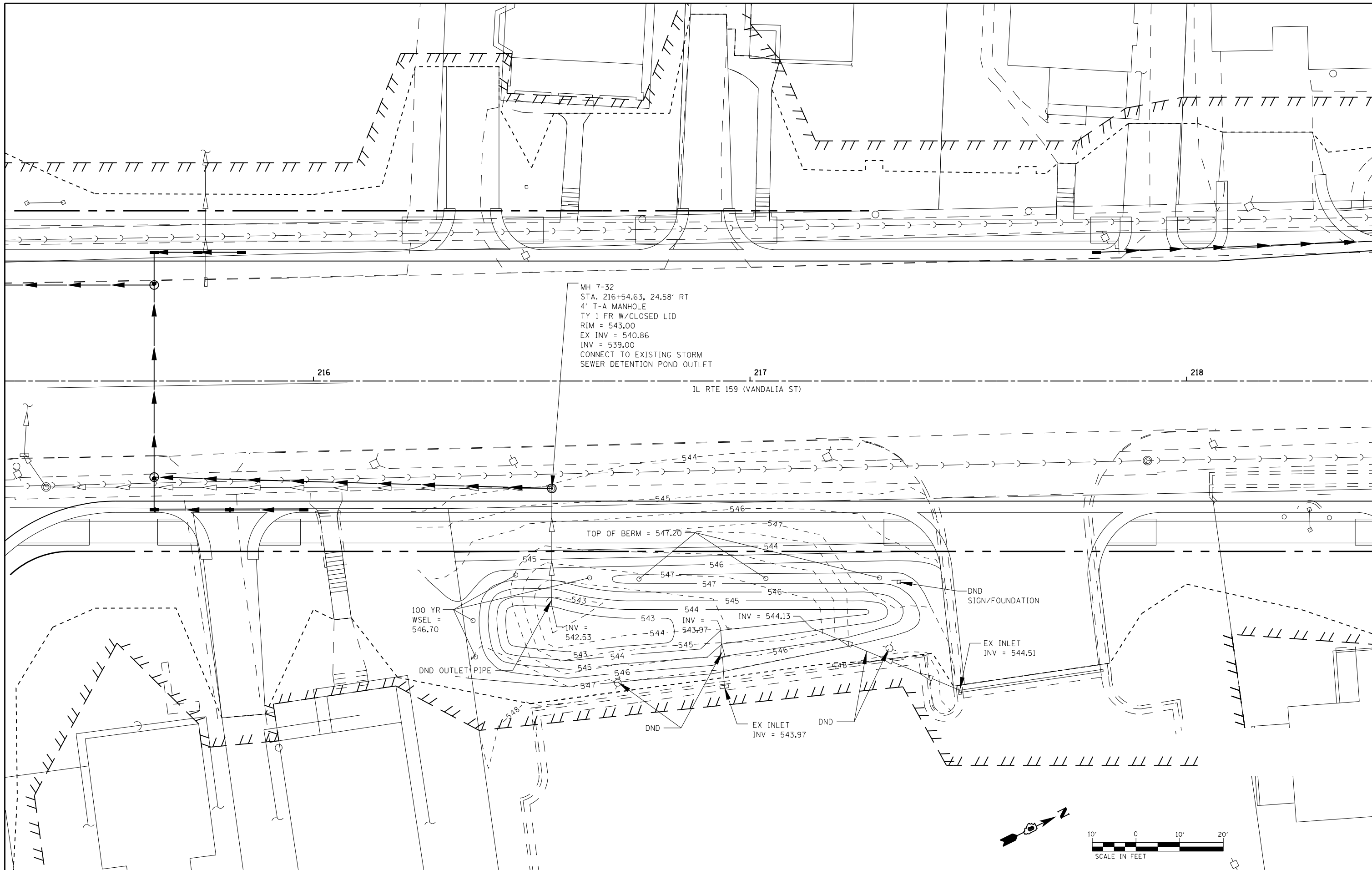
FILE NAME =	USER NAME = default	DESIGNED - AGF	REVISED -
P:\Projects\513501\CADD\DN\0876885-sh\intersec-detail.dgn		DRAWN - AGF	REVISED -
	PLOT SCALE = 20.0000' / in.	CHECKED - CLS	REVISED -
	PLOT DATE = 1/25/2013	DATE - 01/25/2013	REVISED -

**STATE OF ILLINOIS
 DEPARTMENT OF TRANSPORTATION**

PARKING AREA 3 DETAILS

SCALE: 1" = 10' SHEET NO. 22 OF 22 SHEETS STA. N/A TO STA. N/A

F.A.P. RTE.	SECTION	COUNTY	TOTAL SHEETS	SHEET NO.
600	60-(30,31,128)-3	MADISON	529	152
CONTRACT NO. 76885				
ILLINOIS FED. AID PROJECT				



FILE NAME = P:\Projects\513501\CADD\DN\0876885-sht\grading.dgn	USER NAME = default	DESIGNED - DRH	REVISED -
PLOT SCALE = 20.0000' / in.	CHECKED - CLS	DRAWN - DRH	REVISED -
PLOT DATE = 3/5/2013	DATE - 01/25/2013		REVISED -

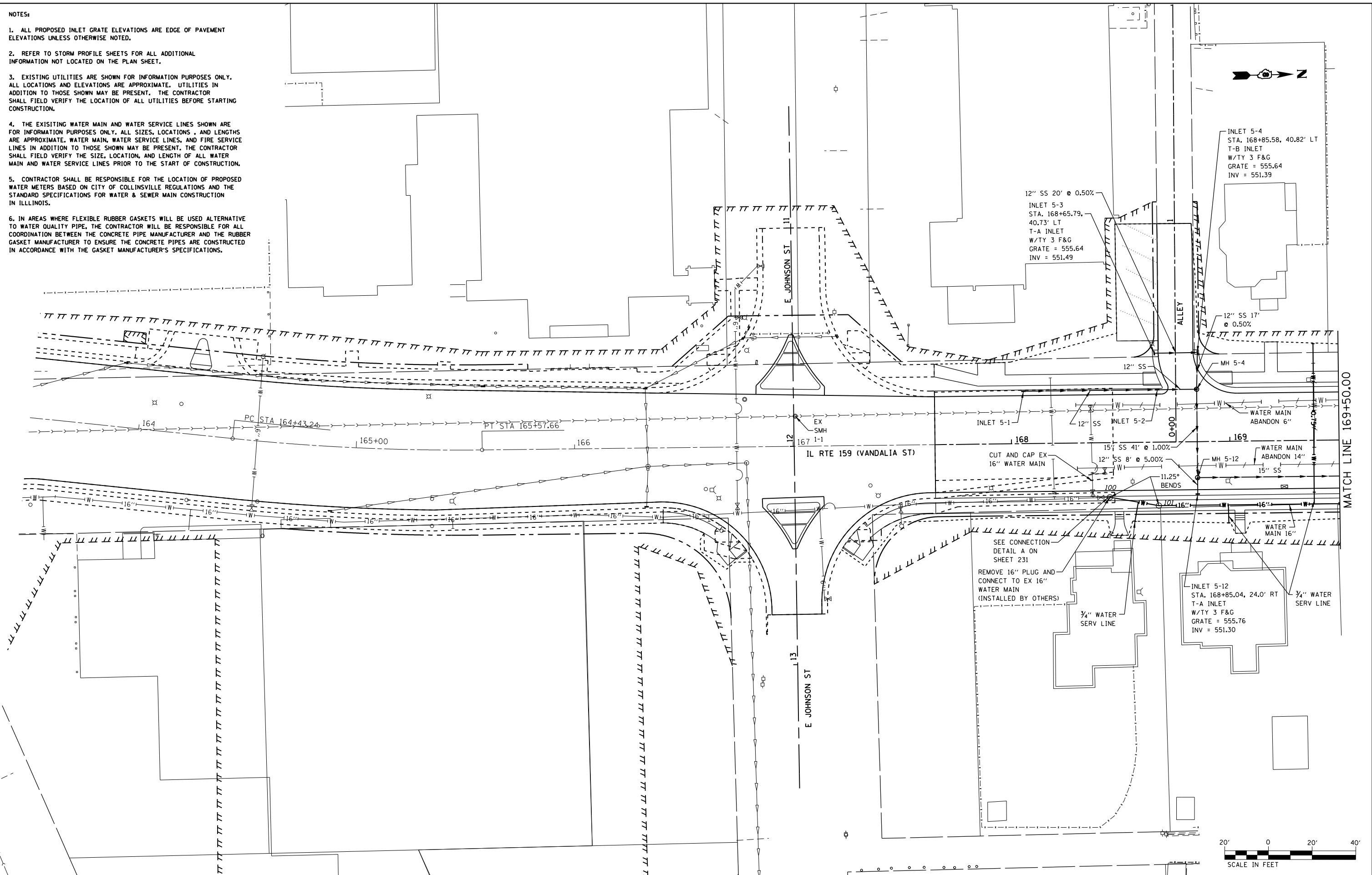
**STATE OF ILLINOIS
 DEPARTMENT OF TRANSPORTATION**

GRADING DETAIL			
SCALE: 1" = 10'	SHEET NO. 1 OF 1 SHEETS	STA. N/A	TO STA. N/A

F.A.P. RTE. 600	SECTION 60-(30,31,128)-3	COUNTY MADISON	TOTAL SHEETS 529	SHEET NO. 153
CONTRACT NO. 76885				
ILLINOIS FED. AID PROJECT				

NOTES:

1. ALL PROPOSED INLET GRATE ELEVATIONS ARE EDGE OF PAVEMENT ELEVATIONS UNLESS OTHERWISE NOTED.
2. REFER TO STORM PROFILE SHEETS FOR ALL ADDITIONAL INFORMATION NOT LOCATED ON THE PLAN SHEET.
3. EXISTING UTILITIES ARE SHOWN FOR INFORMATION PURPOSES ONLY. ALL LOCATIONS AND ELEVATIONS ARE APPROXIMATE. UTILITIES IN ADDITION TO THOSE SHOWN MAY BE PRESENT. THE CONTRACTOR SHALL FIELD VERIFY THE LOCATION OF ALL UTILITIES BEFORE STARTING CONSTRUCTION.
4. THE EXISTING WATER MAIN AND WATER SERVICE LINES SHOWN ARE FOR INFORMATION PURPOSES ONLY. ALL SIZES, LOCATIONS, AND LENGTHS ARE APPROXIMATE. WATER MAIN, WATER SERVICE LINES, AND FIRE SERVICE LINES IN ADDITION TO THOSE SHOWN MAY BE PRESENT. THE CONTRACTOR SHALL FIELD VERIFY THE SIZE, LOCATION, AND LENGTH OF ALL WATER MAIN AND WATER SERVICE LINES PRIOR TO THE START OF CONSTRUCTION.
5. CONTRACTOR SHALL BE RESPONSIBLE FOR THE LOCATION OF PROPOSED WATER METERS BASED ON CITY OF COLLINSVILLE REGULATIONS AND THE STANDARD SPECIFICATIONS FOR WATER & SEWER MAIN CONSTRUCTION IN ILLINOIS.
6. IN AREAS WHERE FLEXIBLE RUBBER GASKETS WILL BE USED ALTERNATIVE TO WATER QUALITY PIPE, THE CONTRACTOR WILL BE RESPONSIBLE FOR ALL COORDINATION BETWEEN THE CONCRETE PIPE MANUFACTURER AND THE RUBBER GASKET MANUFACTURER TO ENSURE THE CONCRETE PIPES ARE CONSTRUCTED IN ACCORDANCE WITH THE GASKET MANUFACTURER'S SPECIFICATIONS.



FILE NAME =	USER NAME = default	DESIGNED - DRH	REVISED -
P:\Projects\513501\CADD\DN\DN76885-shd.dwg		DRAWN - DRH	REVISED -
		CHECKED - VAM	REVISED -
		DATE - 01/25/2013	REVISED -

**STATE OF ILLINOIS
DEPARTMENT OF TRANSPORTATION**

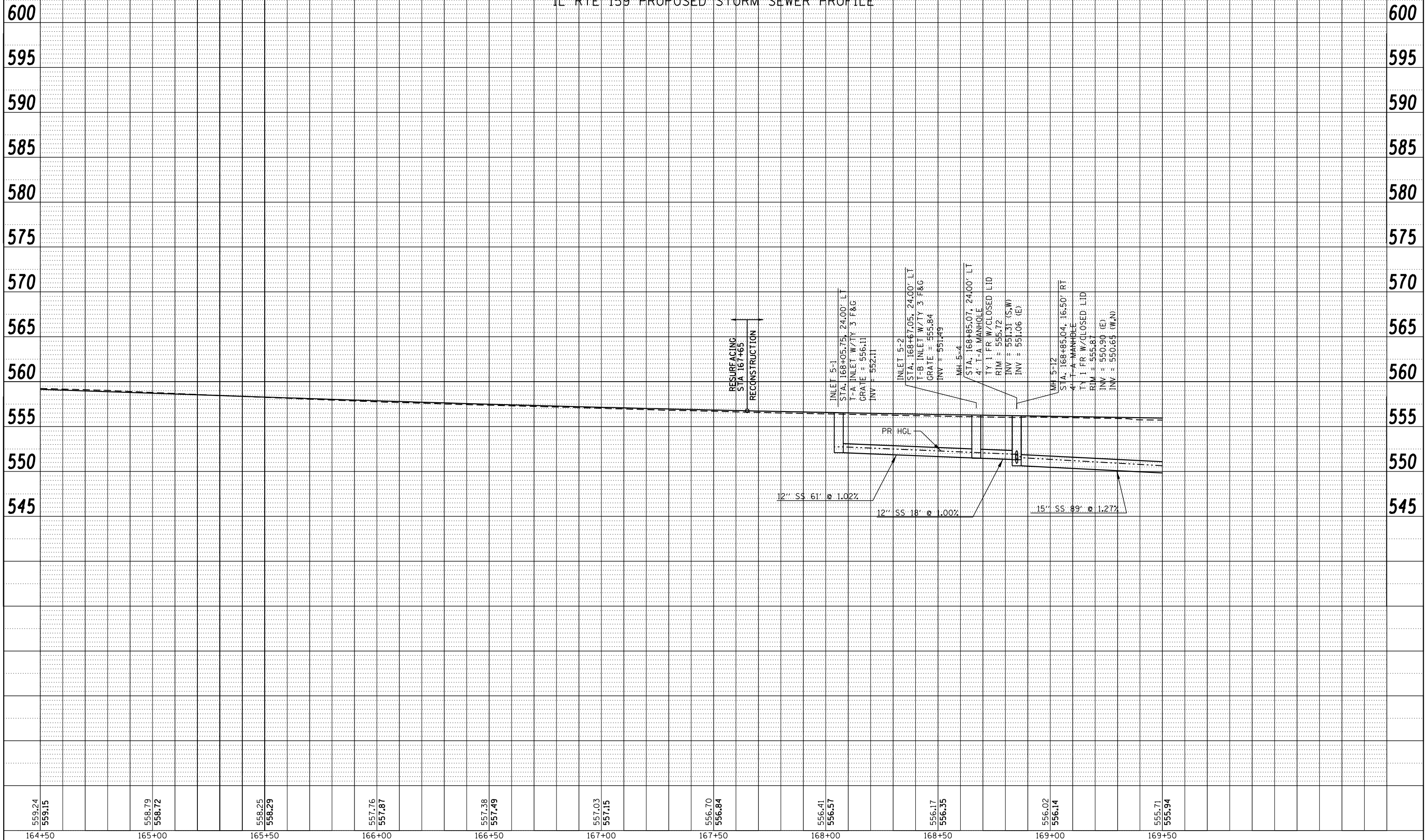
**DRAINAGE AND UTILITY PLAN
IL ROUTE 159**

SCALE: 1" = 20' SHEET NO. 1 OF 73 SHEETS STA. 167+65.00 TO STA. 169+50.00

F.A.P. RTE.	SECTION	COUNTY	TOTAL SHEETS	SHEET NO.
600	60-(30,31,128)-3	MADISON	529	154
CONTRACT NO. 76885				
ILLINOIS FED. AID PROJECT				

IL RTE 159 PROPOSED STORM SEWER PROFILE

SCALE: 1" = 20' HORIZ
1" = 5' VERT



PLAN	SURVEYED	BY	DATE
	PLOTTED		
	ALIGNMENT CHECKED		
	CONSTRUCTION CHECKED		
	CADD FILE NAME		

PROFILE	SURVEYED	BY	DATE
	PLOTTED		
	GRADES CHECKED		
	STRUCTURE NOTATIONS CHECKED		

559.24 559.15	558.79 558.72	558.25 558.29	557.76 557.87	557.38 557.49	557.03 557.15	556.70 556.84	556.41 556.57	556.17 556.35	556.02 556.14	555.71 555.94
164+50	165+00	165+50	166+00	166+50	167+00	167+50	168+00	168+50	169+00	169+50

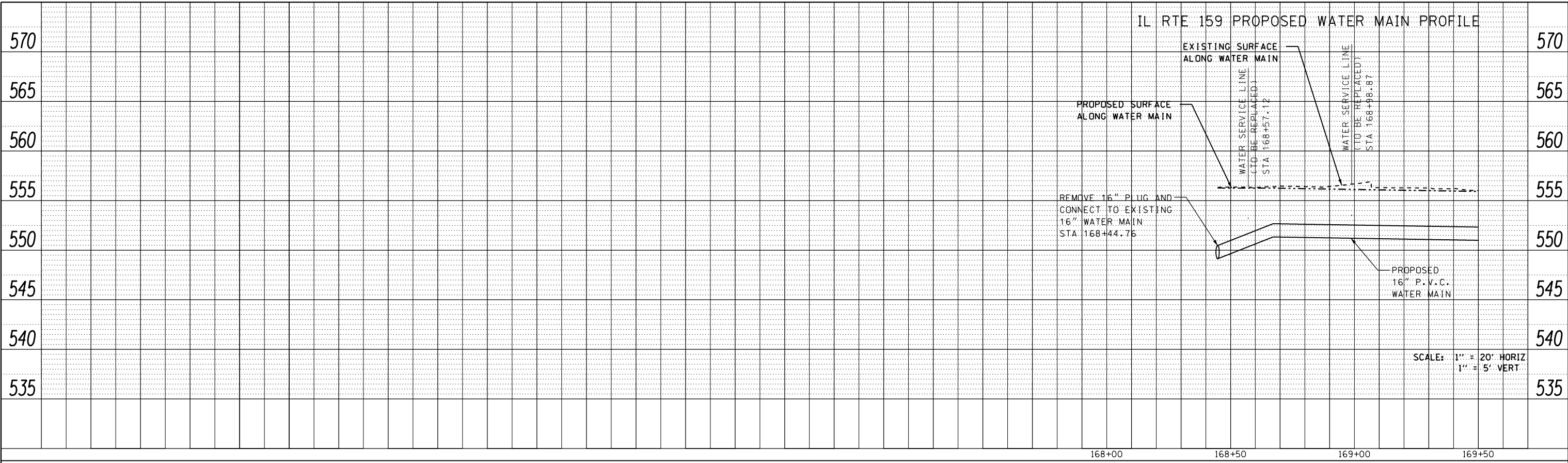
FILE NAME = P:\Projects\513501\CADD\DCN\0876885-shd-drain.dgn	USER NAME = default	DESIGNED - DRH	REVISED -
PLOT SCALE = 40.0000' / in.	CHECKED - VAM	DRAWN - DRH	REVISED -
PLOT DATE = 2/1/2013	DATE - 01/25/2013		REVISED -

STATE OF ILLINOIS
DEPARTMENT OF TRANSPORTATION

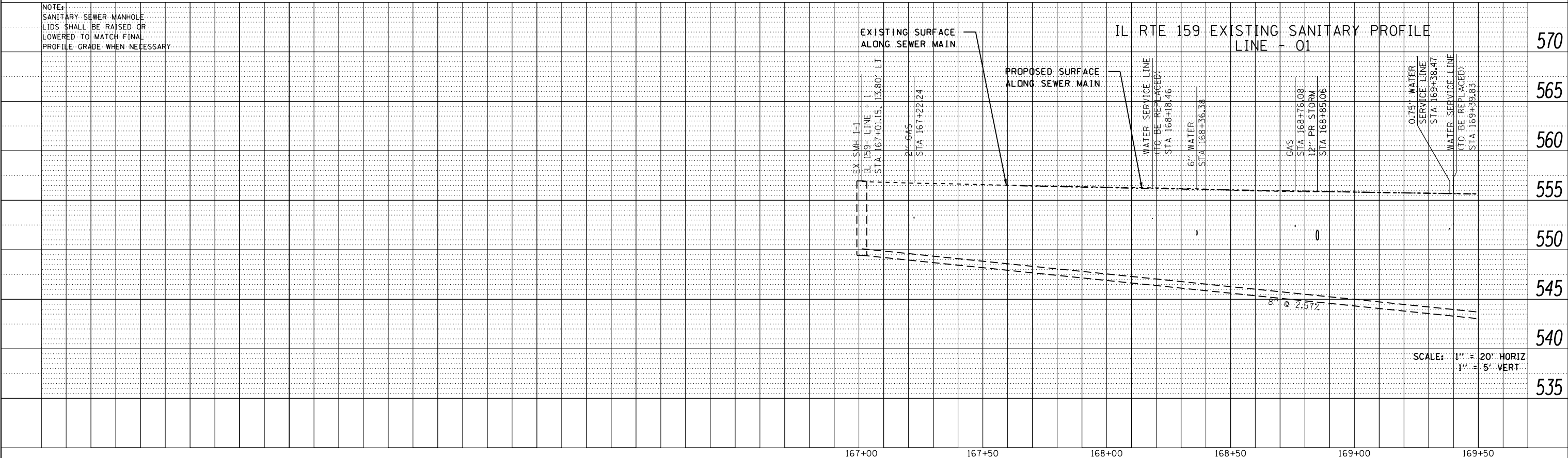
DRAINAGE AND UTILITY PROFILE	
IL ROUTE 159	
SCALE: N/A	SHEET NO. 2 OF 73 SHEETS STA. 164+50.00 TO STA. 169+50.00

F.A.P. RTE. 600	SECTION 60-(30,31,128)-3	COUNTY MADISON	TOTAL SHEETS 529	SHEET NO. 155
CONTRACT NO. 76885			ILLINOIS FED. AID PROJECT	

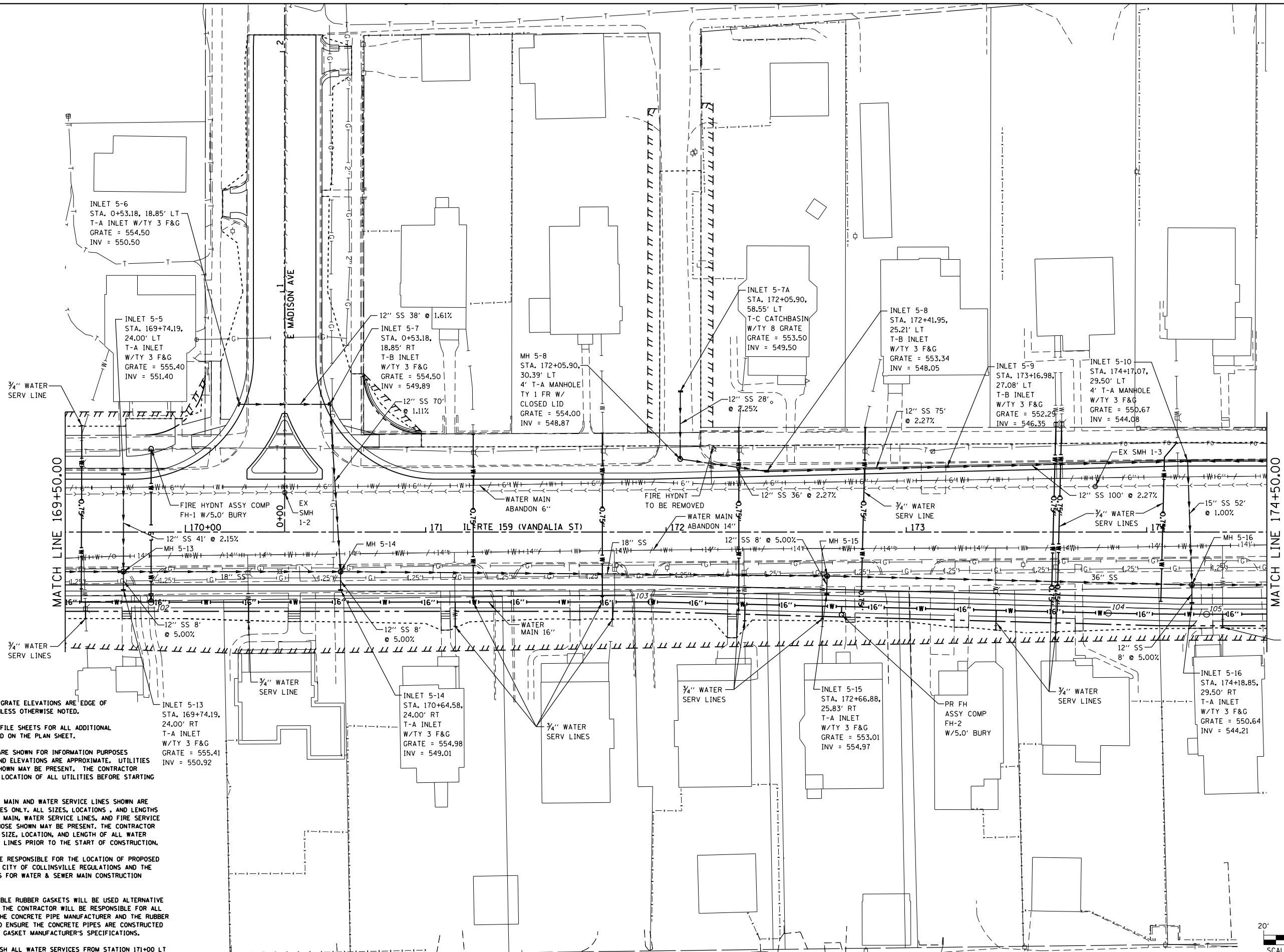
PLAN	SURVEYED	DATE
	PLOTTED	BY
	GRADES CHECKED	
	STRUCTURE NOTATIONS OK'D	
	NOTE BOOK NO.	
	CADD FILE NAME	



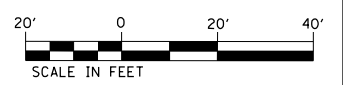
PROFILE	SURVEYED	DATE
	PLOTTED	BY
	GRADES CHECKED	
	STRUCTURE NOTATIONS OK'D	
	NOTE BOOK NO.	
	CADD FILE NAME	



FILE NAME =	USER NAME = default	DESIGNED - DRH	REVISED -	STATE OF ILLINOIS DEPARTMENT OF TRANSPORTATION	DRAINAGE AND UTILITY PROFILE IL ROUTE 159		F.A.P. RTE. 600	SECTION 60-(30,31,128)-3	COUNTY MADISON	TOTAL SHEETS 529	SHEET NO. 156	
P:\Projects\513501\CADD\DCN\0876885-sh-t-drain.dgn		DRAWN - DRH	REVISED -		SCALE: N/A	SHEET NO. 3 OF 73 SHEETS	STA. 164+50.00 TO STA. 169+50.00	CONTRACT NO. 76885		ILLINOIS FED. AID PROJECT		
PLOT SCALE = 40.0000' / in.		CHECKED - VAM	REVISED -									
PLOT DATE = 2/1/2013		DATE - 01/25/2013	REVISED -									



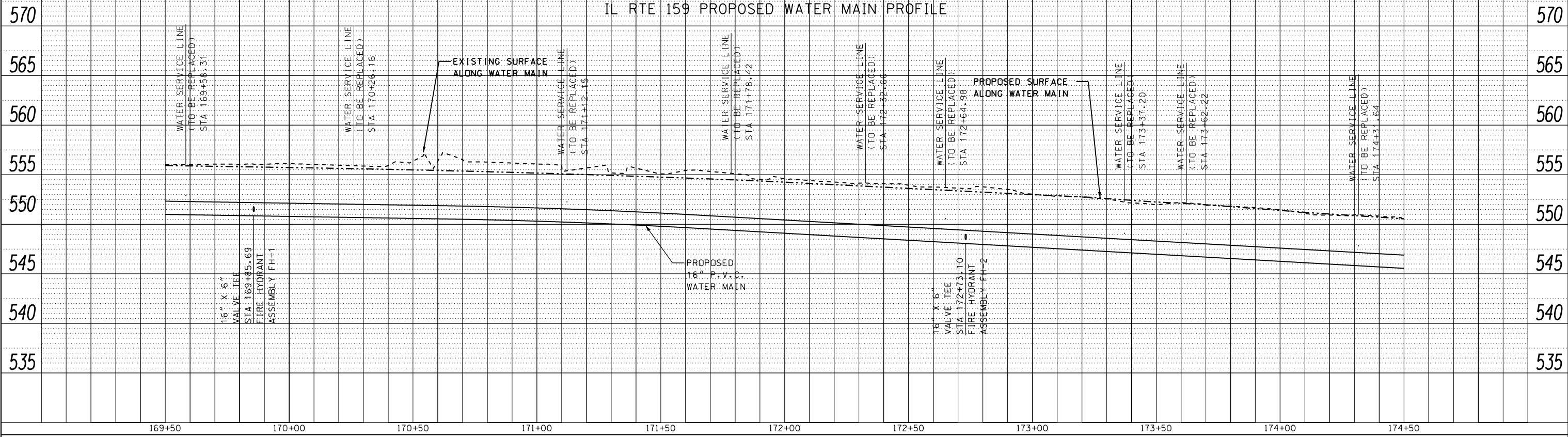
- NOTES:**
1. ALL PROPOSED INLET GRADE ELEVATIONS ARE EDGE OF PAVEMENT ELEVATIONS UNLESS OTHERWISE NOTED.
 2. REFER TO STORM PROFILE SHEETS FOR ALL ADDITIONAL INFORMATION NOT LOCATED ON THE PLAN SHEET.
 3. EXISTING UTILITIES ARE SHOWN FOR INFORMATION PURPOSES ONLY. ALL LOCATIONS AND ELEVATIONS ARE APPROXIMATE. UTILITIES IN ADDITION TO THOSE SHOWN MAY BE PRESENT. THE CONTRACTOR SHALL FIELD VERIFY THE LOCATION OF ALL UTILITIES BEFORE STARTING CONSTRUCTION.
 4. THE EXISTING WATER MAIN AND WATER SERVICE LINES SHOWN ARE FOR INFORMATION PURPOSES ONLY. ALL SIZES, LOCATIONS, AND LENGTHS ARE APPROXIMATE. WATER MAIN, WATER SERVICE LINES, AND FIRE SERVICE LINES IN ADDITION TO THOSE SHOWN MAY BE PRESENT. THE CONTRACTOR SHALL FIELD VERIFY THE SIZE, LOCATION, AND LENGTH OF ALL WATER MAIN AND WATER SERVICE LINES PRIOR TO THE START OF CONSTRUCTION.
 5. CONTRACTOR SHALL BE RESPONSIBLE FOR THE LOCATION OF PROPOSED WATER METERS BASED ON CITY OF COLLINSVILLE REGULATIONS AND THE STANDARD SPECIFICATIONS FOR WATER & SEWER MAIN CONSTRUCTION IN ILLINOIS.
 6. IN AREAS WHERE FLEXIBLE RUBBER GASKETS WILL BE USED ALTERNATIVE TO WATER QUALITY PIPE, THE CONTRACTOR WILL BE RESPONSIBLE FOR ALL COORDINATION BETWEEN THE CONCRETE PIPE MANUFACTURER AND THE RUBBER GASKET MANUFACTURER TO ENSURE THE CONCRETE PIPES ARE CONSTRUCTED IN ACCORDANCE WITH THE GASKET MANUFACTURER'S SPECIFICATIONS.
 7. CONTRACTOR SHALL PUSH ALL WATER SERVICES FROM STATION 171+00 LT TO 175+75 LT TO AVOID DISTURBING THE HISTORIC SIDEWALK AND APPURTENANCES.



FILE NAME = P:\Projects\513501\CADD\DN\0876885-sht\dra\m.dgn	USER NAME = default	DESIGNED - DRH	REVISED -	STATE OF ILLINOIS DEPARTMENT OF TRANSPORTATION	DRAINAGE AND UTILITY PLAN IL ROUTE 159		F.A.P. RTE. = 600	SECTION = 60-(30.31.128)-3	COUNTY = MADISON	TOTAL SHEETS = 529	SHEET NO. = 157
	PLOT SCALE = 40.0000' / in.	CHECKED - VAM	REVISED -				CONTRACT NO. 76885				
PLOT DATE = 2/1/2013	DATE = 01/25/2013	REVISED -	REVISED -	SCALE: 1" = 20'		SHEET NO. 4 OF 73 SHEETS	STA. 169+50.00 TO STA. 174+50.00	ILLINOIS FED. AID PROJECT			

SCALE: 1" = 20' HORIZ
1" = 5' VERT

IL RTE 159 PROPOSED WATER MAIN PROFILE



PLAN	SURVEYED	DATE
NOTE BOOK NO.	PLOTTED	BY
CADD FILE NAME	GRADES CHECKED	
	STRUCTURE NOTATIONS CHECKED	

PROFILE	SURVEYED	DATE
NOTE BOOK NO.	PLOTTED	BY
CADD FILE NAME	GRADES CHECKED	
	STRUCTURE NOTATIONS CHECKED	

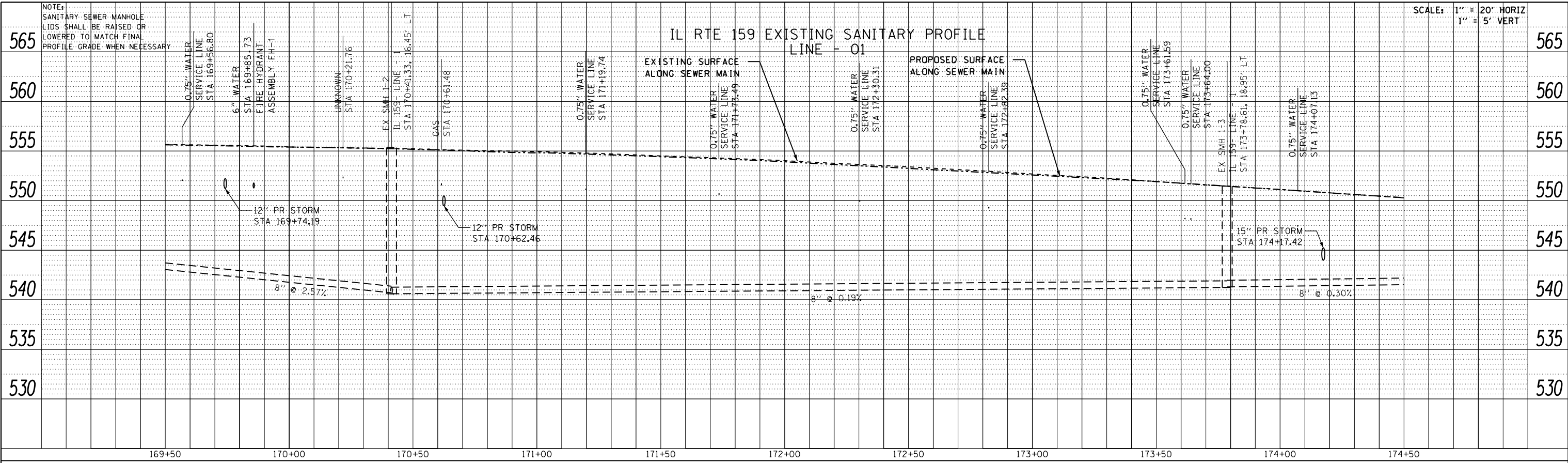
FILE NAME = P:\Projects\513501\CADD\DCN\0876885-shd-drain.dgn	USER NAME = default	DESIGNED - DRH	REVISED -
PLOT SCALE = 40.0000' / in.	PLOT DATE = 2/1/2013	DRAWN - DRH	REVISED -
		CHECKED - VAM	REVISED -
		DATE - 01/25/2013	REVISED -

STATE OF ILLINOIS
DEPARTMENT OF TRANSPORTATION

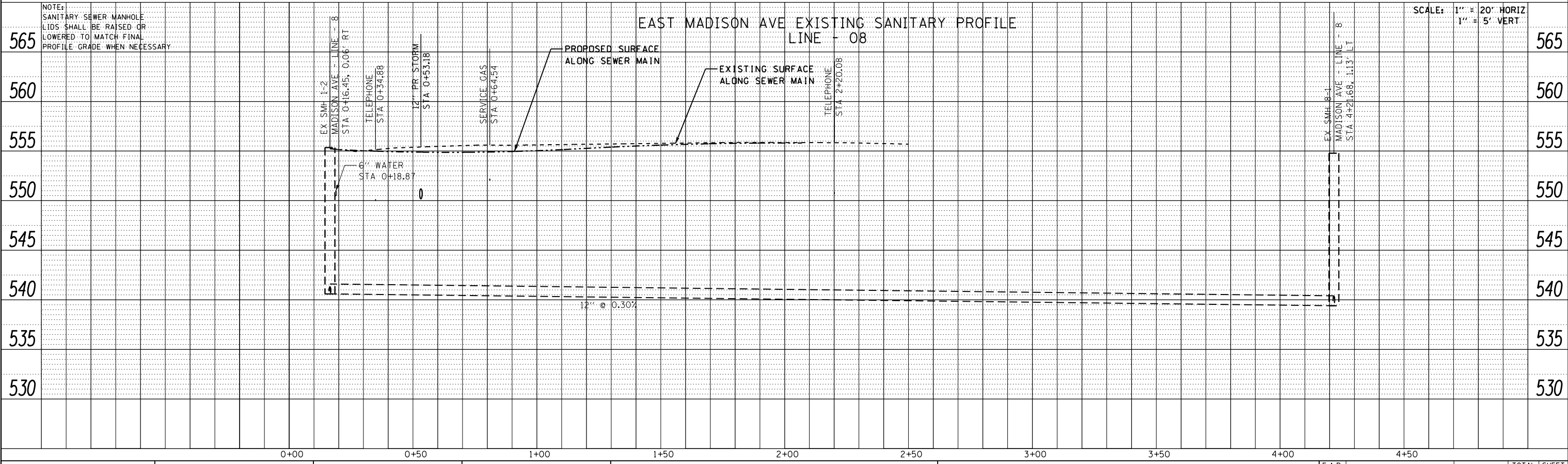
DRAINAGE AND UTILITY PROFILE		
IL ROUTE 159		
SCALE: N/A	SHEET NO. 6 OF 73 SHEETS	STA. 169+50.00 TO STA. 174+50.00

F.A.P. RTE. 600	SECTION 60-(30,31,128)-3	COUNTY MADISON	TOTAL SHEETS 529	SHEET NO. 159
CONTRACT NO. 76885			ILLINOIS FED. AID PROJECT	

PLAN	SURVEYED	DATE
	PLOTTED	BY
	GRADES CHECKED	
	STRUCTURE NOTATIONS CHECKED	
	NOTE BOOK	
	NO.	
	CADD FILE NAME	



PROFILE	SURVEYED	DATE
	PLOTTED	BY
	GRADES CHECKED	
	STRUCTURE NOTATIONS CHECKED	
	NOTE BOOK	
	NO.	
	CADD FILE NAME	

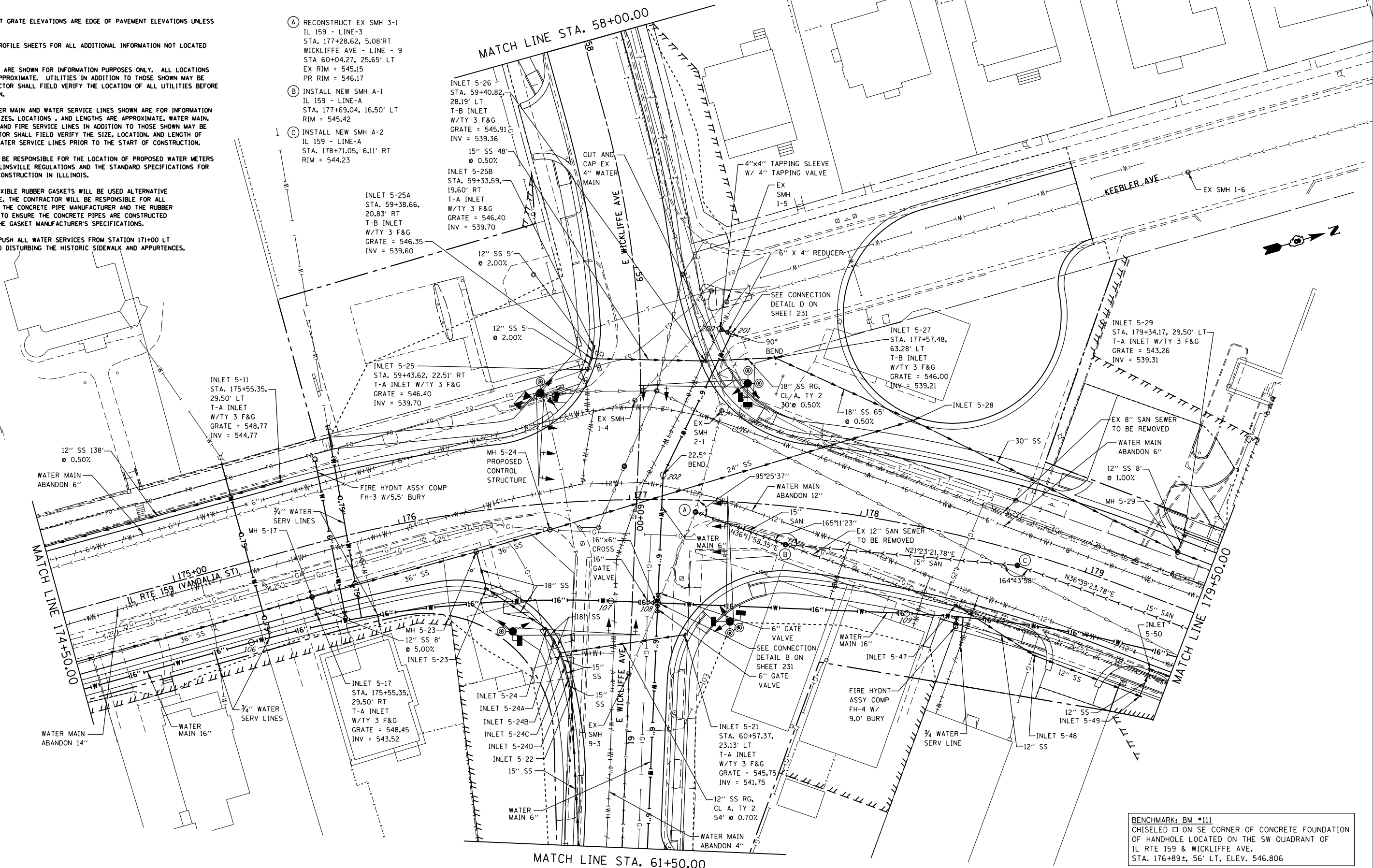


FILE NAME =	USER NAME = default	DESIGNED - DRH	REVISED -	STATE OF ILLINOIS DEPARTMENT OF TRANSPORTATION	DRAINAGE AND UTILITY PROFILE IL ROUTE 159	F.A.P. RTE. = 600	SECTION = 60-(30,31,128)-3	COUNTY = MADISON	TOTAL SHEETS = 529	SHEET NO. = 160	
PLOT SCALE = 40.0000' / in.	CHECKED - VAM	REVISED -	SCALE: N/A			SHEET NO. 7 OF 73 SHEETS	STA. 169+50.00 TO STA. 174+50.00	CONTRACT NO. 76885			
PLOT DATE = 2/1/2013	DATE - 01/25/2013	REVISED -	ILLINOIS FED. AID PROJECT								

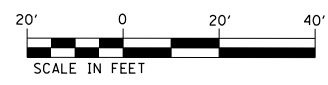
NOTES:

1. ALL PROPOSED INLET GRATE ELEVATIONS ARE EDGE OF PAVEMENT ELEVATIONS UNLESS OTHERWISE NOTED.
2. REFER TO STORM PROFILE SHEETS FOR ALL ADDITIONAL INFORMATION NOT LOCATED ON THE PLAN SHEET.
3. EXISTING UTILITIES ARE SHOWN FOR INFORMATION PURPOSES ONLY. ALL LOCATIONS AND ELEVATIONS ARE APPROXIMATE. UTILITIES IN ADDITION TO THOSE SHOWN MAY BE PRESENT. THE CONTRACTOR SHALL FIELD VERIFY THE LOCATION OF ALL UTILITIES BEFORE STARTING CONSTRUCTION.
4. THE EXISTING WATER MAIN AND WATER SERVICE LINES SHOWN ARE FOR INFORMATION PURPOSES ONLY. ALL SIZES, LOCATIONS, AND LENGTHS ARE APPROXIMATE. WATER MAIN, WATER SERVICE LINES, AND FIRE SERVICE LINES IN ADDITION TO THOSE SHOWN MAY BE PRESENT. THE CONTRACTOR SHALL FIELD VERIFY THE SIZE, LOCATION, AND LENGTH OF ALL WATER MAIN AND WATER SERVICE LINES PRIOR TO THE START OF CONSTRUCTION.
5. CONTRACTOR SHALL BE RESPONSIBLE FOR THE LOCATION OF PROPOSED WATER METERS BASED ON CITY OF COLLINSVILLE REGULATIONS AND THE STANDARD SPECIFICATIONS FOR WATER & SEWER MAIN CONSTRUCTION IN ILLINOIS.
6. IN AREAS WHERE FLEXIBLE RUBBER GASKETS WILL BE USED ALTERNATIVE TO WATER QUALITY PIPE, THE CONTRACTOR WILL BE RESPONSIBLE FOR ALL COORDINATION BETWEEN THE CONCRETE PIPE MANUFACTURER AND THE RUBBER GASKET MANUFACTURER TO ENSURE THE CONCRETE PIPES ARE CONSTRUCTED IN ACCORDANCE WITH THE GASKET MANUFACTURER'S SPECIFICATIONS.
7. CONTRACTOR SHALL PUSH ALL WATER SERVICES FROM STATION 171+00 LT TO 175+75 LT TO AVOID DISTURBING THE HISTORIC SIDEWALK AND APPURTENANCES.

- (A) RECONSTRUCT EX SMH 3-1
IL 159 - LINE-3
STA. 177+28.62, 5.08' RT
WICKLIFFE AVE - LINE - 9
STA 60+04.27, 25.65' LT
EX RIM = 545.15
PR RIM = 546.17
- (B) INSTALL NEW SMH A-1
IL 159 - LINE-A
STA. 177+69.04, 16.50' LT
RIM = 545.42
- (C) INSTALL NEW SMH A-2
IL 159 - LINE-A
STA. 178+71.05, 6.11' RT
RIM = 544.23



BENCHMARK: BM #111
CHISELED □ ON SE CORNER OF CONCRETE FOUNDATION OF HANDHOLE LOCATED ON THE SW QUADRANT OF IL RTE 159 & WICKLIFFE AVE.
STA. 176+89±, 56' LT, ELEV. 546.806



FILE NAME =	USER NAME = default	DESIGNED - DRH	REVISED -
P:\Projects\513501\CADD\DN\0876885-sht\drain.dgn		DRAWN - DRH	REVISED -
		CHECKED - VAM	REVISED -
		DATE - 01/25/2013	REVISED -

**STATE OF ILLINOIS
DEPARTMENT OF TRANSPORTATION**

DRAINAGE AND UTILITY PLAN		
IL ROUTE 159		
SCALE: 1" = 20'	SHEET NO. 8 OF 73 SHEETS	STA. 174+50.00 TO STA. 179+50.00

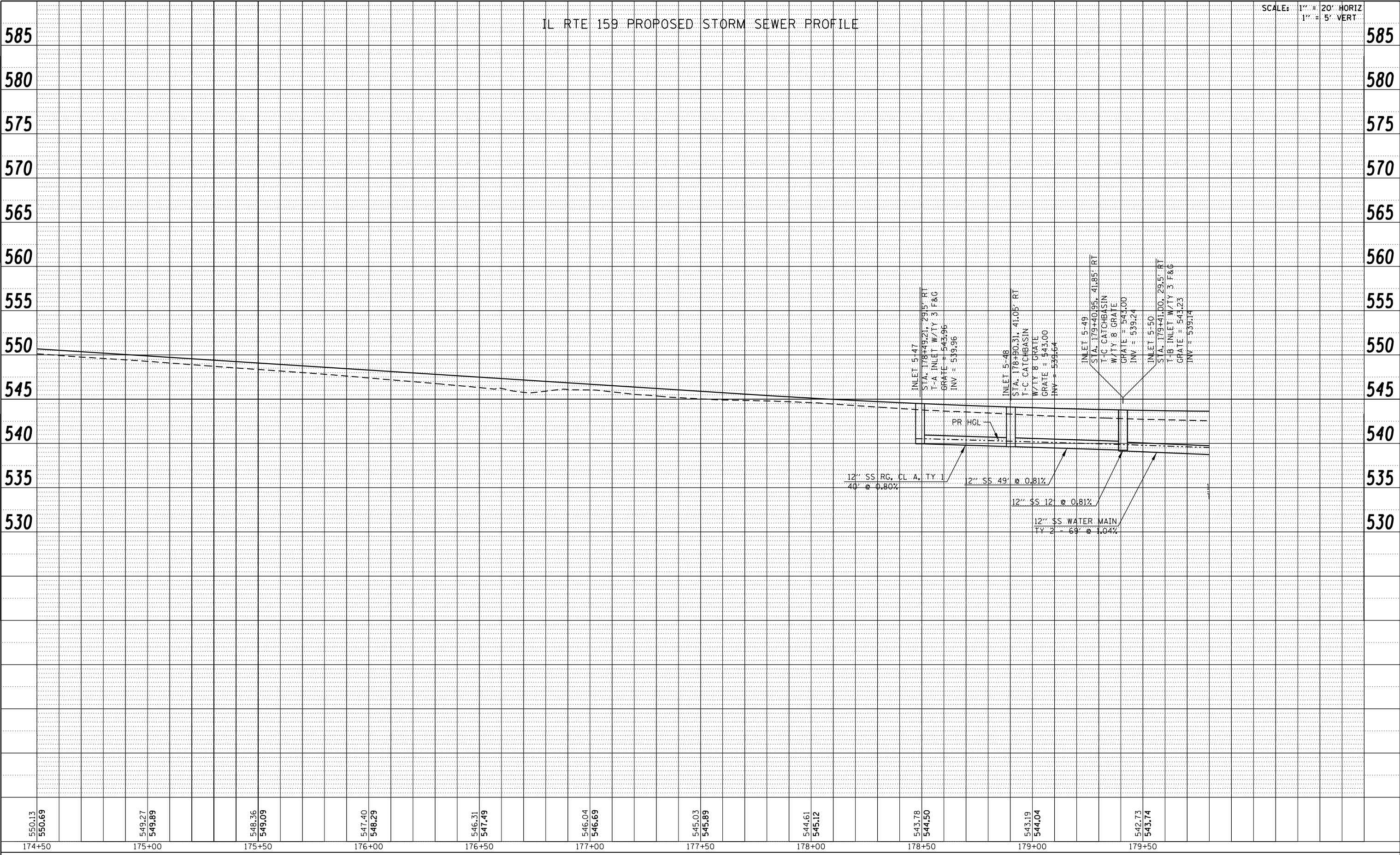
F.A.P. RTE.	SECTION	COUNTY	TOTAL SHEETS	SHEET NO.
600	60-(30,31,128)-3	MADISON	529	161
CONTRACT NO. 76B85				
ILLINOIS FED. AID PROJECT				

IL RTE 159 PROPOSED STORM SEWER PROFILE

SCALE: 1" = 20' HORIZ
1" = 5' VERT

PLAN	SURVEYED	BY	DATE
	PLOTTED		
	ALIGNMENT CHECKED		
	NOTE BOOK NO.		
	CADD FILE NAME		

PROFILE	SURVEYED	BY	DATE
	PLOTTED		
	GRADES CHECKED		
	STRUCTURE NOTATIONS CHECKED		
	NOTE BOOK NO.		
	CADD FILE NAME		



FILE NAME =	USER NAME = default	DESIGNED - DRH	REVISED -
P:\Projects\513501\CADD\DCN\0876885-shd-drain.dgn		DRAWN - DRH	REVISED -
		CHECKED - VAM	REVISED -
		DATE - 01/25/2013	REVISED -

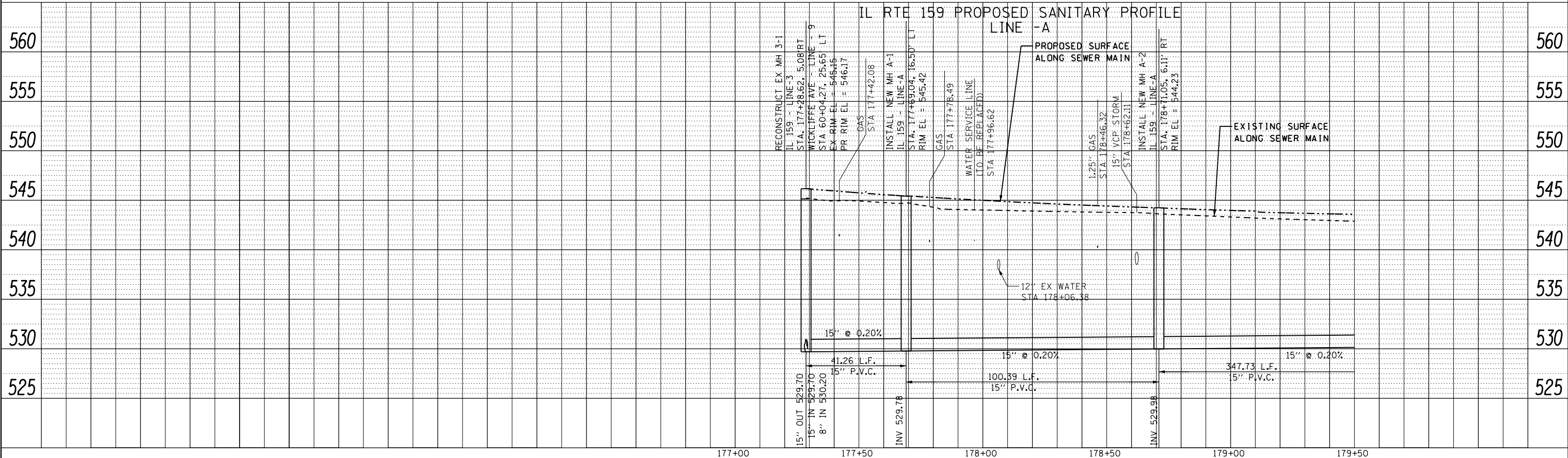
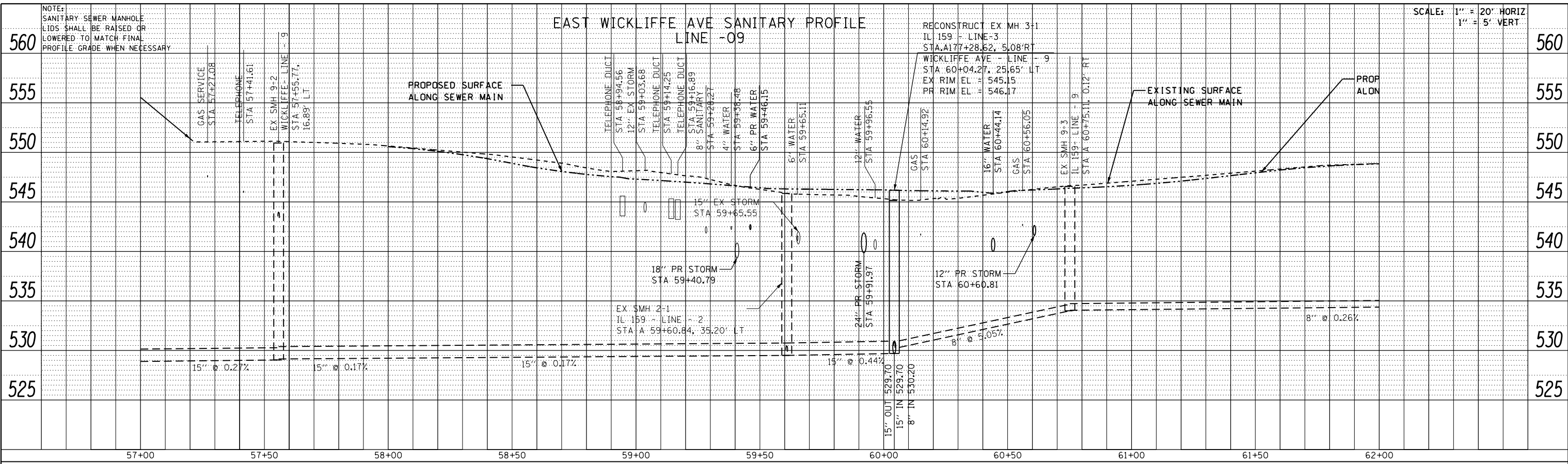
STATE OF ILLINOIS
DEPARTMENT OF TRANSPORTATION

DRAINAGE AND UTILITY PROFILE			
IL ROUTE 159			
SCALE: N/A	SHEET NO. 9 OF 73 SHEETS	STA. 174+50.00 TO STA. 179+50.00	

F.A.P. RTE.	SECTION	COUNTY	TOTAL SHEETS	SHEET NO.
600	60-(30,31,128)-3	MADISON	529	162
CONTRACT NO. 76885				
ILLINOIS FED. AID PROJECT				

PLAN	SURVEYED	DATE
	PLOTTED	BY
	GRADES CHECKED	
	STRUCTURE NOTATIONS OK'D	
	NO.	

PROFILE	SURVEYED	DATE
	PLOTTED	BY
	GRADES CHECKED	
	STRUCTURE NOTATIONS OK'D	
	NO.	



FILE NAME =	USER NAME = default	DESIGNED - DRH	REVISED -	F.A.P. RTE.	SECTION	COUNTY	TOTAL SHEETS	SHEET NO.
P:\Projects\513501\CADD\DCN\0876885-shd-drain.dgn		DRAWN - DRH	REVISED -	600	60-(30,31,128)-3	MADISON	529	167
PLOT SCALE = 40.0000' / in.		CHECKED - VAM	REVISED -	CONTRACT NO. 76885				
PLOT DATE = 2/1/2013		DATE - 01/25/2013	REVISED -	ILLINOIS FED. AID PROJECT				

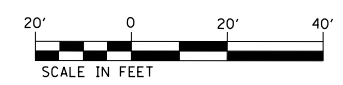
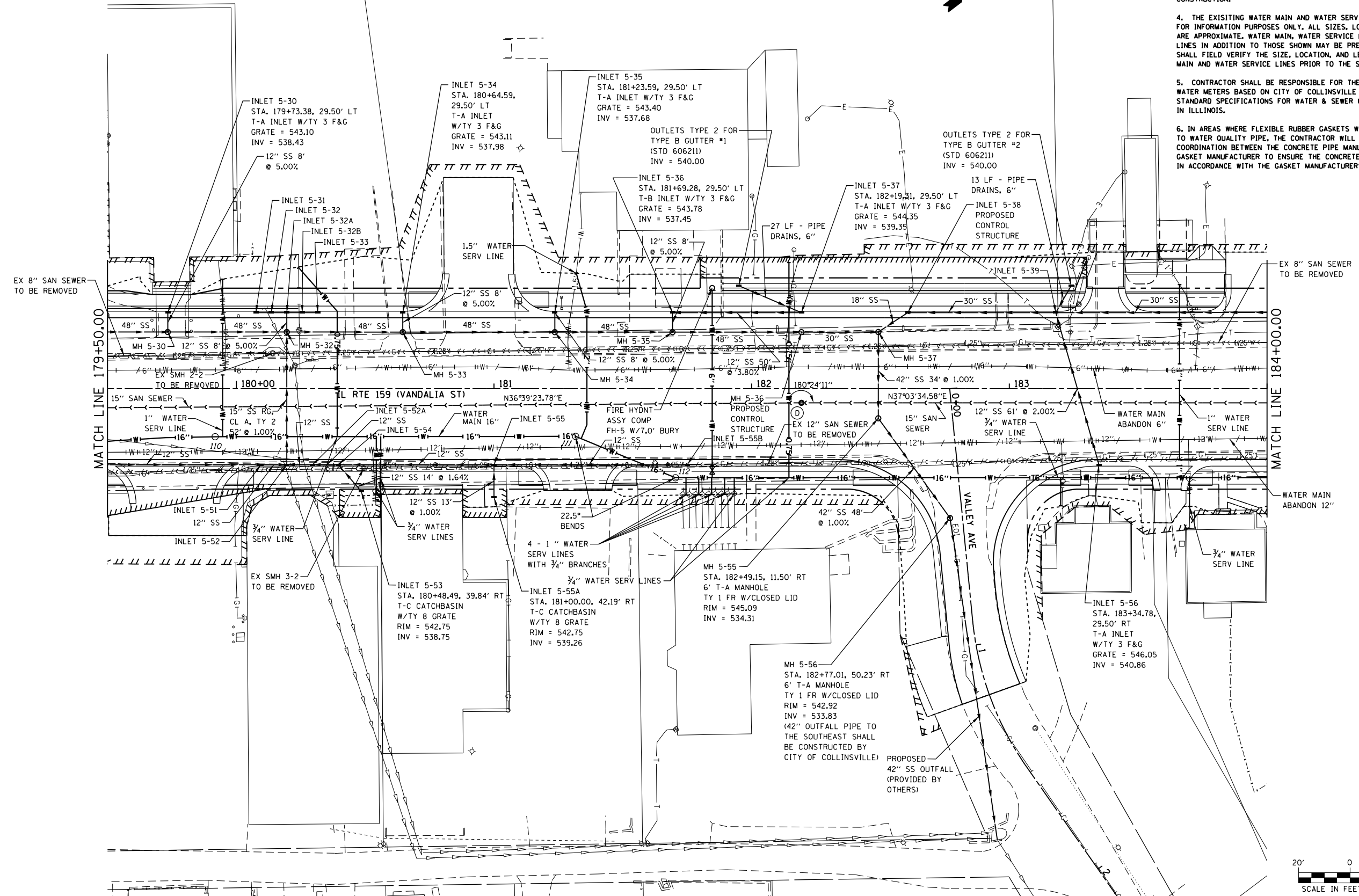

STATE OF ILLINOIS
DEPARTMENT OF TRANSPORTATION

DRAINAGE AND UTILITY PROFILE
IL ROUTE 159 & WICKLIFFE AVE

SCALE: N/A SHEET NO. 14 OF 73 SHEETS STA. TO STA.

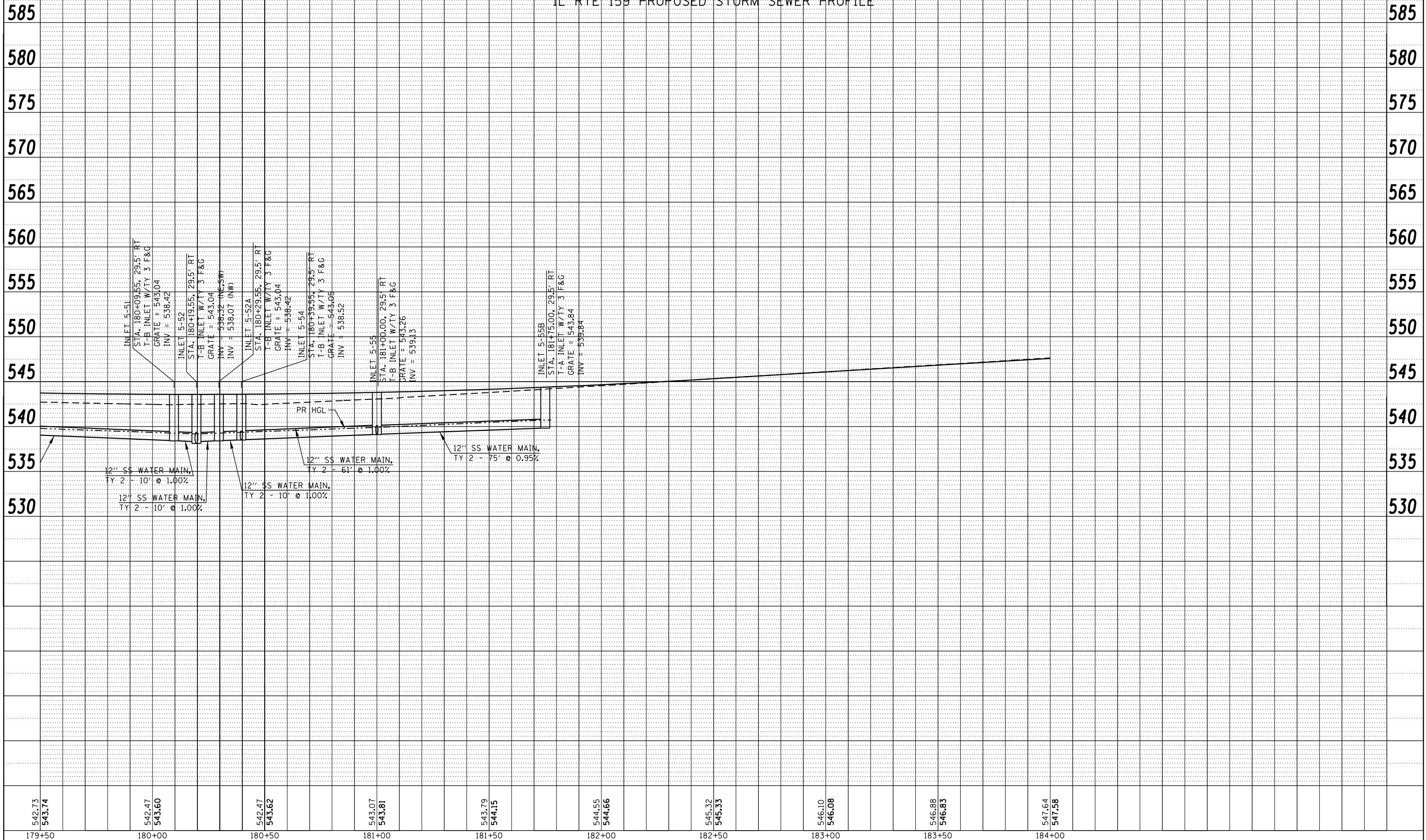
- NOTES:
1. ALL PROPOSED INLET GRATE ELEVATIONS ARE EDGE OF PAVEMENT ELEVATIONS UNLESS OTHERWISE NOTED.
 2. REFER TO STORM PROFILE SHEETS FOR ALL ADDITIONAL INFORMATION NOT LOCATED ON THE PLAN SHEET.
 3. EXISTING UTILITIES ARE SHOWN FOR INFORMATION PURPOSES ONLY. ALL LOCATIONS AND ELEVATIONS ARE APPROXIMATE. UTILITIES IN ADDITION TO THOSE SHOWN MAY BE PRESENT. THE CONTRACTOR SHALL FIELD VERIFY THE LOCATION OF ALL UTILITIES BEFORE STARTING CONSTRUCTION.
 4. THE EXISTING WATER MAIN AND WATER SERVICE LINES SHOWN ARE FOR INFORMATION PURPOSES ONLY. ALL SIZES, LOCATIONS, AND LENGTHS ARE APPROXIMATE. WATER MAIN, WATER SERVICE LINES, AND FIRE SERVICE LINES IN ADDITION TO THOSE SHOWN MAY BE PRESENT. THE CONTRACTOR SHALL FIELD VERIFY THE SIZE, LOCATION, AND LENGTH OF ALL WATER MAIN AND WATER SERVICE LINES PRIOR TO THE START OF CONSTRUCTION.
 5. CONTRACTOR SHALL BE RESPONSIBLE FOR THE LOCATION OF PROPOSED WATER METERS BASED ON CITY OF COLLINSVILLE REGULATIONS AND THE STANDARD SPECIFICATIONS FOR WATER & SEWER MAIN CONSTRUCTION IN ILLINOIS.
 6. IN AREAS WHERE FLEXIBLE RUBBER GASKETS WILL BE USED ALTERNATIVE TO WATER QUALITY PIPE, THE CONTRACTOR WILL BE RESPONSIBLE FOR ALL COORDINATION BETWEEN THE CONCRETE PIPE MANUFACTURER AND THE RUBBER GASKET MANUFACTURER TO ENSURE THE CONCRETE PIPES ARE CONSTRUCTED IN ACCORDANCE WITH THE GASKET MANUFACTURER'S SPECIFICATIONS.

① INSTALL NEW SMH A-3
IL 159 - LINE-A
STA. 182+19.32, 5.50' RT
RIM = 544.79



FILE NAME =	USER NAME = default	DESIGNED - DRH	REVISED -	STATE OF ILLINOIS DEPARTMENT OF TRANSPORTATION	DRAINAGE AND UTILITY PLAN IL ROUTE 159	F.A.P. RT. =	SECTION	COUNTY	TOTAL SHEETS	SHEET NO.	
P:\Projects\513501\CADD\DN\0876885-shd.drain.dgn		DRAWN - DRH	REVISED -			600	60-(30,31,128)-3	MADISON	529	168	
PLOT SCALE = 48.0000' / in.		CHECKED - VAM	REVISED -			CONTRACT NO. 76B85					
PLOT DATE = 2/1/2013		DATE - 01/25/2013	REVISED -			ILLINOIS FED. AID PROJECT					
						SCALE: 1" = 20'	SHEET NO. 15 OF 73 SHEETS	STA. 179+50.00 TO STA. 184+00.00			

IL RTE 159 PROPOSED STORM SEWER PROFILE



PLAN

SURVEYED	BY	DATE
PLOTTED		
ALIGNMENT CHECKED		
STRUCTURE NOTED		
CARD FILE NAME		
NO.		

PROFILE

SURVEYED	BY	DATE
PLOTTED		
GRADES CHECKED		
STRUCTURE NOTED		
NOT AT THIS OFFICE		
NO.		

542.73 543.74	179+50	542.47 543.60	180+00	542.47 543.62	180+50	543.07 543.81	181+00	543.79 544.15	181+50	544.55 544.66	182+00	545.32 545.33	182+50	546.10 546.08	183+00	546.88 546.83	183+50	547.64 547.58	184+00
------------------	--------	------------------	--------	------------------	--------	------------------	--------	------------------	--------	------------------	--------	------------------	--------	------------------	--------	------------------	--------	------------------	--------

FILE NAME =	P:\Projects\513501\CADD\DCN\0876B85-shd-drain.dgn	DESIGNED - DRH	REVISOR -
USER NAME = default		DRAWN - DRH	REVISOR -
PLOT SCALE = 40.0000' / in.		CHECKED - VAM	REVISOR -
PLOT DATE = 2/1/2013		DATE - 01/25/2013	REVISOR -

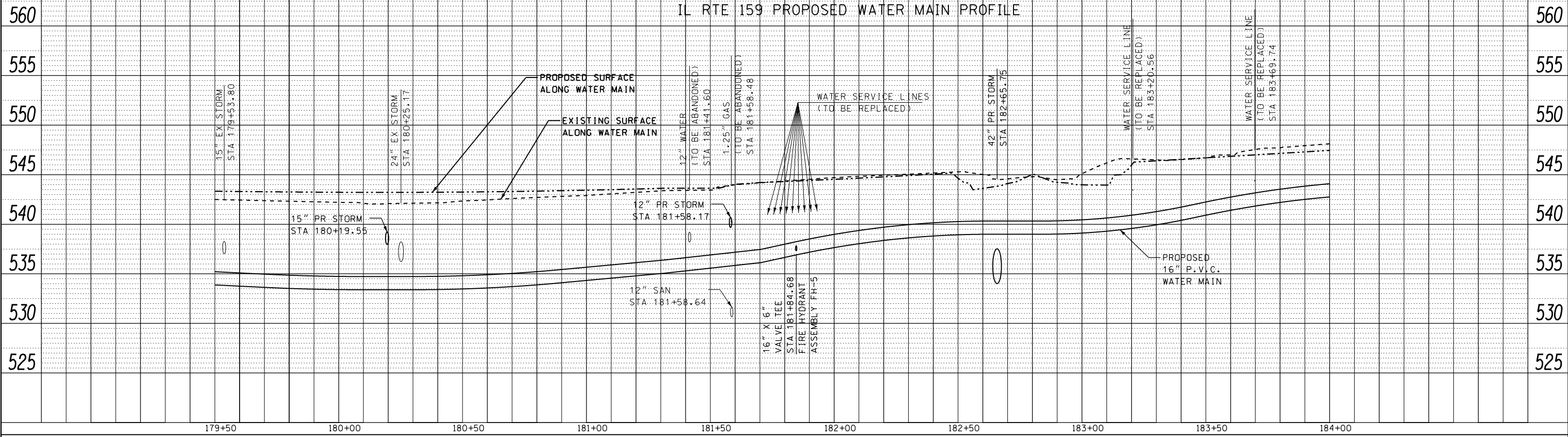
STATE OF ILLINOIS
DEPARTMENT OF TRANSPORTATION

DRAINAGE AND UTILITY PROFILE
IL ROUTE 159

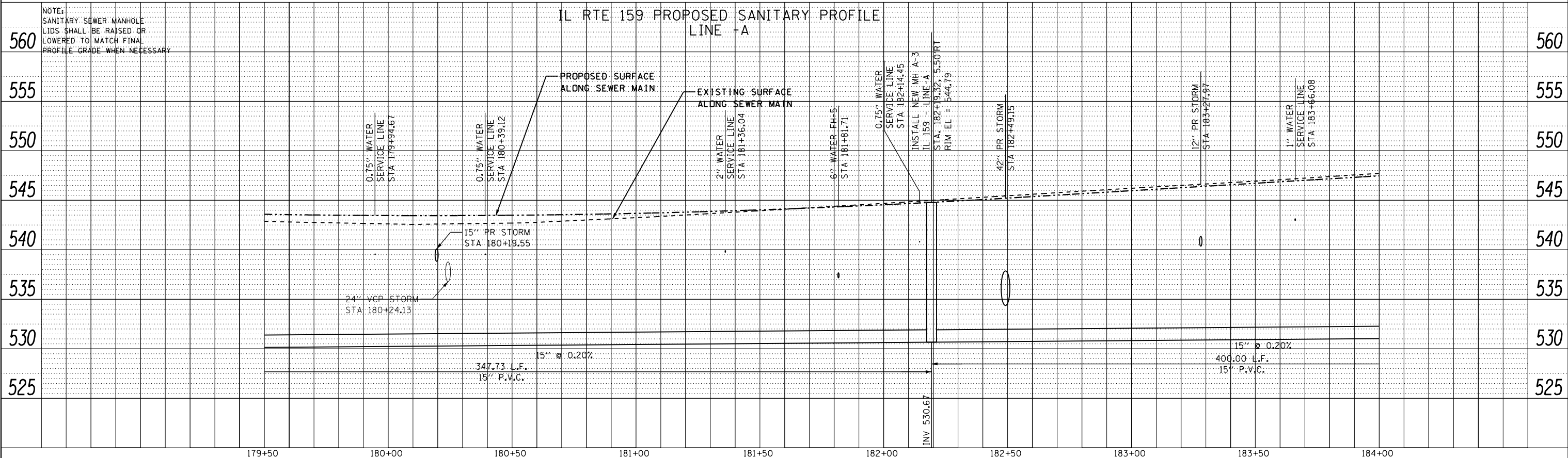
SCALE: N/A SHEET NO. 16 OF 73 SHEETS STA. 179+50.00 TO STA. 184+00.00

F.A.P. RTE.	SECTION	COUNTY	TOTAL SHEETS	SHEET NO.
600	60-(30,31,128)-3	MADISON	529	169
CONTRACT NO. 76B85				
ILLINOIS FED. AID PROJECT				

SCALE: 1" = 20' HORIZ
1" = 5' VERT



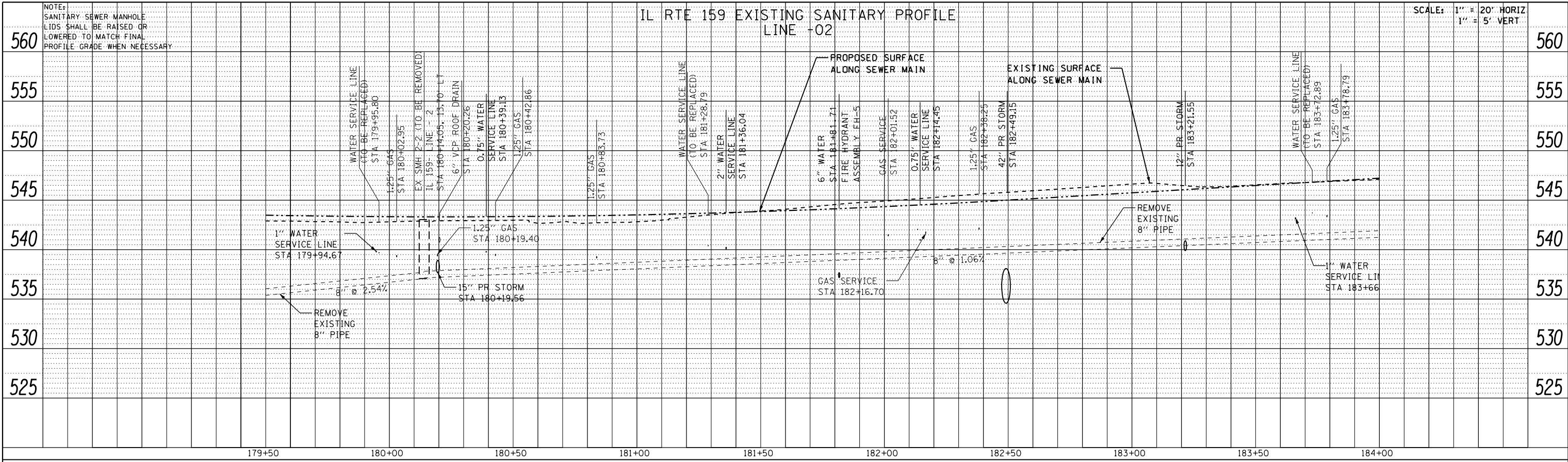
PLAN	SURVEYED	DATE
	PLOTTED	
	GRADES CHECKED	
	STRUCTURE NOTATIONS CHECKED	
	NOTE BOOK NO.	
	CARD FILE NAME	



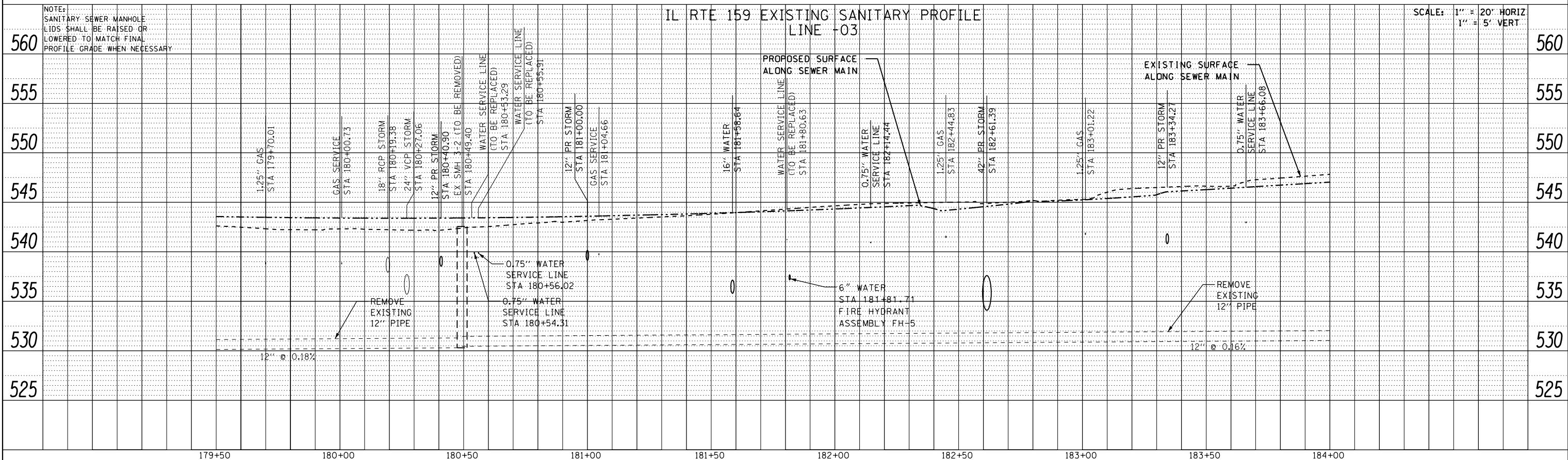
PROFILE	SURVEYED	DATE
	PLOTTED	
	GRADES CHECKED	
	STRUCTURE NOTATIONS CHECKED	
	NOTE BOOK NO.	
	CARD FILE NAME	

FILE NAME =	USER NAME = default	DESIGNED - DRH	REVISED -	STATE OF ILLINOIS DEPARTMENT OF TRANSPORTATION	DRAINAGE AND UTILITY PROFILE IL ROUTE 159	F.A.P. RTE. 600	SECTION 60-(30.31.128)-3	COUNTY MADISON	TOTAL SHEETS 529	SHEET NO. 171	
PLOT SCALE = 40.0000' / in.	CHECKED - VAM	REVISED -	SCALE: N/A			SHEET NO. 18 OF 73 SHEETS	STA. 179+50.00 TO STA. 184+50.00	CONTRACT NO. 76B85		ILLINOIS FED. AID PROJECT	
PLOT DATE = 2/1/2013	DATE - 01/25/2013	REVISED -									

PLAN	SURVEYED	DATE
	PLOTTED	
	GRADES CHECKED	
	STRUCTURE NOTATIONS OK'D	
	NO. _____	
	NOTE BOOK	
	NO. _____	
	FILE NAME	




PROFILE	SURVEYED	DATE
	PLOTTED	
	GRADES CHECKED	
	STRUCTURE NOTATIONS OK'D	
	NO. _____	
	NOTE BOOK	
	NO. _____	
	FILE NAME	

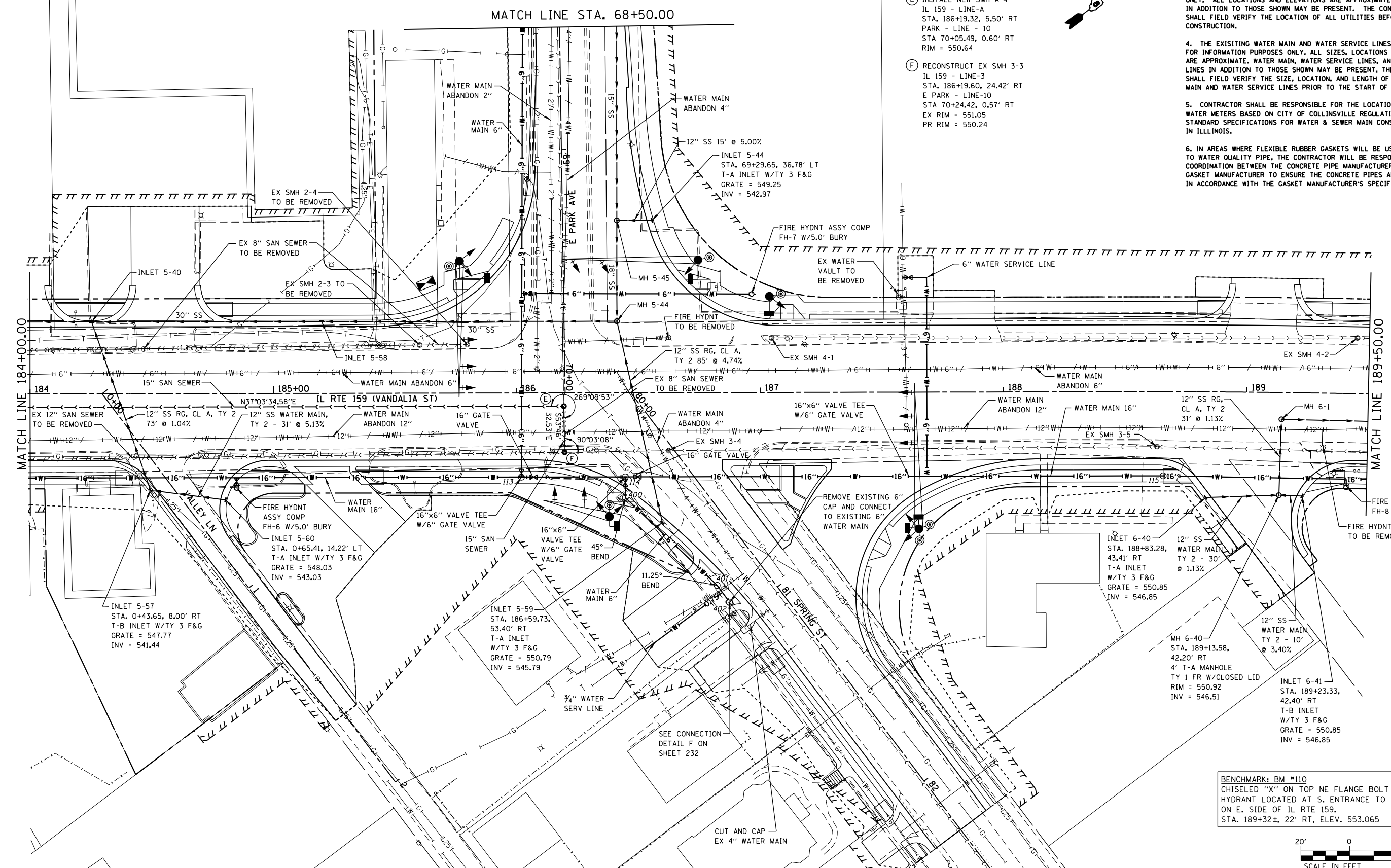


FILE NAME =	USER NAME = default	DESIGNED - DRH	REVISED -	STATE OF ILLINOIS DEPARTMENT OF TRANSPORTATION	DRAINAGE AND UTILITY PROFILE IL ROUTE 159			F.A.P. RTE. 600	SECTION 60-(30.31.128)-3	COUNTY MADISON	TOTAL SHEETS 529	SHEET NO. 172
P:\Projects\513501\CADD\08\0876885-shd-drain.dgn		DRAWN - DRH	REVISED -		SCALE: N/A	SHEET NO. 19 OF 73 SHEETS	STA. 179+50.00 TO STA. 184+50.00	CONTRACT NO. 76885				
PLOT SCALE = 40.0000' / in.		CHECKED - VAM	REVISED -		ILLINOIS FED. AID PROJECT							
PLOT DATE = 2/1/2013		DATE - 01/25/2013	REVISED -									

- NOTES:
- ALL PROPOSED INLET GRATE ELEVATIONS ARE EDGE OF PAVEMENT ELEVATIONS UNLESS OTHERWISE NOTED.
 - REFER TO STORM PROFILE SHEETS FOR ALL ADDITIONAL INFORMATION NOT LOCATED ON THE PLAN SHEET.
 - EXISTING UTILITIES ARE SHOWN FOR INFORMATION PURPOSES ONLY. ALL LOCATIONS AND ELEVATIONS ARE APPROXIMATE. UTILITIES IN ADDITION TO THOSE SHOWN MAY BE PRESENT. THE CONTRACTOR SHALL FIELD VERIFY THE LOCATION OF ALL UTILITIES BEFORE STARTING CONSTRUCTION.
 - THE EXISTING WATER MAIN AND WATER SERVICE LINES SHOWN ARE FOR INFORMATION PURPOSES ONLY. ALL SIZES, LOCATIONS, AND LENGTHS ARE APPROXIMATE. WATER MAIN, WATER SERVICE LINES, AND FIRE SERVICE LINES IN ADDITION TO THOSE SHOWN MAY BE PRESENT. THE CONTRACTOR SHALL FIELD VERIFY THE SIZE, LOCATION, AND LENGTH OF ALL WATER MAIN AND WATER SERVICE LINES PRIOR TO THE START OF CONSTRUCTION.
 - CONTRACTOR SHALL BE RESPONSIBLE FOR THE LOCATION OF PROPOSED WATER METERS BASED ON CITY OF COLLINSVILLE REGULATIONS AND THE STANDARD SPECIFICATIONS FOR WATER & SEWER MAIN CONSTRUCTION IN ILLINOIS.
 - IN AREAS WHERE FLEXIBLE RUBBER GASKETS WILL BE USED ALTERNATIVE TO WATER QUALITY PIPE, THE CONTRACTOR WILL BE RESPONSIBLE FOR ALL COORDINATION BETWEEN THE CONCRETE PIPE MANUFACTURER AND THE RUBBER GASKET MANUFACTURER TO ENSURE THE CONCRETE PIPES ARE CONSTRUCTED IN ACCORDANCE WITH THE GASKET MANUFACTURER'S SPECIFICATIONS.



- (E) INSTALL NEW SMH A-4
IL 159 - LINE-A
STA. 186+19.32, 5.50' RT
PARK - LINE - 10
STA 70+05.49, 0.60' RT
RIM = 550.64
- (F) RECONSTRUCT EX SMH 3-3
IL 159 - LINE-3
STA. 186+19.60, 24.42' RT
E PARK - LINE-10
STA 70+24.42, 0.57' RT
EX RIM = 551.05
PR RIM = 550.24



BENCHMARK: BM #110
CHISELED "X" ON TOP NE FLANGE BOLT ON FIRE HYDRANT LOCATED AT S. ENTRANCE TO "MOTO MART" ON E. SIDE OF IL RTE 159.
STA. 189+32±, 22' RT, ELEV. 553.065



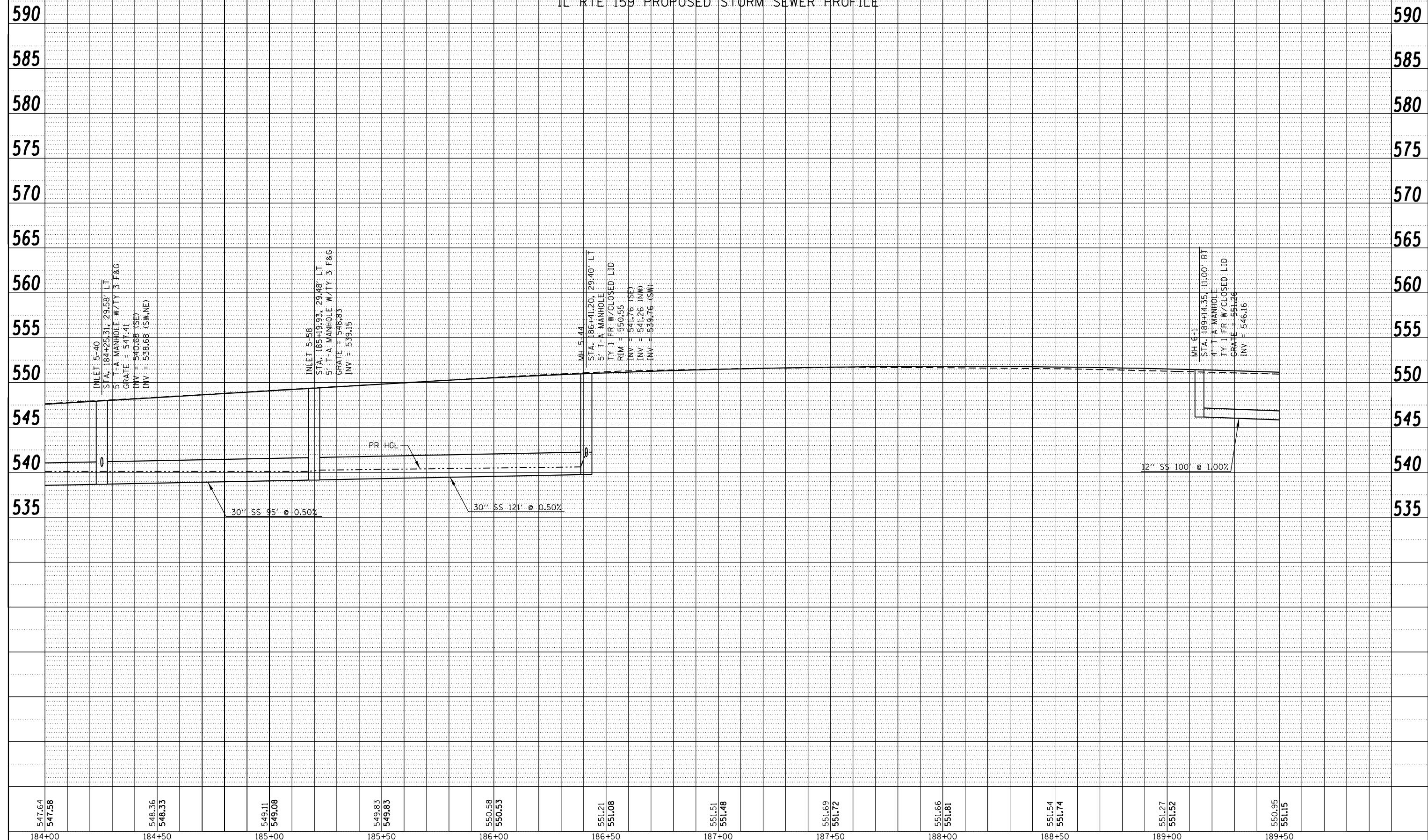
FILE NAME =	USER NAME = default	DESIGNED - DRH	REVISED -	STATE OF ILLINOIS DEPARTMENT OF TRANSPORTATION	DRAINAGE AND UTILITY PLAN IL ROUTE 159			F.A.P. R.T.E. = 600	SECTION = 60-(30,31,28)-3	COUNTY = MADISON	TOTAL SHEETS = 529	SHEET NO. = 173
P:\Projects\513501\CADD\DN\0876885-shd.drain.dgn	PLOT SCALE = 48.0000' / in.	CHECKED - VAM	REVISED -		SCALE: 1" = 20'	SHEET NO. 20 OF 73 SHEETS	STA. 184+00.00 TO STA. 189+50.00	CONTRACT NO. 76B85				
PLOT DATE = 2/1/2013	DATE = 01/25/2013	REVISED -	REVISED -		ILLINOIS FED. AID PROJECT							

PLAN	SURVEYED	BY	DATE
	PLOTTED		
	GRADES CHECKED		
	ALIGNMENT CHECKED		
	STRUCTURE NOTATIONS CHECKED		
	NO.		

PROFILE	SURVEYED	BY	DATE
	PLOTTED		
	GRADES CHECKED		
	ALIGNMENT CHECKED		
	STRUCTURE NOTATIONS CHECKED		
	NO.		

SCALE: 1" = 20' HORIZ
1" = 5' VERT

IL RTE 159 PROPOSED STORM SEWER PROFILE



547.64 547.58	184+00	548.36 548.33	184+50	549.11 549.08	185+00	549.83 549.83	185+50	550.58 550.53	186+00	551.21 551.08	186+50	551.51 551.48	187+00	551.69 551.72	187+50	551.66 551.81	188+00	551.54 551.74	188+50	551.27 551.52	189+00	550.95 551.15	189+50
------------------	--------	------------------	--------	------------------	--------	------------------	--------	------------------	--------	------------------	--------	------------------	--------	------------------	--------	------------------	--------	------------------	--------	------------------	--------	------------------	--------

FILE NAME = P:\Projects\513501\CADD\DCN\087685-shd-drain.dgn	USER NAME = default	DESIGNED - DRH	REVISED -
PLOT SCALE = 40.0000' / in.	CHECKED - VAM	DRAWN - DRH	REVISED -
PLOT DATE = 2/1/2013	DATE - 01/25/2013		REVISED -

STATE OF ILLINOIS
DEPARTMENT OF TRANSPORTATION

DRAINAGE AND UTILITY PROFILE
IL ROUTE 159

SCALE: N/A SHEET NO. 21 OF 73 SHEETS STA. 184+00.00 TO STA. 189+50.00

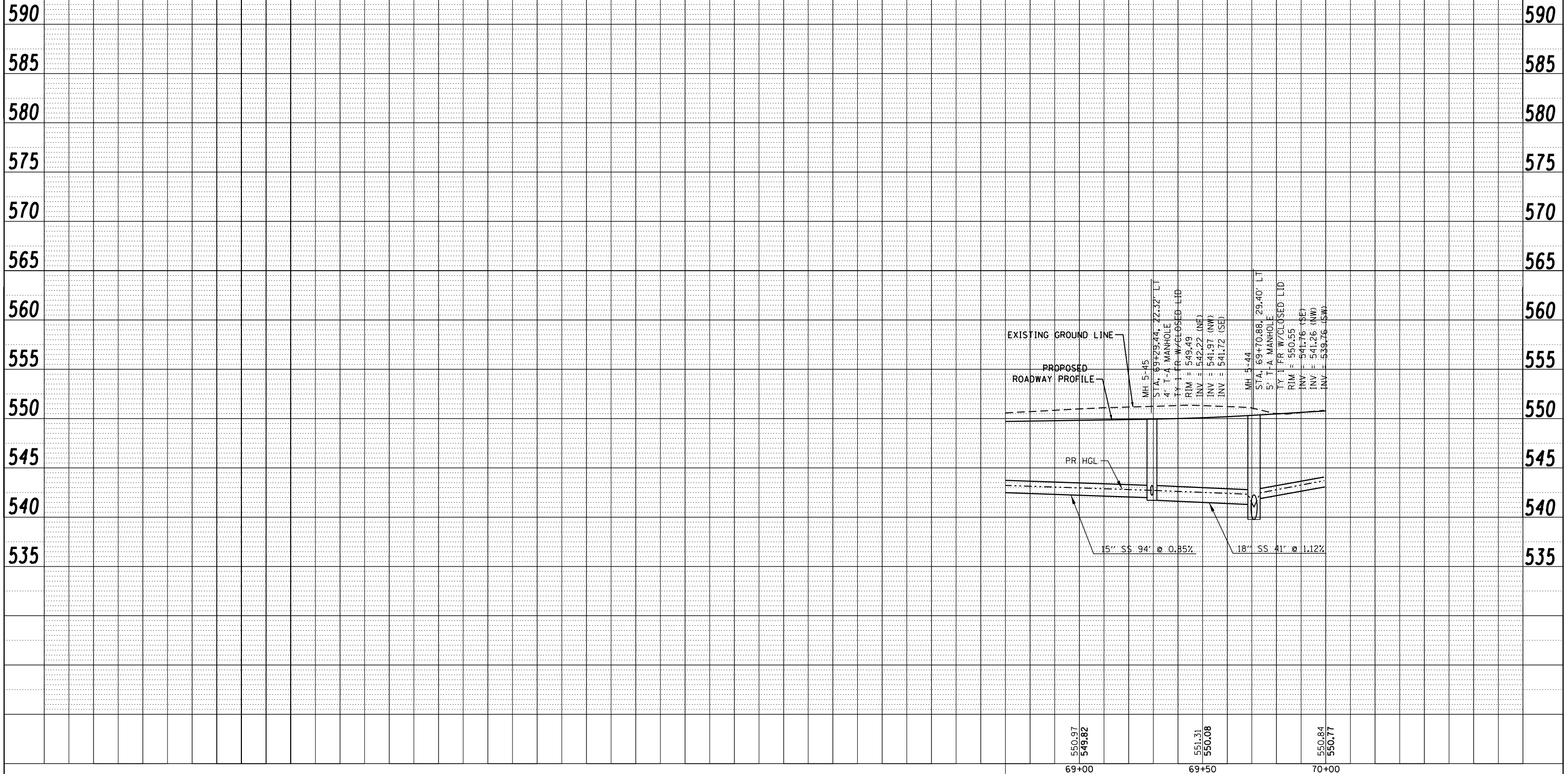
F.A.P. RTE.	SECTION	COUNTY	TOTAL SHEETS	SHEET NO.
600	60-(30,31,128)-3	MADISON	529	174
CONTRACT NO. 76B85				
ILLINOIS FED. AID PROJECT				

EAST PARK AVE PROPOSED STORM SEWER PROFILE

SCALE: 1" = 20' HORIZ
1" = 5' VERT

PLAN	SURVEYED	DATE
NOTE BOOK NO.	PLOTTED	BY
CADD FILE NAME	ALIGNMENT CHECKED	
	STRUCTURE CHECKED	

PROFILE	SURVEYED	DATE
NOTE BOOK NO.	GRADES CHECKED	BY
	STRUCTURE NOT AT THIS OFFICE	



FILE NAME = P:\Projects\513501\CADD\DCN\0876B85-shd-drain.dgn	USER NAME = default	DESIGNED - DRH	REVISED -
		DRAWN - DRH	REVISED -
		CHECKED - VAM	REVISED -
		DATE - 01/25/2013	REVISED -

STATE OF ILLINOIS
DEPARTMENT OF TRANSPORTATION

DRAINAGE AND UTILITY PROFILE
E PARK AVE

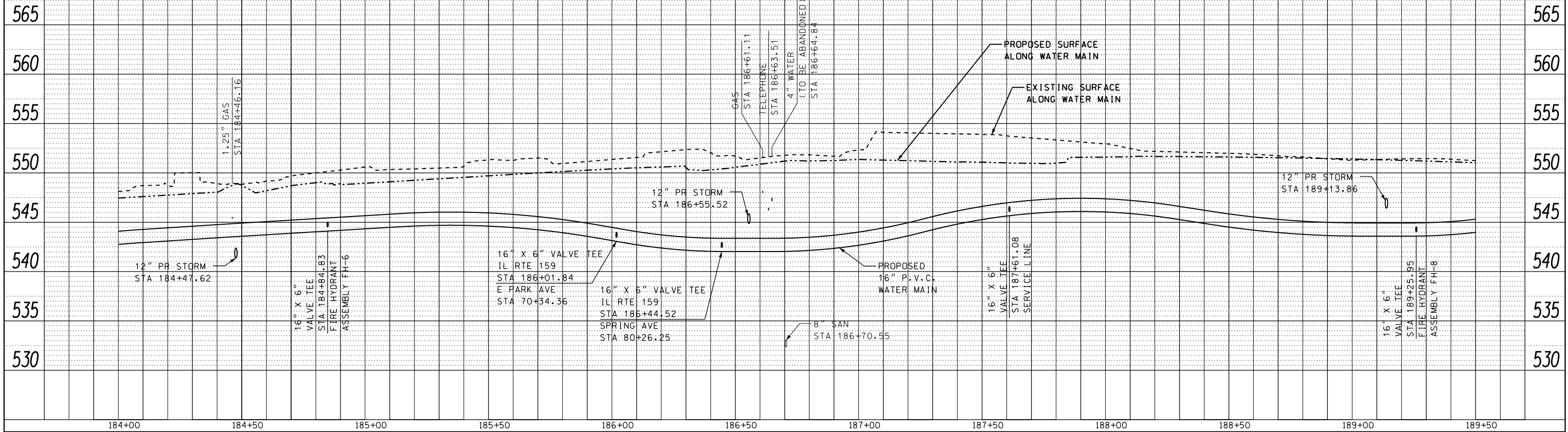
SCALE: N/A SHEET NO. 22 OF 73 SHEETS STA. 68+70.00 TO STA. 70+00.00

F.A.P. RTE. 600	SECTION 60-(30,31,128)-3	COUNTY MADISON	TOTAL SHEETS 529	SHEET NO. 175
			CONTRACT NO. 76B85	
ILLINOIS FED. AID PROJECT				

PLAN	SURVEYED	DATE
	PLOTTED	
	GRADES CHECKED	
	ALIGNMENT CHECKED	
	STRUCTURE NOTATIONS CHECKED	
	NOTE BOOK NO.	
	CARD FILE NAME	

IL RTE 159 PROPOSED WATER MAIN PROFILE

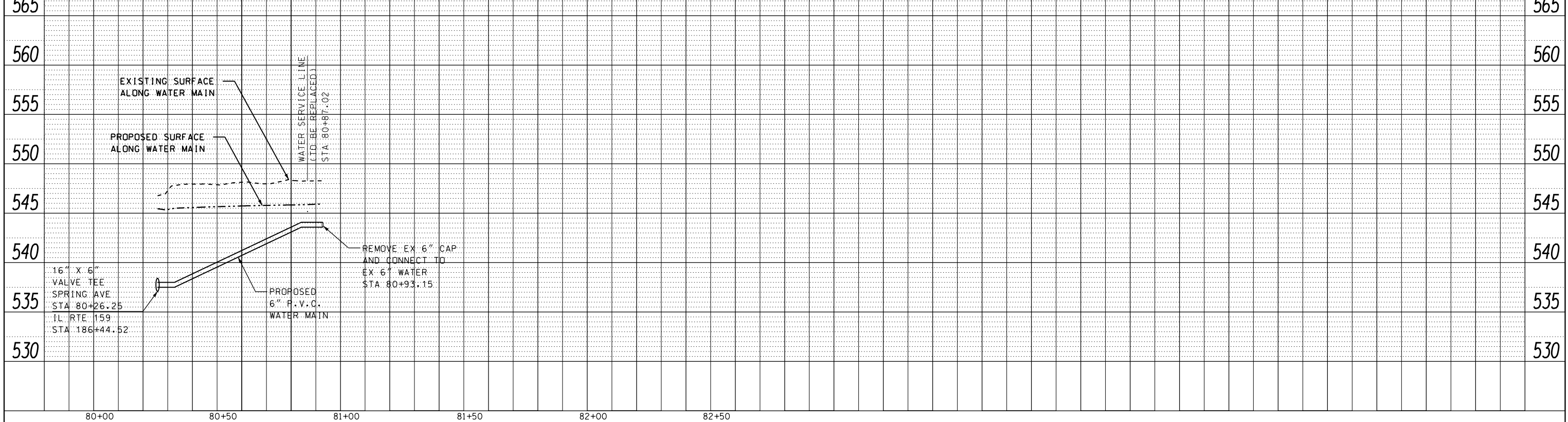
SCALE: 1" = 20' HORIZ
1" = 5' VERT



PROFILE	SURVEYED	DATE
	PLOTTED	
	GRADES CHECKED	
	ALIGNMENT CHECKED	
	STRUCTURE NOTATIONS CHECKED	
	NOTE BOOK NO.	
	CARD FILE NAME	

SPRING ST PROPOSED WATER MAIN PROFILE

SCALE: 1" = 20' HORIZ
1" = 5' VERT



FILE NAME =	USER NAME = default	DESIGNED - DRH	REVISED -
P:\Projects\513501\CADD\DCN\0876885-shd-drain.dgn		DRAWN - DRH	REVISED -
		CHECKED - VAM	REVISED -
		DATE - 01/25/2013	REVISED -

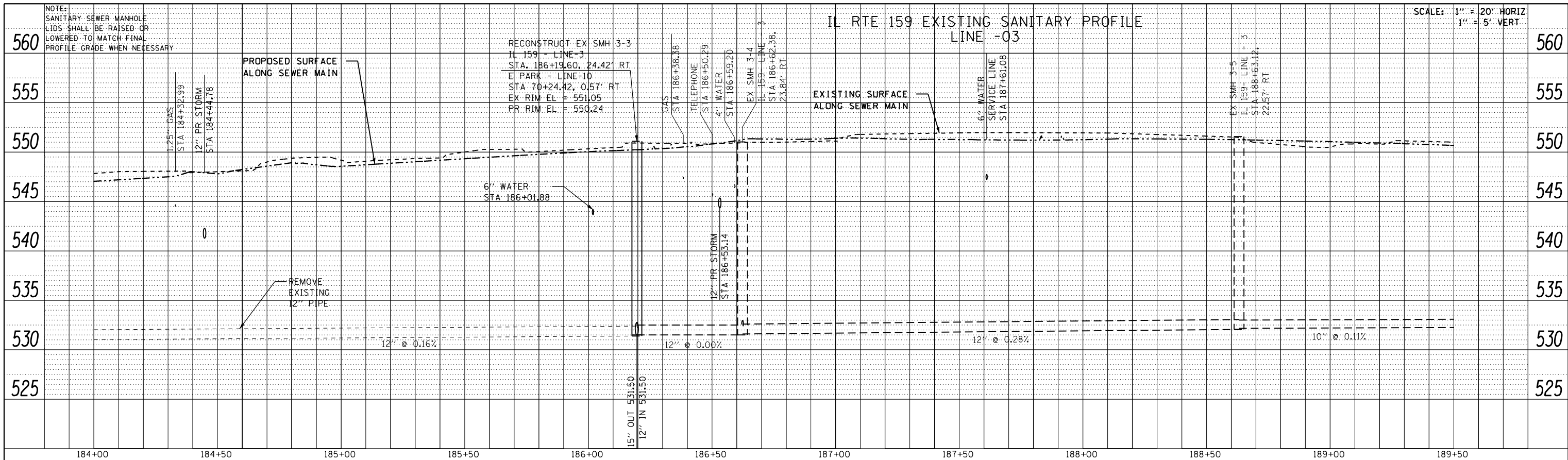
STATE OF ILLINOIS
DEPARTMENT OF TRANSPORTATION

DRAINAGE AND UTILITY PROFILE
IL ROUTE 159 & SPRING ST

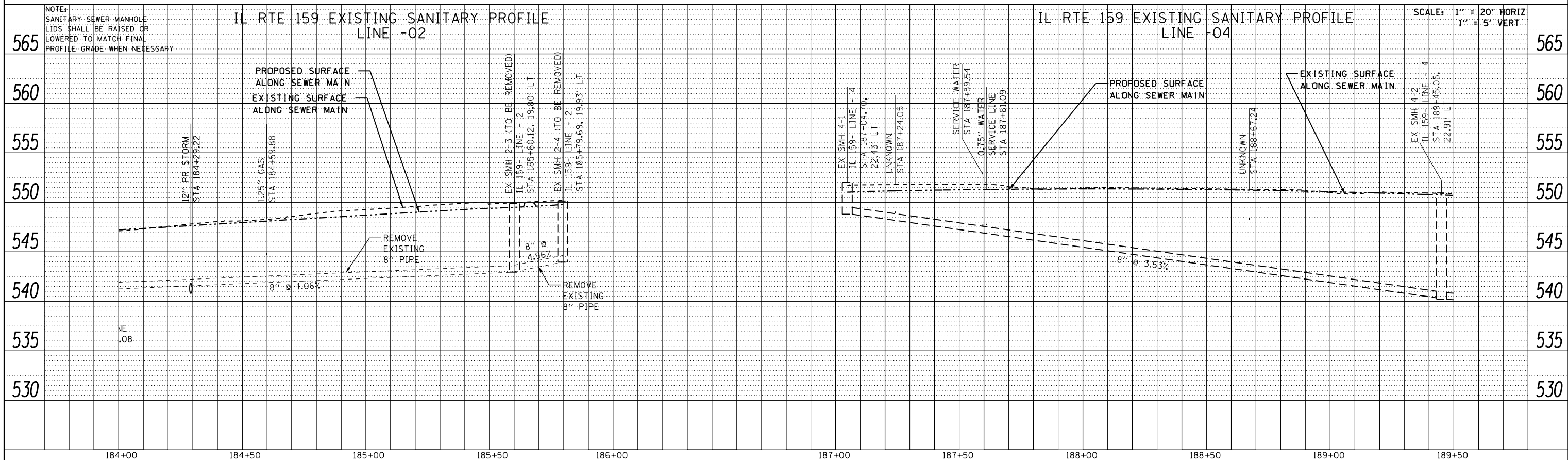
SCALE: N/A SHEET NO. 23 OF 73 SHEETS STA. TO STA.

F.A.P. RTE.	SECTION	COUNTY	TOTAL SHEETS	SHEET NO.
600	60-(30,31,128)-3	MADISON	529	176
				CONTRACT NO. 76885
ILLINOIS FED. AID PROJECT				

PLAN	SURVEYED	DATE
	PLOTTED	
	GRADES CHECKED	
	STRUCTURE NOTATIONS OK'D	
	NOTE BOOK NO.	
	CARD FILE NAME	



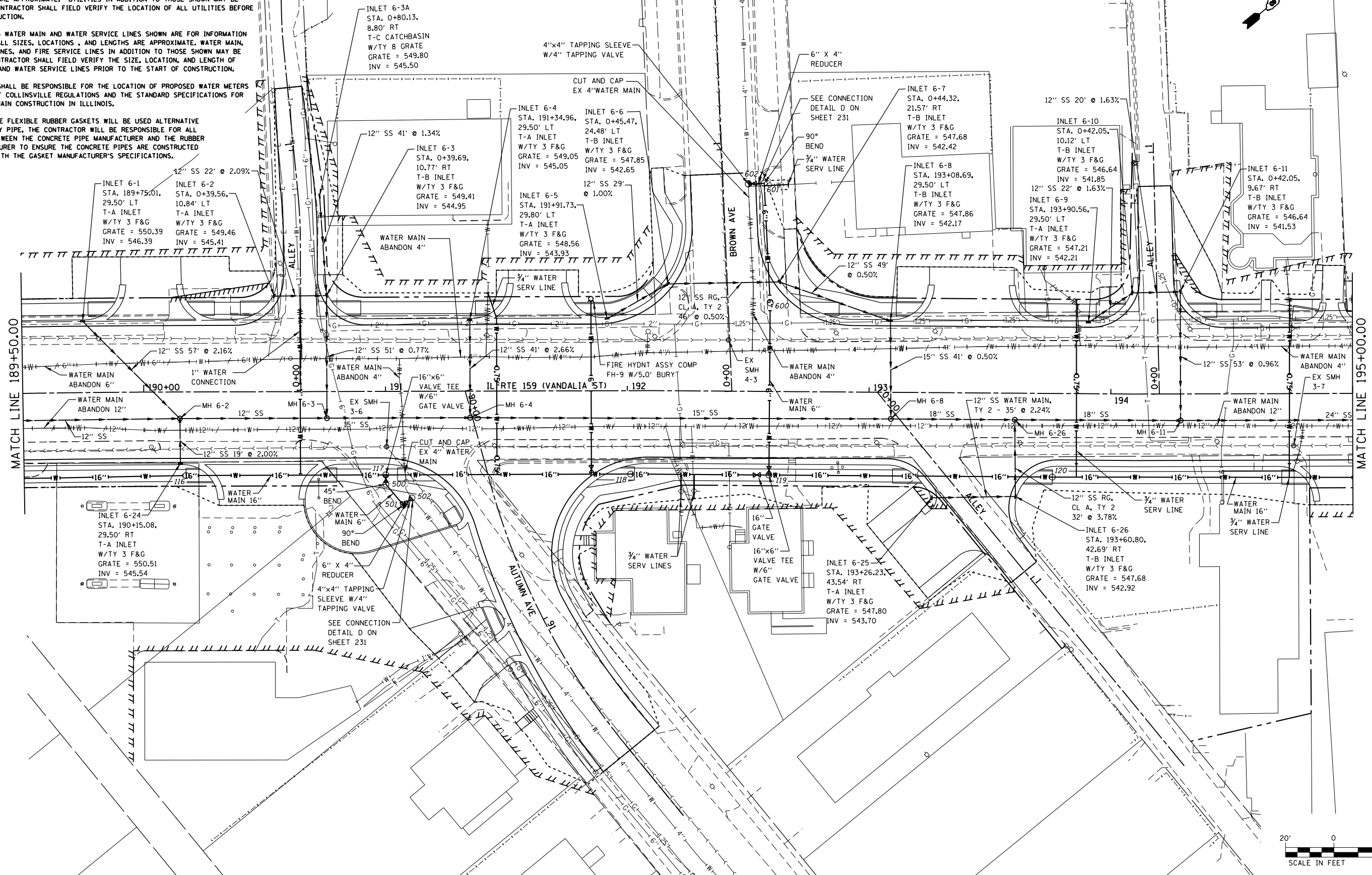
PROFILE	SURVEYED	DATE
	PLOTTED	
	GRADES CHECKED	
	STRUCTURE NOTATIONS OK'D	
	NOTE BOOK NO.	
	CARD FILE NAME	



FILE NAME =	USER NAME = default	DESIGNED - DRH	REVISED -	STATE OF ILLINOIS DEPARTMENT OF TRANSPORTATION	DRAINAGE AND UTILITY PROFILE IL ROUTE 159			F.A.P. RTE. 600	SECTION 60-(30,31,128)-3	COUNTY MADISON	TOTAL SHEETS 529	SHEET NO. 177	
P:\Projects\513501\CADD\08\0876885-sht-drain.dgn	PLOT SCALE = 40.0000' / in.	CHECKED - VAM	REVISED -		SCALE: N/A	SHEET NO. 24 OF 73 SHEETS	STA. 184+00.00 TO STA. 189+00.00	CONTRACT NO. 76885		ILLINOIS FED. AID PROJECT			
PLOT DATE = 2/1/2013	DATE = 01/25/2013	REVISOR -	REVISOR -										

NOTES:

1. ALL PROPOSED INLET GRATE ELEVATIONS ARE EDGE OF PAVEMENT ELEVATIONS UNLESS OTHERWISE NOTED.
2. REFER TO STORM PROFILE SHEETS FOR ALL ADDITIONAL INFORMATION NOT LOCATED ON THE PLAN SHEET.
3. EXISTING UTILITIES ARE SHOWN FOR INFORMATION PURPOSES ONLY. ALL LOCATIONS AND ELEVATIONS ARE APPROXIMATE. UTILITIES IN ADDITION TO THOSE SHOWN MAY BE PRESENT. THE CONTRACTOR SHALL FIELD VERIFY THE LOCATION OF ALL UTILITIES BEFORE STARTING CONSTRUCTION.
4. THE EXISTING WATER MAIN AND WATER SERVICE LINES SHOWN ARE FOR INFORMATION PURPOSES ONLY. ALL SIZES, LOCATIONS, AND LENGTHS ARE APPROXIMATE. WATER MAIN, WATER SERVICE LINES, AND FIRE SERVICE LINES IN ADDITION TO THOSE SHOWN MAY BE PRESENT. THE CONTRACTOR SHALL FIELD VERIFY THE SIZE, LOCATION, AND LENGTH OF ALL WATER MAIN AND WATER SERVICE LINES PRIOR TO THE START OF CONSTRUCTION.
5. CONTRACTOR SHALL BE RESPONSIBLE FOR THE LOCATION OF PROPOSED WATER METERS BASED ON CITY OF COLLINSVILLE REGULATIONS AND THE STANDARD SPECIFICATIONS FOR WATER & SEWER MAIN CONSTRUCTION IN ILLINOIS.
6. IN AREAS WHERE FLEXIBLE RUBBER GASKETS WILL BE USED ALTERNATIVE TO WATER QUALITY PIPE, THE CONTRACTOR WILL BE RESPONSIBLE FOR ALL COORDINATION BETWEEN THE CONCRETE PIPE MANUFACTURER AND THE RUBBER GASKET MANUFACTURER TO ENSURE THE CONCRETE PIPES ARE CONSTRUCTED IN ACCORDANCE WITH THE GASKET MANUFACTURER'S SPECIFICATIONS.



FILE NAME =	USER NAME = default	DESIGNED - DRH	REVISED -
P:\Projects\513501\CADD\DN\0876885-shd\drain.dgn		DRAWN - DRH	REVISED -
		CHECKED - VAM	REVISED -
		DATE - 01/25/2013	REVISED -

**STATE OF ILLINOIS
DEPARTMENT OF TRANSPORTATION**

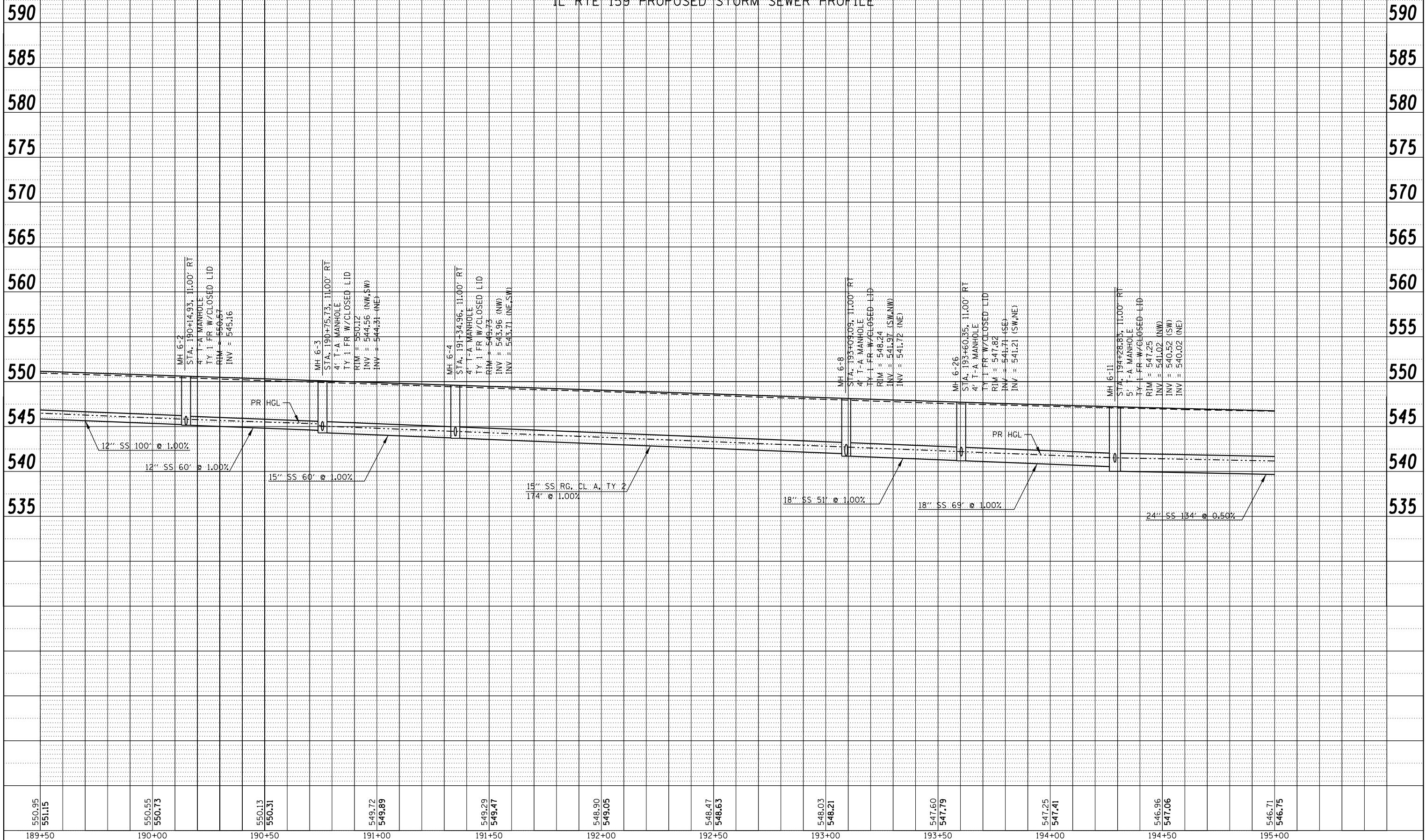
**DRAINAGE AND UTILITY PLAN
IL ROUTE 159**

SCALE: 1" = 20' SHEET NO. 26 OF 73 SHEETS STA. 189+50.00 TO STA. 195+00.00

F.A.P. RTE.	SECTION	COUNTY	TOTAL SHEETS	SHEET NO.
600	60-(30,31,128)-3	MADISON	529	179
CONTRACT NO. 76B85				
ILLINOIS FED. AID PROJECT				

SCALE: 1" = 20' HORIZ
1" = 5' VERT

IL RTE 159 PROPOSED STORM SEWER PROFILE



PLAN	SURVEYED	BY	DATE
	PLOTTED		
	GRADES CHECKED		
	STRUCTURE NOTED		
	NOTE BOOK NO.		
	CARD FILE NAME		

PROFILE	SURVEYED	BY	DATE
	PLOTTED		
	GRADES CHECKED		
	STRUCTURE NOTED		
	NOTE BOOK NO.		
	CARD FILE NAME		

550.95	551.15	550.55	550.73	550.13	550.31	549.72	549.89	549.29	549.47	548.90	549.05	548.47	548.63	548.03	548.21	547.60	547.79	547.25	547.41	546.96	547.06	546.71	546.75
189+50		190+00		190+50		191+00		191+50		192+00		192+50		193+00		193+50		194+00		194+50		195+00	

FILE NAME =	P:\Projects\513501\CADD\DCN\0876885-shd-drain.dgn	DESIGNED - DRH	REVISED -
USER NAME = default		DRAWN - DRH	REVISED -
PLOT SCALE = 40.0000' / in.		CHECKED - VAM	REVISED -
PLOT DATE = 2/1/2013		DATE - 01/25/2013	REVISED -

STATE OF ILLINOIS
DEPARTMENT OF TRANSPORTATION

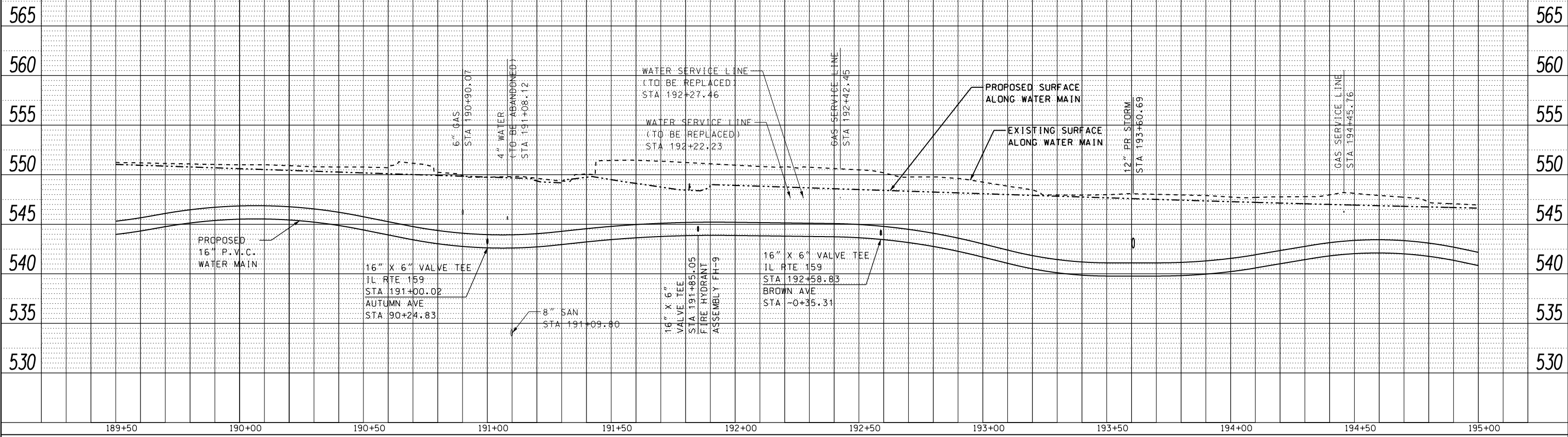
DRAINAGE AND UTILITY PROFILE
IL ROUTE 159

SCALE: N/A SHEET NO. 27 OF 73 SHEETS STA. 189+50.00 TO STA. 195+00.00

F.A.P. RTE.	SECTION	COUNTY	TOTAL SHEETS	SHEET NO.
600	60-(30,31,128)-3	MADISON	529	180
CONTRACT NO. 76885				
ILLINOIS FED. AID PROJECT				

IL RTE 159 PROPOSED WATER MAIN PROFILE

SCALE: 1" = 20' HORIZ
1" = 5' VERT

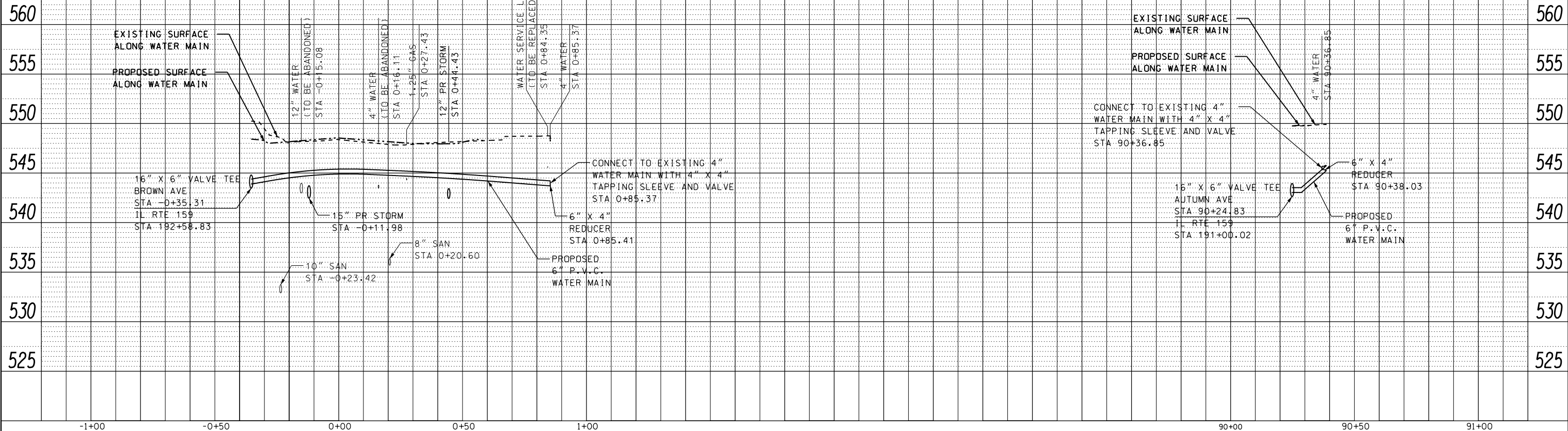


PLAN	SURVEYED	DATE
	PLOTTED	
	GRADES CHECKED	
	STRUCTURE NOTATIONS OK'D	
	NOTE BOOK NO.	
	CADD FILE NAME	

BROWN AVE PROPOSED WATER MAIN PROFILE

AUTUMN AVE PROPOSED WATER MAIN PROFILE

SCALE: 1" = 20' HORIZ
1" = 5' VERT



PROFILE	SURVEYED	DATE
	PLOTTED	
	GRADES CHECKED	
	STRUCTURE NOTATIONS OK'D	
	NOTE BOOK NO.	
	CADD FILE NAME	

FILE NAME =	USER NAME = default	DESIGNED - DRH	REVISED -
P:\Projects\513501\CADD\DCN\0876885-shd-drain.dgn		DRAWN - DRH	REVISED -
		CHECKED - VAM	REVISED -
		DATE - 01/25/2013	REVISED -

STATE OF ILLINOIS
DEPARTMENT OF TRANSPORTATION

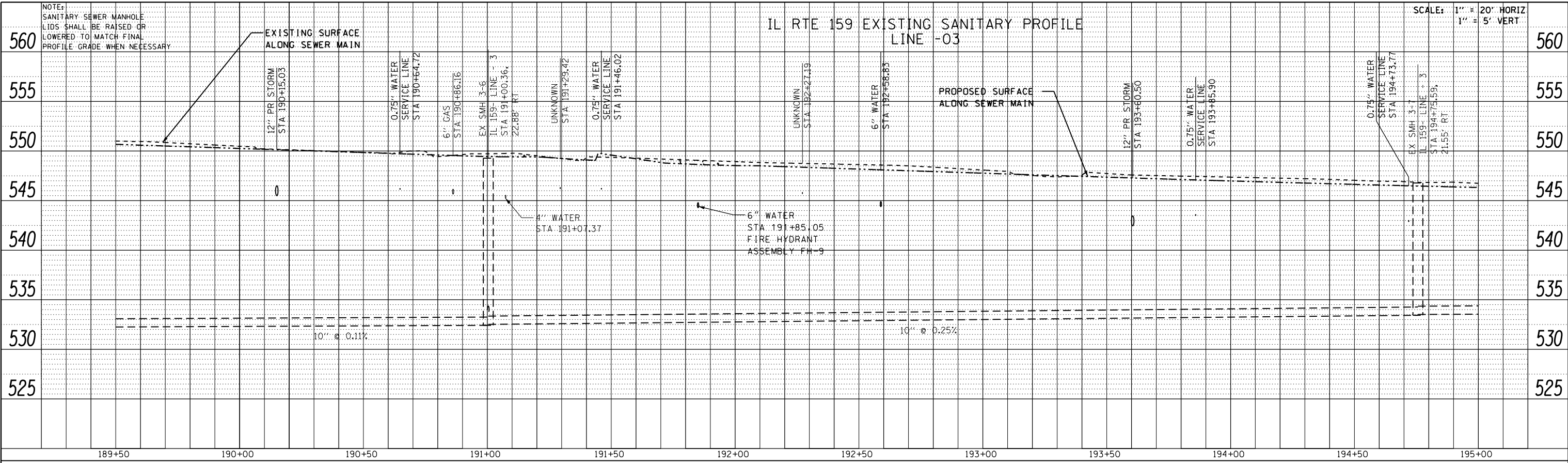
DRAINAGE AND UTILITY PROFILE
IL ROUTE 159 & BROWN AVE

F.A.P. RTE.	SECTION	COUNTY	TOTAL SHEETS	SHEET NO.
600	60-(30,31,128)-3	MADISON	529	181
CONTRACT NO. 76885				

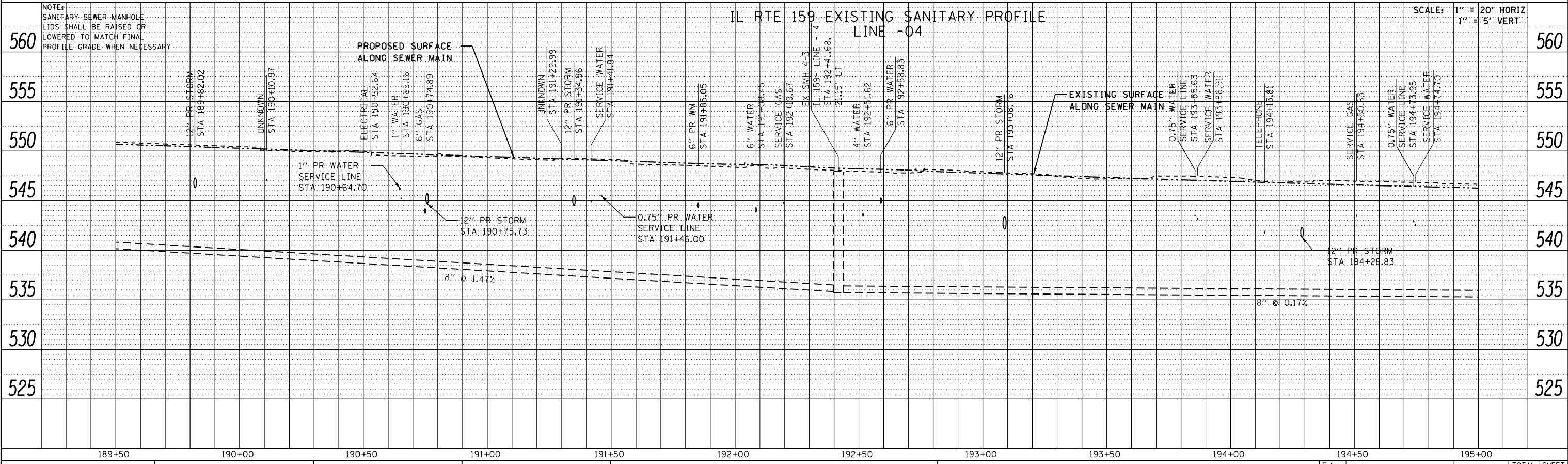
SCALE: N/A SHEET NO. 28 OF 73 SHEETS STA. TO STA.

ILLINOIS FED. AID PROJECT

PLAN	SURVEYED	DATE
	PLOTTED	BY
	GRADES CHECKED	
	STRUCTURE NOTATIONS OK'D	
	NO. _____	
	NOTE BOOK	
	NO. _____	
	ALIGNMENT CHECKED	
	FILE NAME	
	NO. _____	

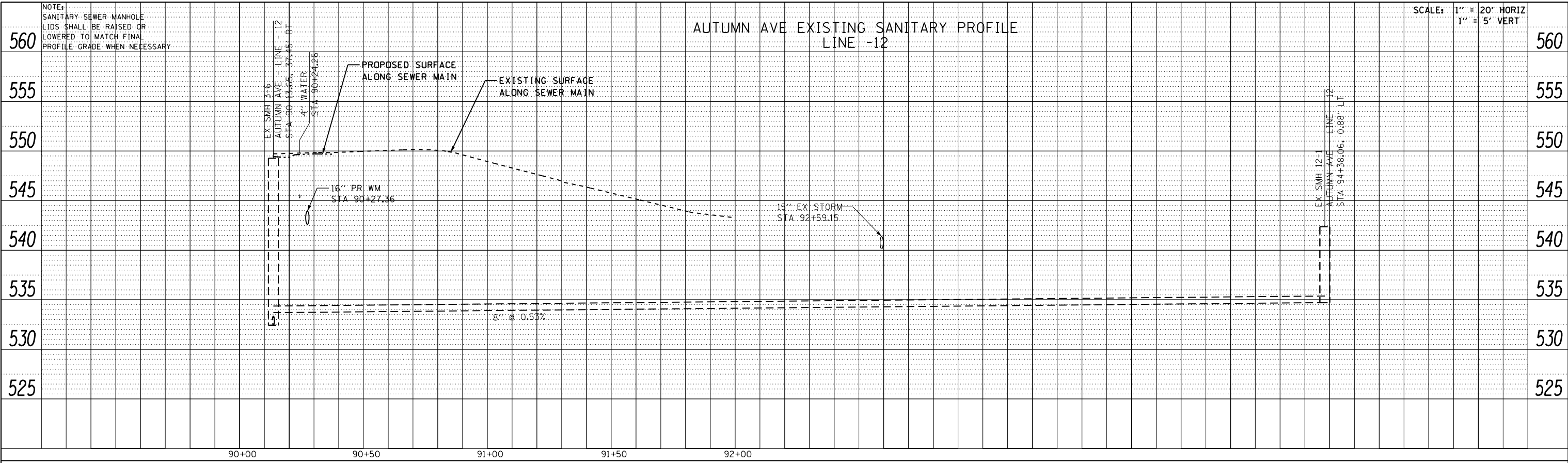


PROFILE	SURVEYED	DATE
	PLOTTED	BY
	GRADES CHECKED	
	STRUCTURE NOTATIONS OK'D	
	NO. _____	
	NOTE BOOK	
	NO. _____	
	ALIGNMENT CHECKED	
	FILE NAME	
	NO. _____	

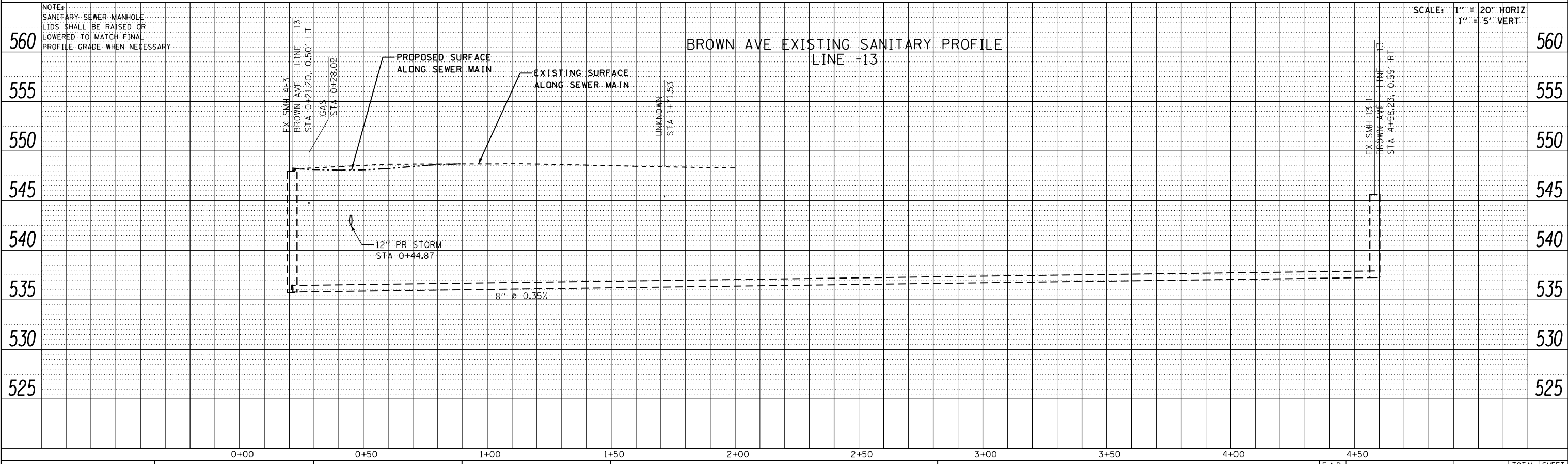


FILE NAME =	USER NAME = default	DESIGNED - DRH	REVISED -	STATE OF ILLINOIS DEPARTMENT OF TRANSPORTATION	DRAINAGE AND UTILITY PROFILE IL ROUTE 159			F.A. RTE.	SECTION	COUNTY	TOTAL SHEETS	SHEET NO.
P:\Projects\513501\CADD\DCN\0876885-shr-drain.dgn		DRAWN - DRH	REVISED -		600	60-(30,31,128)-3	MADISON	529	182			
PLOT SCALE = 40.0000' / in.		CHECKED - VAM	REVISED -		CONTRACT NO.							
PLOT DATE = 2/1/2013		DATE - 01/25/2013	REVISED -		SCALE: N/A	SHEET NO. 29 OF 73 SHEETS	STA. 189+50.00 TO STA. 195+00.00	ILLINOIS FED. AID PROJECT				

PLAN	SURVEYED	DATE
	PLOTTED	
	GRADES CHECKED	
	STRUCTURE NOTATIONS CHECKED	
	NOTE BOOK NO.	
	CARD FILE NAME	



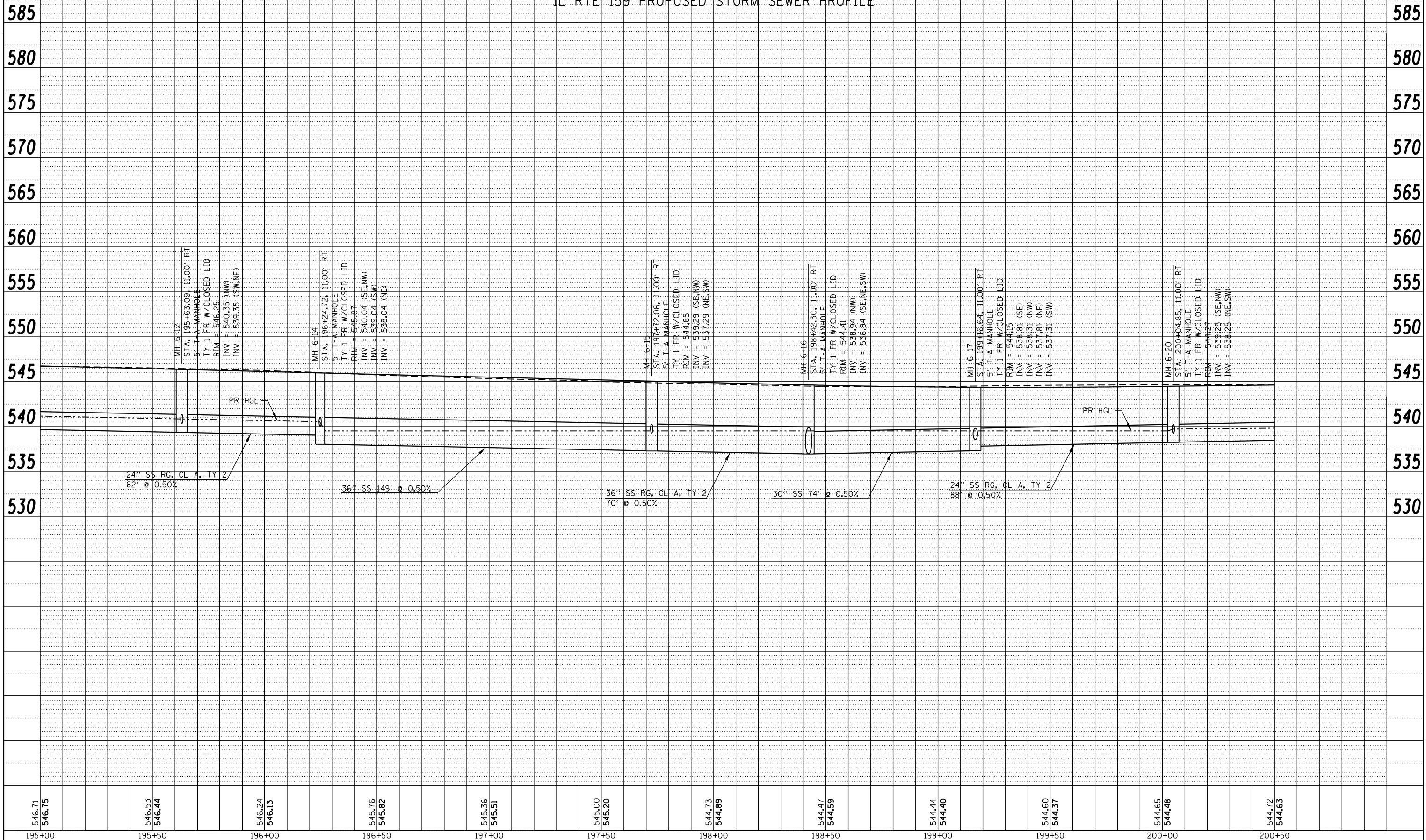
PROFILE	SURVEYED	DATE
	PLOTTED	
	GRADES CHECKED	
	STRUCTURE NOTATIONS CHECKED	
	NOTE BOOK NO.	
	CARD FILE NAME	



FILE NAME = P:\Projects\513501\CADD\DN\0876885-shd-drain.dgn	USER NAME = default	DESIGNED - DRH	REVISOR -	STATE OF ILLINOIS DEPARTMENT OF TRANSPORTATION	DRAINAGE AND UTILITY PROFILE AUTUMN AVE & BROWN AVE			F.A.P. RTE. = 600	SECTION = 60-(30,31,128)-3	COUNTY = MADISON	TOTAL SHEETS = 529	SHEET NO. = 183
PLOT SCALE = 40.0000' / in.	CHECKED - VAM	REVISOR -	SCALE: N/A		SHEET NO. 30 OF 73 SHEETS	STA.	TO STA.	CONTRACT NO. 76885				
PLOT DATE = 2/1/2013	DATE - 01/25/2013	REVISOR -	ILLINOIS FED. AID PROJECT									

IL RTE 159 PROPOSED STORM SEWER PROFILE

SCALE: 1" = 20' HORIZ
1" = 5' VERT



PLAN	SURVEYED	BY	DATE
	PLOTTED		
	ALIGNED		
	CHECKED		
	NO.		
	CARD FILE NAME		

PROFILE	SURVEYED	BY	DATE
	PLOTTED		
	GRADES CHECKED		
	STRUCTURE		
	NOT AT THIS OFFICE		
	NO.		

546.71	546.75	546.53	546.44	546.24	546.13	545.76	545.82	545.36	545.51	545.00	545.20	544.73	544.89	544.47	544.59	544.44	544.40	544.60	544.37	544.65	544.48	544.72	544.63
195+00		195+50		196+00		196+50		197+00		197+50		198+00		198+50		199+00		199+50		200+00		200+50	

FILE NAME =	USER NAME = default	DESIGNED - DRH	REVISED -
P:\Projects\513501\CADD\DCN\0876885-shd-drain.dgn		DRAWN - DRH	REVISED -
		CHECKED - VAM	REVISED -
		DATE - 01/25/2013	REVISED -

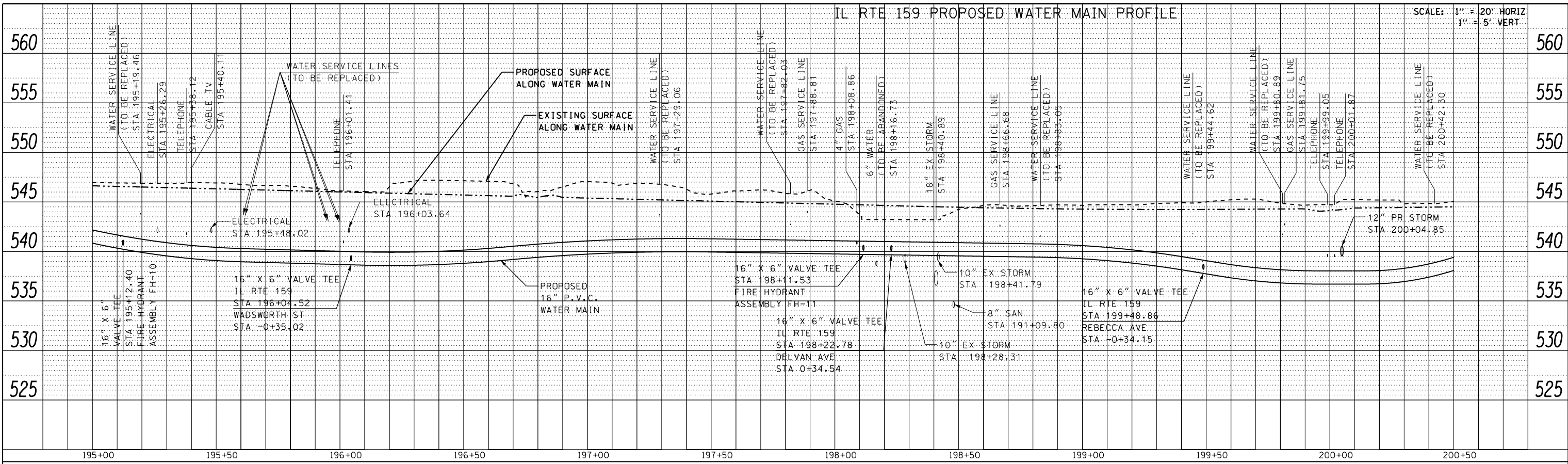
STATE OF ILLINOIS
DEPARTMENT OF TRANSPORTATION

DRAINAGE AND UTILITY PROFILE
IL ROUTE 159

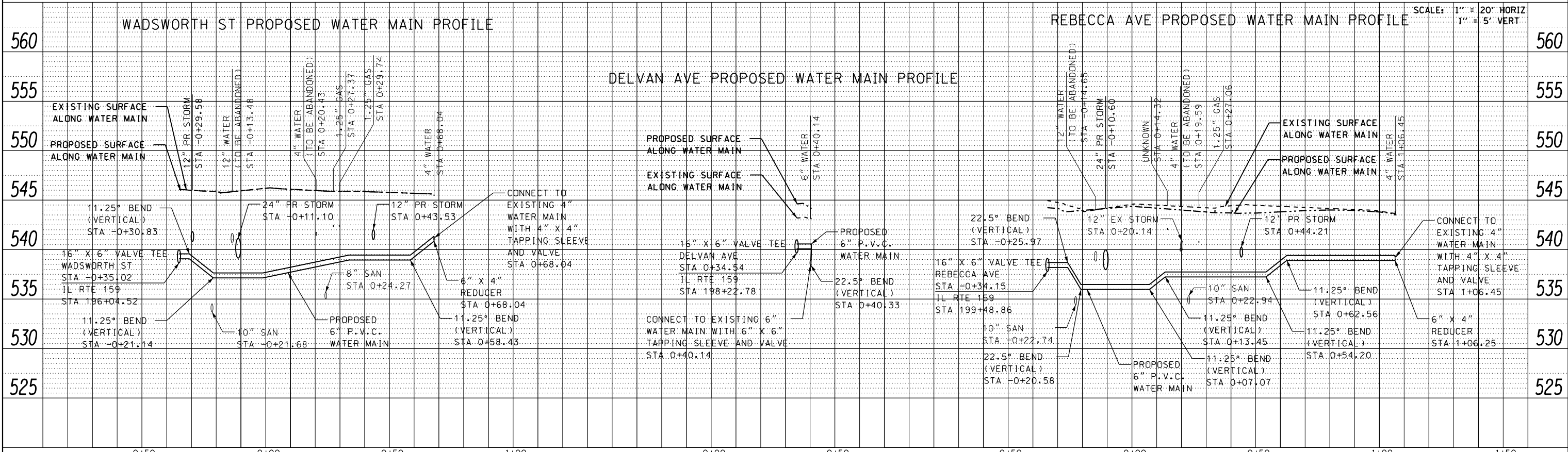
SCALE: N/A SHEET NO. 32 OF 73 SHEETS STA. 195+00 TO STA. 200+50

F.A.P. RTE.	SECTION	COUNTY	TOTAL SHEETS	SHEET NO.
600	60-(30,31,128)-3	MADISON	529	185
CONTRACT NO. 76885				
ILLINOIS FED. AID PROJECT				

PLAN	SURVEYED	DATE
	PLOTTED	
	GRADES CHECKED	
	STRUCTURE NOTATIONS OK'D	
	NO. _____	

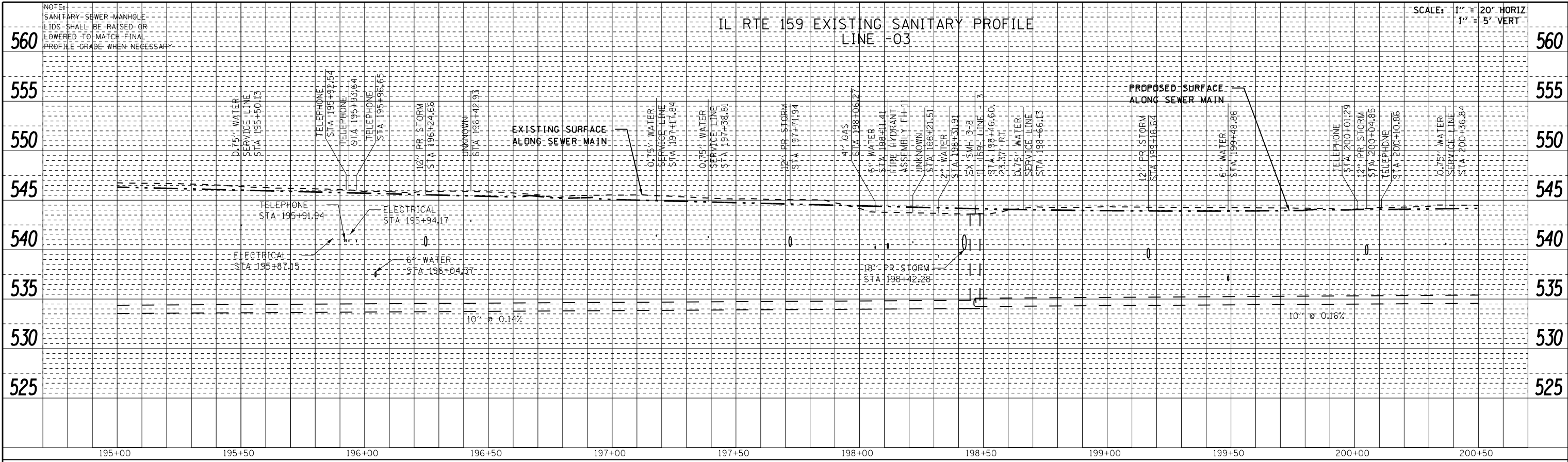


PROFILE	SURVEYED	DATE
	PLOTTED	
	GRADES CHECKED	
	STRUCTURE NOTATIONS OK'D	
	NO. _____	

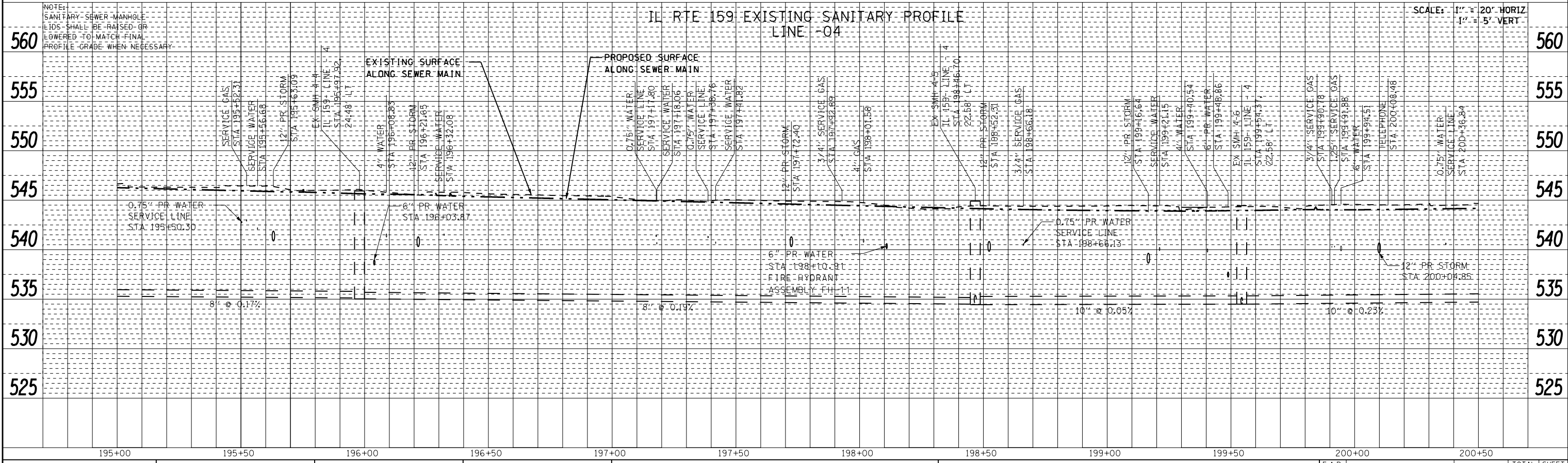


FILE NAME = P:\Projects\513501\CADD\GDN\0876885-shd-drain.dgn	USER NAME = default	DESIGNED - DRH	REVISED -	STATE OF ILLINOIS DEPARTMENT OF TRANSPORTATION	DRAINAGE AND UTILITY PROFILE IL ROUTE 159 & WADSWORTH ST & REBECCA AVE	F.A.P. RTE. = 600	SECTION = 60-(30,31,128)-3	COUNTY = MADISON	TOTAL SHEETS = 529	SHEET NO. = 186	
PLOT SCALE = 40.0000' / in.	CHECKED - VAM	REVISED -	SCALE: N/A			SHEET NO. 33 OF 73 SHEETS	STA. TO STA.	CONTRACT NO. 76885			
PLOT DATE = 2/1/2013	DATE = 01/25/2013	REVISED -	ILLINOIS FED. AID PROJECT								

PLAN	SURVEYED	DATE
	PLOTTED	
	ALIGNED	
	CHECKED	
	CAD FILE NAME	
	NO.	

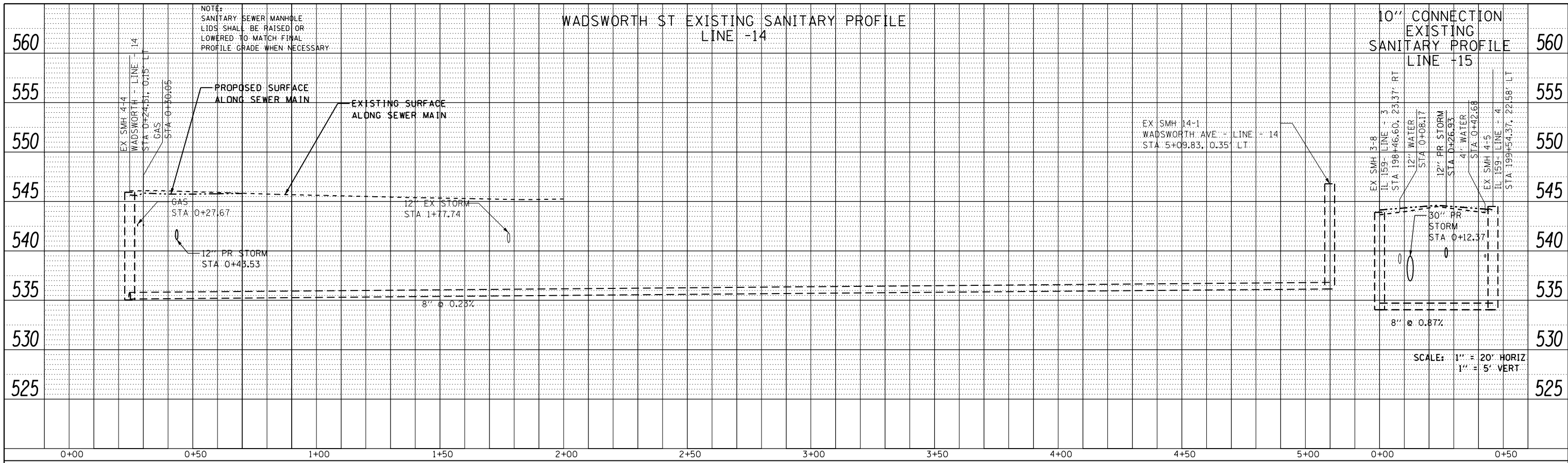


PROFILE	SURVEYED	DATE
	PLOTTED	
	GRADES CHECKED	
	STRUCTURE NOTATIONS CHECKED	
	NO.	

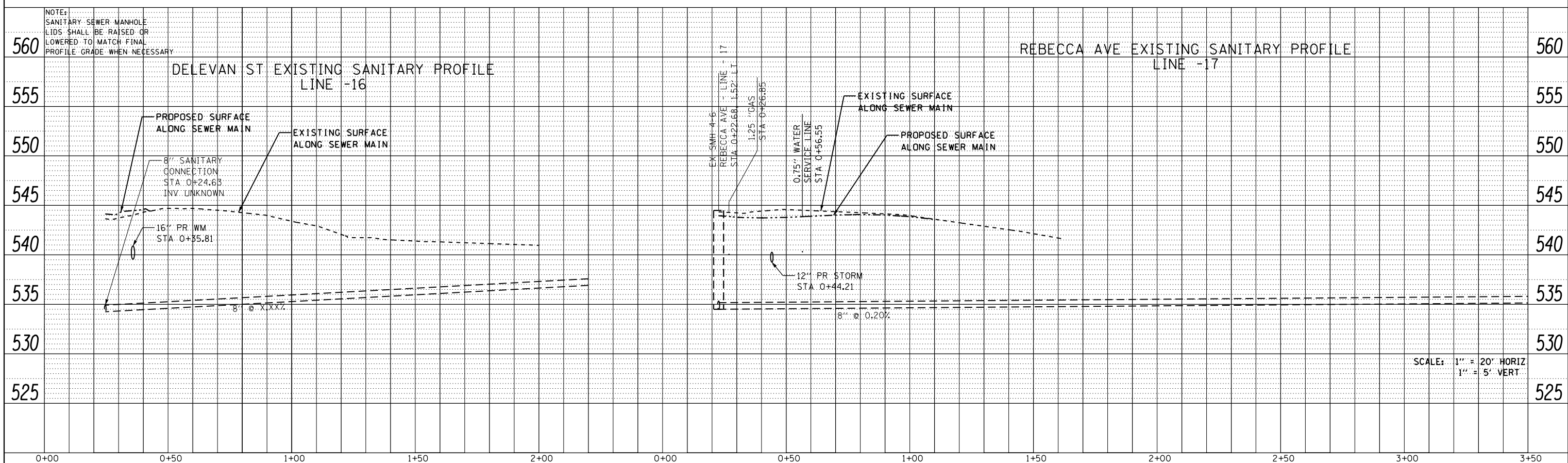


FILE NAME =	USER NAME = default	DESIGNED - DRH	REVISED -	STATE OF ILLINOIS DEPARTMENT OF TRANSPORTATION	DRAINAGE AND UTILITY PROFILE IL ROUTE 159			F.A.P. RTE. = 600	SECTION = 60-(30,31,128)-3	COUNTY = MADISON	TOTAL SHEETS = 529	SHEET NO. = 187
P:\Projects\513501\CADD\00\0876885-shd-drain.dgn		DRAWN - DRH	REVISED -		SCALE: N/A	SHEET NO. 34 OF 73 SHEETS	STA. 195+00.00 TO STA. 200+50.00	CONTRACT NO. 76885				
PLOT SCALE = 40.0000' / in.		CHECKED - VAM	REVISED -		ILLINOIS FED. AID PROJECT							
PLOT DATE = 3/5/2013		DATE = 01/25/2013	REVISED -									

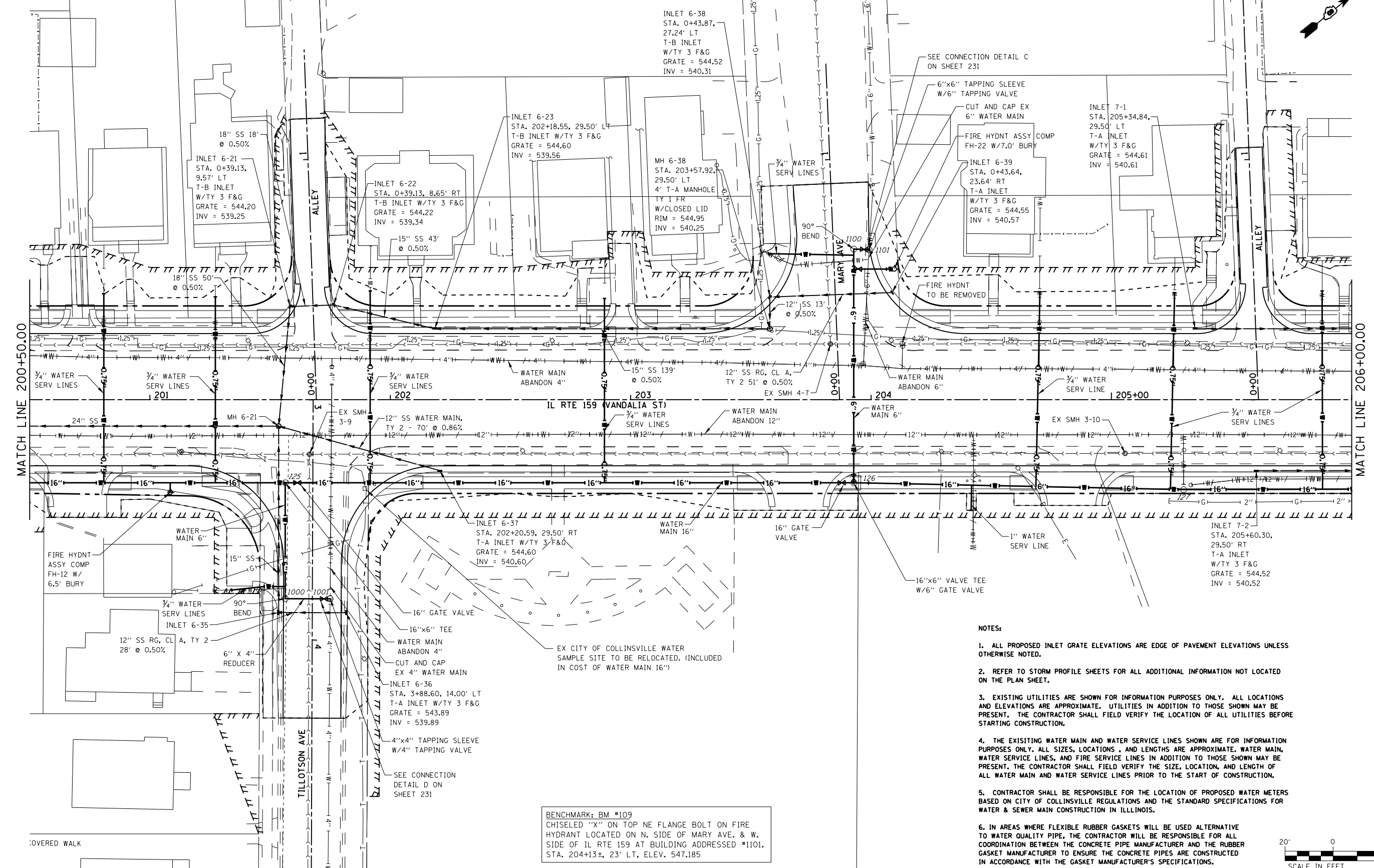
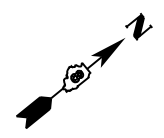
PLAN	SURVEYED	DATE
	PLOTTED	BY
	GRADES CHECKED	
	STRUCTURE NOTATIONS OK'D	
	NOTE BOOK	
	NO.	
	CARD FILE NAME	



PROFILE	SURVEYED	DATE
	PLOTTED	BY
	GRADES CHECKED	
	STRUCTURE NOTATIONS OK'D	
	NOTE BOOK	
	NO.	
	CARD FILE NAME	



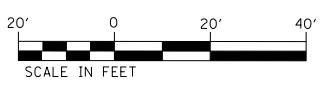
FILE NAME =	USER NAME = default	DESIGNED - DRH	REVISED -	STATE OF ILLINOIS DEPARTMENT OF TRANSPORTATION	DRAINAGE AND UTILITY PROFILE WADSWORTH ST & DELEVAN ST & REBECCA AVE			F.A.P. RTE. 600	SECTION 60-(30,31,128)-3	COUNTY MADISON	TOTAL SHEETS 529	SHEET NO. 188
P:\Projects\513501\CADD\DCN\0876885-shd-drain.dgn		DRAWN - DRH	REVISED -		SCALE: N/A	SHEET NO. 35 OF 73 SHEETS	STA. TO STA.	CONTRACT NO. 76885		ILLINOIS FED. AID PROJECT		
PLOT SCALE = 40.0000' / in.		CHECKED - VAM	REVISED -									
PLOT DATE = 2/1/2013		DATE - 01/25/2013	REVISED -									



BENCHMARK: BM #109
 CHISELED "X" ON TOP NE FLANGE BOLT ON FIRE
 HYDRANT LOCATED ON N. SIDE OF MARY AVE. & W.
 SIDE OF IL RTE 159 AT BUILDING ADDRESSED #1101.
 STA. 204+13±, 23' LT, ELEV. 547.185

NOTES:

1. ALL PROPOSED INLET GRATE ELEVATIONS ARE EDGE OF PAVEMENT ELEVATIONS UNLESS OTHERWISE NOTED.
2. REFER TO STORM PROFILE SHEETS FOR ALL ADDITIONAL INFORMATION NOT LOCATED ON THE PLAN SHEET.
3. EXISTING UTILITIES ARE SHOWN FOR INFORMATION PURPOSES ONLY. ALL LOCATIONS AND ELEVATIONS ARE APPROXIMATE. UTILITIES IN ADDITION TO THOSE SHOWN MAY BE PRESENT. THE CONTRACTOR SHALL FIELD VERIFY THE LOCATION OF ALL UTILITIES BEFORE STARTING CONSTRUCTION.
4. THE EXISTING WATER MAIN AND WATER SERVICE LINES SHOWN ARE FOR INFORMATION PURPOSES ONLY. ALL SIZES, LOCATIONS, AND LENGTHS ARE APPROXIMATE. WATER MAIN, WATER SERVICE LINES, AND FIRE SERVICE LINES IN ADDITION TO THOSE SHOWN MAY BE PRESENT. THE CONTRACTOR SHALL FIELD VERIFY THE SIZE, LOCATION, AND LENGTH OF ALL WATER MAIN AND WATER SERVICE LINES PRIOR TO THE START OF CONSTRUCTION.
5. CONTRACTOR SHALL BE RESPONSIBLE FOR THE LOCATION OF PROPOSED WATER METERS BASED ON CITY OF COLLINSVILLE REGULATIONS AND THE STANDARD SPECIFICATIONS FOR WATER & SEWER MAIN CONSTRUCTION IN ILLINOIS.
6. IN AREAS WHERE FLEXIBLE RUBBER GASKETS WILL BE USED ALTERNATIVE TO WATER QUALITY PIPE, THE CONTRACTOR WILL BE RESPONSIBLE FOR ALL COORDINATION BETWEEN THE CONCRETE PIPE MANUFACTURER AND THE RUBBER GASKET MANUFACTURER TO ENSURE THE CONCRETE PIPES ARE CONSTRUCTED IN ACCORDANCE WITH THE GASKET MANUFACTURER'S SPECIFICATIONS.



FILE NAME =	USER NAME = default	DESIGNED - DRH	REVISED -
P:\Projects\513501\CADD\DN\0876885-sht.dwg		DRAWN - DRH	REVISED -
		CHECKED - VAM	REVISED -
		DATE - 01/25/2013	REVISED -

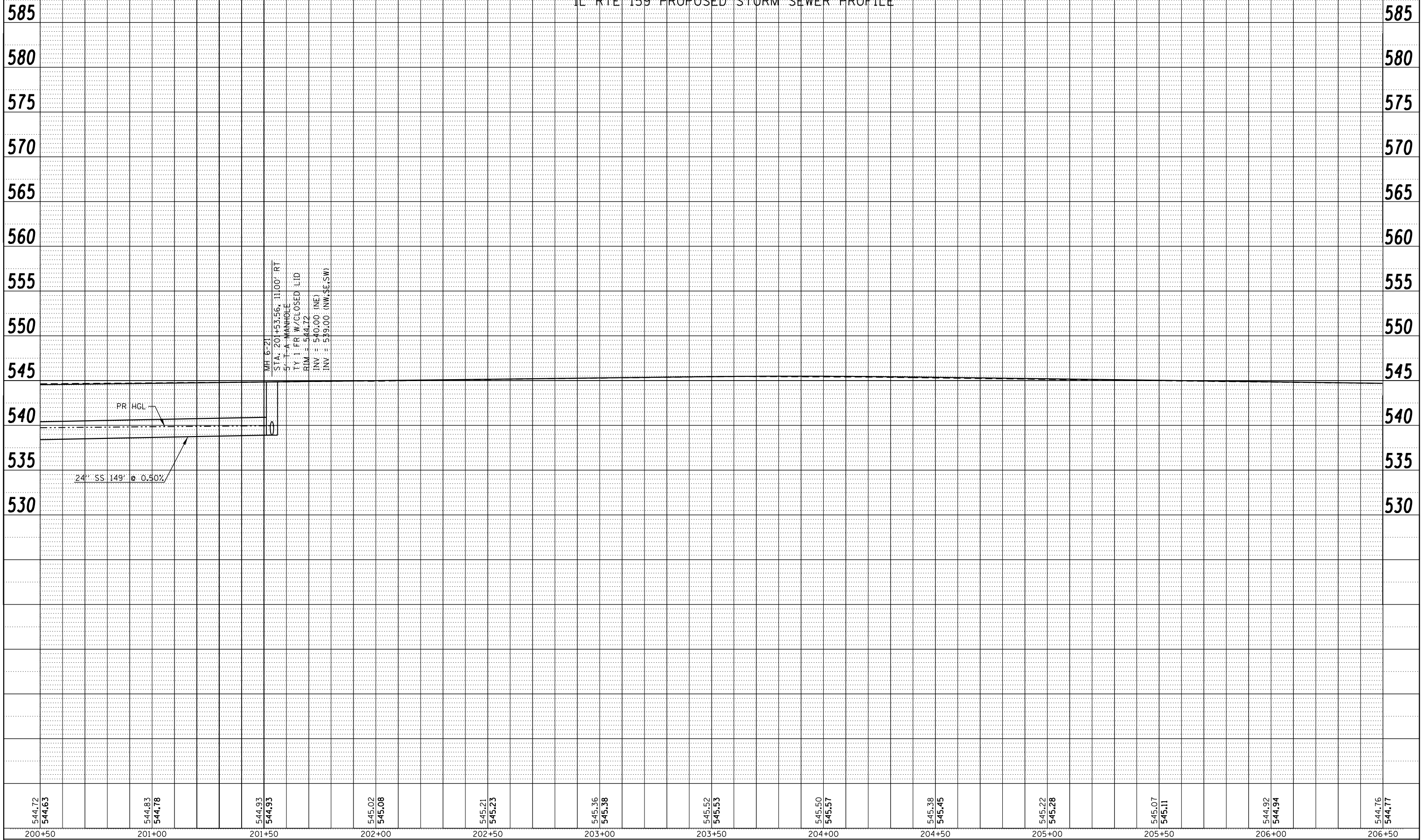
**STATE OF ILLINOIS
 DEPARTMENT OF TRANSPORTATION**

DRAINAGE AND UTILITY PLAN	
IL ROUTE 159	
SCALE: 1" = 20'	SHEET NO. 36 OF 73 SHEETS
STA. 200+50.00 TO STA. 206+00.00	

F.A.P. RTE.	SECTION	COUNTY	TOTAL SHEETS	SHEET NO.
600	60-(30,31,128)-3	MADISON	529	189
CONTRACT NO. 76B85				
ILLINOIS FED. AID PROJECT				

IL RTE 159 PROPOSED STORM SEWER PROFILE

SCALE: 1" = 20' HORIZ
1" = 5' VERT



PLAN	SURVEYED	BY	DATE
	PLOTTED		
	GRADES CHECKED		
	STRUCTURE NOT AT THIS OFFICE		
	NOTE BOOK NO.		
	CADD FILE NAME		

PROFILE	SURVEYED	BY	DATE
	PLOTTED		
	GRADES CHECKED		
	STRUCTURE NOT AT THIS OFFICE		
	NOTE BOOK NO.		
	CADD FILE NAME		

544.72 544.63	544.83 544.78	544.93 544.93	545.02 545.08	545.21 545.23	545.36 545.38	545.52 545.53	545.50 545.57	545.38 545.45	545.22 545.28	545.07 545.11	544.92 544.94	544.76 544.77
200+50	201+00	201+50	202+00	202+50	203+00	203+50	204+00	204+50	205+00	205+50	206+00	206+50

FILE NAME = P:\Projects\513501\CADD\DCN\0876B85-shd-drain.dgn	USER NAME = default	DESIGNED - DRH	REVISED -
PLOT SCALE = 40.0000' / in.	CHECKED - VAM	DRAWN - DRH	REVISED -
PLOT DATE = 2/1/2013	DATE - 01/25/2013		REVISED -

STATE OF ILLINOIS
DEPARTMENT OF TRANSPORTATION

DRAINAGE AND UTILITY PROFILE
IL ROUTE 159

SCALE: N/A SHEET NO. 37 OF 73 SHEETS STA. 200+50.00 TO STA. 206+00.00

F.A.P. RTE. 600	SECTION 60-(30,31,128)-3	COUNTY MADISON	TOTAL SHEETS 529	SHEET NO. 190
CONTRACT NO. 76B85			ILLINOIS FED. AID PROJECT	

PLAN	SURVEYED	DATE
	PLOTTED	BY
	GRADES CHECKED	
	STRUCTURE NOTATIONS OK'D	
	NO.	

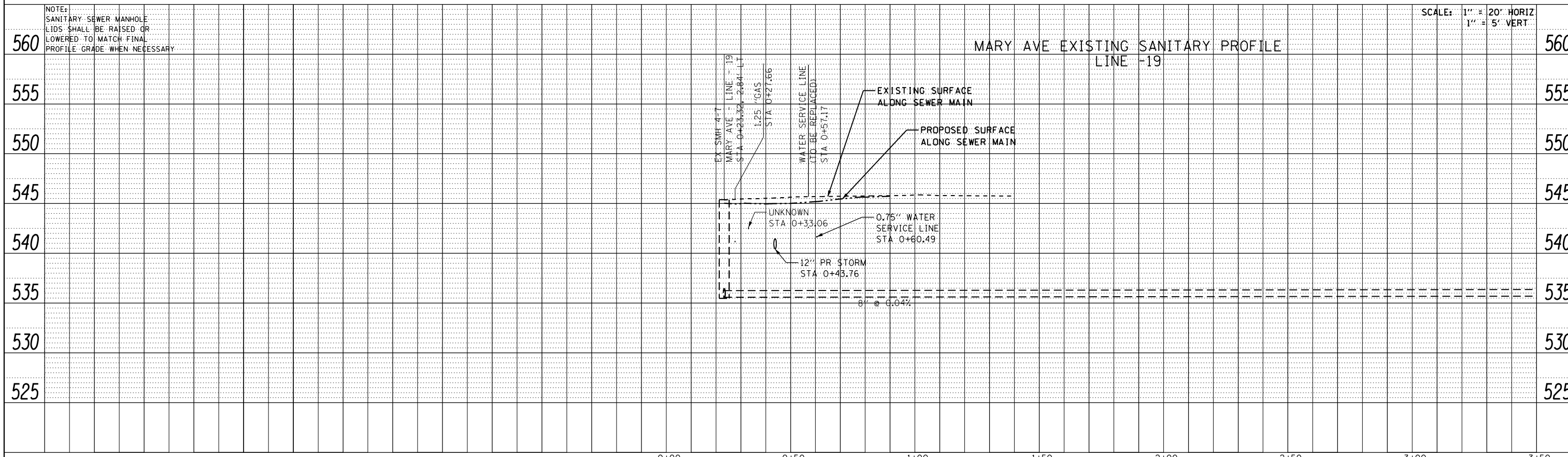
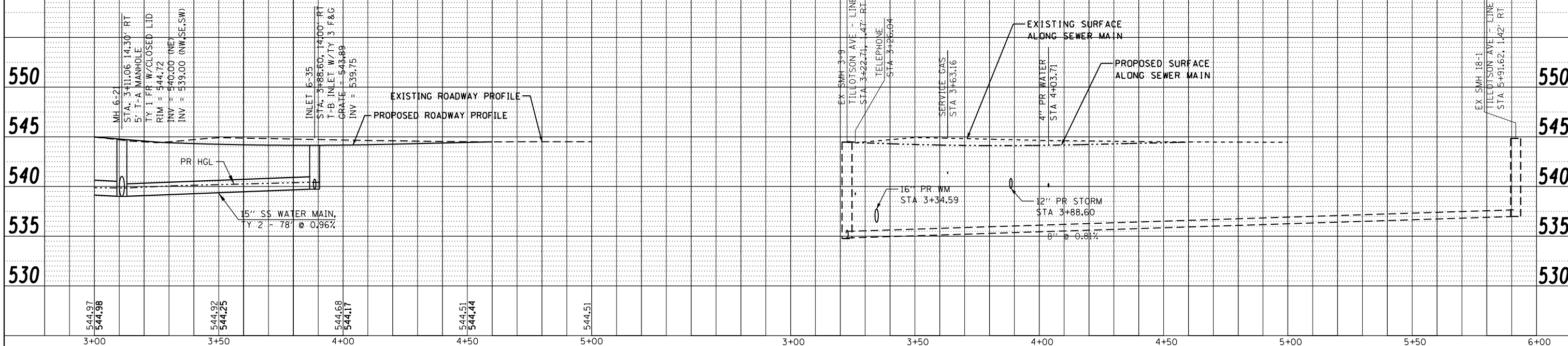
PROFILE	SURVEYED	DATE
	PLOTTED	BY
	GRADES CHECKED	
	STRUCTURE NOTATIONS OK'D	
	NO.	

SCALE: 1" = 20' HORIZ
1" = 5' VERT

TILLOTSON AVE PROPOSED STORM SEWER PROFILE

NOTE:
SANITARY SEWER MANHOLE
LIDS SHALL BE RAISED OR
LOWERED TO MATCH FINAL
PROFILE GRADE WHEN NECESSARY

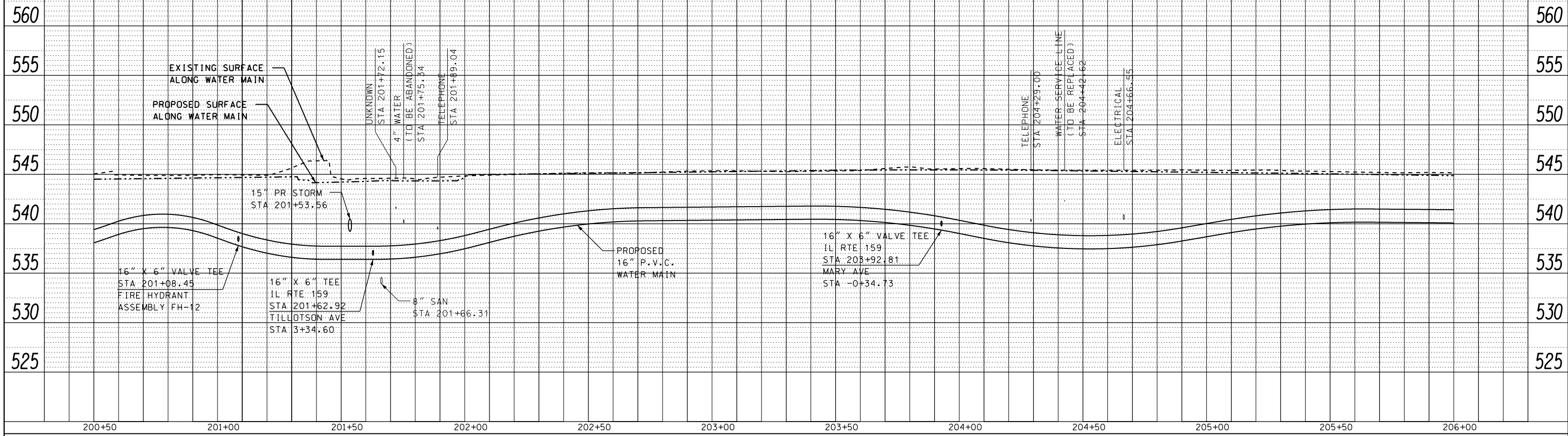
TILLOTSON AVE EXISTING SANITARY PROFILE
LINE -18



FILE NAME =	USER NAME = default	DESIGNED - DRH	REVISED -	STATE OF ILLINOIS DEPARTMENT OF TRANSPORTATION	DRAINAGE AND UTILITY PROFILE TILLOTSON AVE			F.A.P. RTE. 600	SECTION 60-(30,31,128)-3	COUNTY MADISON	TOTAL SHEETS 529	SHEET NO. 191
PLOT SCALE = 40.0000' / in.	CHECKED - VAM	REVISED -	SCALE: N/A		SHEET NO. 38 OF 73 SHEETS	STA. 3+00.00 TO STA. 6+00.00	CONTRACT NO. 76B85		ILLINOIS FED. AID PROJECT			
PLOT DATE = 2/1/2013	DATE - 01/25/2013	REVISED -										

IL RTE 159 PROPOSED WATER MAIN PROFILE

SCALE: 1" = 20' HORIZ
1" = 5' VERT




PLAN	SURVEYED	DATE
	PLOTTED	
	GRADES CHECKED	
	STRUCTURE NOTATIONS OK'D	
	NOTE BOOK NO.	
	CADD FILE NAME	

MARY AVE PROPOSED WATER MAIN PROFILE

TILLOTSON AVE PROPOSED WATER MAIN PROFILE

SCALE: 1" = 20' HORIZ
1" = 5' VERT



PROFILE	SURVEYED	DATE
	PLOTTED	
	GRADES CHECKED	
	STRUCTURE NOTATIONS OK'D	
	NOTE BOOK NO.	
	CADD FILE NAME	

FILE NAME =	USER NAME = default	DESIGNED - DRH	REVISED -
P:\Projects\513501\CADD\DCN\0876B85-shd-drain.dgn		DRAWN - DRH	REVISED -
		CHECKED - VAM	REVISED -
		DATE - 01/25/2013	REVISED -

STATE OF ILLINOIS
DEPARTMENT OF TRANSPORTATION

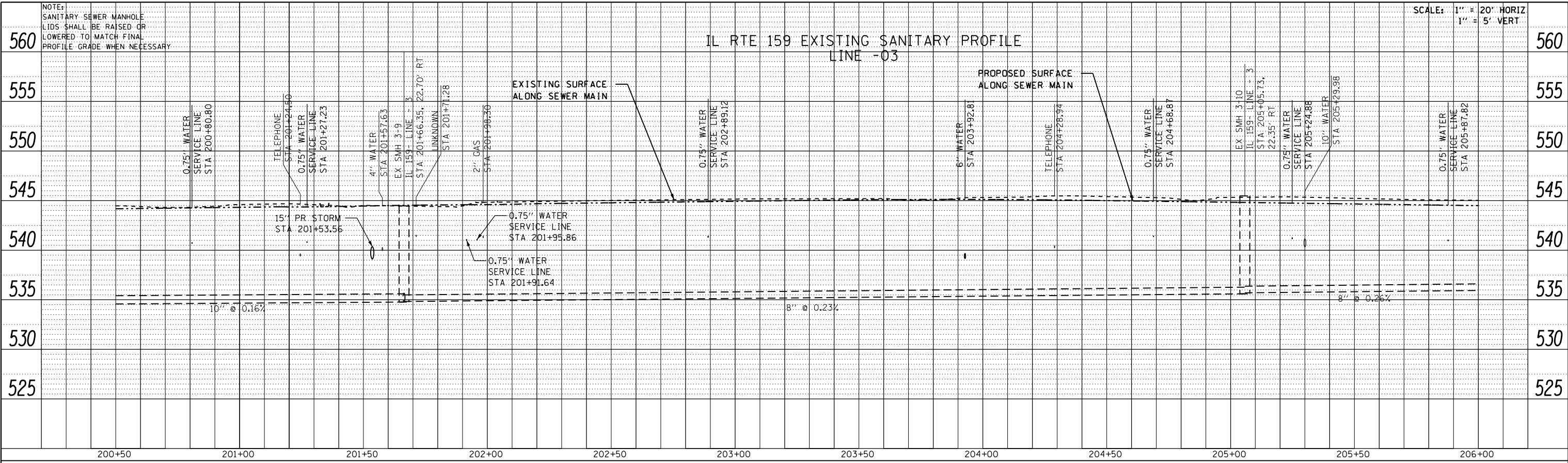
DRAINAGE AND UTILITY PROFILE
IL ROUTE 159 & MARY AVE

SCALE: N/A SHEET NO. 39 OF 73 SHEETS STA. TO STA.

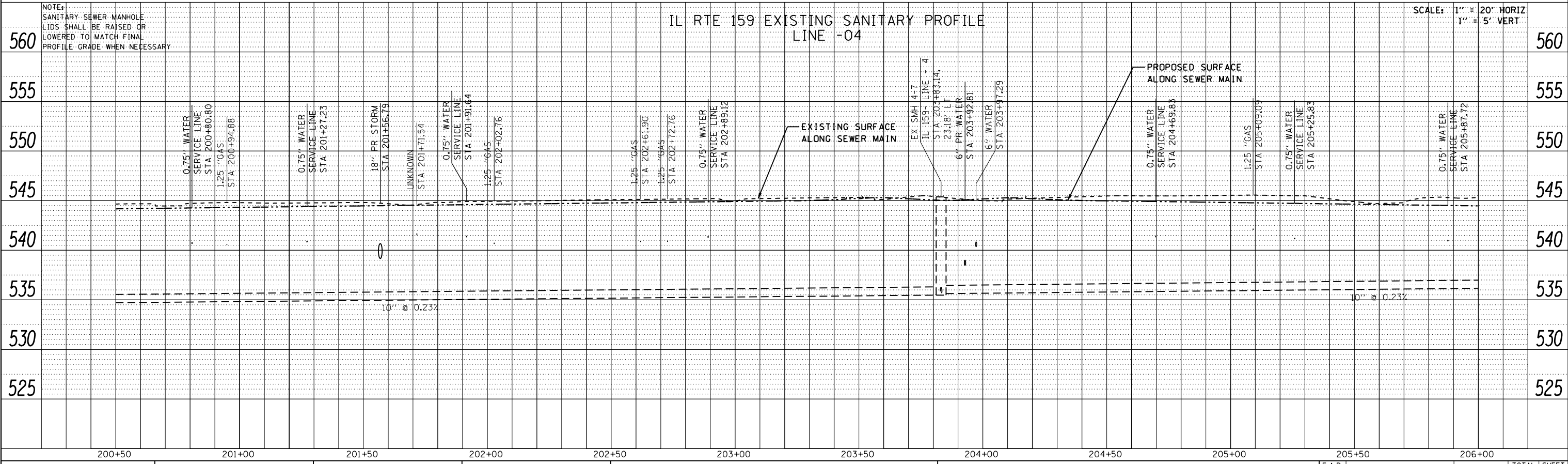
F.A.P. RTE.	SECTION	COUNTY	TOTAL SHEETS	SHEET NO.
600	60-(30,31,128)-3	MADISON	529	192
CONTRACT NO. 76B85				

ILLINOIS FED. AID PROJECT

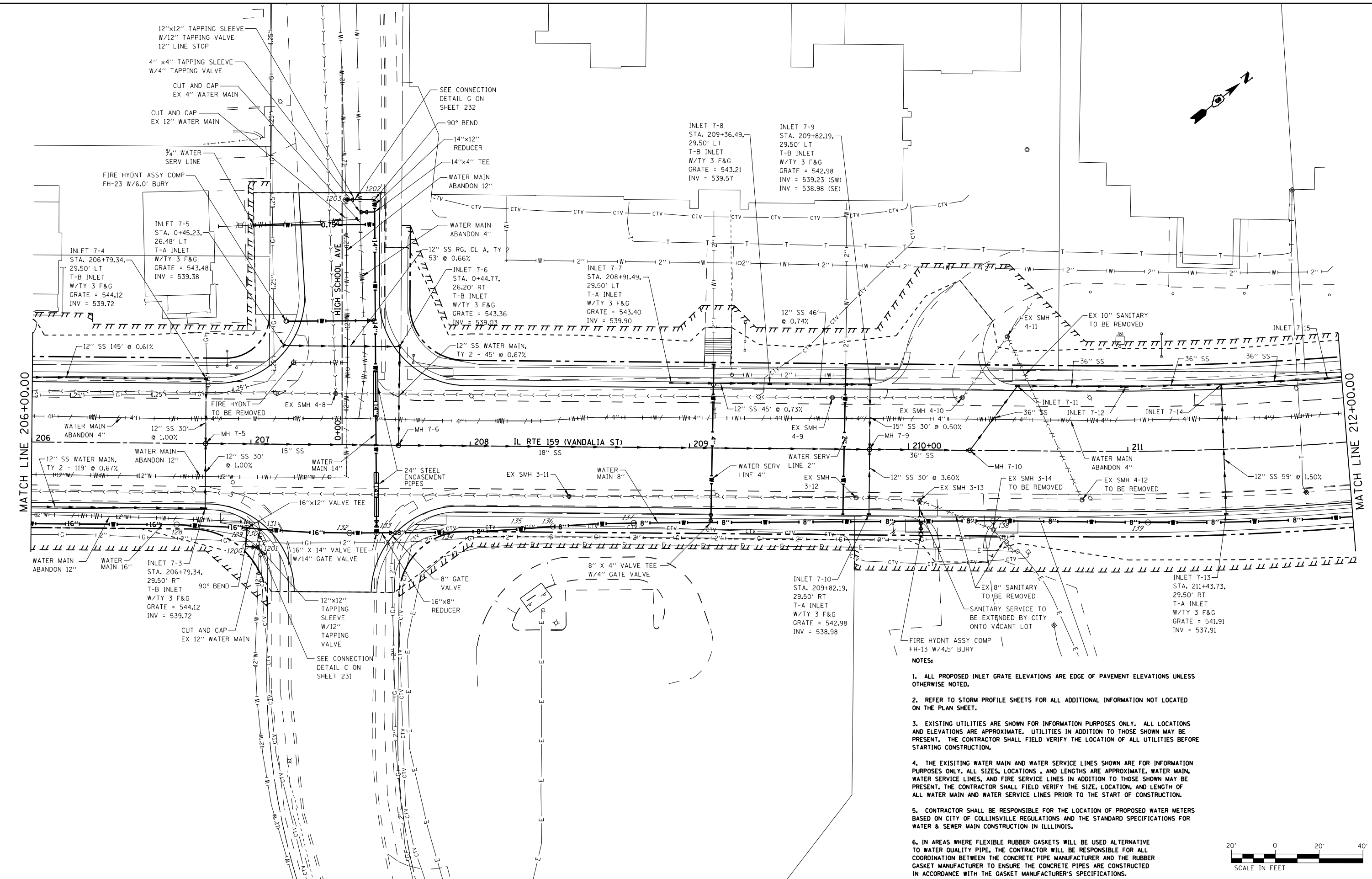
PLAN	SURVEYED	DATE
	PLOTTED	
	GRADES CHECKED	
	STRUCTURE NOTATIONS OK'D	
	NOTE BOOK	
	NO.	
	CARD FILE NAME	



PROFILE	SURVEYED	DATE
	PLOTTED	
	GRADES CHECKED	
	STRUCTURE NOTATIONS OK'D	
	NOTE BOOK	
	NO.	
	CARD FILE NAME	



FILE NAME =	USER NAME = default	DESIGNED - DRH	REVISED -	STATE OF ILLINOIS DEPARTMENT OF TRANSPORTATION	DRAINAGE AND UTILITY PROFILE IL ROUTE 159			F.A.P. RTE. 600	SECTION 60-(30,31,128)-3	COUNTY MADISON	TOTAL SHEETS 529	SHEET NO. 193
PLOT SCALE = 40.0000' / in.	CHECKED - VAM	REVISED -	SCALE: N/A		SHEET NO. 40 OF 73 SHEETS		STA. 200+50.00 TO STA. 206+00.00		CONTRACT NO. 76B85			
PLOT DATE = 2/1/2013	DATE - 01/25/2013	REVISED -	ILLINOIS FED. AID PROJECT									



- NOTES:**
1. ALL PROPOSED INLET GRATE ELEVATIONS ARE EDGE OF PAVEMENT ELEVATIONS UNLESS OTHERWISE NOTED.
 2. REFER TO STORM PROFILE SHEETS FOR ALL ADDITIONAL INFORMATION NOT LOCATED ON THE PLAN SHEET.
 3. EXISTING UTILITIES ARE SHOWN FOR INFORMATION PURPOSES ONLY. ALL LOCATIONS AND ELEVATIONS ARE APPROXIMATE. UTILITIES IN ADDITION TO THOSE SHOWN MAY BE PRESENT. THE CONTRACTOR SHALL FIELD VERIFY THE LOCATION OF ALL UTILITIES BEFORE STARTING CONSTRUCTION.
 4. THE EXISTING WATER MAIN AND WATER SERVICE LINES SHOWN ARE FOR INFORMATION PURPOSES ONLY. ALL SIZES, LOCATIONS, AND LENGTHS ARE APPROXIMATE. WATER MAIN, WATER SERVICE LINES, AND FIRE SERVICE LINES IN ADDITION TO THOSE SHOWN MAY BE PRESENT. THE CONTRACTOR SHALL FIELD VERIFY THE SIZE, LOCATION, AND LENGTH OF ALL WATER MAIN AND WATER SERVICE LINES PRIOR TO THE START OF CONSTRUCTION.
 5. CONTRACTOR SHALL BE RESPONSIBLE FOR THE LOCATION OF PROPOSED WATER METERS BASED ON CITY OF COLLINSVILLE REGULATIONS AND THE STANDARD SPECIFICATIONS FOR WATER & SEWER MAIN CONSTRUCTION IN ILLINOIS.
 6. IN AREAS WHERE FLEXIBLE RUBBER GASKETS WILL BE USED ALTERNATIVE TO WATER QUALITY PIPE, THE CONTRACTOR WILL BE RESPONSIBLE FOR ALL COORDINATION BETWEEN THE CONCRETE PIPE MANUFACTURER AND THE RUBBER GASKET MANUFACTURER TO ENSURE THE CONCRETE PIPES ARE CONSTRUCTED IN ACCORDANCE WITH THE GASKET MANUFACTURER'S SPECIFICATIONS.



FILE NAME =	USER NAME = default	DESIGNED - DRH	REVISED -
P:\Projects\513501\CADD\DN\0876885-shd	dram.dgn	DRAWN - DRH	REVISED -
		CHECKED - VAM	REVISED -
		DATE - 01/25/2013	REVISED -

**STATE OF ILLINOIS
DEPARTMENT OF TRANSPORTATION**

**DRAINAGE AND UTILITY PLAN
IL ROUTE 159**

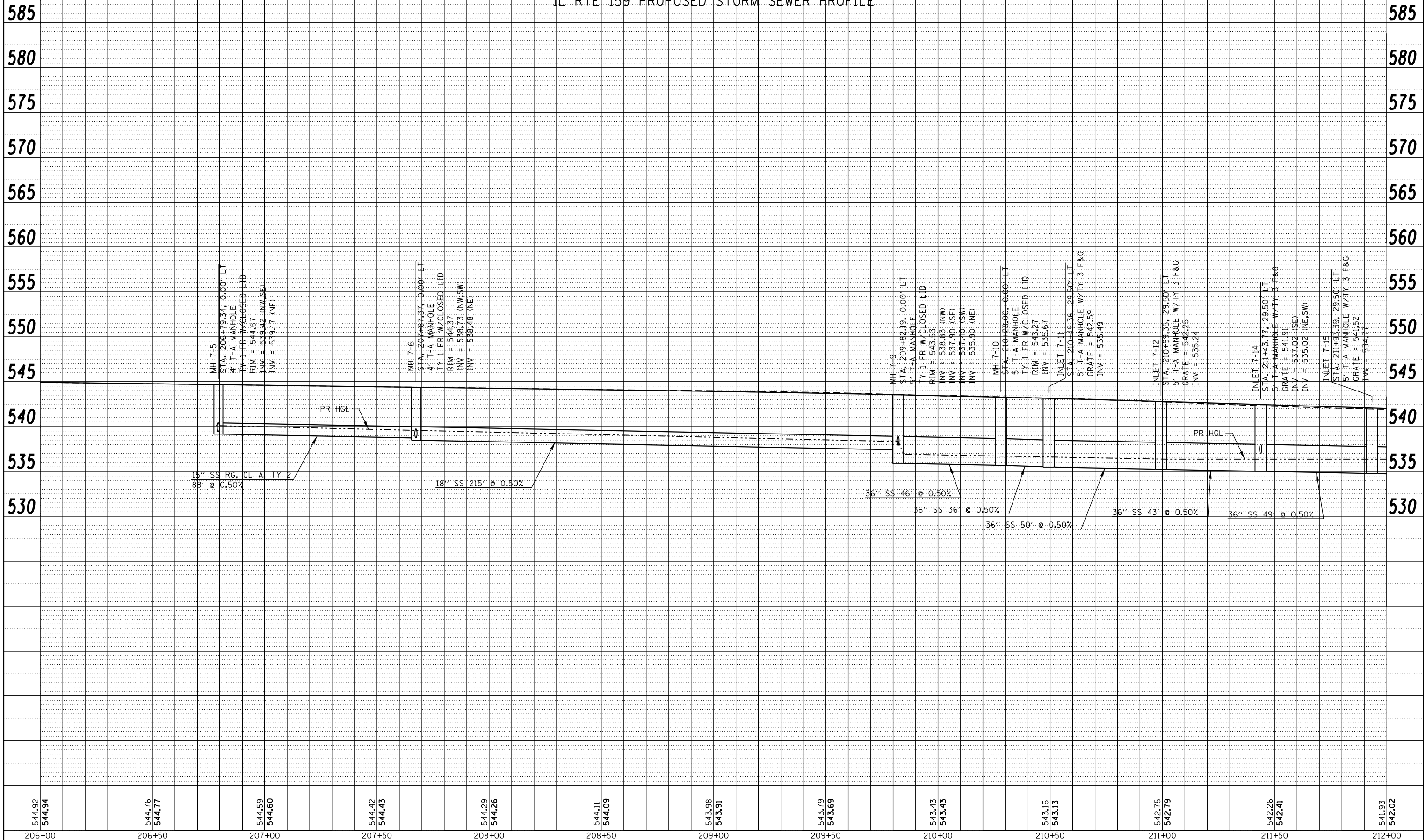
SCALE: 1" = 20' SHEET NO. 41 OF 73 SHEETS STA. 206+00.00 TO STA. 212+00.00

F.A.P. RTE.	SECTION	COUNTY	TOTAL SHEETS	SHEET NO.
600	60-(30,31,128)-3	MADISON	529	194
CONTRACT NO. 76B85				

ILLINOIS FED. AID PROJECT

IL RTE 159 PROPOSED STORM SEWER PROFILE

SCALE: 1" = 20' HORIZ
1" = 5' VERT



PLAN	SURVEYED	BY	DATE
	PLOTTED		
	ALIGNED		
	CHECKED		
	DESIGNED		
	CAD FILE NAME		

PROFILE	SURVEYED	BY	DATE
	PLOTTED		
	GRADES CHECKED		
	STRUCTURE		
	NOT AT THIS OFFICE		

544.92 544.94	544.76 544.77	544.59 544.60	544.42 544.43	544.29 544.26	544.11 544.09	543.98 543.91	543.79 543.69	543.43 543.43	543.16 543.13	542.75 542.79	542.26 542.41	541.93 542.02
206+00	206+50	207+00	207+50	208+00	208+50	209+00	209+50	210+00	210+50	211+00	211+50	212+00

FILE NAME = P:\Projects\513501\CADD\DCN\0876885-shd-drain.dgn	USER NAME = default	DESIGNED - DRH	REVISED -
PLOT SCALE = 40.0000' / in.	CHECKED - VAM	DRAWN - DRH	REVISED -
PLOT DATE = 2/1/2013	DATE - 01/25/2013		REVISED -

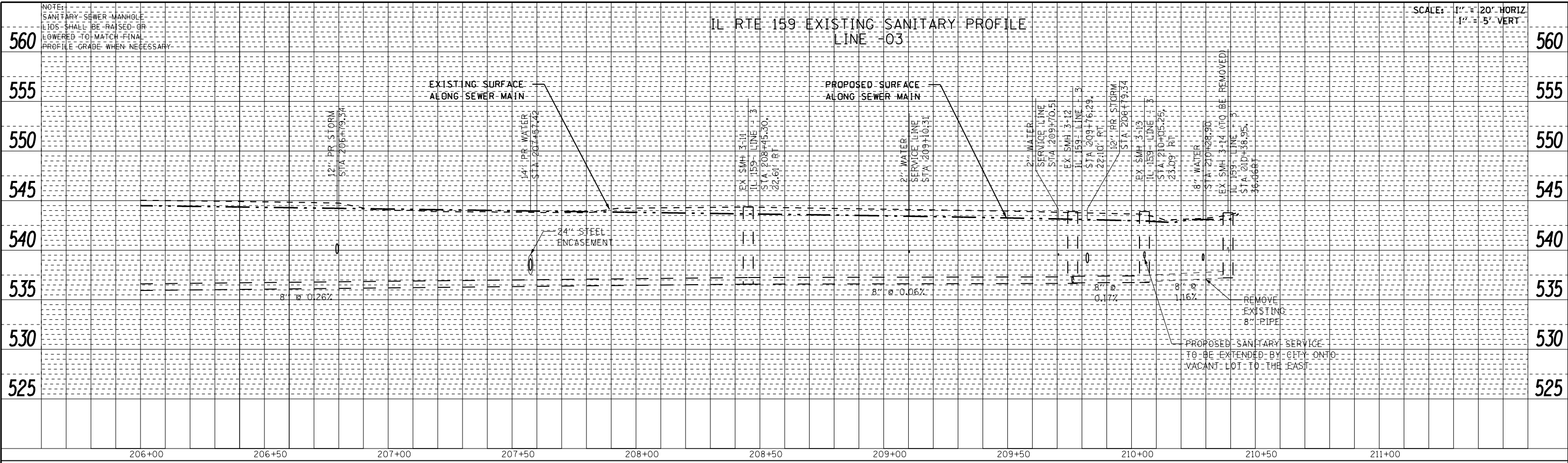
STATE OF ILLINOIS
DEPARTMENT OF TRANSPORTATION

DRAINAGE AND UTILITY PROFILE
IL ROUTE 159

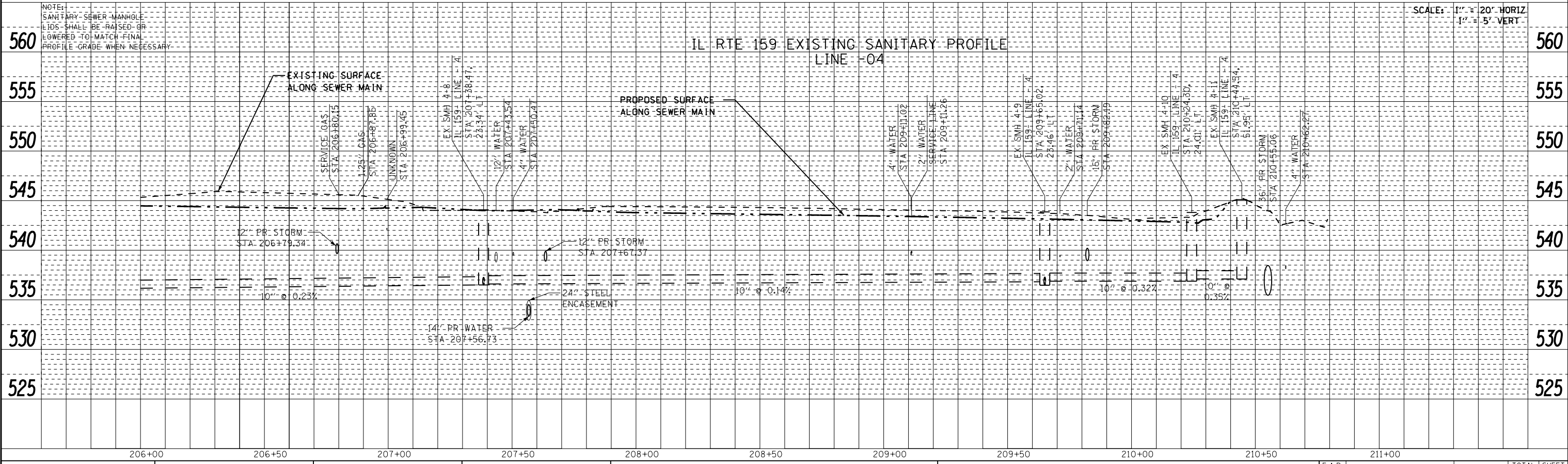
SCALE: N/A SHEET NO. 42 OF 73 SHEETS STA. 206+00.00 TO STA. 212+00.00

F.A.P. RTE. 600	SECTION 60-(30,31,128)-3	COUNTY MADISON	TOTAL SHEETS 529	SHEET NO. 195
CONTRACT NO. 76885			ILLINOIS FED. AID PROJECT	

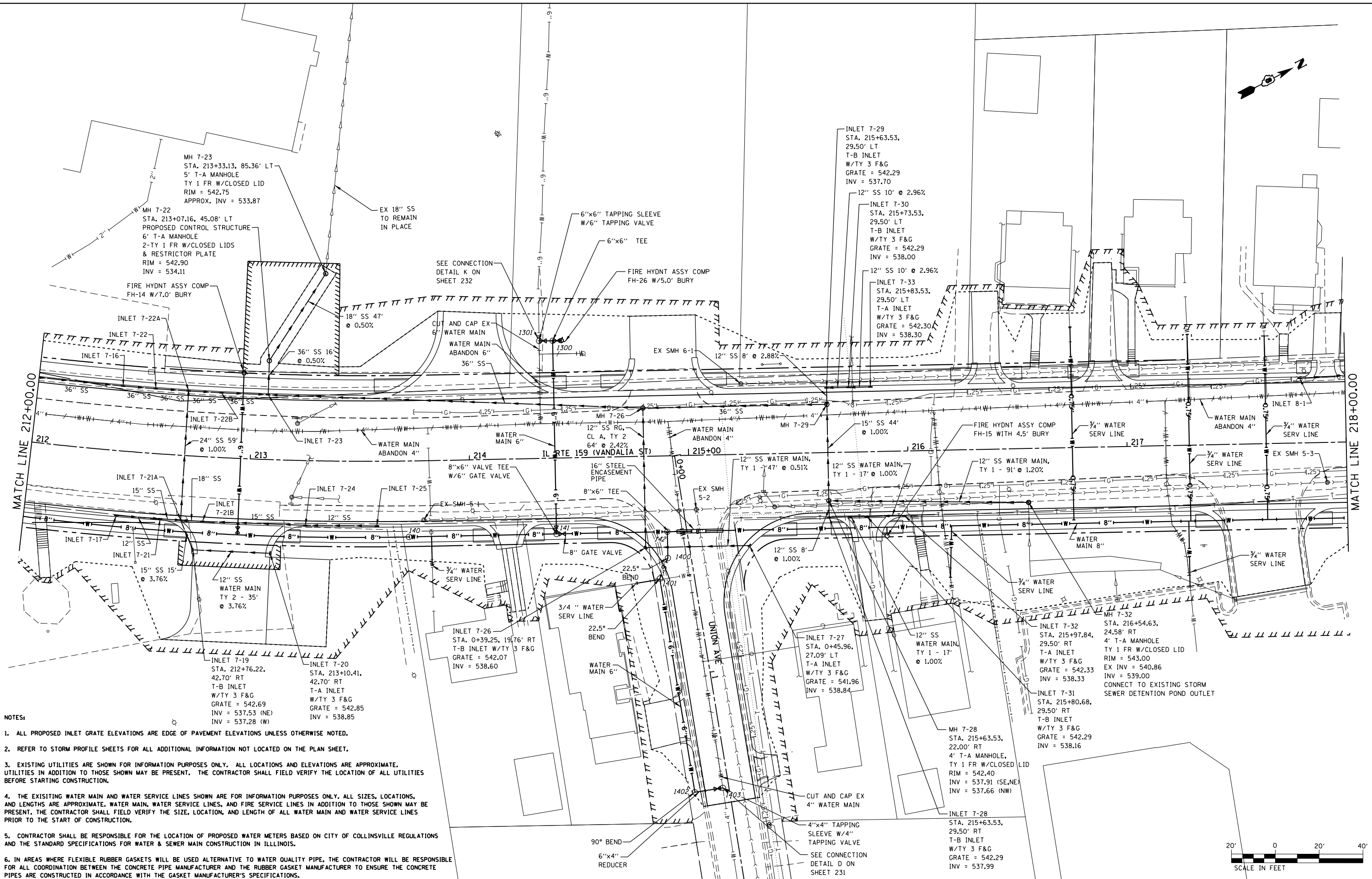
PLAN	SURVEYED	DATE
	PLOTTED	
	ALIGNED	
	CHECKED	
	FILE NAME	
	NO.	



PROFILE	SURVEYED	DATE
	PLOTTED	
	GRADES CHECKED	
	STRUCTURE	
	NOTATRS CHKD	
	NO.	



FILE NAME =	USER NAME = default	DESIGNED - DRH	REVISED -	STATE OF ILLINOIS DEPARTMENT OF TRANSPORTATION	DRAINAGE AND UTILITY PROFILE IL ROUTE 159			F.A.P. RTE. 600	SECTION 60-(30,31,128)-3	COUNTY MADISON	TOTAL SHEETS 529	SHEET NO. 197
P:\Projects\513501\CADD\DCN\0876885-shr-drain.dgn		DRAWN - DRH	REVISED -		SCALE: N/A	SHEET NO. 44 OF 73 SHEETS	STA. 206+00.00 TO STA. 212+00.00	CONTRACT NO. 76885				
PLOT SCALE = 40.0000' / in.		CHECKED - VAM	REVISED -		ILLINOIS FED. AID PROJECT							
PLOT DATE = 3/5/2013		DATE - 01/25/2013	REVISED -									



- NOTES:**
- ALL PROPOSED INLET GRATE ELEVATIONS ARE EDGE OF PAVEMENT ELEVATIONS UNLESS OTHERWISE NOTED.
 - REFER TO STORM PROFILE SHEETS FOR ALL ADDITIONAL INFORMATION NOT LOCATED ON THE PLAN SHEET.
 - EXISTING UTILITIES ARE SHOWN FOR INFORMATION PURPOSES ONLY. ALL LOCATIONS AND ELEVATIONS ARE APPROXIMATE. UTILITIES IN ADDITION TO THOSE SHOWN MAY BE PRESENT. THE CONTRACTOR SHALL FIELD VERIFY THE LOCATION OF ALL UTILITIES BEFORE STARTING CONSTRUCTION.
 - THE EXISTING WATER MAIN AND WATER SERVICE LINES SHOWN ARE FOR INFORMATION PURPOSES ONLY. ALL SIZES, LOCATIONS, AND LENGTHS ARE APPROXIMATE. WATER MAIN, WATER SERVICE LINES, AND FIRE SERVICE LINES IN ADDITION TO THOSE SHOWN MAY BE PRESENT. THE CONTRACTOR SHALL FIELD VERIFY THE SIZE, LOCATION, AND LENGTH OF ALL WATER MAIN AND WATER SERVICE LINES PRIOR TO THE START OF CONSTRUCTION.
 - CONTRACTOR SHALL BE RESPONSIBLE FOR THE LOCATION OF PROPOSED WATER METERS BASED ON CITY OF COLLINSVILLE REGULATIONS AND THE STANDARD SPECIFICATIONS FOR WATER & SEWER MAIN CONSTRUCTION IN ILLINOIS.
 - IN AREAS WHERE FLEXIBLE RUBBER GASKETS WILL BE USED ALTERNATIVE TO WATER QUALITY PIPE, THE CONTRACTOR WILL BE RESPONSIBLE FOR ALL COORDINATION BETWEEN THE CONCRETE PIPE MANUFACTURER AND THE RUBBER GASKET MANUFACTURER TO ENSURE THE CONCRETE PIPES ARE CONSTRUCTED IN ACCORDANCE WITH THE GASKET MANUFACTURER'S SPECIFICATIONS.

FILE NAME =	USER NAME = default	DESIGNED - DRH	REVISED -
P:\Projects\513501\CADD\DN\0876885-shd.dwg		DRAWN - DRH	REVISED -
		CHECKED - VAM	REVISED -
		DATE - 01/25/2013	REVISED -

**STATE OF ILLINOIS
DEPARTMENT OF TRANSPORTATION**

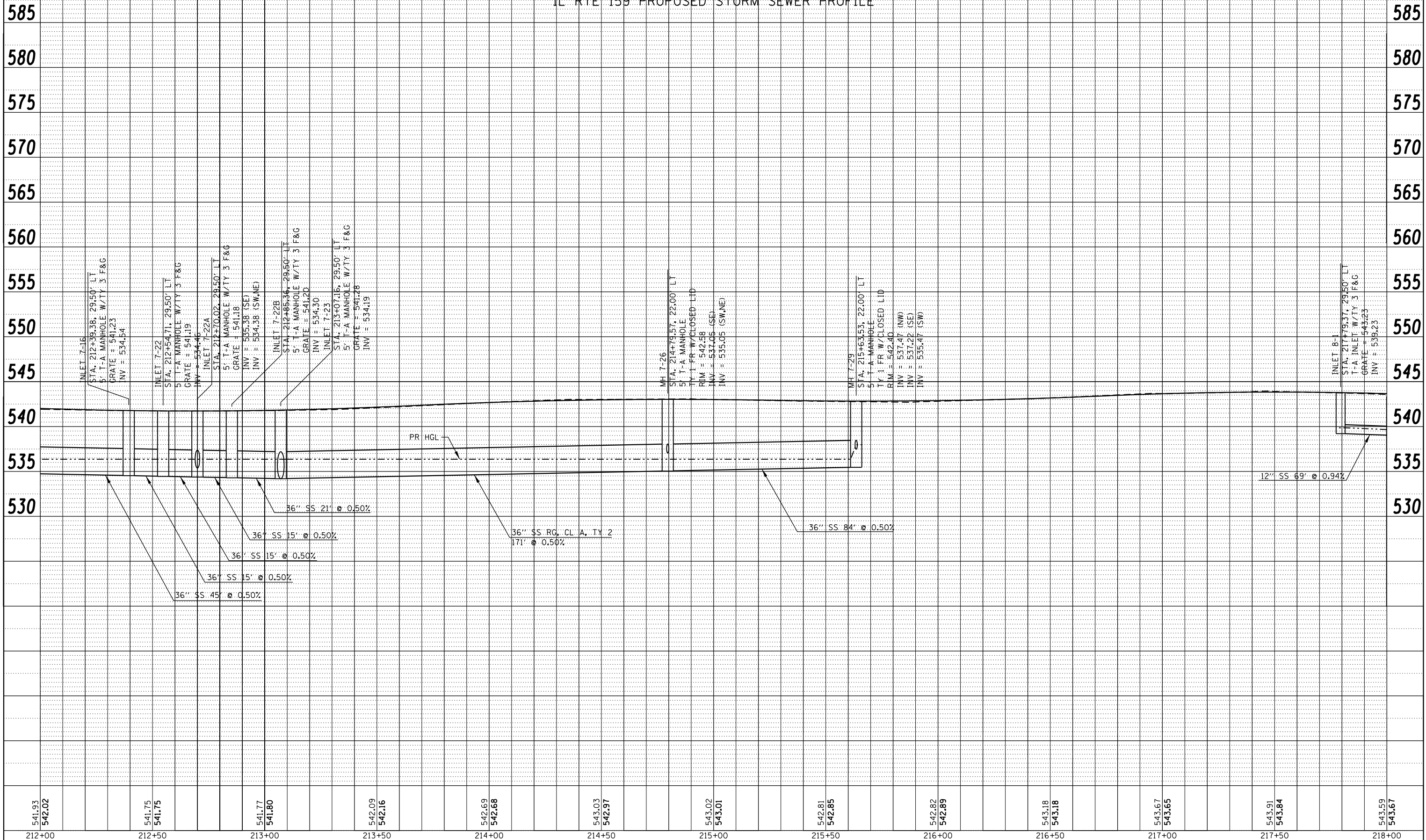
**DRAINAGE AND UTILITY PLAN
IL ROUTE 159**

SCALE: 1" = 20' SHEET NO. 45 OF 73 SHEETS STA. 212+00.00 TO STA. 218+00.00

F.A.P. RTE.	SECTION	COUNTY	TOTAL SHEETS	SHEET NO.
600	60-(30,31,128)-3	MADISON	529	198
CONTRACT NO. 76885				
ILLINOIS FED. AID PROJECT				

IL RTE 159 PROPOSED STORM SEWER PROFILE

SCALE: 1" = 20' HORIZ
1" = 5' VERT



PLAN	SURVEYED	BY	DATE
NO.	NO.		
NOTE BOOK	ALIGNED		
	CHECKED		
	FILE NAME		

PROFILE	SURVEYED	BY	DATE
NO.	NO.		
NOTE BOOK	GRADES CHECKED		
	STRUCTURE		
	NOT AT THIS OFFICE		

541.93	542.02	541.75	541.75	541.77	541.80	542.09	542.16	542.69	542.68	543.03	542.97	543.02	543.01	542.81	542.85	542.82	542.89	543.18	543.18	543.67	543.65	543.91	543.84	543.59	543.67
212+00		212+50		213+00		213+50		214+00		214+50		215+00		215+50		216+00		216+50		217+00		217+50		218+00	

FILE NAME = P:\Projects\513501\CADD\DCN\0876885-shd-drain.dgn	USER NAME = default	DESIGNED - DRH	REVISED -
PLOT SCALE = 40.0000' / in.	PLOT DATE = 2/1/2013	DRAWN - DRH	REVISED -
		CHECKED - VAM	REVISED -
		DATE - 01/25/2013	REVISED -

STATE OF ILLINOIS
DEPARTMENT OF TRANSPORTATION

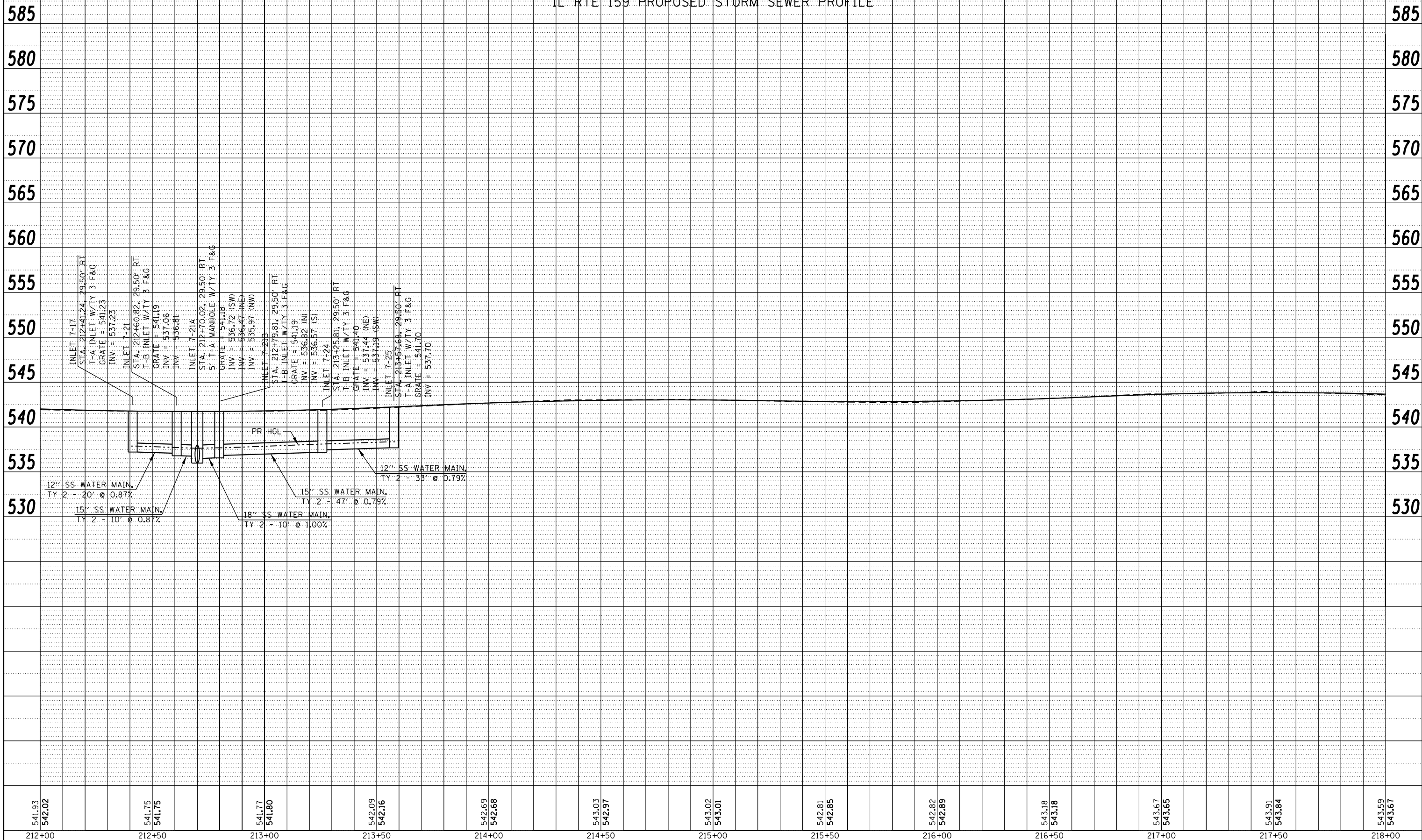
DRAINAGE AND UTILITY PROFILE
IL ROUTE 159

SCALE: N/A SHEET NO. 46 OF 73 SHEETS STA. 212+00.00 TO STA. 218+00.00

F.A.P. RTE.	SECTION	COUNTY	TOTAL SHEETS	SHEET NO.
600	60-(30,31,128)-3	MADISON	529	199
CONTRACT NO. 76885				
ILLINOIS FED. AID PROJECT				

IL RTE 159 PROPOSED STORM SEWER PROFILE

SCALE: 1" = 20' HORIZ
1" = 5' VERT



PLAN	SURVEYED	BY	DATE
	PLOTTED		
	GRADES CHECKED		
	STRUCTURE NOTATIONS CHECKED		
	NOTE BOOK		
	NO.		
	CARD FILE NAME		

PROFILE	SURVEYED	BY	DATE
	PLOTTED		
	GRADES CHECKED		
	STRUCTURE NOTATIONS CHECKED		
	NOTE BOOK		
	NO.		
	CARD FILE NAME		

FILE NAME = P:\Projects\513501\CADD\GDN\0876B85-shd-drain.dgn	USER NAME = default	DESIGNED - DRH	REVISED -
PLOT SCALE = 40.0000' / in.		DRAWN - DRH	REVISED -
PLOT DATE = 2/1/2013		CHECKED - VAM	REVISED -
		DATE - 01/25/2013	REVISED -

STATE OF ILLINOIS
DEPARTMENT OF TRANSPORTATION

DRAINAGE AND UTILITY PROFILE		
IL ROUTE 159		
SCALE: N/A	SHEET NO. 47 OF 73 SHEETS	STA. 212+00.00 TO STA. 218+00.00

F.A.P. RTE. 600	SECTION 60-(30,31,128)-3	COUNTY MADISON	TOTAL SHEETS 529	SHEET NO. 200
CONTRACT NO. 76B85			ILLINOIS FED. AID PROJECT	