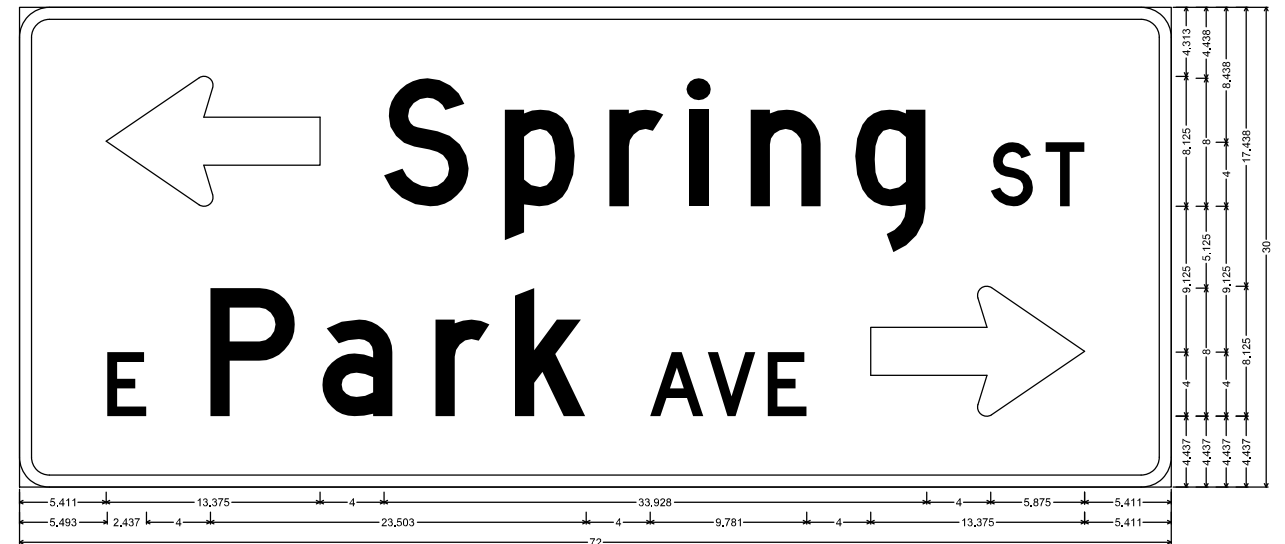


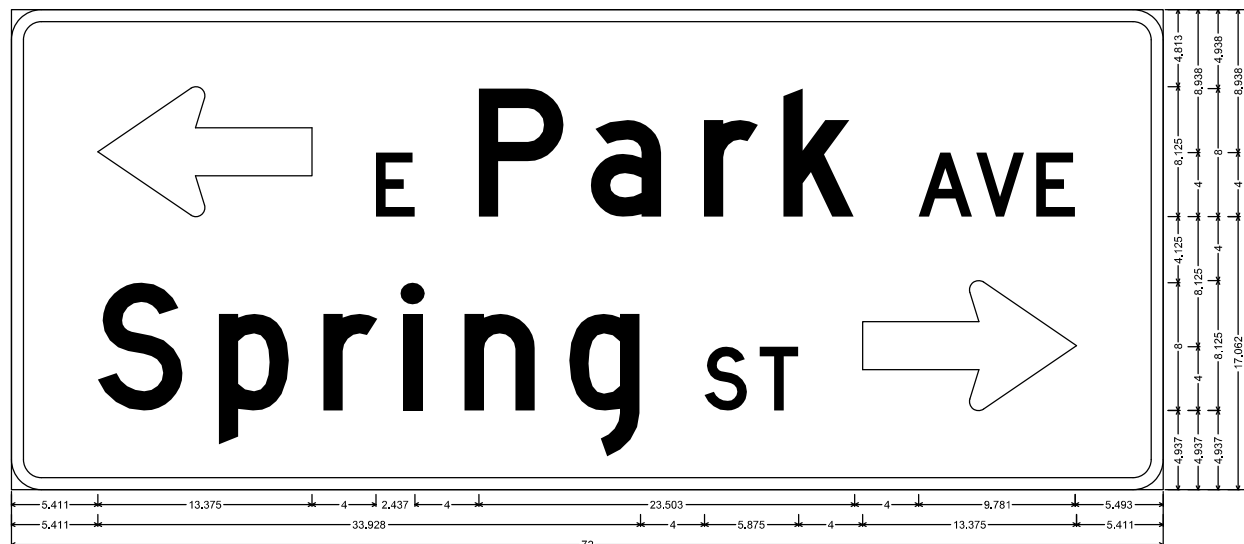
1,500" Radius, 0.625" Border, White on Green;
[E] D; [Wickliffe] D; [ST] D;

DETAIL-E
NOT TO SCALE



1,875" Radius, 0.750" Border, White on Green;
Standard Arrow Custom 13,375" X 8,125" 180°; [Spring] D; [ST] D; [E] D; [Park] D; [AVE] D; Standard Arrow Custom 13,375" X 8,125" 0°;

DETAIL-F1
NOT TO SCALE



1,875" Radius, 0.750" Border, White on Green;
Standard Arrow Custom 13,375" X 8,125" 180°; [E] D; [Park] D; [AVE] D; [Spring] D; [ST] D; Standard Arrow Custom 13,375" X 8,125" 0°;

DETAIL-F2
NOT TO SCALE

FILE NAME =	USER NAME = prestonme	DESIGNED -	REVISED -	STATE OF ILLINOIS DEPARTMENT OF TRANSPORTATION	STREET NAME SIGNS IL ROUTE 159			F.A.P. RTE.	SECTION	COUNTY	TOTAL SHEETS	SHEET NO.
et:\pw\work\p\dot\prestonme\d0138454\0876885-sh1-ts.dgn		DRAWN -	REVISED -		600	60-(30.31.128)-3	MADISON	529	301			
PLOT SCALE = 40.0000' / in.		CHECKED -	REVISED -		CONTRACT NO. 76885							
PLOT DATE = 3/7/2013		DATE -	REVISED -		SCALE: 1" = 20'	SHEET NO. 12 OF 12 SHEETS	STA.	TO STA.	ILLINOIS FED. AID PROJECT			

Illinois Department of Transportation
Division of Highways
SOIL BORING LOG

Page 1 of 1
Date 5/29/01

ROUTE FAP 600 DESCRIPTION Traffic Signals at IL 159 & Wickliffe Avenue LOGGED BY L. Ford

SECTION 60-(30,31,128)-1 LOCATION SEC. 27, TWP. 2N, RNG. 8W, 3 PM

COUNTY Madison /St. Clair DRILLING METHOD Hand Auger HAMMER TYPE DCP

STRUCT. NO. N/A
Station N/A

BORING NO. TS 20 NW Quad
Station 177+48
Offset 60.00ft LT
Ground Surface Elev. 547.5 ft

SOIL DESCRIPTION	DEPTH (ft)	BL (ft)	UCS (tsf)	M (ft)	Surface Water Elev. (ft)	Stream Bed Elev. (ft)	Groundwater Elev. (ft)	First Encounter (ft)	Upon Completion (ft)	After (Hrs.)
Brown Silty CLAY	1.50	18								
	546.0	3.40	18							
		16	2.80							
Gray Silty LOAM	1.50	20								
	544.5	1.70	23							
Brown Silty Clay LOAM	8	1.30	24							
	542.0	11	1.60	25						
Brown and Gray Silty LOAM	11	1.10	26							
		12	1.00	27						
		12	1.30	27						
		12	1.00	28						
		10	1.30	27						
			1.60	27						
			1.70	27						
	534.5									
END OF HAND AUGER										
Pocket Penetrometer used for Qu	-15									
Due to inaccessibility or buried utilities, Hand Augers were used. "N" values shown are calibrated from a curve converting Dynamic Cone N to SPT "N". Reference ASTM STP 399										

The Unconfined Compressive Strength (UCS) Failure Mode is indicated by (B-Bulge, S-Shear, P-Penetrometer)
The SPT (N value) is the sum of the last two blow values in each sampling zone (AASHTO T206)
BBS, from 137 (Rev. 8-99)

Illinois Department of Transportation
Division of Highways
SOIL BORING LOG

Page 1 of 1
Date 9/6/08

ROUTE FAP 600 DESCRIPTION Traffic Signals at IL 159 & SpringPark Streets LOGGED BY E. Stewart

SECTION 60-(30,31,128)-1 LOCATION SEC. 27, TWP. 3N, RNG. 8W, 3 PM

COUNTY Madison /St. Clair DRILLING METHOD Hand Auger HAMMER TYPE

STRUCT. NO. N/A
Station N/A

BORING NO. TS 21 SW Quad
Station 185+78
Offset 55.00ft LT
Ground Surface Elev. 552.5 ft

SOIL DESCRIPTION	DEPTH (ft)	BL (ft)	UCS (tsf)	M (ft)	Surface Water Elev. (ft)	Stream Bed Elev. (ft)	Groundwater Elev. (ft)	First Encounter (ft)	Upon Completion (ft)	After (Hrs.)
Asphalt & Aggregate	552.0									
		1.00	18							
Light Brown Clay LOAM		0.50	18							
		0.75	21							
	549.5	0.60	20							
Medium Brown Silty LOAM		1.20	24							
	547.5	2.30	20							
Medium Brown Mottled with Blue Silty Clay LOAM A-4(8)		1.50	24							
See Classification @ 5 ft	545.5									
Light Gray Silty Clay LOAM		1.25	29							
		1.00	27							
		1.85	30							
		1.25	29							
		1.15	34							
		1.70	31							
	539.5	1.75	30							
Light Gray Sandy Clay LOAM		1.60	29							
		1.70	31							
	536.5									
END OF HAND AUGER										
Pocket Penetrometer used for Qu										

The Unconfined Compressive Strength (UCS) Failure Mode is indicated by (B-Bulge, S-Shear, P-Penetrometer)
The SPT (N value) is the sum of the last two blow values in each sampling zone (AASHTO T206)
BBS, from 137 (Rev. 8-99)

Illinois Department of Transportation
Division of Highways
SOIL BORING LOG

Page 1 of 1
Date 9/3/08

ROUTE FAP 600 DESCRIPTION Traffic Signals at IL 159 & SpringPark Streets LOGGED BY S. Wieszkon

SECTION 60-(30,31,128)-1 LOCATION SEC. 27, TWP. 3N, RNG. 8W, 3 PM

COUNTY Madison /St. Clair DRILLING METHOD Hand Auger HAMMER TYPE

STRUCT. NO. N/A
Station N/A

BORING NO. TS 22 SE Quad
Station 186+35
Offset 50.00ft RT
Ground Surface Elev. 552.9 ft

SOIL DESCRIPTION	DEPTH (ft)	BL (ft)	UCS (tsf)	M (ft)	Surface Water Elev. (ft)	Stream Bed Elev. (ft)	Groundwater Elev. (ft)	First Encounter (ft)	Upon Completion (ft)	After (Hrs.)
Asphalt (4") & Base Course	551.9									
Dark Gray Silty CLAY with Wood A-7-6(16)		1.25	25							
See Classification @ 1 ft	550.9									
		2.00	26							
Brown Silty LOAM A-6(14)		0.83	24							
See Classification @ 5 ft		0.75	24							
		0.50	27							
		0.67	27							
		0.83	27							
		0.50	28							
		0.92	28							
Mottled with Gray	542.9	10								
Gray Mottled with Rust Silty Clay LOAM	541.9									
END OF HAND AUGER										
Pocket Penetrometer used for Qu										

The Unconfined Compressive Strength (UCS) Failure Mode is indicated by (B-Bulge, S-Shear, P-Penetrometer)
The SPT (N value) is the sum of the last two blow values in each sampling zone (AASHTO T206)
BBS, from 137 (Rev. 8-99)

LEGEND FOR EXISTING TOPOGRAPHIC SYMBOLS

TRAFFIC SIGNAL GULFBOX	○	DRAINAGE FLOW LINE	
TRAFFIC SIGNAL HANDHOLE	□	RIP RAP	
TRAFFIC SIGNAL SIGNAL POST	○	HEADWALL	
TRAFFIC SIGNAL STEEL MAST ARM	—	CULVERT END SECTION	
TRAFFIC SIGNAL COMBINED MAST ARM	—	DRAINAGE MANHOLE	○
TRAFFIC SIGNAL PEDESTRIAN PUSH BUTTON	●	INLET	○
TRAFFIC SIGNAL WOODEN POLE	○	ROADWAY DITCH FLOW	
TRAFFIC SIGNAL VEHICLE DETECTION PRIORITY	—	VEGETATION LINE	
TRAFFIC SIGNAL VEHICLE DETECTION MAGNET	—	STUMP	○
TRAFFIC SIGNAL JUNCTION BOX	□	SHRUB	○
TRAFFIC SIGNAL CONTROLLER	□	EVERGREEN TREE	○
TRAFFIC SIGNAL HEAVY DUTY HANDHOLE	□	DECIDUOUS TREE	○
TELEPHONE SPLICE BOX ABOVE GROUND	□	WOODS/BUSH PATTERN	
UTILITY POWER POLE	○	TRAFFIC SIGN	□
TELEPHONE POLE	○	GAURDRAIL POST	○
UTILITY TRAFFIC SIGNAL	○	GAURDRAIL PATTERN	
UTILITY LIGHT POLE	○	FIELD LINE	—
FIRE HYDRANT	○	LEVEE/NOISE BARRIER	
UTILITY MANHOLE	○	FENCE PATTERN	
UTILITY TELEPHONE POLE	○	MAIL BOX	□
UTILITY GUY POLE	○	ADVERTISING SIGN	□
PIPELINE WARNING SIGN	○	MARSH	
UTILITY HANDHOLE	○	LIGHTING HANDHOLE	□
UTILITY SPLICE ABOVE GROUND	□	LIGHTING POWER POLE	□
UTILITY JUNCTION BOX	□	LIGHTING JUNCTION BOX	□
UTILITY HEAVY DUTY HANDHOLE	□	LIGHTING HEAVYDUTY HANDHOLE	□
UTILITY DOUBLE HANDHOLE	□	LIGHTING CONTROLLER	□
UTILITY CONTROLLER	□	LIGHTING PULL POINT	○
UTILITY WATER METER	○	HIGHWAY LIGHTING ELECTRICAL GROUND	○
		HIGHWAY LIGHTING SINGLE UNIT	○
		HIGHWAY LIGHTING DOUBLE UNIT	○
		EXISTING CONCRETE BARRIER	
		EXISTING CREEK OR DITCH	
		EXISTING EDGE OF PAVEMENT	

RIGHT OF WAY LEGEND

	QUARTER SECTION CORNERS
	SECTION CORNERS
	EXISTING CENTERLINE
	EXISTING RIGHT OF WAY LINE
	FORMER RIGHT OF WAY LINE
	EXISTING IDOT EASEMENT LINE
	EXISTING EASEMENT LINE
	PROPOSED CENTERLINE
	PROPOSED RIGHT OF WAY LINE
	PROPOSED TEMPORARY EASEMENT LINE
	PROPOSED PERMANENT EASEMENT LINE
	SECTION LINE
	QUARTER SECTION LINE
	QUARTER QUARTER SECTION LINE
	PROPERTY LINE
	APPARENT PROPERTY LINE
	MEASURED DIMENSION
	RECORDED DIMENSION
	FOUND STONE
	FOUND IRON PIPE OR IRON ROD AT CORNER UNLESS OTHERWISE NOTED
	SET 5/8 INCH IRON ROD WITH PLASTIC CAP IDENTIFIED BY SURVEYORS LICENSE NUMBER AT CORNER UNLESS OTHERWISE NOTED
	PERMANENT SURVEY MONUMENT, FOOT STATION (TO BE SET BY OTHERS)
	SET 5/8 INCH IRON ROD AS SURVEY CONTROL UNLESS OTHERWISE NOTED
	FOUND CUT CROSS
	SET CUT CROSS
	SAME OWNERSHIP
	EXISTING BUILDING

■ STAKING OF PROPOSED RIGHT OF WAY CORNERS. SET 5/8 INCH METAL ROD WITH DIVISION OF HIGHWAY SURVEY ALUMINUM CAP TO MONUMENT THE POSITION SHOWN, IDENTIFIED BY INSCRIPTION DATA AND SURVEYORS LICENSE NUMBER. (PROPOSED RIGHT OF WAY CORNERS SET IN CULTIVATED AREAS SHALL BE A MINIMUM OF 20 INCHES BELOW THE GROUND SURFACE).

LEGEND FOR ABBREVIATIONS

A/C	ACCESS CONTROL
AC	ACRE
AVE	AVENUE
BK	BOOK
BLVD	BOULEVARD
CL	CENTERLINE
CH	COUNTY HIGHWAY
Ch	CHAIN
DB	DEED BOOK
E	EAST
EX	EXISTING
FA	FEDERAL AID
FAI	FEDERAL AID INTERSTATE
FAP	FEDERAL AID PRIMARY
FAS	FEDERAL AID SECONDARY
FAUS	FEDERAL AID URBAN SECONDARY
FND	FOUND
ha	HECTARE
IP	IRON PIPE
IR	IRON ROD
LT	LEFT
m	METER
m²	SQUARE METERS
N	NORTH
N & BC	NAIL AND BOTTLE CAP
N & C	NAIL AND CAP
N & W	NAIL AND WASHER
NE	NORTHEAST
NW	NORTHWEST
PB	PLAT BOOK
PG	PAGE
POB	POINT OF BEGINNING
POC	POINT OF COMMENCEMENT
POT	POINT OF TANGENT
ℙ	PROPERTY LINE
PR	PROPOSED
RD	ROAD
ROW	RIGHT OF WAY
RR	RAILROAD
RRS	RAILROAD SPIKE
RT	RIGHT
RTE	ROUTE
S	SOUTH
SBI	STATE BOND ISSUE
SE	SOUTHEAST
SO FT	SQUARE FEET
SR	STATE ROUTE
ST	STREET
STA	STATION
SMK	SURVEY MARKER
SW	SOUTHWEST
TWP	TOWNSHIP
TR	TOWNSHIP ROAD
USGS	U.S. GEOLOGICAL SURVEY
W	WEST

SPACE RESERVED FOR RECORDING OFFICER

PROPOSED PARCEL NUMBER LEGEND

800:001	PROPOSED FEE SIMPLE ACQUISITION
800:001PE	PROPOSED PERMANENT EASEMENT
800:001TE	PROPOSED TEMPORARY EASEMENT
800:001DED	PROPOSED DEDICATION
800:001AC	PROPOSED ACCESS CONTROL LINE

CURVE ABBREVIATIONS

PC	POINT OF CURVATURE
PI	POINT OF INTERSECTION
PT	POINT OF TANGENCY
PRC	POINT OF REVERSE CURVE
PCC	POINT OF COMPOUND CURVE
CB	CHORD BEARING
R	RADIUS OF CURVE
L	CURVE LENGTH
CB	CHORD BEARING
C	CHORD LENGTH
D	DEGREE OF CURVE
ø	EXTERNAL
Δ	CENTRAL ANGLE

PREPARED BY:

Juneau Associates, Inc. P.C.
CONSULTING ENGINEERS AND LAND SURVEYORS

2100 State Street / 100 North Research Drive / 1330 N. Fourth Street, Suite 200
Granite City, Illinois 62040 / Edwardsville, Illinois 62025-3649 / St. Louis, Missouri 63104
Phone: (618)377-1400 / Phone: (618)659-0900 / Phone: (314)241-4444
Fax: (618)452-5541 / Fax: (618)659-0941 / Fax: (314)909-1331
Registered Professional Service Corporation License No. 184-003389

STATE OF ILLINOIS)
) SS
COUNTY OF MADISON)

I, PHILIP H. HUSKEY, AN ILLINOIS PROFESSIONAL LAND SURVEYOR, STATE THAT I HAVE SURVEYED THE PLAT OF HIGHWAY SHOWN HEREON AND THAT THIS PROFESSIONAL SERVICE CONFORMS TO THE CURRENT ILLINOIS MINIMUM STANDARDS FOR A BOUNDARY SURVEY FOR THE PROPOSED PARCELS TO BE ACQUIRED BY THE STATE OF ILLINOIS, DEPARTMENT OF TRANSPORTATION, SHOWN HEREON.

DATED 4/13/2011

Philip Huskey
PHILIP H. HUSKEY, PLS NO. 2659
LICENSE EXPIRATION DATE: 11/30/2010



TOTAL HOLDING AREA SOURCE TABLE

1	AREA ACCORDING TO THE SURVEY PERFORMED BY THE CONSULTANT.
2	AREA LISTED IN RECORDED DEED.
3	AREA ACCORDING TO A RECORDED SUBDIVISION PLAT.
4	AREA ACCORDING TO A PLAT OF SURVEY.
5	AREA CALCULATED FROM RECORDED DEEDS OR TITLE COMMITMENTS - NOT SURVEYED.
6	AREA ACCORDING TO COUNTY TAX MAPS AND COUNTY ASSESSMENT RECORDS.
7	AREA ACCORDING TO OTHER RECORDS, SEE NOTE ON THE PLAT OF HIGHWAYS.

TOPOGRAPHIC STATEMENT

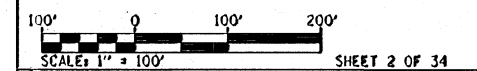
THE TOPOGRAPHY SHOWN HEREON WAS PROVIDED TO THE SURVEYOR BY THE ILLINOIS DEPARTMENT OF TRANSPORTATION. THE SURVEYOR VISUALLY FIELD VERIFIED THE EXISTENCE OF THE TOPOGRAPHY SHOWN HEREON. IN ADDITION THE SURVEYOR PHYSICALLY LOCATED IN THE FIELD THE FOLLOWING ITEMS ON .../...:

- BUILDINGS
- ADVERTISING SIGNS
- FENCES

BASIS OF COORDINATE & BEARING STATEMENT

TO BE SUPPLIED BY IDOT WHEN CONTROL IS PROVIDED BY IDOT

ILLINOIS DEPARTMENT OF TRANSPORTATION
PLAT OF HIGHWAYS
FAP ROUTE 600 (IL 159)
SECTION 60-(30,31,128)-3
MADISON COUNTY
JOB NO. R-98-011-04

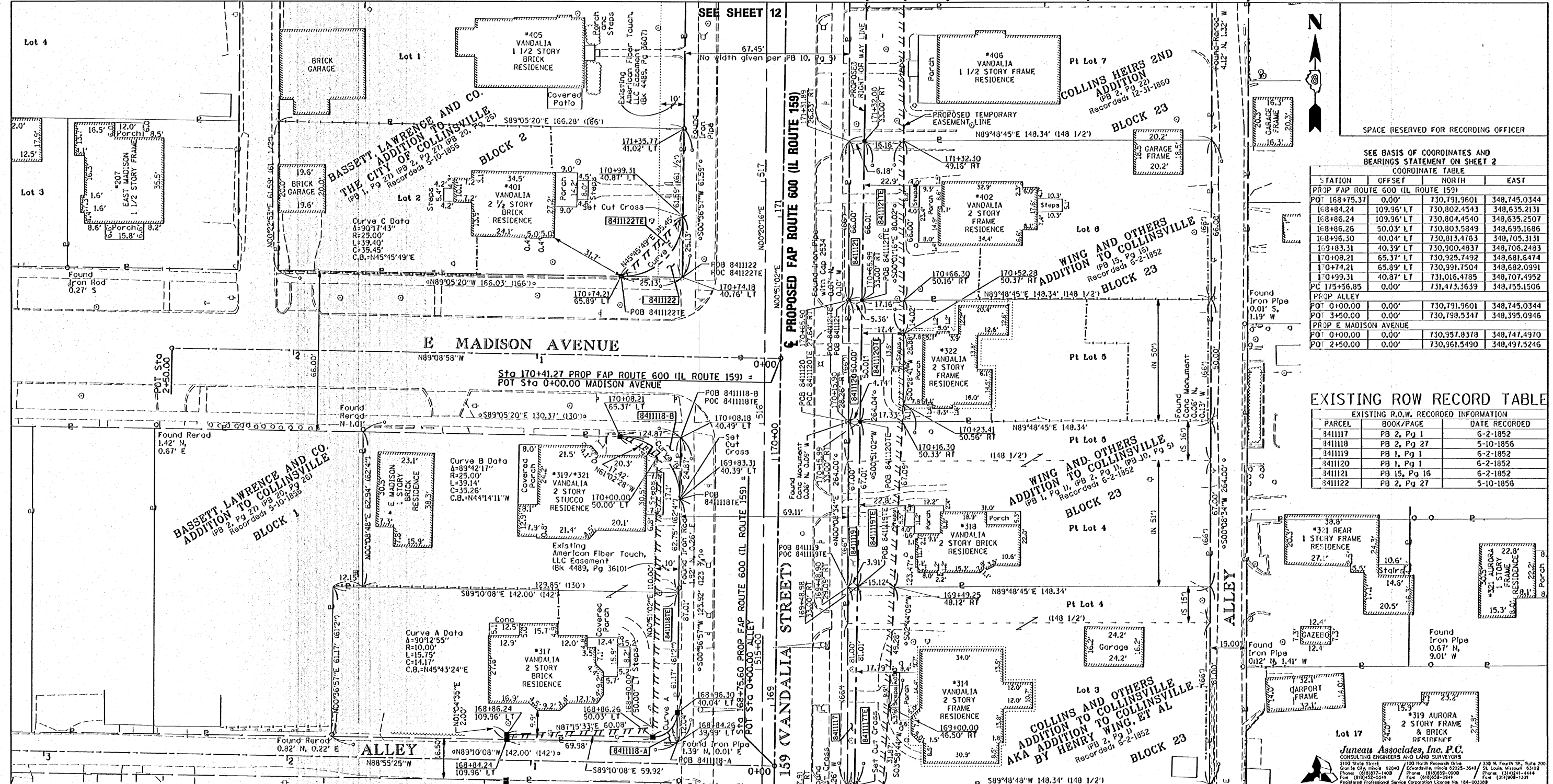


ILLINOIS DEPARTMENT OF TRANSPORTATION
DIVISION OF HIGHWAYS/REGION 5/DISTRICT 8
1102 EASTPORT PLAZA DRIVE
COLLINGSVILLE, ILLINOIS 62234-6198

F.A. RTE.	SECTION	COUNTY	TOTAL SHEETS	SHEET NO.
600	60-(30,31,128)-3	MADISON	529	805
			CONTRACT NO. 76B86	

FED. ROAD DIST. NO. [ILLINOIS] FED. AID PROJECT

PART OF THE SW 1/4 SECTION 27 AND PART OF THE SE 1/4 OF SECTION 28, T3N, R8W, OF THE 3RD PM, MADISON COUNTY, ILLINOIS



SPACE RESERVED FOR RECORDING OFFICER

SEE BASIS OF COORDINATES AND BEARINGS STATEMENT ON SHEET 2

COORDINATE TABLE			
STATION	OFFSET	NORTH	EAST
PROP FAP ROUTE 600 (IL ROUTE 159)			
POT 168+75.37	0.00'	730,791.9601	348,745.0344
168+84.24	109.36' LT	730,802.4543	348,635.2131
168+86.24	109.36' LT	730,804.4540	348,635.2507
168+86.26	50.03' LT	730,803.5849	348,695.1686
168+86.30	40.04' LT	730,813.4763	348,705.3131
169+83.31	40.39' LT	730,900.4837	348,706.2483
170+08.21	65.37' LT	730,925.7492	348,681.6474
170+74.21	65.89' LT	730,991.7504	348,682.0991
170+99.31	40.87' LT	731,016.4785	348,707.4952
PC 175+56.85	0.00'	731,473.3639	348,755.1506
PROP ALLEY			
POT 0+00.00	0.00'	730,791.9601	348,745.0344
POT 3+50.00	0.00'	730,798.5347	348,395.0946
PROP E MADISON AVENUE			
POT 0+00.00	0.00'	730,957.8378	348,747.4970
POT 2+50.00	0.00'	730,961.5490	348,497.5246

EXISTING ROW RECORD TABLE

EXISTING R.O.W. RECORDED INFORMATION		
PARCEL	BOOK/PAGE	DATE RECORDED
3411117	PB 2, Pg 1	6-2-1852
3411118	PB 2, Pg 27	5-10-1856
3411119	PB 1, Pg 1	6-2-1852
3411120	PB 1, Pg 1	6-2-1852
3411121	PB 15, Pg 16	6-2-1852
3411122	PB 2, Pg 27	5-10-1856

Juneau Associates, Inc. P.C.
CONSULTING ENGINEERS AND LAND SURVEYORS
2100 State Street, Granite City, Illinois 62040
Phone: (618) 727-1400 Fax: (618) 727-1414
100 North Research Drive, St. Louis, Missouri 63102
Phone: (314) 241-1144 Fax: (314) 241-1331
Registered Professional Service Corporation License No. 146-003289

COMPLETION DATE OF FIELD WORK PERFORMED
LAND SURVEY: 9-18-2008 ROW STAKING:

ILLINOIS DEPARTMENT OF TRANSPORTATION
PLAT OF HIGHWAYS
FAP ROUTE 600 (IL 159)
SECTION 60-(30,31,128)-3
MADISON COUNTY
JOB NO. R-98-011-04
STATION 168+50 TO STATION 171+40

F.A. RTE.	SECTION	COUNTY	TOTAL SHEETS	SHEET NO.
600	60-(30,31,128)-3	MADISON	529	306
FED. ROAD DIST. NO.			CONTRACT NO. 16886	

PARCEL NO.	OWNER	TOTAL HOLDING ACRES	FEE SIMPLE ACQUISITION		EASEMENTS		PERMANENT TAX NUMBER	PROPERTY ACQUIRED BY	
			GROSS ACRES	REMAINDER SO. FT.	PE - PERMANENT ACRES	TE - TEMPORARY SO. FT.			EASEMENT PURPOSE
8411117	Christine Norton, a single person MA-3651.0 Bk 4569, Pg 1626	0.2758	0.0063	276	0.2695	TE=0.0254	TE=1,106	Sidewalk Construction and Grading	13-2-21-27-17-301-017
8411118	Roger A. Conner and Lee Ann Conner, husband and wife, as joint tenants MA-3626.0, MA-3627.0 Bk 4406, Pg 2340	0.3871	A=0.0037 B=0.0030	A=162 B=133	0.3804	TE=0.0278	TE=1,210	Sidewalk Construction and Grading	13-2-21-28-20-403-018 13-2-21-28-20-403-020
8411119	Timmy R. Randolph MA-3652.0 Doc. No. 2007R23335	0.2282	0.0067	290	0.2215	TE=0.0250	TE=1,087	Sidewalk Construction and Grading	13-2-21-27-17-301-016
8411120	Jason Smith, a single man and Amber Beachy, a single woman MA-3653.0 Doc. No. 2007R65183	0.1703	0.0058	253	0.1645	TE=0.0200	TE=871	Sidewalk Construction and Grading	13-2-21-27-17-301-015
8411121	Mitchell A. Burger and Tracy L. Coons, as joint tenants MA-3654.0 Doc. No. 2009R49668	0.2247	0.0087	381	0.2160	TE=0.0252	TE=1,100	Sidewalk Construction and Grading	13-2-21-27-17-301-014
8411122	Leonard J. Locus and Sandra J. Locus, husband and wife, as joint tenants MA-3628.0 Doc. No. 2007R20014	0.2349	0.0031	136	0.2318	TE=0.0041	TE=180	Grading	13-2-21-28-20-403-021

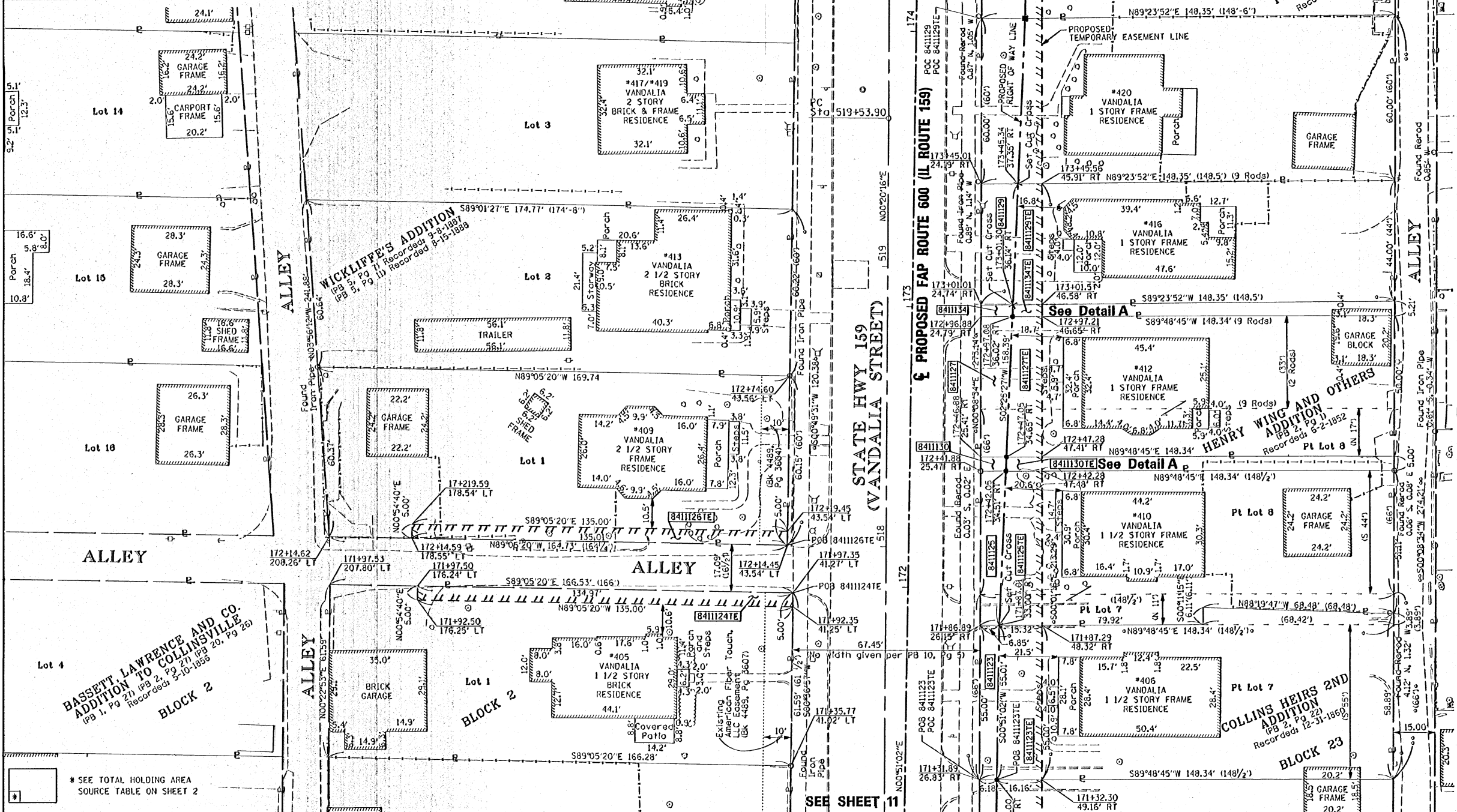
055607 JED

SHEET 11 OF 34
PLOT DATE: 4-12-2011

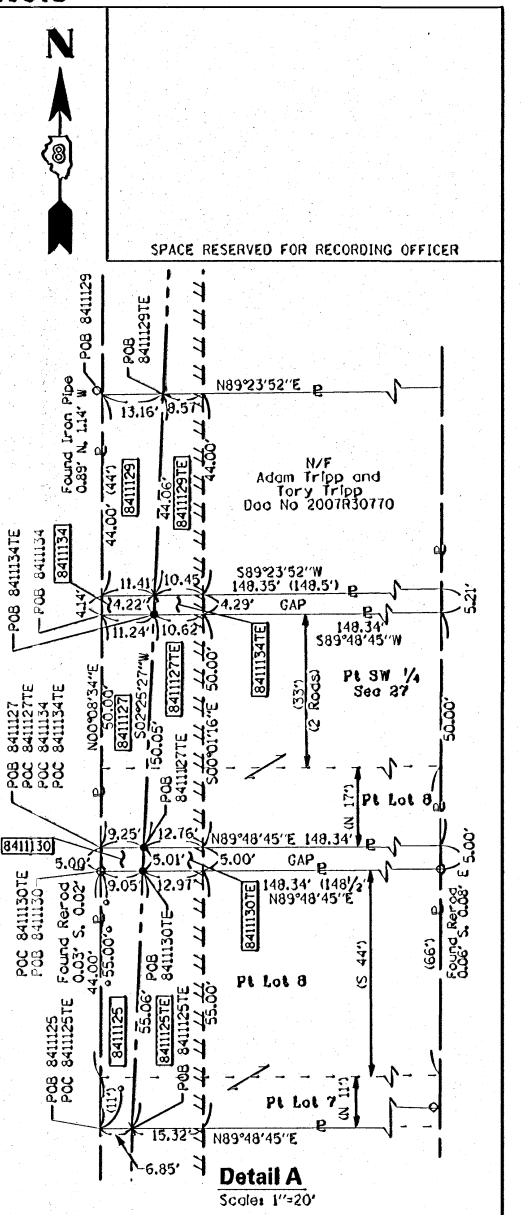
PART OF THE SW 1/4 OF SECTION 27, AND PART OF THE SE 1/4 SECTION 28, T3N, R8W, OF THE 3RD PM, MADISON COUNTY, ILLINOIS

SEE BASIS OF COORDINATES AND BEARINGS STATEMENT ON SHEET 2

COORDINATE TABLE			
STATION	OFFSET	NORTH	EAST
PROP FAP ROUTE 600 (IL ROUTE 159)			
POT 170+41.27	0.00'	730,957.8378	348,747.4970
171+87.01	33.00' RT	731,103.0727	348,782.6568
PC 175+56.85	0.00'	731,473.3639	348,755.1506



PARCEL NO.	OWNER	TOTAL HOLDING		FEE SIMPLE ACQUISITION		REMAINDER		EASEMENTS		PERMANENT TAX NUMBER	PROPERTY ACQUIRED BY
		ACRES	SQ. FT.	ACRES	SQ. FT.	ACRES	SQ. FT.	PE = PERMANENT TE = TEMPORARY	EASEMENT PURPOSE		
8411123	Nicole R. Torrance and Spencer Torrance, as Joint Tenants MA-3655.0 Doc. No. 2010R02213	0.1873	358	0.0082	358	0.1791		TE=0.0199	TE=866	13-2-21-27-17-301-013	Sidewalk Construction and Grading
8411124	Matt Radas or Jane L. Radas, trustees, or successors, trustees of the Matt and Jane L. Radas Revocable Living Trust Dated December 13, 1999 MA-3629.0 Bk 4362, Pg 1466	0.2353	N/A	N/A		0.2353		TE=0.0155	TE=675	13-2-21-28-20-403-022	Alley Removal and Grading
8411125	Kim E. Roy, and Sherril L. Kramer, as Joint Tenants MA-3656.0 Doc. No. 2008R12570	0.1794	437	0.0100	437	0.1694		TE=0.0179	TE=778	13-2-21-27-17-301-012	Sidewalk Construction and Grading
8411126	Vicki Sheril Thomas, a Divorced Person MA-3630.0 Bk 3848, Pg 966	0.2309	N/A	N/A		0.2309		TE=0.0155	TE=675	13-2-21-28-20-403-023	Alley Removal and Grading
8411127	John A. Bardsley Sr. and Rose M. Bardsley, husband and wife, as Joint Tenants MA-3657.0 Bk 4264, Pg 1523	0.1703	512	0.0118	512	0.1585		TE=0.0134	TE=585	13-2-21-27-17-301-011	Sidewalk Construction and Grading
8411129	416 Vandalia Land Trust MA-3658.0 Doc. No. 2010R27223	0.1498	540	0.0124	540	0.1374		TE=0.0096	TE=418	13-2-21-27-17-301-010	Sidewalk Construction and Grading
8411130	The Estate of Gustav Holzweg, Deceased MA-4207.0 Bk 404, Pg 404	0.0170	46	0.0010	46	0.0160		TE=0.0015	TE=64	No P.I.N. assigned	
8411134	The Estate of William G. Burroughs, Deceased MA-4241.0 Bk 293, Pg 480	0.0159	47	0.0011	47	0.0148		TE=0.0010	TE=45	No P.I.N. assigned	



EXISTING ROW RECORD TABLE

PARCEL	EXISTING R.O.W. RECORDED INFORMATION
88411123	(PB 2, Pg 22) DATE RECORDED 12-31-1860
88411124	(PB 1, Pg 27) DATE RECORDED 5-10-1856
88411125	(PB 2, Pg 22) DATE RECORDED 12-31-1860
88411127	(PB 2, Pg 1) DATE RECORDED 6-2-1852
88411129	(PB 6, Pg 69) DATE RECORDED 12-12-1903

Juneau Associates, Inc. P.C.
CONSULTING ENGINEERS AND LAND SURVEYORS
2100 State Street, Granite City, Illinois 62040
Phone: (618) 777-1100 Fax: (618) 777-2008
300 North Research Drive, Granite City, Illinois 62042-3649
Phone: (618) 777-1100 Fax: (618) 777-2008
1102 Eastport Plaza Drive, Collinsville, Illinois 62234-6198
Phone: (618) 452-5541 Fax: (618) 452-0911
Registered Professional Service Corporation License No. 152-003389

COMPLETION DATE OF FIELD WORK PERFORMED
LAND SURVEY: 9-18-2008 ROW STAKING: 4-12-2011

ILLINOIS DEPARTMENT OF TRANSPORTATION
PLAT OF HIGHWAYS
FAP ROUTE 600 (IL 159)
SECTION 60-(30,31,128)-3
MADISON COUNTY
JOB NO. R-98-011-04
STATION 173+30 TO STATION 173+50

SCALE: 1" = 20'

SHEET 12 OF 34

ILLINOIS DEPARTMENT OF TRANSPORTATION
DIVISION OF HIGHWAYS/REGION 5/DISTRICT 8
1102 EASTPORT PLAZA DRIVE
COLLINSVILLE, ILLINOIS 62234-6198

F.A. RTE.	SECTION	COUNTY	TOTAL SHEETS	SHEET NO.
600	60-(30,31,128)-3	MADISON	529	307

FED. ROAD DIST. NO. [ILLINOIS] FED. AID PROJECT CONTRACT NO. 10666

STATE OF ILLINOIS)
COUNTY OF MADISON)

I, PHILIP H. HUSKEY, AN ILLINOIS PROFESSIONAL LAND SURVEYOR, STATE THAT I HAVE SURVEYED THE PLAT OF HIGHWAY SHOWN HEREON AND THAT THIS PROFESSIONAL SERVICE CONFORMS TO THE CURRENT ILLINOIS MINIMUM STANDARDS FOR A BOUNDARY SURVEY FOR THE PROPOSED PARCELS TO BE ACQUIRED BY THE STATE OF ILLINOIS, DEPARTMENT OF TRANSPORTATION, SHOWN HEREON.

DATED 4/13/2011

PHILIP H. HUSKEY
PROFESSIONAL LAND SURVEYOR
STATE OF ILLINOIS
GRANITE CITY, ILL.

PHILIP H. HUSKEY
PLS NO. 2659
LICENSE EXPIRATION DATE: 11/30/2012

PART OF THE SE 1/4 OF SECTION 28 AND PART OF THE SW 1/4 SECTION 27, T3N, R8W, OF THE 3RD PM, MADISON COUNTY, ILLINOIS

SEE BASIS OF COORDINATES AND BEARINGS STATEMENT ON SHEET 2

COORDINATE TABLE			
STATION	OFFSET	NORTH	EAST
PROP FAP ROUTE 600 (IL ROUTE 159)			
POT 170+41.27	0.00'	730,957.8378	348,747.4970
174+05.40	39.00' RT	731,321.3496	348,791.8981
PC 175+56.85	0.00'	731,473.3639	348,755.1506
175+56.85	39.00' RT	731,472.7849	348,794.1463
175+92.32	39.00' RT	731,505.7870	348,795.6641
POT 177+03.00	0.00'	731,617.6264	348,775.9290
PI 177+43.21	N/A	731,659.6978	348,757.9169

EXISTING ROW RECORD TABLE

PARCEL	BOOK/PAGE	DATE RECORDED
8411131	PB 6, Pg 69	12-12-1903
8411133	PB 6, Pg 69	12-12-1903
8411135	PB 6, Pg 69	12-12-1903
8411136	PB 6, Pg 69	12-12-1903

PROP. CURVE 159ULT-7
 P.I. STA. = 177+43.21
 $\Delta = 36^{\circ}12'33''$ (RT)
 T = 186.35'
 L = 360.22'
 R = 570.00'
 C = 354.26'
 C.B. = $N18^{\circ}57'18''E$
 P.C. STA. = 175+56.85
 P.T. STA. = 179+17.07

EXIST. CURVECL-11
 PI STA. = 521+94.28
 $\Delta = 03^{\circ}37'52''$ (RT)
 D = $04^{\circ}28'53''$
 R = 1,278.50'
 T = 40.52'
 L = 81.02'
 E = 0.64'
 P.C. STA. = 521+53.76
 P.T. STA. = 522+34.78

EXIST. CURVECL-10
 PI STA. = 520+53.83
 $\Delta = 00^{\circ}43'47''$ (LT)
 D = $00^{\circ}21'54''$
 R = 15,694.00'
 T = 99.93'
 L = 199.86'
 E = 0.32'
 P.C. STA. = 519+53.90
 P.T. STA. = 521+53.76

WICKLIFFE'S ADDITION TO THE CITY OF COLLINSVILLE (PB 3, Pg 11) Recorded 8-15-1888

PARCEL NO.	OWNER	TOTAL HOLDING ACRES	FEE SIMPLE ACQUISITION		REMAINDER		EASEMENTS		PERMANENT TAX NUMBER	PROPERTY ACQUIRED BY
			GROSS ACRES	SO. FT.	ACRES	ACRES	PE = PERMANENT TE = TEMPORARY	EASEMENT PURPOSE		
8411131	Rebecca L. Stunkard MA-3659.0 Doc. No. 2007R57356	0.2043	0.0198	861	0.1845	TE=0.0100	TE=437	Sidewalk Construction and Grading	13-2-21-27-17-301-009	
8411133	Kurt R. Kingsbury MA-3660.0 Doc. No. 2005R11380	0.1771	0.0189	825	0.1582	TE=0.0072	TE=312	Sidewalk Construction and Grading	13-2-21-27-17-301-008	
8411135	Marcella Helm as Trustee under the Marcella Helm Trust dated the 18th day of July, 2005 MA-3661.0 Doc. No. 2005R40636	0.2486	0.0279	1,215	0.2207	TE=0.0101	TE=438	Sidewalk Construction and Grading	13-2-21-27-17-301-007	
8411136	Ann E. Dusek MA-3662.0 Bk 4662, Pg 5604	0.2439	0.0353	1,537	0.2086	TE=0.0101	TE=440	Sidewalk Construction and Grading	13-2-21-27-17-301-006	

SEE SHEET 14

STATE HWY 159 (VANDALIA STREET)

PROPOSED FAP ROUTE 600 (IL ROUTE 159)

SEE SHEET 12

STATE OF ILLINOIS)
 COUNTY OF MADISON)

I, PHILIP H. HUSKEY, AN ILLINOIS PROFESSIONAL LAND SURVEOR, STATE THAT I HAVE SURVEYED THE PLAT OF HIGHWAY SHOWN HEREON AND THAT THIS PROFESSIONAL SERVICE CONFORMS TO THE CURRENT ILLINOIS MINIMUM STANDARDS FOR A BOUNDARY SURVEY FOR THE PROPOSED PARCELS TO BE ACQUIRED BY THE STATE OF ILLINOIS, DEPARTMENT OF TRANSPORTATION, SHOWN HEREON.

DATED 4/10/2011

Philip H. Huskey
 PHILIP H. HUSKEY, PLS NO. 2659
 LICENSE EXPIRATION DATE: 11/30/2012



Jureaux Associates, Inc. P.C.
 CONSULTING ENGINEERS AND LAND SURVEYORS
 2100 State Street, Suite 200, Granite City, Illinois 62040
 Phone: (618) 977-1600 / Fax: (618) 977-1609
 1100 North Research Drive, St. Louis, Missouri 63102
 Phone: (314) 241-4444 / Fax: (314) 241-4444
 Registered Professional Service Corporation License No. 184-003589

COMPLETION DATE OF FIELD WORK PERFORMED
 LAND SURVEY: 9-18-2008 ROW STAKING:

ILLINOIS DEPARTMENT OF TRANSPORTATION
 PLAT OF HIGHWAYS
 FAP ROUTE 600 (IL 159)
 SECTION 60-(30,31,128)-3
 MADISON COUNTY
 JOB NO. R-98-011-04
 STATION 173+25 TO STATION 176+25

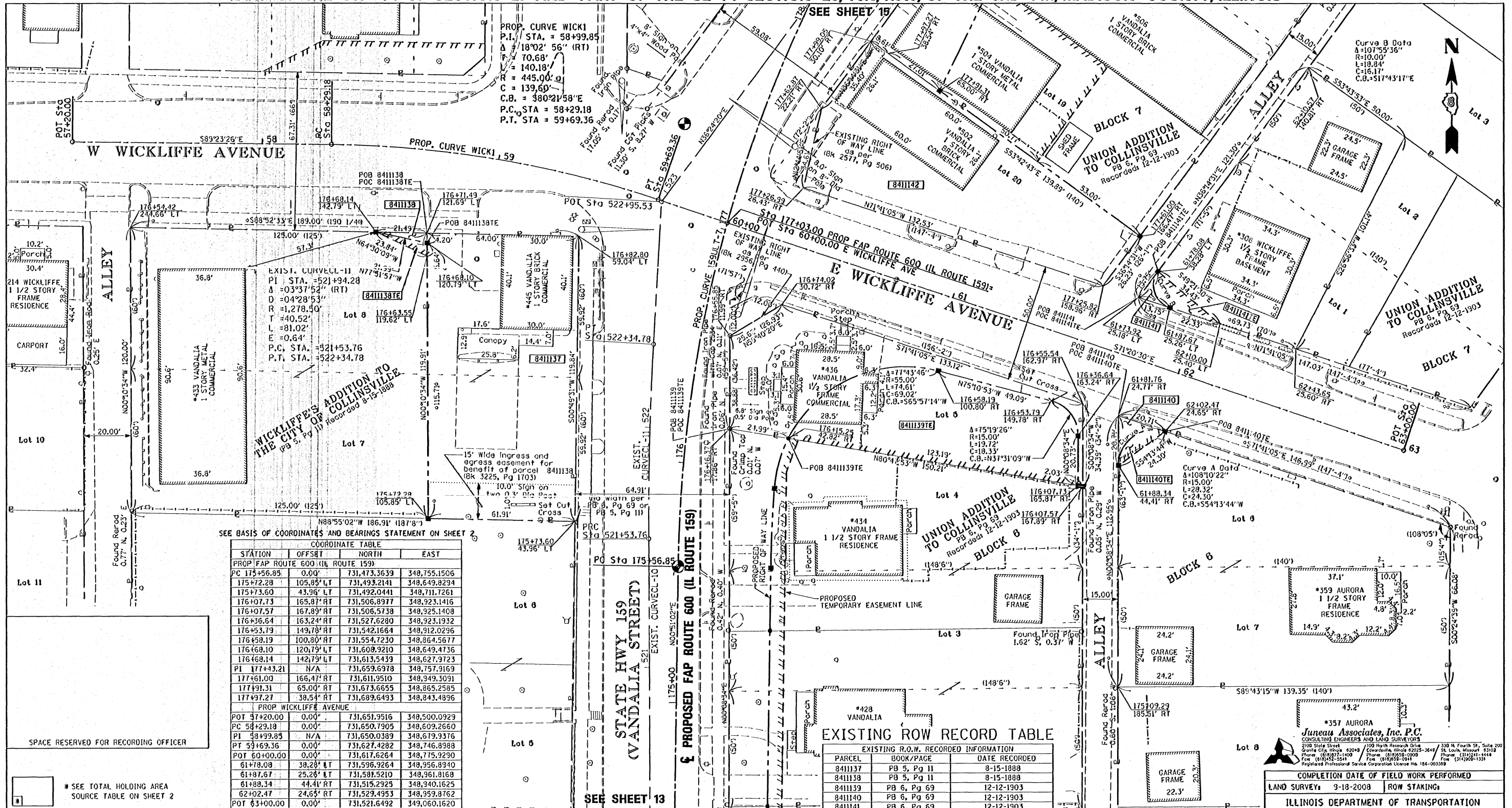
SCALE: 1" = 20'
 SHEET 13 OF 34

F.A. RTE.	SECTION	COUNTY	TOTAL SHEETS NO.
600	60-(30,31,128)-3	MADISON	529 / 308
FED. ROAD DIST. NO. [ILLINOIS] FED. AID PROJECT			CONTRACT NO. 76886

053607 JRD

PLAT DATE: 4-12-2011

PART OF THE SW 1/4 OF SECTION 27 AND PART OF THE SE 1/4 SECTION 28, T3N, R8W, OF THE 3RD PM, MADISON COUNTY, ILLINOIS



SEE BASIS OF COORDINATES AND BEARINGS STATEMENT ON SHEET 2

COORDINATE TABLE			
STATION	OFFSET	NORTH	EAST
PROP. FAP ROUTE 600 (IL ROUTE 159)			
PC 175+56.85	0.00'	731,473.3639	348,755.1506
175+72.28	105.85' LT	731,493.2141	348,649.8294
175+73.60	43.96' LT	731,492.0441	348,711.7261
176+07.73	165.87' RT	731,506.8977	348,923.1416
176+07.57	167.89' RT	731,506.5738	348,925.1408
176+36.64	163.24' RT	731,527.6280	348,923.1932
176+53.79	149.78' RT	731,542.1664	348,912.0296
176+58.19	100.80' RT	731,554.7230	348,864.5677
176+68.10	120.79' LT	731,608.9210	348,649.4736
176+68.14	142.79' LT	731,613.5439	348,627.9723
PI 177+43.21	N/A	731,659.6978	348,757.9169
177+61.00	166.47' RT	731,611.9510	348,949.3091
177+91.31	65.00' RT	731,673.6655	348,865.2585
177+97.27	38.54' RT	731,689.6493	348,843.4896
PROP. WICKLIFFE AVENUE			
POT 57+20.00	0.00'	731,651.9516	348,500.0929
PC 58+29.18	0.00'	731,650.7905	348,609.2660
PI 58+99.85	N/A	731,650.0389	348,679.9376
PT 59+69.36	0.00'	731,627.4282	348,746.8988
POT 60+00.00	0.00'	731,617.6264	348,775.9290
61+78.08	38.28' LT	731,596.9264	348,956.8940
61+87.67	25.26' LT	731,581.5210	348,961.8168
61+88.34	44.41' RT	731,515.2925	348,940.1625
62+02.47	24.65' RT	731,529.4953	348,359.8762
POT 63+00.00	0.00'	731,521.6492	349,060.1620

EXISTING ROW RECORD TABLE

PARCEL	BOOK/PAGE	DATE RECORDED
8411137	PB 5, Pg 11	8-15-1888
8411138	PB 5, Pg 11	8-15-1888
8411139	PB 6, Pg 69	12-12-1903
8411140	PB 6, Pg 69	12-12-1903
8411141	PB 6, Pg 69	12-12-1903
8411142	PB 6, Pg 69	12-12-1903

PROP. CURVE 159ULT-7
 P.I. STA. = 177+43.21
 Δ = 36°12'33" (RT)
 T = 186.35'
 L = 360.22'
 R = 570.00'
 C = 354.26'
 C.B. = N18°57'18"E
 P.C. STA. = 175+56.85
 P.T. STA. = 179+17.07

STATE OF ILLINOIS)
) SS
 COUNTY OF MADISON)
 I, PHILIP H. HUSKEY, AN ILLINOIS PROFESSIONAL LAND SURVEYOR,
 STATE THAT I HAVE SURVEYED THE PLAT OF HIGHWAY SHOWN HEREON AND THAT THIS
 PROFESSIONAL SERVICE CONFORMS TO THE CURRENT ILLINOIS MINIMUM STANDARDS FOR A
 BOUNDARY SURVEY FOR THE PROPOSED PARCELS TO BE ACQUIRED BY THE STATE OF
 ILLINOIS, DEPARTMENT OF TRANSPORTATION, SHOWN HEREON.
 DATED 4/13/2011
 Philip H. Huskey
 PHILIP H. HUSKEY, PLS NO. 2659
 LICENSE EXPIRATION DATE: 11/30/2012

PARCEL NO.	OWNER	TOTAL HOLDING ACRES	FEE SIMPLE ACQUISITION		REMAINDER ACRES	EASEMENTS		PERMANENT TAX NUMBER	PROPERTY ACQUIRED BY
			GROSS ACRES	SO. FT.		PE = PERMANENT TE = TEMPORARY ACRES	SO. FT.		
8411137	Curtis Kniohoff and Janet L. Kniohoff, his wife, as joint tenants MA-3635.0 Bk. 3218, Pg. 1568	0.1732	0.1732	7,546	0.0000	N/A	N/A	13-2-21-28-20-403-028	
8411138	Bryon E. Sloan and Mary A. Sloan, his wife, as joint tenants MA-3636.0 Bk. 3225, Pg. 1703	0.3441	0.0010	45	0.3431	TE=0.0014	TE=61	13-2-21-28-20-403-029	Grading
8411139	Sean R. Turner and Heidi M. Turner, husband and wife, as tenants by the entirety MA-3663.0 Bk. 4324, Pg. 2124	0.1546	0.0667	2,907	0.0879	TE=0.0879	TE=3,927	13-2-21-27-17-301-005	Building Removal, and Grading
8411140	Melissa E. Wilson and Timothy L. Wilson, as joint tenants MA-3682.0 Doc. No. 2009R59590	0.2868	0.0023	98	0.2845	TE=0.0024	TE=106	13-2-21-27-17-302-021	Grading
8411141	Turner Enterprises, Inc. MA-4136.0 Doc. No. 2005R44509	0.1496	0.0010	43	0.1486	TE=0.0044	TE=193	13-2-21-27-17-302-022	Grading
8411142	MBR IL, L.L.C., a Missouri Limited Liability Company MA-3664.0 Doc. No. 2005R24345	0.1514	0.1514	6,593	0.0000	N/A	N/A	13-2-21-27-17-301-004	Building Removal, Grading & Sight Distance Protection

357 AURORA
 Junear Associates, Inc. P.C.
 CONCRETE ENGINEERS AND LAND SURVEYORS
 2100 State Street, Granite City, Illinois 62040
 Phone: (618) 971-1109 Fax: (618) 971-1109
 100 North Research Drive, Granite City, Illinois 62040-2025
 Phone: (618) 971-1109 Fax: (618) 971-1109
 330 N. Fourth St., Suite 200, St. Louis, Missouri 63102
 Phone: (314) 241-1444 Fax: (314) 241-1444
 Registered Professional Service Corporation License No. 184-003389

COMPLETION DATE OF FIELD WORK PERFORMED
 LAND SURVEY: 9-18-2008 ROW STAKING

ILLINOIS DEPARTMENT OF TRANSPORTATION
 PLAT OF HIGHWAYS
 FAP ROUTE 600 (IL 159)
 SECTION 60-(30,31,128)-3
 MADISON COUNTY
 JOB NO. R-98-011-04
 STATION 175+00 TO STATION 178+00

SCALE: 1" = 20'

SHEET 14 OF 34

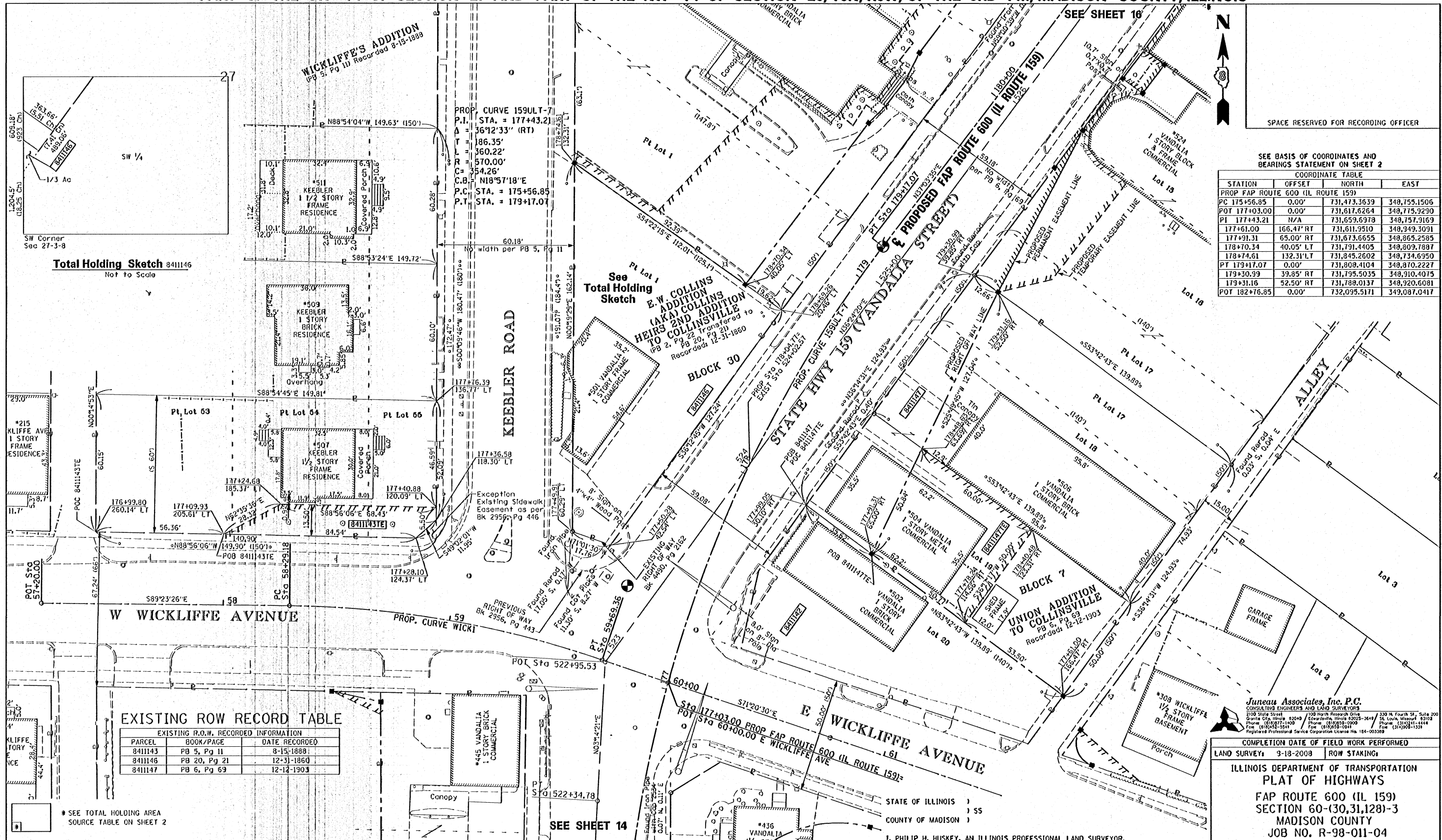
ILLINOIS DEPARTMENT OF TRANSPORTATION
 DIVISION OF HIGHWAYS/REGION 3/DISTRICT 8
 1102 EASTPORT PLAZA DRIVE
 COLLINGSVILLE, ILLINOIS 62234-6198

F.A. RTE.	SECTION	COUNTY	TOTAL SHEETS	SHEET NO.
600	60-(30,31,128)-3	MADISON	529	809

CONTRACT NO. 76886

FED. ROAD DIST. NO. [ILLINOIS] FED. AID PROJECT

PART OF THE SW 1/4 OF SECTION 27 AND PART OF THE NW 1/4 OF SECTION 28, T3N, R8W, OF THE 3RD PM, MADISON COUNTY, ILLINOIS



SPACE RESERVED FOR RECORDING OFFICER

SEE BASIS OF COORDINATES AND BEARINGS STATEMENT ON SHEET 2

COORDINATE TABLE			
STATION	OFFSET	NORTH	EAST
PROP FAP ROUTE 600 (IL ROUTE 159)	0.00'	731,473.3639	348,755.1506
PC 175+56.85	0.00'	731,617.6264	348,775.9290
POT 177+03.00	0.00'	731,617.6264	348,775.9290
PI 177+43.21	N/A	731,659.6978	348,757.9169
177+61.00	166.47' RT	731,611.9510	348,949.3091
177+91.31	65.00' RT	731,673.6655	348,865.2585
178+70.34	40.05' LT	731,791.4405	348,809.7887
178+74.61	132.31' LT	731,845.2602	348,734.6950
PT 179+17.07	0.00'	731,808.4104	348,910.2227
179+30.99	39.85' RT	731,795.5035	348,910.4075
179+31.16	52.50' RT	731,788.0137	348,920.6081
POT 182+76.85	0.00'	732,095.5171	349,087.0417

Total Holding Sketch 8411146
Not to Scale

EXISTING ROW RECORD TABLE

EXISTING R.O.W. RECORDED INFORMATION		
PARCEL	BOOK/PAGE	DATE RECORDED
8411143	PB 5, Pg 11	8-15-1888
8411146	PB 20, Pg 21	12-31-1860
8411147	PB 6, Pg 69	12-12-1903

SEE TOTAL HOLDING AREA SOURCE TABLE ON SHEET 2

PARCEL NO.	OWNER	TOTAL HOLDING ACRES	FEE SIMPLE ACQUISITION		REMAINDER ACRES	EASEMENTS		PERMANENT TAX NUMBER	PROPERTY ACQUIRED BY
			GROSS ACRES	SO. FT.		PE = PERMANENT ACRES	TE = TEMPORARY SO. FT.		
8411143	Robert Stukenbroeker and Alyssa Stukenbroeker, as Joint Tenants MA-3757.0 Doc. No. 2009R54341	0.2060	N/A	N/A	0.2060	TE=0.0243	TE=1,057	13-2-21-28-16-404-033	
8411146	ABS Communications, Inc. MA-3698.0 Doc. No. 2005R26525	0.1949	0.1949	8,490	0.0000	N/A	N/A	13-2-21-27-13-303-017	
8411147	Steve Neumayer MA-3665.0, MA-3666.0 Doc. No. 2007R17836	0.4012	0.0692	3,015	0.332	TE=0.0636	TE=2,769	13-2-21-27-17-301-002 13-2-21-27-17-301-003	

PROP. CURVE WICK1
P.I. STA. = 58+99.85
Δ = 18°02'56" (RT)
L = 70.68'
T = 140.18'
R = 445.00'
C = 139.60'
C.B. = S80°21'58"E
P.C. STA. = 58+29.18
P.T. STA. = 59+69.36

I, PHILIP H. HUSKEY, AN ILLINOIS PROFESSIONAL LAND SURVEYOR, STATE THAT I HAVE SURVEYED THE PLAT OF HIGHWAY SHOWN HEREON AND THAT THIS PROFESSIONAL SERVICE CONFORMS TO THE CURRENT ILLINOIS MINIMUM STANDARDS FOR A BOUNDARY SURVEY FOR THE PROPOSED PARCELS TO BE ACQUIRED BY THE STATE OF ILLINOIS, DEPARTMENT OF TRANSPORTATION, SHOWN HEREON.

DATED 4/13/2011

Philip H. Huskey
PHILIP H. HUSKEY, PLS NO. 2659
LICENSE EXPIRATION DATE: 11/30/2012

Juneau Associates, Inc. P.C.
CONSULTING ENGINEERS AND LAND SURVEYORS
2108 State Street / 700 North Research Drive / 330 N. Fourth St., Suite 200
Granite City, Illinois 62040 / Edwardsville, Illinois 62025-3649 / St. Louis, Missouri 63103
Phone: (618)727-1100 / Phone: (618)658-0908 / Phone: (314)241-4444
Fax: (618)455-5541 / Fax: (618)258-0941 / Fax: (314)241-1331
Registered Professional Service Corporation License No. 126-003089

COMPLETION DATE OF FIELD WORK PERFORMED
LAND SURVEY: 9-18-2008 ROW STAKING:

ILLINOIS DEPARTMENT OF TRANSPORTATION
PLAT OF HIGHWAYS
FAP ROUTE 600 (IL 159)
SECTION 60-(30,31,128)-3
MADISON COUNTY
JOB NO. R-98-011-04
STATION 177+00 TO STATION 180+00

SCALE: 1" = 20'

SHEET 15 OF 34

ILLINOIS DEPARTMENT OF TRANSPORTATION
DIVISION OF HIGHWAYS/REGION 5/DISTRICT 8
1102 EASTPORT PLAZA DRIVE
COLLINGSVILLE, ILLINOIS 62234-6198

F.A. RTE.	SECTION	COUNTY	TOTAL SHEETS NO.
600	60-(30,31,128)-3	MADISON	529 B10

CONTRACT NO. 16B96

FED. ROAD DIST. NO. [ILLINOIS] FED. AID PROJECT

PART OF THE SW 1/4 OF SECTION 27, T3N, R8W, OF THE 3RD PM, MADISON COUNTY, ILLINOIS

SEE BASIS OF COORDINATES AND BEARINGS STATEMENT ON SHEET 2

COORDINATE TABLE			
STATION	OFFSET	NORTH	EAST
PROP FAP ROUTE 600 (IL ROUTE 159)			
PC 175+56.85	0.00'	731,473.3639	348,755.1506
PI 177+43.21	N/A	731,659.6978	348,757.9169
178+70.34	40.05' LT	731,791.4405	348,809.7887
178+74.61	132.31' LT	731,845.2602	348,734.6950
PT 179+17.07	0.00'	731,808.4104	348,870.2227
179+31.16	52.50' RT	731,788.0137	348,920.6081
179+57.09	38.00' LT	731,863.2414	348,864.0117
179+67.43	36.56' LT	731,870.6279	348,871.4001
179+82.31	36.45' LT	731,882.4301	348,880.4487
179+90.28	39.00' RT	731,843.3281	348,945.4636
179+95.26	39.00' LT	731,894.3080	348,886.2197
180+11.00	39.00' RT	731,859.8609	348,957.9490
180+40.00	39.00' RT	731,883.0031	348,975.4257
180+40.00	50.00' RT	731,876.3740	348,984.2038
180+55.90	39.00' RT	731,895.6929	348,985.0089
180+56.00	50.00' RT	731,889.1385	348,993.8433
180+87.76	39.00' RT	731,921.1179	349,004.2094
181+05.00	39.00' RT	731,934.8737	349,014.5976
POT 182+16.85	0.00'	732,095.5171	349,087.0417

STATE OF ILLINOIS)
COUNTY OF) SS

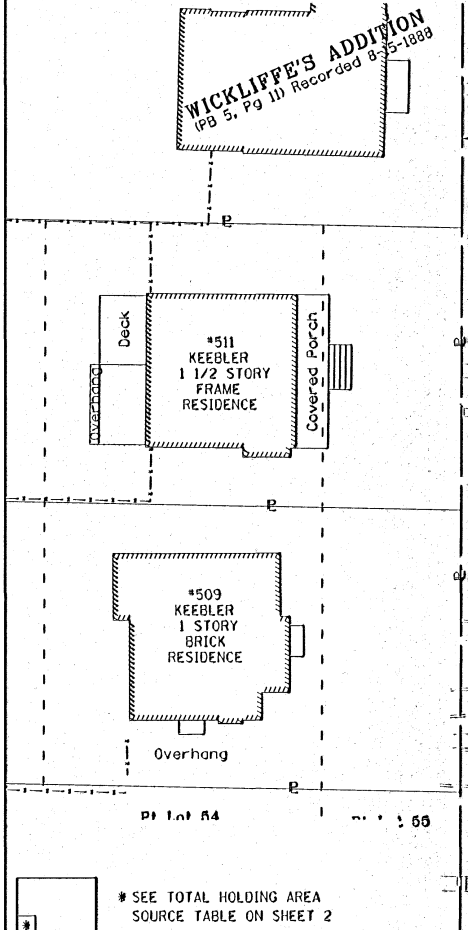
I, PHILIP H. HUSKEY, AN ILLINOIS PROFESSIONAL LAND SURVEYOR, STATE THAT I HAVE SURVEYED THE PLAT OF HIGHWAY SHOWN HEREON AND THAT THIS PROFESSIONAL SERVICE CONFORMS TO THE CURRENT ILLINOIS MINIMUM STANDARDS FOR A BOUNDARY SURVEY FOR THE PROPOSED PARCELS TO BE ACQUIRED BY THE STATE OF ILLINOIS, DEPARTMENT OF TRANSPORTATION, SHOWN HEREON.

DATED 4/13/2011

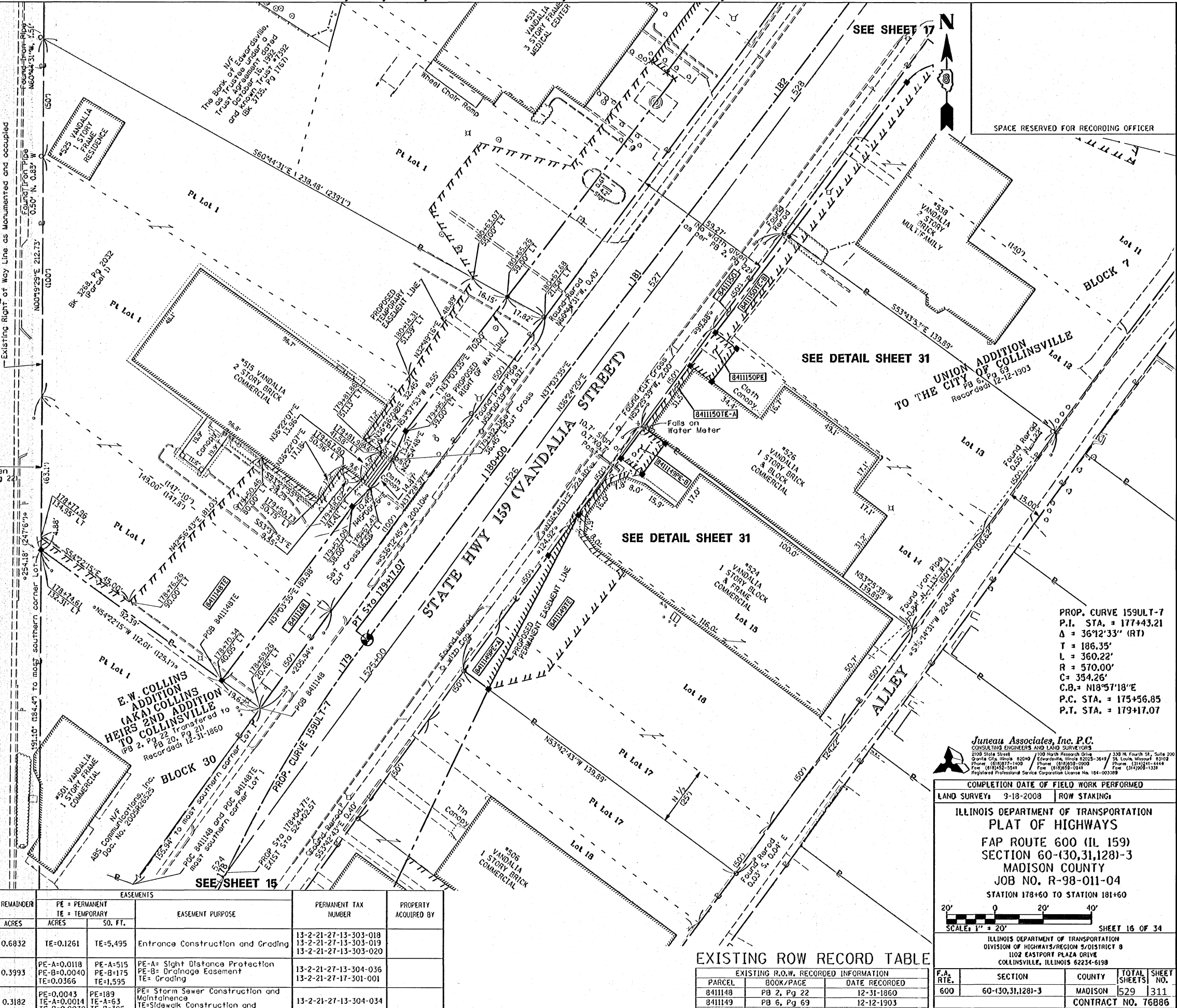
Philip H. Huskey
PHILIP H. HUSKEY, PLS NO. 2659
LICENSE EXPIRATION DATE: 11/30/2012



WICKLIFFE'S ADDITION
PB 5, Pg III Recorded 8-5-1888



* SEE TOTAL HOLDING AREA SOURCE TABLE ON SHEET 2

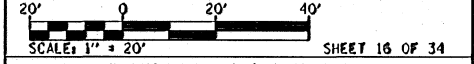


PROP. CURVE 159ULT-7
P.I. STA. = 177+43.21
Δ = 36°12'33" (RT)
T = 186.35'
L = 360.22'
R = 570.00'
C = 354.26'
C.B. = N18°57'18"E
P.C. STA. = 175+56.85
P.T. STA. = 179+17.07

Juneau Associates, Inc. P.C.
CONSULTING ENGINEERS AND LAND SURVEYORS
2100 State Street, Suite 200, Granite City, Illinois 62040
Phone: (618) 271-1000 Fax: (618) 271-0909
1100 North Research Drive, Edwardsville, Illinois 62025-2649
Phone: (618) 928-0200 Fax: (618) 928-0911
330 N. Fourth St., Suite 200, St. Louis, Missouri 63102
Phone: (314) 411-4444 Fax: (314) 411-4444
Registered Professional Service Corporation License No. 184-003308

COMPLETION DATE OF FIELD WORK PERFORMED	
LAND SURVEY	9-18-2008
ROW STAKING	

ILLINOIS DEPARTMENT OF TRANSPORTATION
PLAT OF HIGHWAYS
FAP ROUTE 600 (IL 159)
SECTION 60-(30,31,128)-3
MADISON COUNTY
JOB NO. R-98-011-04
STATION 178+60 TO STATION 181+60



ILLINOIS DEPARTMENT OF TRANSPORTATION
DIVISION OF HIGHWAYS/REGION 5/DISTRICT 8
1102 EASTPORT PLAZA DRIVE
COLLINSVILLE, ILLINOIS 62234-6198

F.A. RTE.	SECTION	COUNTY	TOTAL SHEETS	SHEET NO.
600	60-(30,31,128)-3	MADISON	529	311
			CONTRACT NO. 76886	

PARCEL NO.	OWNER	TOTAL HOLDING ACRES	FEE SIMPLE ACQUISITION		REMAINDER ACRES	EASEMENTS		PERMANENT TAX NUMBER	PROPERTY ACQUIRED BY
			GROSS ACRES	SQ. FT.		PE = PERMANENT ACRES	TE = TEMPORARY ACRES		
8411148	Paul Kassly Doc No 2002R71209 BK 3268, Pg 2028 BK 3268, Pg 3032	0.7670	0.0838	3,651	0.6832	TE=0.1261	TE=5.495	13-2-21-27-13-303-018 13-2-21-27-13-303-019 13-2-21-27-13-303-020	
8411149	Richard C. Woods and Anna L. Woods, husband and wife, as joint tenants MA-3667.0 BK 3666, Pg 2413	0.4000	0.0007	31	0.3993	PE-A=0.0118 PE-B=0.0040 TE=0.0366	PE-A=515 PE-B=175 TE=1,595	13-2-21-27-13-304-036 13-2-21-27-17-301-001	PE-A= Slight Distance Protection PE-B= Drainage Easement TE= Grading
8411150	M.O.W. Printing, Inc. MA-3684.0 BK 3917, Pg 999	0.3220	0.0038	165	0.3182	PE=0.0043 TE-A=0.0014 TE-B=0.0070	PE=189 TE-A=63 TE-B=305	13-2-21-27-13-304-034	PE= Storm Saver Construction and Maintenance TE= Sidewalk Construction and Grading

EXISTING ROW RECORD TABLE

EXISTING R.O.W. RECORDED INFORMATION		
PARCEL	BOOK/PAGE	DATE RECORDED
8411148	PB 2, Pg 22	12-31-1860
8411149	PB 6, Pg 69	12-12-1903
8411150	PB 6, Pg 69	12-12-1903

PART OF THE SW 1/4 OF SECTION 27, T3N, R8W, OF THE 3RD PM, MADISON COUNTY, ILLINOIS



SPACE RESERVED FOR RECORDING OFFICER

SEE BASIS OF COORDINATES AND BEARINGS STATEMENT ON SHEET 2

COORDINATE TABLE			
STATION	OFFSET	NORTH	EAST
PROP FAP ROUTE 600 (IL ROUTE 159)			
PT 173+17.07	0.00'	731,808.4104	348,870.2227
181+80.00	39.00' LT	732,041.7307	348,997.5514
181+80.00	43.00' LT	732,044.1413	348,994.3593
181+80.00	51.00' LT	732,048.9625	348,987.9753
POT 184+29.54	0.00'	732,217.3642	349,179.0590


EXISTING ROW RECORD TABLE

EXISTING R.O.W. RECORDED INFORMATION		
PARCEL	BOOK/PAGE	DATE RECORDED
8411154	PB 20, Pg 21	12-31-1860

Juneau Associates, Inc. P.C.
 CONSULTING ENGINEERS AND LAND SURVEYORS
 2100 State Street, Granite City, Illinois 62040
 Phone: (618) 972-1100 / Fax: (618) 972-2000
 1100 North Research Drive, Edwardsville, Illinois 62025-2641
 Phone: (618) 972-1100 / Fax: (618) 972-2000
 330 N. Fourth St., Suite 200, St. Louis, Missouri 63102
 Phone: (314) 241-4444 / Fax: (314) 241-4444
 Registered Professional Survey Corporation License No. 184-003388

COMPLETION DATE OF FIELD WORK PERFORMED
 LAND SURVEY: 9-18-2008 ROW STAKING:

ILLINOIS DEPARTMENT OF TRANSPORTATION
 PLAT OF HIGHWAYS
 FAP ROUTE 600 (IL 159)
 SECTION 60-(30,31,128)-3
 MADISON COUNTY
 JOB NO. R-98-011-04
 STATION 180+40 TO STATION 183+20



ILLINOIS DEPARTMENT OF TRANSPORTATION
 DIVISION OF HIGHWAYS/REGION 5/DISTRICT 8
 1102 EASTPORT PLAZA DRIVE
 COLLINGSVILLE, ILLINOIS 62234-6198

F.A. RTE.	SECTION	COUNTY	TOTAL SHEETS NO.
600	60-(30,31,128)-3	MADISON	529 312

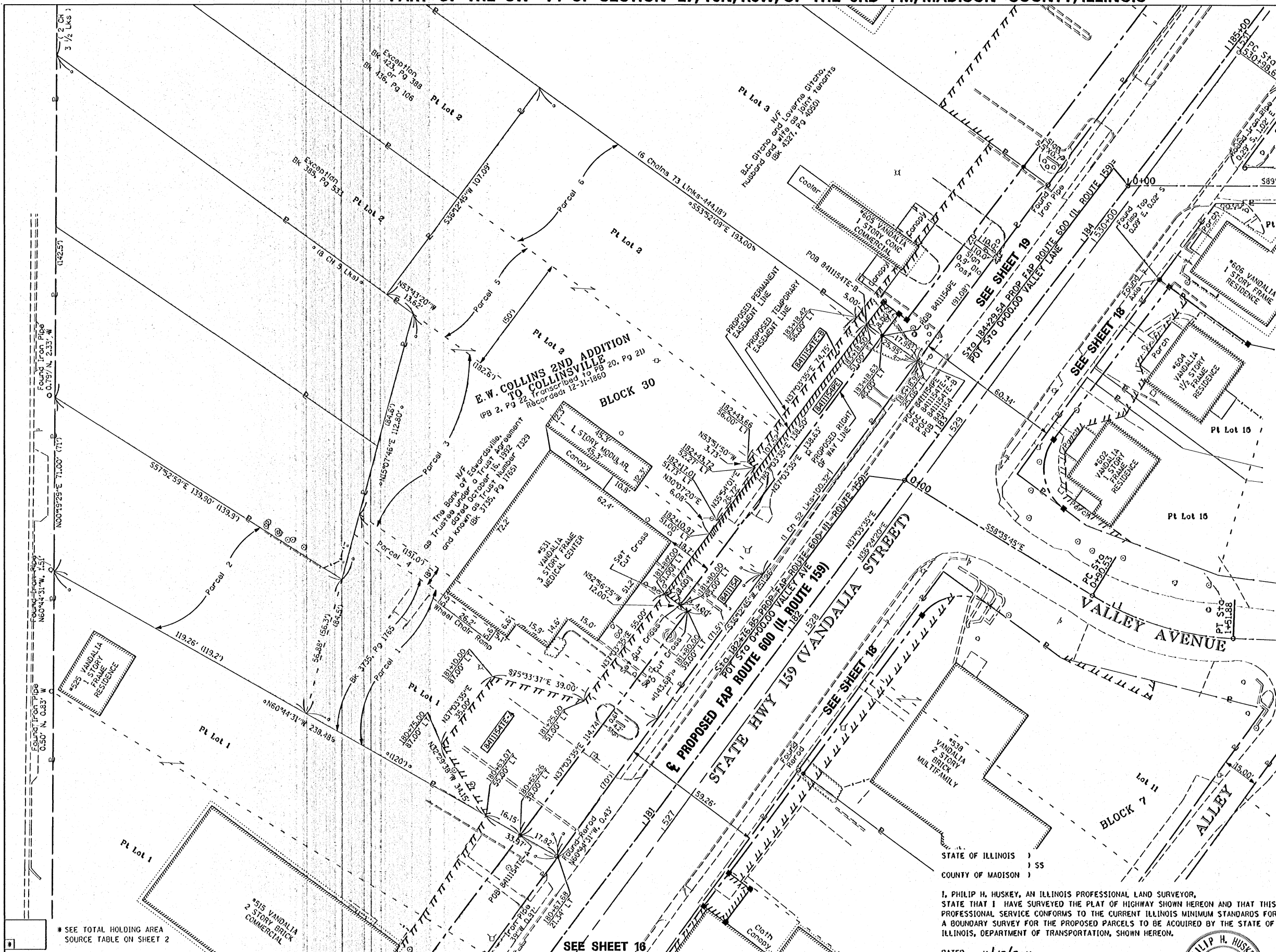
CONTRACT NO. 16886

FED. ROAD DIST. NO. ILLINOIS FED. AID PROJECT

STATE OF ILLINOIS)
 COUNTY OF MADISON)
 I, PHILIP H. HUSKEY, AN ILLINOIS PROFESSIONAL LAND SURVEYOR,
 STATE THAT I HAVE SURVEYED THE PLAT OF HIGHWAY SHOWN HEREON AND THAT THIS
 PROFESSIONAL SERVICE CONFORMS TO THE CURRENT ILLINOIS MINIMUM STANDARDS FOR A
 BOUNDARY SURVEY FOR THE PROPOSED PARCELS TO BE ACQUIRED BY THE STATE OF
 ILLINOIS, DEPARTMENT OF TRANSPORTATION, SHOWN HEREON.

DATED 4/13/2011

 PHILIP H. HUSKEY, PLS NO. 2659
 LICENSE EXPIRATION DATE: 11/30/2012



* SEE TOTAL HOLDING AREA SOURCE TABLE ON SHEET 2

PARCEL NO.	OWNER	TOTAL HOLDING ACRES	FEE SIMPLE ACQUISITION		REMAINDER ACRES	EASEMENTS		PERMANENT TAX NUMBER	PROPERTY ACQUIRED BY
			GROSS ACRES	SO. FT.		PE = PERMANENT TE = TEMPORARY ACRES	SO. FT.		
8411154	The Bank of Edwardsville, as Trustee under a Trust Agreement dated October 16, 1992 and known as Trust Number 7329 MA-3702.0 Bk 3735, Pg 1765	1.1690	0.1043	4,544	1.0647	PE=0.0254 TE=A=0.0724 TE=B=0.0093	PE=1,108 TE=A=3,154 TE=B=403	13-2-21-27-13-303-022 13-2-21-27-13-303-023 13-2-21-27-13-303-024	

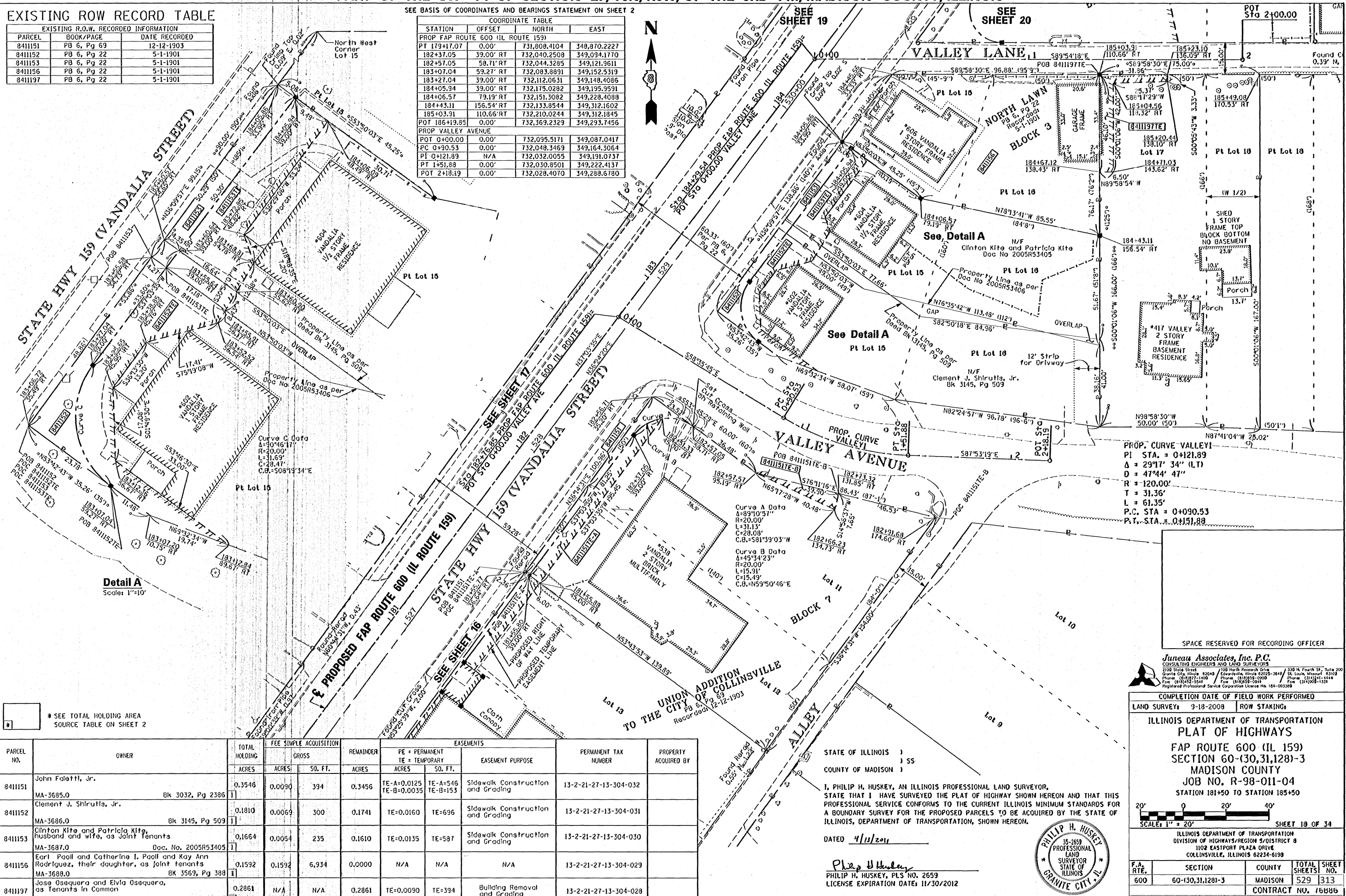
PART OF THE SW 1/4 OF SECTION 27, T3N, R8W, OF THE 3RD PM, MADISON COUNTY, ILLINOIS

EXISTING ROW RECORD TABLE

PARCEL	BOOK/PAGE	DATE RECORDED
8411151	PB 6, Pg 69	12-12-1903
8411152	PB 6, Pg 22	5-1-1901
8411153	PB 6, Pg 22	5-1-1901
8411156	PB 6, Pg 22	5-1-1901
8411197	PB 6, Pg 22	5-1-1901

SEE BASIS OF COORDINATES AND BEARINGS STATEMENT ON SHEET 2

STATION	OFFSET	NORTH	EAST
PROP FAP ROUTE 600 (IL ROUTE 159)			
PT 179+17.07	0.00'	731,808.4104	348,870.2227
182+37.05	39.00' RT	732,040.2508	349,094.1770
182+57.05	58.71' RT	732,044.3285	349,121.9611
183+07.04	59.27' RT	732,083.8891	349,152.5319
183+27.04	39.00' RT	732,112.0631	349,148.4086
184+05.94	39.00' RT	732,115.0282	349,195.9591
184+06.57	79.19' RT	732,151.3082	349,228.4088
184+43.11	156.54' RT	732,133.8544	349,312.1602
185+03.91	110.66' RT	732,210.0244	349,312.1845
POT 186+19.85	0.00'	732,369.2329	349,293.7456
PROP VALLEY AVENUE			
POT 0+00.00	0.00'	732,095.5171	349,087.0417
PC +090.53	0.00'	732,048.3469	349,164.3064
PI -0+121.89	N/A	732,032.0055	349,191.0737
PT +151.88	0.00'	732,030.8501	349,222.4137
POT 2+18.19	0.00'	732,028.4070	349,288.6780



PROP. CURVE VALLEY
 PI STA. = 0+121.89
 Δ = 29°17' 34" (LT)
 D = 47°44' 47"
 R = 120.00'
 T = 31.36'
 L = 61.35'
 P.C. STA. = 0+090.53
 P.T. STA. = 0+151.88

Detail A
 Scale 1"=10'

Juneau Associates, Inc. P.C.
 CONSULTING ENGINEERS AND LAND SURVEYORS
 2108 State Street
 Granite City, Illinois 62040
 Phone: (618) 977-1100 Fax: (618) 977-2008
 St. Louis, Missouri 63104
 Phone: (314) 341-4444 Fax: (314) 341-4444
 Registered Professional Service Corporation License No. 154-003359

COMPLETION DATE OF FIELD WORK PERFORMED
 LAND SURVEY: 9-18-2008 ROW STAKING:

ILLINOIS DEPARTMENT OF TRANSPORTATION
 PLAT OF HIGHWAYS
 FAP ROUTE 600 (IL 159)
 SECTION 60-(30,31,128)-3
 MADISON COUNTY
 JOB NO. R-98-011-04
 STATION 181+50 TO STATION 185+50

SCALE 1" = 20' SHEET 18 OF 34

ILLINOIS DEPARTMENT OF TRANSPORTATION
 DIVISION OF HIGHWAYS/REGION 5/DISTRICT 8
 1102 EASTPORT PLAZA DRIVE
 COLLINSVILLE, ILLINOIS 62234-6198

F.A. RTE.	SECTION	COUNTY	TOTAL SHEETS	SHEET NO.
600	60-(30,31,128)-3	MADISON	529	313

FED. ROAD DIST. NO. ILLINOIS FED. AID PROJECT CONTRACT NO. 16B86

STATE OF ILLINOIS)
) SS
 COUNTY OF MADISON)

I, PHILIP H. HUSKEY, AN ILLINOIS PROFESSIONAL LAND SURVEYOR, STATE THAT I HAVE SURVEYED THE PLAT OF HIGHWAY SHOWN HEREON AND THAT THIS PROFESSIONAL SERVICE CONFORMS TO THE CURRENT ILLINOIS MINIMUM STANDARDS FOR A BOUNDARY SURVEY FOR THE PROPOSED PARCELS TO BE ACQUIRED BY THE STATE OF ILLINOIS, DEPARTMENT OF TRANSPORTATION, SHOWN HEREON.

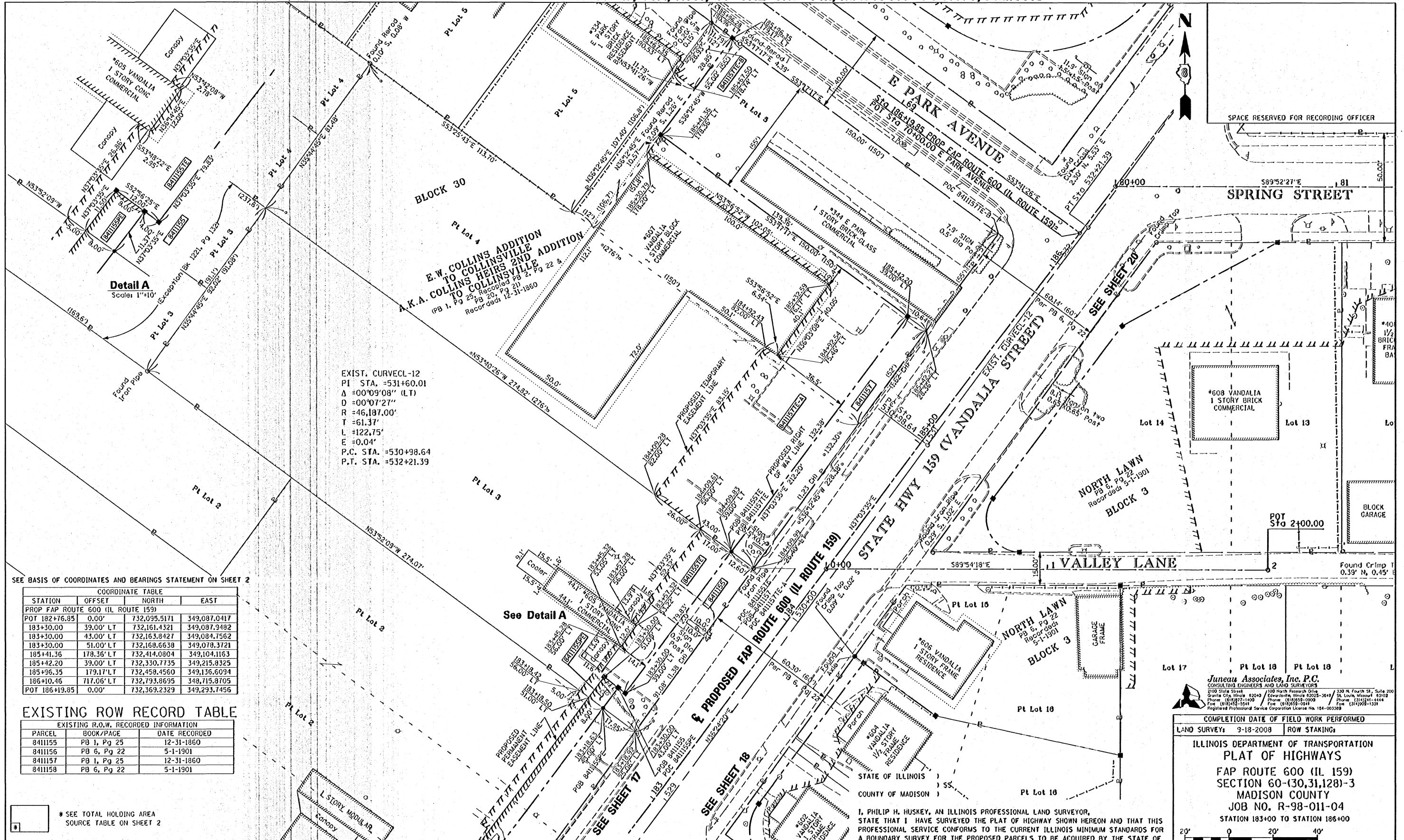
DATED 9/18/2008

Philip H. Huskey
 PHILIP H. HUSKEY, PLS NO. 2659
 LICENSE EXPIRATION DATE: 11/30/2012

PHILIP H. HUSKEY
 35-1659
 PROFESSIONAL LAND SURVEYOR
 STATE OF ILLINOIS
 GRANITE CITY, IL

PARCEL NO.	OWNER	TOTAL HOLDING ACRES	FEE SIMPLE ACQUISITION		EASEMENTS		PERMANENT TAX NUMBER	PROPERTY ACQUIRED BY		
			GROSS ACRES	SO. FT.	REMAINDER ACRES	PE = PERMANENT ACRES			TE = TEMPORARY SO. FT.	EASEMENT PURPOSE
8411151	John Falotti, Jr. MA-3685.0 Bk 3032, Pg 2386	0.3546	0.0090	394	0.3456	TE-A=0.0125 TE-B=0.0035	TE-A=546 TE-B=153	Sidewalk Construction and Grading	13-2-21-27-13-304-032	
8411152	Clement J. Shirutis, Jr. MA-3686.0 Bk 3145, Pg 509	0.1810	0.0069	300	0.1741	TE=0.0160	TE=696	Sidewalk Construction and Grading	13-2-21-27-13-304-031	
8411153	Clinton Kite and Patricia Kite, husband and wife, as Joint Tenants MA-3687.0 Doc. No. 2005R53405	0.1664	0.0054	235	0.1610	TE=0.0135	TE=587	Sidewalk Construction and Grading	13-2-21-27-13-304-030	
8411156	Earl Paoll and Catherine I. Paoll and Kay Ann Rodriguez, their daughter, as Joint tenants MA-3688.0 Bk 3569, Pg 388	0.1592	0.1592	6,934	0.0000	N/A	N/A	N/A	13-2-21-27-13-304-029	
8411197	Jose Oseguera and Elvia Oseguera, as Tenants in Common MA-4165.0 Doc. No. 2007R62996	0.2861	N/A	N/A	0.2861	TE=0.0090	TE=394	Building Removal and Grading	13-2-21-27-13-304-028	

PART OF THE SW 1/4 OF SECTION 27, T3N, R8W, OF THE 3RD PM, MADISON COUNTY, ILLINOIS



Detail A
Scale: 1"=10'

EXIST. CURVECL-12
PI STA. =531+60.01
Δ =00°09'08" (LT)
D =00°07'27"
R =46,187.00'
T =61.37'
L =122.75'
E =0.04'
P.C. STA. =530+98.64
P.T. STA. =532+21.39

SEE BASIS OF COORDINATES AND BEARINGS STATEMENT ON SHEET 2

STATION	OFFSET	NORTH	EAST
POT 182+76.85	0.00'	732,095.5171	349,087.0417
183+30.00	39.00' LT	732,161.4321	349,087.9482
183+30.00	43.00' LT	732,163.8427	349,084.7562
183+30.00	51.00' LT	732,168.6638	349,078.3721
185+41.36	178.36' LT	732,414.0804	349,104.1163
185+42.20	39.00' LT	732,330.7735	349,215.8325
185+96.35	179.17' LT	732,458.4560	349,136.6094
186+10.46	717.06' LT	732,793.8695	348,715.8705
POT 186+19.85	0.00'	732,369.2329	349,293.7456

PARCEL	EXISTING R.O.W. RECORDED INFORMATION	BOOK/PAGE	DATE RECORDED
8411155	PB 1, Pg 25		12-31-1860
8411156	PB 6, Pg 22		5-1-1901
8411157	PB 1, Pg 25		12-31-1860
8411158	PB 6, Pg 22		5-1-1901

* SEE TOTAL HOLDING AREA SOURCE TABLE ON SHEET 2

PARCEL NO.	OWNER	TOTAL HOLDING ACRES	FEE SIMPLE ACQUISITION		EASEMENTS		PERMANENT TAX NUMBER	PROPERTY ACQUIRED BY
			GROSS ACRES	REMAINDER SO. FT.	PE = PERMANENT ACRES	TE = TEMPORARY SO. FT.		
8411155	The Bank of Edwardsville MA-3705.0 Doc. No. 2010R20221	0.3768	0.0288	1,255	0.5480	TE=0.0316 PE=0.0021	13-2-21-27-13-303-025	TE=Entrance Construction and Grading PE=Sidewalk Construction
8411157	Manda Illini Dental Laboratory, Inc., on Illinois Dissolved Corporation MA-3706.0 Bk 4643, Pg 1851	0.7197	0.0353	1,538	0.6844	TE-A=0.1473 TE-B=0.0078	13-2-21-27-13-303-026 13-2-21-27-13-303-027.001	TE=Entrance Construction and Grading

I, PHILIP H. HUSKEY, AN ILLINOIS PROFESSIONAL LAND SURVEYOR, STATE THAT I HAVE SURVEYED THE PLAT OF HIGHWAY SHOWN HEREON AND THAT THIS PROFESSIONAL SERVICE CONFORMS TO THE CURRENT ILLINOIS MINIMUM STANDARDS FOR A BOUNDARY SURVEY FOR THE PROPOSED PARCELS TO BE ACQUIRED BY THE STATE OF ILLINOIS, DEPARTMENT OF TRANSPORTATION, SHOWN HEREON.

DATED 4/13/2011
Philip H. Huskey
PHILIP H. HUSKEY, PLS NO. 2659
LICENSE EXPIRATION DATE: 11/30/2012



Juneau Associates, Inc. P.C.
CONSULTING ENGINEERS AND LAND SURVEYORS
2100 State Street, Suite 200, Granite City, Illinois 62040
Phone: (618) 972-1400, Fax: (618) 972-1400
100 North Research Drive, St. Louis, Missouri 63102
Phone: (314) 241-4414, Fax: (314) 241-4414
Registered Professional Service Corporation License No. 154-003389

COMPLETION DATE OF FIELD WORK PERFORMED				
LAND SURVEY: 9-18-2008	ROW STAKING:			
ILLINOIS DEPARTMENT OF TRANSPORTATION PLAT OF HIGHWAYS FAP ROUTE 600 (IL 159) SECTION 60-(30,31,128)-3 MADISON COUNTY JOB NO. R-98-011-04 STATION 183+00 TO STATION 186+00				
SCALE: 1" = 20'				
SHEET 19 OF 34				
ILLINOIS DEPARTMENT OF TRANSPORTATION DIVISION OF HIGHWAYS/REGION 5/DISTRICT 8 1102 EASTPORT PLAZA DRIVE COLLINGSVILLE, ILLINOIS 62234-6198				
F.A.P. RTE.	SECTION	COUNTY	TOTAL SHEETS	SHEET NO.
600	60-(30,31,128)-3	MADISON	529	B14
FED. ROAD DIST. NO. ILLINOIS FED. AID PROJECT			CONTRACT NO. 76886	

055607.00D

PART OF THE SW 1/4 OF SECTION 27, T3N, R8W, OF THE 3RD PM, MADISON COUNTY, ILLINOIS

SEE BASIS OF COORDINATES AND BEARINGS STATEMENT ON SHEET 2

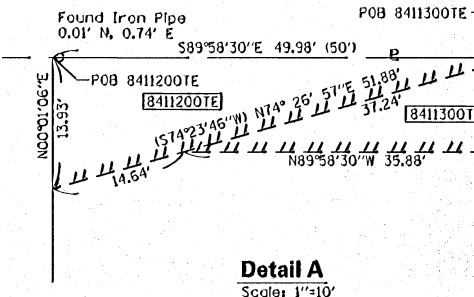
SEE SHEET 21

COORDINATE TABLE			
STATION	OFFSET	NORTH	EAST
PROP FAP ROUTE 600 (IL ROUTE 159)			
POT 184+29.54	0.00'	732,217.3642	349,179.0590
184+88.28	65.03' RT	732,225.0443	349,266.3547
185+00.25	41.00' RT	732,249.0840	349,254.3912
185+97.50	41.00' RT	732,326.6907	349,312.9987
186+70.54	74.15' RT	732,364.9934	349,383.4651
PC 188+49.42	0.00'	732,552.4282	349,432.0348
PROP VALLEY LANE			
POT 0+00.00	0.00'	732,217.3642	349,179.0590
POT 2+00.00	0.00'	732,217.0321	349,379.0587
PROP SPRING STREET			
POT 80+00.00	0.00'	732,390.7818	349,310.0216
POT 82+47.16	0.00'	732,390.2390	349,557.1836

EXISTING ROW RECORD TABLE

EXISTING R.O.W. RECORDED INFORMATION		
PARCEL	BOOK/PAGE	DATE RECORDED
8411158	PB 6, Pg 22	5-1-1901
8411199	PB 6, Pg 22	5-1-1901
8411200	PB 6, Pg 22	5-1-1901

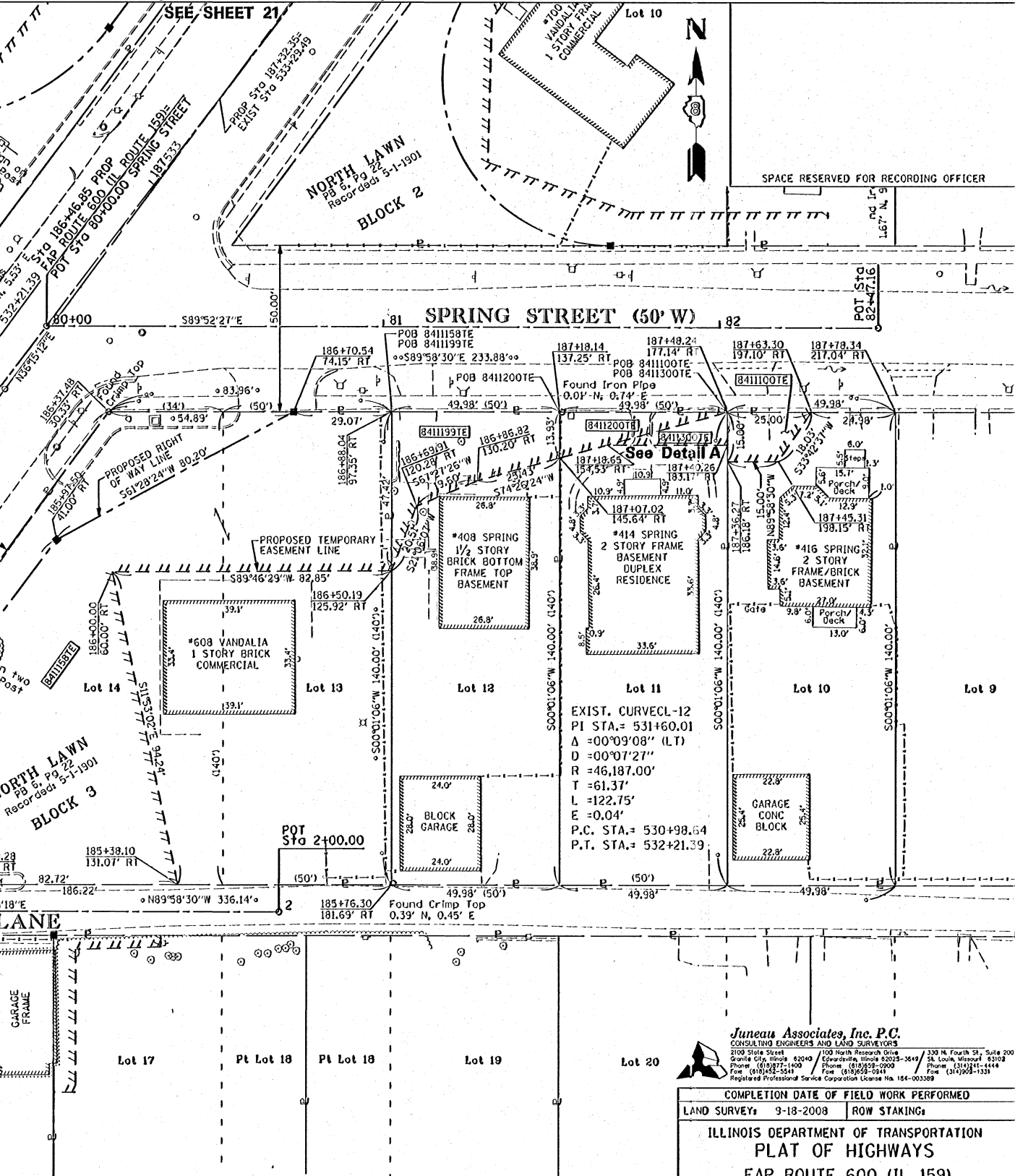
E.W. COLLINS ADDITION TO COLLINSVILLE TO COLLINSVILLE
K.A. COLLINS ADDITION TO COLLINSVILLE
 (PB 1, Pg 29, Recorded 12-31-1850)
 (PB 20, Pg 21, Recorded 12-31-1850)



*SEE TOTAL HOLDING AREA SOURCE TABLE ON SHEET 2

PARCEL NO.	OWNER	TOTAL HOLDING ACRES	FEE SIMPLE ACQUISITION			EASEMENTS		PERMANENT TAX NUMBER	PROPERTY ACQUIRED BY
			GROSS ACRES	SO. FT.	REMAINDER ACRES	PE = PERMANENT ACRES	TE = TEMPORARY SO. FT.		
8411100	Marcus O. Fuller & Dorothy R. Fuller husband and wife as joint tenants MA-4302.0 Bk 4352, Pg 2665	0.1606	N/A	N/A	N/A	TE=0.0069	TE=300	13-2-21-27-13-304-005	Entrance Construction and Grading
8411158	MBR IL, L.L.C., a Missouri limited liability company MA-3689.0 Doc. No. 2005R24344	0.4332	0.0604	2,632	0.3728	TE=0.2186	TE=9,521	13-2-21-27-13-304-001	Entrance Construction and Grading
8411199	Franklin D. Manis and Joyce C. Manis, his wife, as joint tenants MA-4170.0 Bk 4326, Pg 900	0.1606	N/A	N/A	N/A	TE=0.0264	TE=1,148	13-2-21-27-13-304-003	Entrance Construction and Grading
8411200	Christopher Geller MA-4166.0 Doc. No. 2007R17393	0.1606	N/A	N/A	N/A	8411200 TE=0.0080 8411300 TE=348	8411200 TE=179	13-2-21-27-13-304-004	Entrance Construction and Grading

FAP ROUTE 600 (IL 159) CONSTRUCTION SECTION 60-(30,31,28)-3 MADISON COUNTY JOB NO. R-98-011-04



STATE OF ILLINOIS)
) SS
 COUNTY OF MADISON)

I, PHILIP H. HUSKEY, AN ILLINOIS PROFESSIONAL LAND SURVEYOR, STATE THAT I HAVE SURVEYED THE PLAT OF HIGHWAY SHOWN HEREON AND THAT THIS PROFESSIONAL SERVICE CONFORMS TO THE CURRENT ILLINOIS MINIMUM STANDARDS FOR A BOUNDARY SURVEY FOR THE PROPOSED PARCELS TO BE ACQUIRED BY THE STATE OF ILLINOIS, DEPARTMENT OF TRANSPORTATION, SHOWN HEREON.

DATED 4/13/2011

Philip H. Huskey
 PHILIP H. HUSKEY, PLS NO. 2659
 LICENSE EXPIRATION DATE: 11/30/2012



Juneau Associates, Inc. P.C.
 CONSULTING ENGINEERS AND LAND SURVEYORS
 1109 North Research Drive
 Granite City, Illinois 62040
 Phone: (618) 272-1100
 Fax: (618) 272-5541
 Registered Professional Service Corporation License No. 154-003309

COMPLETION DATE OF FIELD WORK PERFORMED
 LAND SURVEY: 9-18-2008 ROW STAKING

ILLINOIS DEPARTMENT OF TRANSPORTATION
 PLAT OF HIGHWAYS
 FAP ROUTE 600 (IL 159)
 SECTION 60-(30,31,28)-3
 MADISON COUNTY
 JOB NO. R-98-011-04
 STATION 184+25 TO STATION 187+50

SCALE: 1" = 20'

ILLINOIS DEPARTMENT OF TRANSPORTATION
 DIVISION OF HIGHWAYS/REGION 5/DISTRICT 8
 1102 EASTPORT PLAZA DRIVE
 COLLINSVILLE, ILLINOIS 62234-6198

F.A. RT.:	SECTION	COUNTY	TOTAL SHEETS	SHEET NO.
600	60-(30,31,28)-3	MADISON	529	315

CONTRACT NO. 76666

FED. ROAD DIST. NO. [ILLINOIS] FED. AID PROJECT

053607 JHD

PLAT DATE: 4-2-2011

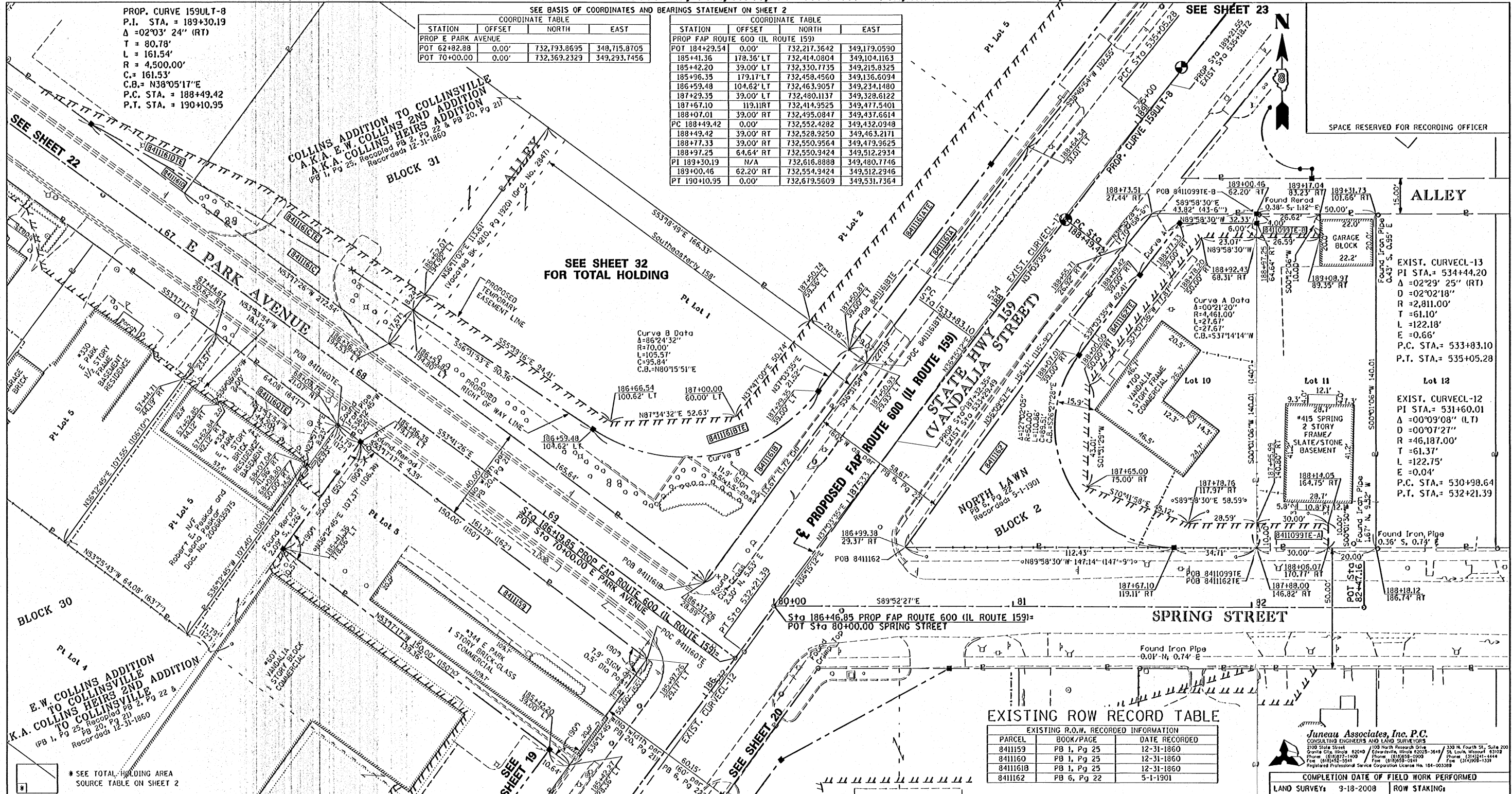
PART OF THE SW 1/4 OF SECTION 27, T3N, R8W, OF THE 3RD PM, MADISON COUNTY, ILLINOIS

PROP. CURVE 159UL-T-8
 P.I. STA. = 189+30.19
 $\Delta = 02^{\circ}03'24''$ (RT)
 T = 80.78'
 L = 161.54'
 R = 4,500.00'
 C.B. = N38^{\circ}05'17''E
 P.C. STA. = 188+49.42
 P.T. STA. = 190+10.95

SEE BASIS OF COORDINATES AND BEARINGS STATEMENT ON SHEET 2

STATION	OFFSET	NORTH	EAST
PROP E PARK AVENUE			
POT 62+82.88	0.00'	732,793.8695	348,715.8705
POT 70+00.00	0.00'	732,369.2329	349,293.7456

STATION	OFFSET	NORTH	EAST
PROP FAP ROUTE 600 (IL ROUTE 159)			
POT 184+29.54	0.00'	732,217.3642	349,179.0590
185+41.36	178.36' LT	732,414.0804	349,104.1163
185+42.20	39.00' LT	732,350.7735	349,215.8325
185+96.35	179.17' LT	732,458.4560	349,136.6094
186+59.48	104.62' LT	732,463.9057	349,234.1480
187+29.35	39.00' LT	732,480.1137	349,328.6122
187+67.10	119.11RT	732,414.9525	349,477.5401
188+07.01	39.00' RT	732,495.0847	349,437.6614
PC 188+49.42	0.00'	732,592.4282	349,432.0948
188+49.42	39.00' RT	732,528.9250	349,463.2171
188+77.33	39.00' RT	732,550.9564	349,479.9625
188+97.25	64.64' RT	732,550.9424	349,512.2934
PI 189+30.19	N/A	732,616.8888	349,480.7746
189+00.46	62.20' RT	732,554.9424	349,512.2946
PT 190+10.95	0.00'	732,679.5609	349,531.7364



SEE SHEET 32 FOR TOTAL HOLDING

Curve B Data
 $\Delta = 86^{\circ}24'32''$
 R = 70.00'
 L = 105.51'
 C.B. = N80^{\circ}15'51''E

EXIST. CURVECL-13
 PI STA. = 534+44.20
 $\Delta = 02^{\circ}29'25''$ (RT)
 D = 02^{\circ}02'18"
 R = 2,811.00'
 T = 61.10'
 L = 122.18'
 E = 0.66'
 P.C. STA. = 533+83.10
 P.T. STA. = 535+05.28

Lot 12
 EXIST. CURVECL-12
 PI STA. = 531+60.01
 $\Delta = 00^{\circ}09'08''$ (LT)
 D = 00^{\circ}07'27"
 R = 46,187.00'
 T = 61.37'
 L = 122.75'
 E = 0.04'
 P.C. STA. = 530+98.64
 P.T. STA. = 532+21.39

EXISTING ROW RECORD TABLE

PARCEL	BOOK/PAGE	DATE RECORDED
8411159	PB 1, Pg 25	12-31-1860
8411160	PB 1, Pg 25	12-31-1860
8411161B	PB 1, Pg 25	12-31-1860
8411162	PB 6, Pg 22	5-1-1901

* SEE TOTAL HOLDING AREA SOURCE TABLE ON SHEET 2

PARCEL NO.	OWNER	TOTAL HOLDING ACRES	FEE SIMPLE ACQUISITION			EASEMENTS		PERMANENT TAX NUMBER	PROPERTY ACQUIRED BY	
			GROSS ACRES	SO. FT.	REMAINDER ACRES	PE = PERMANENT ACRES	TE = TEMPORARY SO. FT.			EASEMENT PURPOSE
8411099	Jason E. Lewis, a single person MA-4303.0 Doc. No. 2005R28238	0.1607	N/A	N/A	N/A	TE-A=0.0069 TE-B=0.0061	TE-A=300 TE-B=266	Construction, Grading	13-2-21-27-13-302-029	
8411159	Shalanco, Inc. MA-3707.0 Bk 4117, Pg 2085	0.1894	0.1894	8,250	N/A	N/A	N/A	Building Removal, Entrance Construction & Grading	13-2-21-27-13-303-027	(Already Released)
8411160	Robert E. Peskar and Leona Peskar, husband and wife, as Tenants by the Entirety MA-4138.0 Doc. No. 2006R35975	0.1580	N/A	N/A	N/A	TE=0.0322	TE=1,404	Entrance Construction & Grading	13-2-21-27-13-303-001	
8411161	LaSalle National Bank, as Trustee under a Trust Agreement Dated the 3rd day of August, 1964 and known as Trust Number 32671 A-MA-3710.0 C-MA-4141.0 Alnana Enterprises, Inc. B-MA-3708.0 D-MA-4127.0 Patricia Ann McClristan MA-3690.0 Bk 4457, Pg 364	A=2.6534 C=0.2787 B=0.4330 D=0.2867 0.3084	A=0.0641 C=0.0310 B=0.1244 D=0.0035 0.0985	A=2,793 C=1,352 B=5,420 D=151 4,290	A=2.5893 C=0.2477 B=0.3086 D=0.2832 0.2099	APE=0.0023 ATE=0.1413 CTE=0.0254	APE=101 ATE=6,153 CTE=1,109	APE=Sight Distance Protection ATE=Entrance Construction, Grading CTE=Entrance Construction, Grading	A=13-2-21-27-13-301-012 C=13-2-21-27-13-301-009	
						BTE=0.0582 DTE=0.0106	BTE=2,535 DTE=461	BTE=Entrance Construction, Grading DTE=Entrance Construction, Grading	B=13-2-21-27-13-301-010 D=13-2-21-27-13-301-008	
						TE=0.0567	TE=2,472	Slidewalk Construction and Grading	13-2-21-27-13-302-030	

STATE OF ILLINOIS)
) SS
 COUNTY OF MADISON)

I, PHILIP H. HUSKEY, AN ILLINOIS PROFESSIONAL LAND SURVEYOR, STATE THAT I HAVE SURVEYED THE PLAT OF HIGHWAY SHOWN HEREON AND THAT THIS PROFESSIONAL SERVICE CONFORMS TO THE CURRENT ILLINOIS MINIMUM STANDARDS FOR A BOUNDARY SURVEY FOR THE PROPOSED PARCELS TO BE ACQUIRED BY THE STATE OF ILLINOIS, DEPARTMENT OF TRANSPORTATION, SHOWN HEREON.

DATED 4/13/2011



Juneau Associates, Inc. P.C.
 CONSULTING ENGINEERS AND LAND SURVEYORS
 2100 State Street, Granite City, Illinois 62040-2003
 Phone: (618) 977-1400 Fax: (618) 977-1400
 100 North Research Drive, Collinsville, Illinois 62234-2649
 Phone: (618) 958-0700 Fax: (618) 958-0700
 330 N. Fourth St., Suite 200, St. Louis, Missouri 63102
 Phone: (314) 241-4444 Fax: (314) 241-1331
 Registered Professional Service Corporation License No. 184-003559

COMPLETION DATE OF FIELD WORK PERFORMED
 LAND SURVEY: 9-18-2008 ROW STAKING:

ILLINOIS DEPARTMENT OF TRANSPORTATION
 PLAT OF HIGHWAYS
 FAP ROUTE 600 (IL 159)
 SECTION 60-(30,31,128)-3
 MADISON COUNTY
 JOB NO. R-98-011-04
 STATION 185+25 TO STATION 189+25

ILLINOIS DEPARTMENT OF TRANSPORTATION
 DIVISION OF HIGHWAYS/REGION 5/DISTRICT 8
 1102 EASTPORT PLAZA DRIVE
 COLLINSVILLE, ILLINOIS 62234-6198

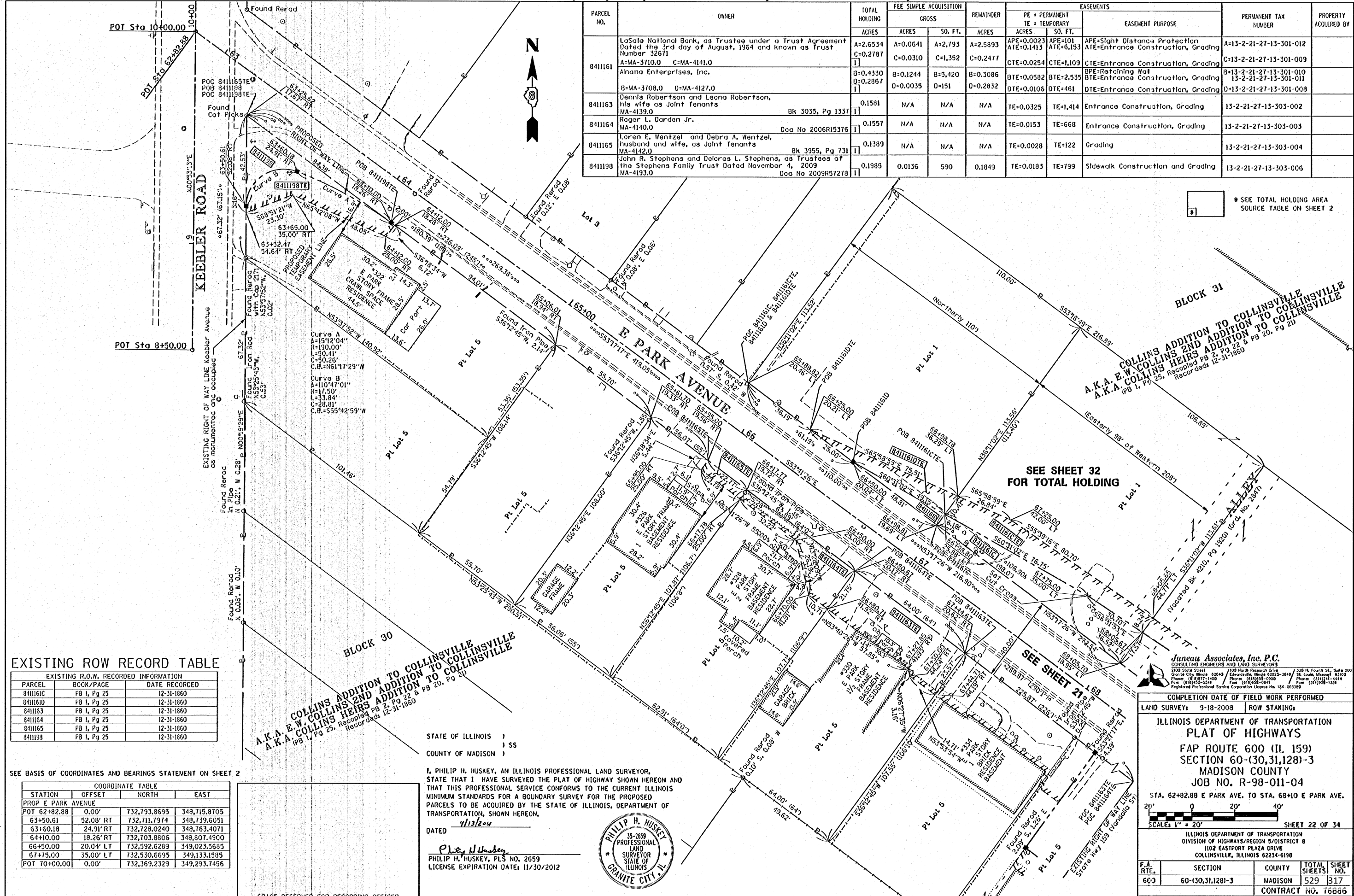
F.A. RTE.	SECTION	COUNTY	TOTAL SHEETS	SHEET NO.
600	60-(30,31,128)-3	MADISON	529	316

CONTRACT NO. 76886
 FED. ROAD DIST. NO. ILLINOIS FED. AID PROJECT

PART OF THE SW 1/4 OF SECTION 27, T3N, R8W, OF THE 3RD PM, MADISON COUNTY, ILLINOIS

PARCEL NO.	OWNER	TOTAL HOLDING ACRES	FEE SIMPLE ACQUISITION GROSS		REMAINDER ACRES	EASEMENTS		PERMANENT TAX NUMBER	PROPERTY ACQUIRED BY
			ACRES	SQ. FT.		ACRES	SQ. FT.		
8411161	LaSalle National Bank, as Trustee under a Trust Agreement Dated the 3rd day of August, 1964 and known as Trust Number 32671 A=MA-3710.0 C=MA-4141.0 Alnoma Enterprises, Inc. B=MA-3708.0 D=MA-4127.0	A=2.6534 C=0.2787 B=0.4330 D=0.2867	A=0.0641 C=1.352	A=2,793 C=1,352	A=2.5893 C=0.2477 B=0.3086 D=0.2832	APE=0.0023 ATE=0.1413 CTE=0.0254 OTE=0.0582 DTE=0.0106	APE=101 ATE=6,153 CTE=1,109 OTE=2,535 DTE=461	APE=Sight Distance Protection ATE=Entrance Construction, Grading BPE=Retaining Wall OTE=Entrance Construction, Grading DTE=Entrance Construction, Grading	A=13-2-21-27-13-301-012 C=13-2-21-27-13-301-009 B=13-2-21-27-13-301-010 D=13-2-21-27-13-301-011 D=13-2-21-27-13-301-008
8411163	Dennis Robertson and Leona Robertson, his wife as Joint Tenants Bk 3035, Pg 1337	0.1581	N/A	N/A	N/A	TE=0.0325	TE=1,414	Entrance Construction, Grading	13-2-21-27-13-303-002
8411164	Roger L. Darden Jr. MA-4140.0 Doc No 2006R15376	0.1557	N/A	N/A	N/A	TE=0.0153	TE=668	Entrance Construction, Grading	13-2-21-27-13-303-003
8411165	Loren E. Wentzel and Debra A. Wentzel, husband and wife, as Joint Tenants MA-4142.0 Bk 3955, Pg 731	0.1389	N/A	N/A	N/A	TE=0.0028	TE=122	Grading	13-2-21-27-13-303-004
8411198	John R. Stephens and Delores L. Stephens, as Trustees of the Stephens Family Trust Dated November 4, 2009 MA-4193.0 Doc No 2009R57278	0.1985	0.0136	590	0.1849	TE=0.0183	TE=799	Sidewalk Construction and Grading	13-2-21-27-13-303-006

* SEE TOTAL HOLDING AREA SOURCE TABLE ON SHEET 2



EXISTING ROW RECORD TABLE

PARCEL	BOOK/PAGE	DATE RECORDED
8411161C	PB 1, Pg 25	12-31-1860
8411161D	PB 1, Pg 25	12-31-1860
8411163	PB 1, Pg 25	12-31-1860
8411164	PB 1, Pg 25	12-31-1860
8411165	PB 1, Pg 25	12-31-1860
8411198	PB 1, Pg 25	12-31-1860

SEE BASIS OF COORDINATES AND BEARINGS STATEMENT ON SHEET 2

STATION	OFFSET	NORTH	EAST
PROP E PARK AVENUE			
POT 62+82.88	0.00'	732,793.8695	348,715.8705
63+50.61	52.08' RT	732,711.7974	349,739.6051
63+60.18	24.91' RT	732,728.0240	348,763.4071
64+10.00	18.26' RT	732,703.8806	348,807.4900
66+50.00	20.04' LT	732,592.6289	349,023.5685
67+75.00	35.00' LT	732,530.6695	349,133.1585
POT 70+00.00	0.00'	732,369.2329	349,293.7456

COLLINS ADDITION TO COLLINSVILLE
A.K.A. E.W. COLLINS 2ND ADDITION TO COLLINSVILLE
A.K.A. COLLINS HEIRS ADDITION TO COLLINSVILLE
(Pg 1, Pg 25, Recorded 12-31-1860)

STATE OF ILLINOIS)
COUNTY OF MADISON)

I, PHILIP H. HUSKEY, AN ILLINOIS PROFESSIONAL LAND SURVEYOR, STATE THAT I HAVE SURVEYED THE PLAT OF HIGHWAY SHOWN HEREON AND THAT THIS PROFESSIONAL SERVICE CONFORMS TO THE CURRENT ILLINOIS MINIMUM STANDARDS FOR A BOUNDARY SURVEY FOR THE PROPOSED PARCELS TO BE ACQUIRED BY THE STATE OF ILLINOIS, DEPARTMENT OF TRANSPORTATION, SHOWN HEREON.

DATED 4/13/2014
Philip H. Huskey
PHILIP H. HUSKEY, PLS NO. 2659
LICENSE EXPIRATION DATE: 11/30/2012



SEE SHEET 32 FOR TOTAL HOLDING

SEE SHEET 21

Juneau Associates, Inc. P.C.
CONSULTING ENGINEERS AND LAND SURVEYORS
2100 State Street, Suite 200, Granite City, Illinois 62040
Phone: (618) 972-1600 Fax: (618) 972-2911
100 North Research Drive, Edwardsville, Illinois 62025-2649
Phone: (618) 972-1600 Fax: (618) 972-2911
330 N. Fourth St., Suite 200, St. Louis, Missouri 63102
Phone: (314) 241-4444 Fax: (314) 241-4444
Registered Professional Service Corporation License No. 186-003589

COMPLETION DATE OF FIELD WORK PERFORMED	
LAND SURVEY: 9-18-2008	ROW STAKING:
ILLINOIS DEPARTMENT OF TRANSPORTATION PLAT OF HIGHWAYS FAP ROUTE 600 (IL 159) SECTION 60-(30,31,128)-3 MADISON COUNTY JOB NO. R-98-011-04 STA. 62+82.88 E PARK AVE. TO STA. 68+10 E PARK AVE.	
SCALE: 1" = 20'	
SHEET 22 OF 34	
ILLINOIS DEPARTMENT OF TRANSPORTATION DIVISION OF HIGHWAYS/REGION 5/DISTRICT 8 1102 EASTPORT PLAZA DRIVE COLLINSVILLE, ILLINOIS 62234-6198	
F.A. RTE.	SECTION
600	60-(30,31,128)-3
COUNTY	TOTAL SHEET NO.
MADISON	529 317
CONTRACT NO.	16666
FED. ROAD DIST. NO. [ILLINOIS] FED. AID PROJECT	

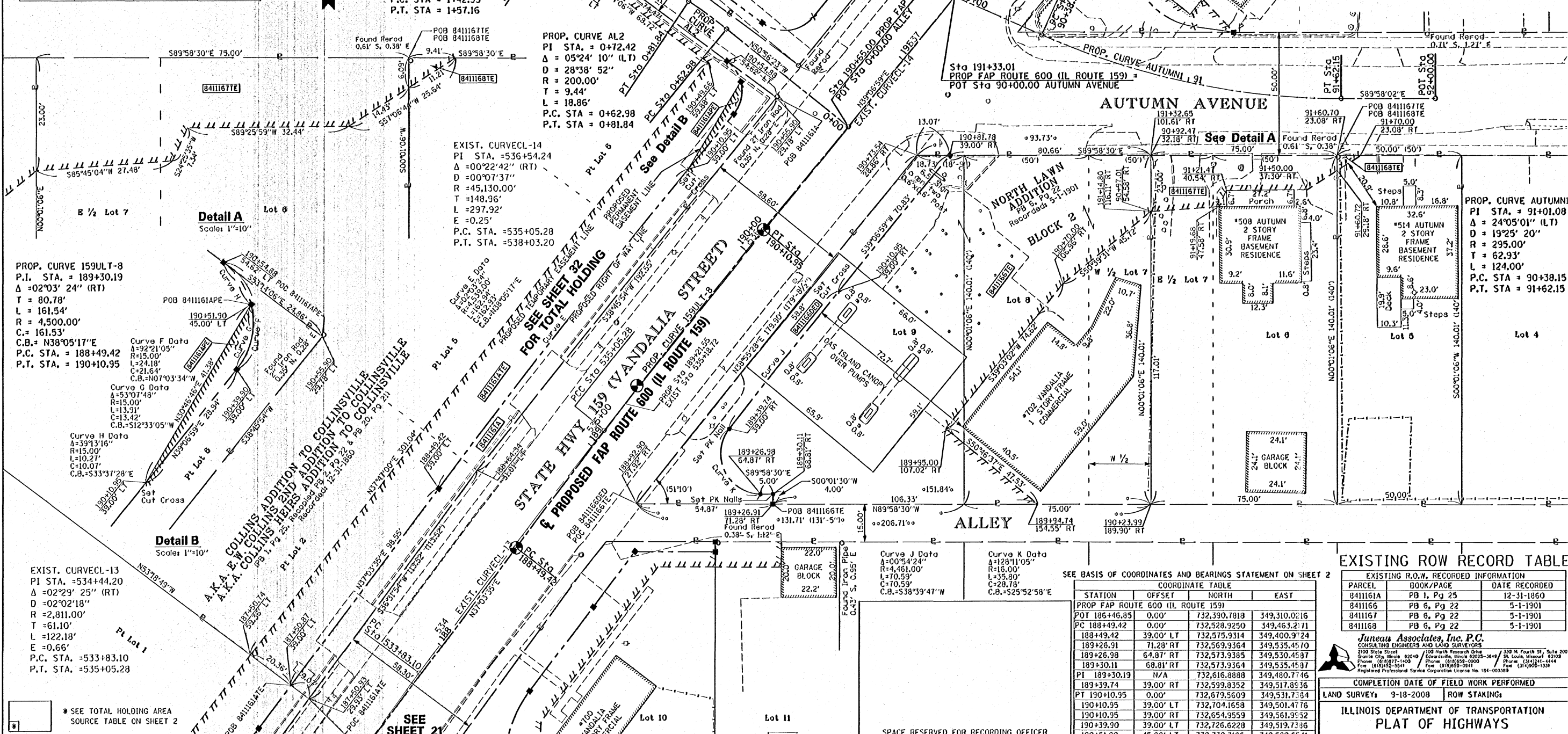
PART OF THE SW 1/4 OF SECTION 27, T3N, R8W, OF THE 3RD PM, MADISON COUNTY, ILLINOIS

SEE BASIS OF COORDINATES AND BEARINGS STATEMENT ON SHEET 2

COORDINATE TABLE			
STATION	OFFSET	NORTH	EAST
POT 0+00.00	0.00'	732,721.4940	349,565.8345
PC 0+62.98	0.00'	732,761.1819	349,516.9292
PI 0+72.42	N/A	732,772.1283	349,509.6018
PT 0+81.84	0.00'	732,772.3584	349,501.7470
PC 1+42.35	0.00'	732,805.8959	349,451.3786
PI 1+49.76	N/A	732,809.3995	349,445.2156
PT 1+57.16	0.00'	732,814.5476	349,439.3729
POT 2+00.00	0.00'	732,840.8624	349,405.5673

SEE BASIS OF COORDINATES AND BEARINGS STATEMENT ON SHEET 2

COORDINATE TABLE			
STATION	OFFSET	NORTH	EAST
POT 90+00.00	0.00'	732,774.2570	349,608.7388
PC 90+38.15	0.00'	732,758.6699	349,643.5574
PI 91+01.08	N/A	732,732.9577	349,700.9937
PT 91+62.15	0.00'	732,732.9217	349,763.9227
POT 92+00.00	0.00'	732,732.9000	349,801.7709



PROP. CURVE 159ULT-8
P.I. STA. = 189+30.19
Δ = 02°03' 24" (RT)
T = 80.78'
L = 161.54'
R = 4,500.00'
C.B. = N38°05'17"E
P.C. STA. = 188+49.42
P.T. STA. = 190+10.95

Curve F Data
A=92°21'05"
R=15.00'
L=24.18'
C=21.64'
C.B.=N07°03'34"W

Curve G Data
A=53°07'48"
R=15.00'
L=10.27'
C=10.07'
C.B.=S33°37'28"E

Curve H Data
A=39°13'16"
R=15.00'
L=10.27'
C=10.07'
C.B.=S33°37'28"E

EXIST. CURVE CL-14
PI STA. = 536+54.24
Δ = 00°22'42" (RT)
D = 00°07'37"
R = 45,130.00'
T = 148.96'
L = 297.92'
E = 0.25'
P.C. STA. = 535+05.28
P.T. STA. = 538+03.20

PROP. CURVE AL2
PI STA. = 0+72.42
Δ = 05°24' 10" (LT)
D = 28°38' 52"
R = 200.00'
T = 9.44'
L = 18.86'
P.C. STA. = 0+62.98
P.T. STA. = 0+81.84

PROP. CURVE AUTUMNI
PI STA. = 91+01.08
Δ = 24°05'01" (LT)
D = 19°25' 20"
R = 295.00'
T = 62.93'
L = 124.00'
P.C. STA. = 90+38.15
P.T. STA. = 91+62.15

SEE BASIS OF COORDINATES AND BEARINGS STATEMENT ON SHEET 2

COORDINATE TABLE			
STATION	OFFSET	NORTH	EAST
POT 186+46.85	0.00'	732,390.7818	349,310.0216
PC 188+49.42	0.00'	732,528.9250	349,463.2171
188+49.42	39.00' LT	732,575.9314	349,400.9724
189+26.91	71.28' RT	732,569.9364	349,535.4570
189+26.98	64.87' RT	732,573.9385	349,530.4587
189+30.11	68.81' RT	732,573.9364	349,535.4587
PI 189+30.19	N/A	732,616.8888	349,480.7746
189+39.74	39.00' RT	732,599.8352	349,517.8936
PT 190+10.95	0.00'	732,679.5609	349,531.7364
190+10.95	39.00' LT	732,704.1658	349,501.4776
190+10.95	39.00' RT	732,654.9559	349,561.9952
190+39.90	39.00' LT	732,726.6228	349,519.7336
190+51.90	45.00' LT	732,739.7186	349,522.6541
190+54.88	54.62' LT	732,748.1027	349,517.0736
190+81.78	39.00' RT	732,709.9104	349,606.6816
POT 191+33.01	0.00'	732,774.2570	349,608.7388

EXISTING ROW RECORD TABLE

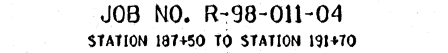
EXISTING R.O.W. RECORDED INFORMATION	PARCEL	BOOK/PAGE	DATE RECORDED
	8411161A	PB 1, Pg 25	12-31-1860
	8411166	PB 6, Pg 22	5-1-1901
	8411167	PB 6, Pg 22	5-1-1901
	8411168	PB 6, Pg 22	5-1-1901

Juneau Associates, Inc. P.C.
CONSULTING ENGINEERS AND LAND SURVEYORS
2100 State Street
Granite City, Illinois 62040
Phone: (618) 211-1100
Fax: (618) 211-1100
Required Professional Service Corporation License No. 156-003389

COMPLETION DATE OF FIELD WORK PERFORMED
LAND SURVEY: 9-18-2008 | ROW STAKING:

ILLINOIS DEPARTMENT OF TRANSPORTATION
PLAT OF HIGHWAYS

FAP ROUTE 600 (IL 159)
SECTION 60-(30,31,128)-3
MADISON COUNTY
JOB NO. R-98-011-04
STATION 187+50 TO STATION 191+70



F.A. RTE.	SECTION	COUNTY	TOTAL SHEETS NO.
600	60-(30,31,128)-3	MADISON	529 B18

CONTRACT NO. 70666

PARCEL NO.	OWNER	FREE SIMPLE ACQUISITION		AREA TO BE DEDICATED		REMAINDER	EASEMENTS		PERMANENT TAX NUMBER	PROPERTY ACQUIRED BY
		TOTAL HOLDING ACRES	GROSS ACRES	SO. FT.	SO. FT.		ACRES	ACRES		
8411161	LaSalle National Bank, as Trustee under a Trust Agreement Dated the 3rd day of August, 1964 and known as Trust Number 32671 A=MA-3710.0 C=MA-4141.0 Alnana Enterprises, Inc. B=MA-3708.0 D=MA-4127.0	A=2.6534 C=0.2787	A=0.0641 C=0.0310	A=2,793 C=1,352	N/A N/A	A=2.5893 C=0.2477	APE=0.0023 ATE=0.1413 CTE=0.0254 CTE=1,109 DTE=0.0106 DTE=461	APE=Sight Distance Protection ATE=Entrance Construction, Grading CTE=Entrance Construction, Grading DTE=Entrance Construction, Grading	A=13-2-21-27-13-301-012 C=13-2-21-27-13-301-009	STATE OF ILLINOIS) COUNTY OF MADISON)
		B=0.4330 D=0.2867	B=0.1244 D=0.0035	B=5,420 D=151	N/A N/A	B=0.3086 D=0.2832	BTE=0.0582 BTE=2,535 DTE=0.0106 DTE=461	BTE=Entrance Construction, Grading DTE=Entrance Construction, Grading	B=13-2-21-27-13-301-010 D=13-2-21-27-13-301-011	
8411166	Moto, Inc. MA-3691.0	0.4828	N/A	N/A	0.0510	2,220	0.4828	TE=0.2977 TE=12,968	13-2-21-27-13-302-012 13-2-21-27-13-302-013	I, PHILIP H. HUSKEY, AN ILLINOIS PROFESSIONAL LAND SURVEYOR, STATE THAT I HAVE SURVEYED THE PLAT OF HIGHWAY SHOWN HEREON AND THAT THIS PROFESSIONAL SERVICE CONFORMS TO THE CURRENT ILLINOIS MINIMUM STANDARDS FOR A BOUNDARY SURVEY FOR THE PROPOSED PARCELS TO BE ACQUIRED BY THE STATE OF ILLINOIS, DEPARTMENT OF TRANSPORTATION, SHOWN HEREON. DATED 4/13/2011 Philip H. Huskey PHILIP H. HUSKEY, PLS NO. 2659 LICENSE EXPIRATION DATE: 11/30/2012
8411167	Arrattia M. Johnson, as Trustee of the Arrattia M. Johnson Revocable Living Trust Dated April 12, 2006 MA-4137.0 Doc. No. 2006R19016	0.2411	N/A	N/A	N/A	0.2411	0.2411	TE=0.0285 TE=1,242	13-2-21-27-13-302-014	
8411168	Heller Land Trust MA-4143.0	0.1607	N/A	N/A	N/A	0.1607	0.1607	TE=0.0007 TE=29	13-2-21-27-13-302-015	

PART OF THE SW 1/4 OF SECTION 27, T3N, R8W, OF THE 3RD PM, MADISON COUNTY, ILLINOIS

SEE BASIS OF COORDINATES AND BEARINGS STATEMENT ON SHEET 2

COORDINATE TABLE			
STATION	OFFSET	NORTH	EAST
PROP FAP ROUTE 600 (IL ROUTE 159)			
PT 190+10.95	0.00'	732,679.5609	349,531.7364
190+167.69	130.30' LT	732,806.1715	349,465.9706
190+74.74	81.03' LT	732,780.1749	349,509.1122
190+75.88	53.39' LT	732,763.6129	349,531.2755
190+90.86	39.00' LT	732,766.1652	349,551.8925
191+86.13	84.37' RT	732,761.8663	349,708.1745
191+88.00	47.00' RT	732,787.2734	349,679.9005
191+88.32	87.76' RT	732,761.8047	349,711.7262
191+92.49	95.37' RT	732,759.8608	349,720.7234
191+95.85	39.00' LT	732,847.6203	349,618.1219
PT 192+10.00	0.00'	732,833.9969	349,657.3164
192+10.29	54.62' LT	732,869.0994	349,615.4689
192+22.78	39.00' RT	732,818.9253	349,695.4895
192+69.47	72.22' LT	732,925.8781	349,639.7213
193+04.43	39.00' LT	732,931.5630	349,687.6055
193+18.29	39.00' RT	732,892.4196	349,756.4824
193+25.75	48.00' RT	732,892.4145	349,768.1738
193+29.84	44.43' RT	732,897.8403	349,768.0317
193+32.80	48.00' RT	732,897.8382	349,772.6750
193+80.50	105.52' RT	732,897.8057	349,847.4004
193+82.04	104.25' RT	732,899.8057	349,847.4011
PT 194+10.01	0.00'	732,987.9071	349,785.0489
194+32.62	143.71' RT	732,914.7782	349,910.8075
194+82.10	39.00' RT	733,019.2346	349,860.7869
194+82.49	132.28' RT	732,960.6861	349,933.4104
PT 196+10.01	0.00'	733,143.0817	349,911.2270

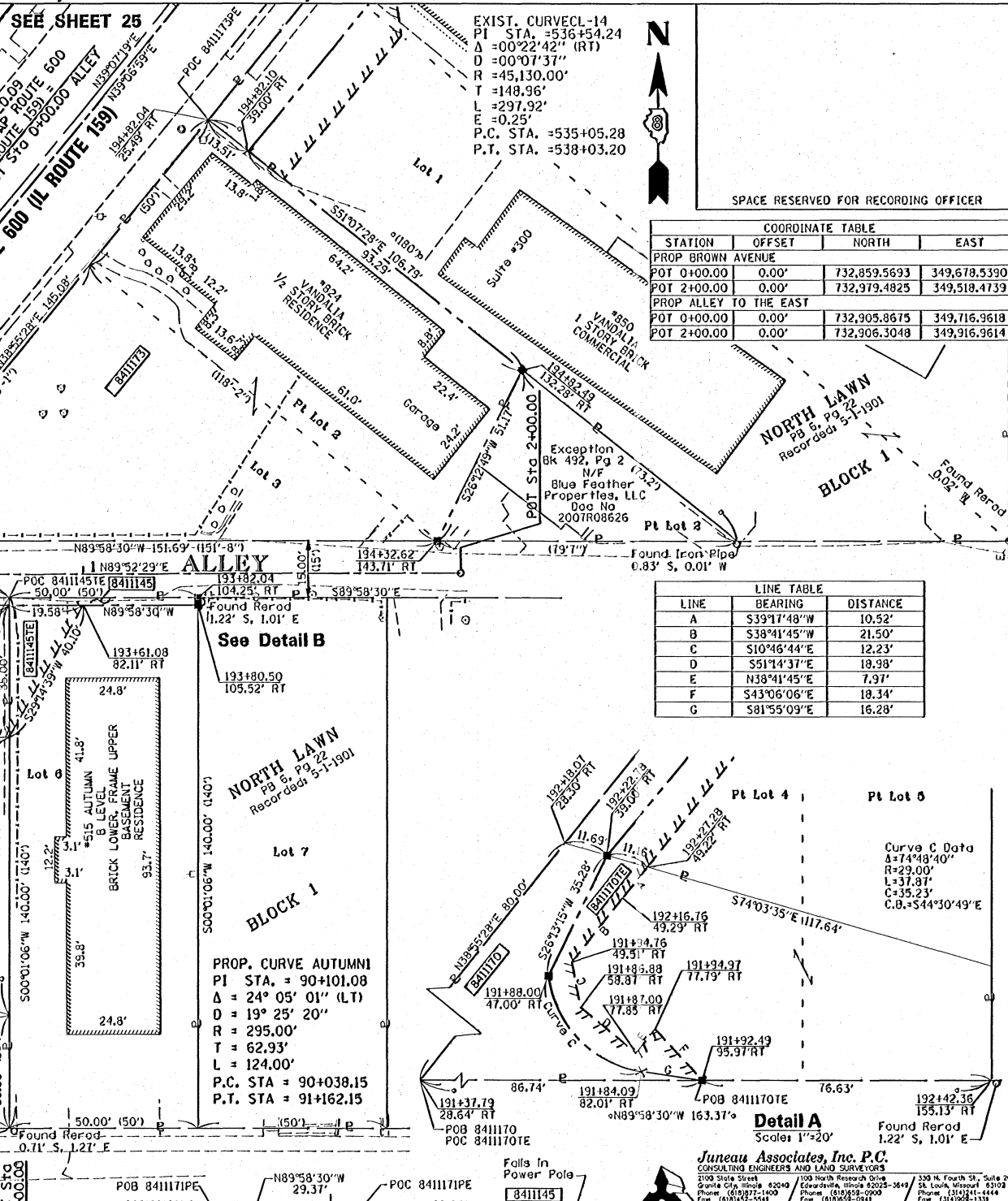
EXISTING ROW RECORD INFORMATION

PARCEL	BOOK/PAGE	DATE RECORDED
8411145	PB 6, Pg 22	5-1-1901
8411169	PB 6, Pg 11	4-5-1900
8411170	PB 6, Pg 22	5-1-1901
8411171	PB 6, Pg 22	5-1-1901
8411172	PB 6, Pg 11	4-5-1900
8411173	PB 6, Pg 22	5-1-1901

PROP. CURVE AL2
 PI STA. = 0+72.42
 $\Delta = 05^{\circ}24' 10''$ (LT)
 $D = 28^{\circ}38' 52''$
 $R = 200.00'$
 $T = 9.44'$
 $L = 18.86'$
 P.C. STA. = 0+62.98
 P.T. STA. = 0+81.84

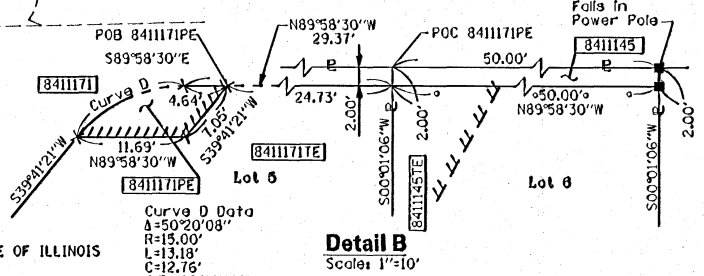
* SEE TOTAL HOLDING AREA SOURCE TABLE ON SHEET 2

PARCEL NO.	OWNER	TOTAL HOLDING			EASEMENTS			PERMANENT TAX NUMBER	PROPERTY ACQUIRED BY			
		ACRES	SQ. FT.	SO. FT.	REMAINDER	PE - PERMANENT	TE - TEMPORARY			EASEMENT PURPOSE		
8411145	John Lawrence Trucano and Virginia Trucano, his wife, as Joint Tenants MA-4171.0 Bk 3274, Pg 1259	0.1607	0.0023	100	N/A	N/A	0.1584	TE=0.0079	TE=343	Entrance Construction and Grading	13-2-21-27-13-302-009	
8411169	Chester Dairy Company MA-3711.0 Bk 3233, Pg 2186	0.3207	0.0346	1,506	N/A	N/A	0.2861	TE=0.0529	TE=2,304	Entrance Construction and Grading	13-2-21-27-13-301-023	
8411170	Ryan Kneadler MA-3693.0 Doc. No. 2004R41334	0.1557	0.0417	1,815	N/A	N/A	0.1140	TE=0.0128	TE=560	TE=Entrance Construction and Grading	13-2-21-27-13-302-011	
8411171	Joyce J. DeRousse and Loretta M. DeRousse, his wife as Joint Tenants MA-3694.0 Bk. 3116, Pg. 91	0.1878	0.0287	1,249	N/A	N/A	0.1591	PE=0.0013 TE=0.0535	PE=57 TE=2,332	PE=Storm Sewer Construction and Maintenance TE=Entrance Construction and Grading	13-2-21-27-13-302-010	
8411172	Brunton Properties, Inc. (Dedication) MA-3712.0 Doc. No. 2006R41177	0.1970	N/A	N/A	0.0184	801	0.1970	TE=0.0357	TE=1,554	Entrance Construction and Grading	13-2-21-27-13-301-026	
8411173	Rosa Anne Rubs, as Trustee under the provisions of a Living Trust Agreement dated the 4th day of November, 1996 known as Rosa Anne Rubs Living Trust MA-3695.0 Bk 4091, Pg 431	0.2578	0.2578	11,229	N/A	N/A	0.0000	N/A	N/A	N/A	13-2-21-27-13-302-003 (Already Released)	



COORDINATE TABLE			
STATION	OFFSET	NORTH	EAST
PROP BROWN AVENUE			
POT 0+00.00	0.00'	732,859.5693	349,678.5390
POT 2+00.00	0.00'	732,979.4825	349,518.4739
PROP ALLEY TO THE EAST			
POT 0+00.00	0.00'	732,905.8675	349,716.9618
POT 2+00.00	0.00'	732,906.3048	349,916.9614

LINE TABLE		
LINE	BEARING	DISTANCE
A	S39°17'48"W	10.52'
B	S38°41'45"W	21.50'
C	S10°46'44"E	12.23'
D	S51°14'37"E	18.98'
E	N38°41'45"E	7.97'
F	S43°06'06"E	18.34'
G	S81°55'09"E	16.28'



Juneau Associates, Inc. P.C.
 CONSULTING ENGINEERS AND LAND SURVEYORS
 2100 State Street, Suite 200, Granite City, Illinois 62040
 Phone: (618) 937-1400 Fax: (618) 937-0900
 Registered Professional Service Corporation License No. 154-003369

COMPLETION DATE OF FIELD WORK PERFORMED
 LAND SURVEY: 9-18-2008 ROW STAKING:

ILLINOIS DEPARTMENT OF TRANSPORTATION
 PLAT OF HIGHWAYS
 FAP ROUTE 600 (IL 159)
 SECTION 60-(30,31,28)-3
 MADISON COUNTY
 JOB NO. R-98-011-04
 STATION 190+70 TO STATION 194+85

20' 0' 20' 40'
 SCALE: 1" = 20'

ILLINOIS DEPARTMENT OF TRANSPORTATION
 DIVISION OF HIGHWAYS/REGION 8/DISTRICT 8
 1102 EASTPORT PLAZA DRIVE
 COLLINGSVILLE, ILLINOIS 62234-6198

F.A. RTE.	SECTION	COUNTY	TOTAL SHEETS	SHEET NO.
600	60-(30,31,28)-3	MADISON	529	319

CONTRACT NO. 16886
 FED. ROAD DIST. NO. ILLINOIS FED. AID PROJECT



I, PHILIP H. HUSKEY, AN ILLINOIS PROFESSIONAL LAND SURVEYOR, STATE THAT I HAVE SURVEYED THE PLAT OF HIGHWAY SHOWN HEREON AND THAT THIS PROFESSIONAL SERVICE CONFORMS TO THE CURRENT ILLINOIS MINIMUM STANDARDS FOR A BOUNDARY SURVEY FOR THE PROPOSED PARCELS TO BE ACQUIRED BY THE STATE OF ILLINOIS, DEPARTMENT OF TRANSPORTATION, SHOWN HEREON.

DATED 4/13/2011
 Philip H. Huskey
 PHILIP H. HUSKEY, PLS. NO. 2659
 LICENSE EXPIRATION DATE: 11/30/2012

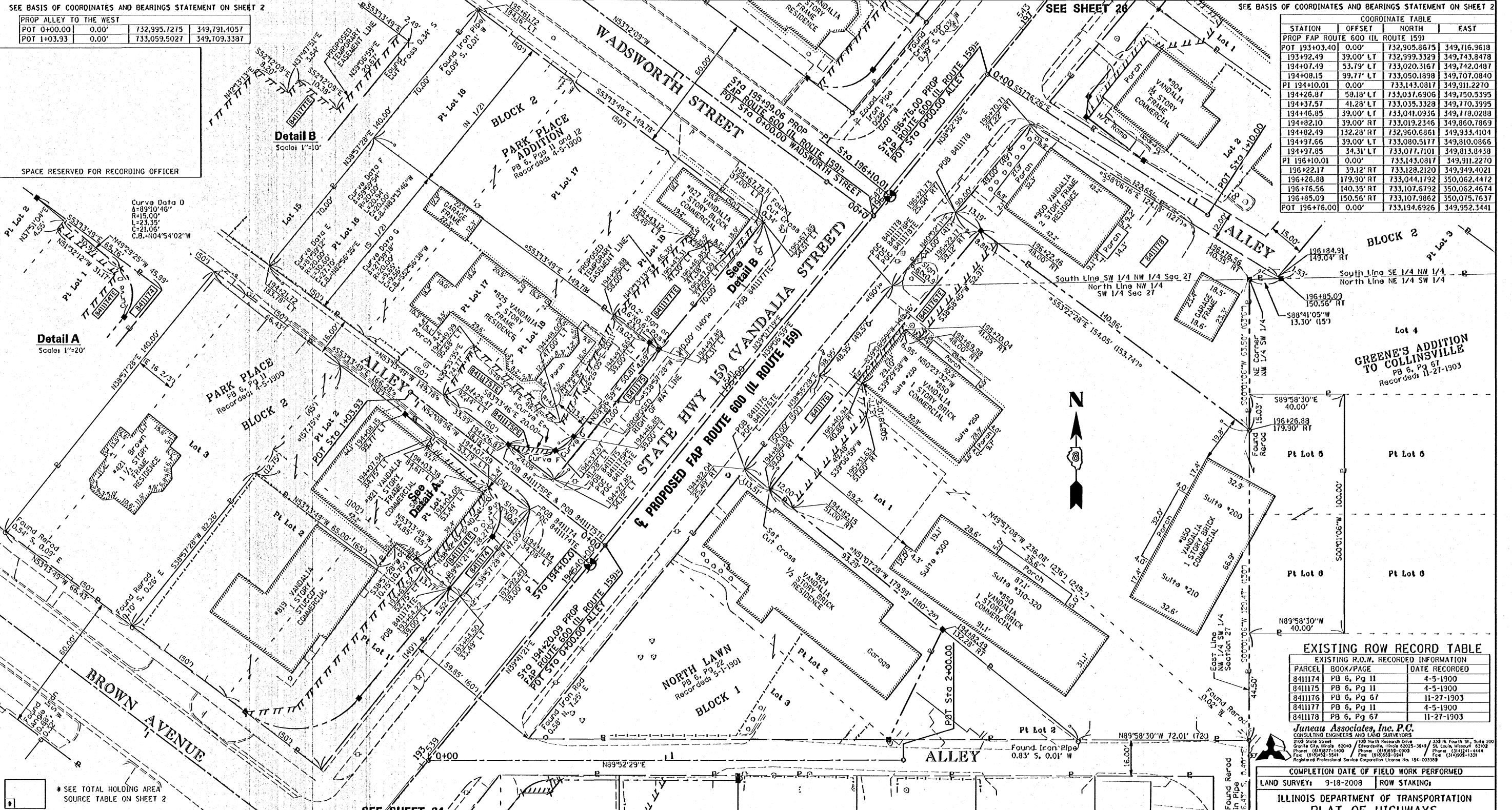
PART OF THE NW 1/4 AND PART OF THE SW 1/4 OF SECTION 27, T3N, R8W, OF THE 3RD PM, MADISON COUNTY, ILLINOIS

SEE BASIS OF COORDINATES AND BEARINGS STATEMENT ON SHEET 2

PROP ALLEY TO THE WEST	0.00'	732,995.7275	349,791.4057
POT 0+00.00	0.00'	733,059.5027	349,709.3387
POT 1+03.93	0.00'		

SEE BASIS OF COORDINATES AND BEARINGS STATEMENT ON SHEET 2

STATION	OFFSET	NORTH	EAST
PROP FAP ROUTE 600 (IL ROUTE 159)			
POT 193+03.40	0.00'	732,905.8675	349,716.9618
193+92.49	39.00' LT	732,999.3329	349,743.8478
194+07.49	53.79' LT	733,020.3167	349,742.0487
194+08.15	99.77' LT	733,050.1898	349,707.0840
PT 194+10.01	0.00'	733,143.0817	349,911.2270
194+26.87	59.18' LT	733,037.6906	349,750.5395
194+37.57	41.28' LT	733,035.3328	349,770.3995
194+46.35	39.00' LT	733,041.0936	349,778.0288
194+82.10	39.00' RT	733,019.2346	349,860.7869
194+82.49	132.28' RT	732,960.6861	349,933.4104
194+97.66	39.00' LT	733,080.5177	349,810.0866
194+97.85	34.31' LT	733,077.7101	349,813.8438
PT 196+10.01	0.00'	733,143.0817	349,911.2270
196+22.17	39.12' RT	733,128.2120	349,949.4021
196+26.98	179.90' RT	733,044.1792	350,062.4472
196+76.56	140.35' RT	733,107.6792	350,062.4674
196+85.09	150.56' RT	733,107.9862	350,075.7637
POT 196+76.00	0.00'	733,194.6926	349,952.3441



EXISTING ROW RECORDED TABLE

PARCEL	BOOK/PAGE	DATE RECORDED
8411174	PB 6, Pg 11	4-5-1900
8411175	PB 6, Pg 11	4-5-1900
8411176	PB 6, Pg 67	11-27-1903
8411177	PB 6, Pg 11	4-5-1900
8411178	PB 6, Pg 67	11-27-1903

Juneau Associates, Inc. P.C.
 CONSULTING ENGINEERS AND LAND SURVEYORS
 2100 State Street, Granite City, Illinois 62040
 100 North Research Drive, Collinsville, Illinois 62233-2649
 330 N. Fourth St., Suite 200, St. Louis, Missouri 63102
 Phone: (618) 277-1400, (618) 258-0200, (314) 241-4444
 Fax: (618) 258-5511, (618) 258-2941, (314) 241-1331
 Registered Professional Service Corporation License No. 124-003389

PARCEL NO.	OWNER	TOTAL HOLDING ACRES	FEE SIMPLE ACQUISITION		EASEMENTS		PERMANENT TAX NUMBER	PROPERTY ACQUIRED BY
			GROSS ACRES	SO. FT.	REMAINDER ACRES	PE - PERMANENT ACRES		
8411174	Douglas J. Benson and Denise R. Benson MA-3713.0 Bk 4325, Pg 467	0.3370	0.0095	412	0.3275	0.0159	TE-693	Sidewalk Construction and Grading 13-2-21-27-13-301-025 13-2-21-27-13-301-027
8411175	Andrea C. Mull, Trustee of the Andrea C. Mull Revocable Living Trust MA-3714.0 Bk 4514, Pg 1734	0.2405	0.0095	413	0.2310	PE=0.0008 TE=0.0408	PE=36 TE=1,777	PE=Sight Distance Protection TE=Sidewalk Construction and Grading 13-2-21-27-13-301-028
8411176	Osborn & Osborn LLC MA-3636.0 and MA-3697.0 Doc No 2006R60107 Doc No 2006R60106	0.7486	0.0439	1,910	0.7047	0.0272	TE=1,187	Entrance Construction and Grading 13-2-21-27-13-302-001 13-2-21-27-13-302-002 13-2-21-27-14-301-001.001
8411177	The Constance M. Starzyk Revocable Living Trust under an Agreement dated July 14, 2006, as to an undivided 1/2 interest and Mary Kim Ingle, as to an undivided 1/2 interest MA-3715.0 Doc No 2005R32646	0.2405	N/A	N/A	N/A	0.0258	TE=1,126	Entrance Construction and Grading 13-2-21-27-09-104-016
8411178	Neal C. Strebel, Trustee of the Neal C. Strebel Trust Dated 05/31/2001 MA-3716.0 Bk 4597, Pg 3225	0.1640	0.1640	7,146	0.0000	N/A	N/A	N/A 13-2-21-27-09-103-016

STATE OF ILLINOIS)
) SS
 COUNTY OF MADISON)

I, PHILIP H. HUSKEY, AN ILLINOIS PROFESSIONAL LAND SURVEYOR, STATE THAT I HAVE SURVEYED THE PLAT OF HIGHWAY SHOWN HEREON AND THAT THIS PROFESSIONAL SERVICE CONFORMS TO THE CURRENT ILLINOIS MINIMUM STANDARDS FOR A BOUNDARY SURVEY FOR THE PROPOSED PARCELS TO BE ACQUIRED BY THE STATE OF ILLINOIS, DEPARTMENT OF TRANSPORTATION, SHOWN HEREON.

DATED 4/13/2011

Philip H. Huskey
 PHILIP H. HUSKEY, PLS No. 2659
 LICENSE EXPIRATION DATE: 11/30/2012

COMPLETION DATE OF FIELD WORK PERFORMED
 LAND SURVEY: 9-18-2008 ROW STAKING:

ILLINOIS DEPARTMENT OF TRANSPORTATION
PLAT OF HIGHWAYS
FAP ROUTE 600 (IL 159)
SECTION 60-(30,31,128)-3
MADISON COUNTY
JOB NO. R-98-011-04
 STATION 193+00 TO STATION 196+85

20' 0' 20' 40'
 SCALE: 1" = 20'

ILLINOIS DEPARTMENT OF TRANSPORTATION
 DIVISION OF HIGHWAYS/REGION 5/DISTRICT 8
 1102 EASTPORT PLAZA DRIVE
 COLLINSVILLE, ILLINOIS 62234-6198

F.A. RTE.	SECTION	COUNTY	TOTAL SHEETS NO.	SHEET NO.
600	60-(30,31,128)-3	MADISON	529	320

FED. ROAD DIST. NO. ILLINOIS FED. AID PROJECT CONTRACT NO. 76666

PART OF THE NW 1/4 OF SECTION 27, T3N, R8W, OF THE 3RD PM, MADISON COUNTY, ILLINOIS

SEE BASIS OF COORDINATES AND BEARINGS STATEMENT ON SHEET 2

STATION	OFFSET	NORTH	EAST
PROP FAP ROUTE 600 (IL ROUTE 159)			
POT 195+99.06	0.00'	733,134.5843	349,904.3174
196+27.50	58.38' LT	733,193.1415	349,876.4654
196+47.49	39.00' LT	733,196.7003	349,904.0802
PI 196+10.01	N/A	733,143.0817	349,911.2270
196+87.62	43.66' RT	733,176.5759	349,993.7268
196+88.24	73.96' RT	733,158.1812	350,017.8192
196+95.00	39.00' RT	733,185.2542	349,994.6882
197+72.81	144.65' LT	733,360.5426	349,899.5290
197+76.08	39.00' LT	733,297.2696	349,984.2011
197+85.44	39.00' RT	733,255.9943	350,051.0450
197+86.02	183.03' LT	733,394.7862	349,877.7426
197+87.21	144.55' LT	733,371.7401	349,908.5829
198+00.44	54.22' RT	733,258.2422	350,072.2936
PI 198+10.02	0.00'	733,299.5167	350,035.8547

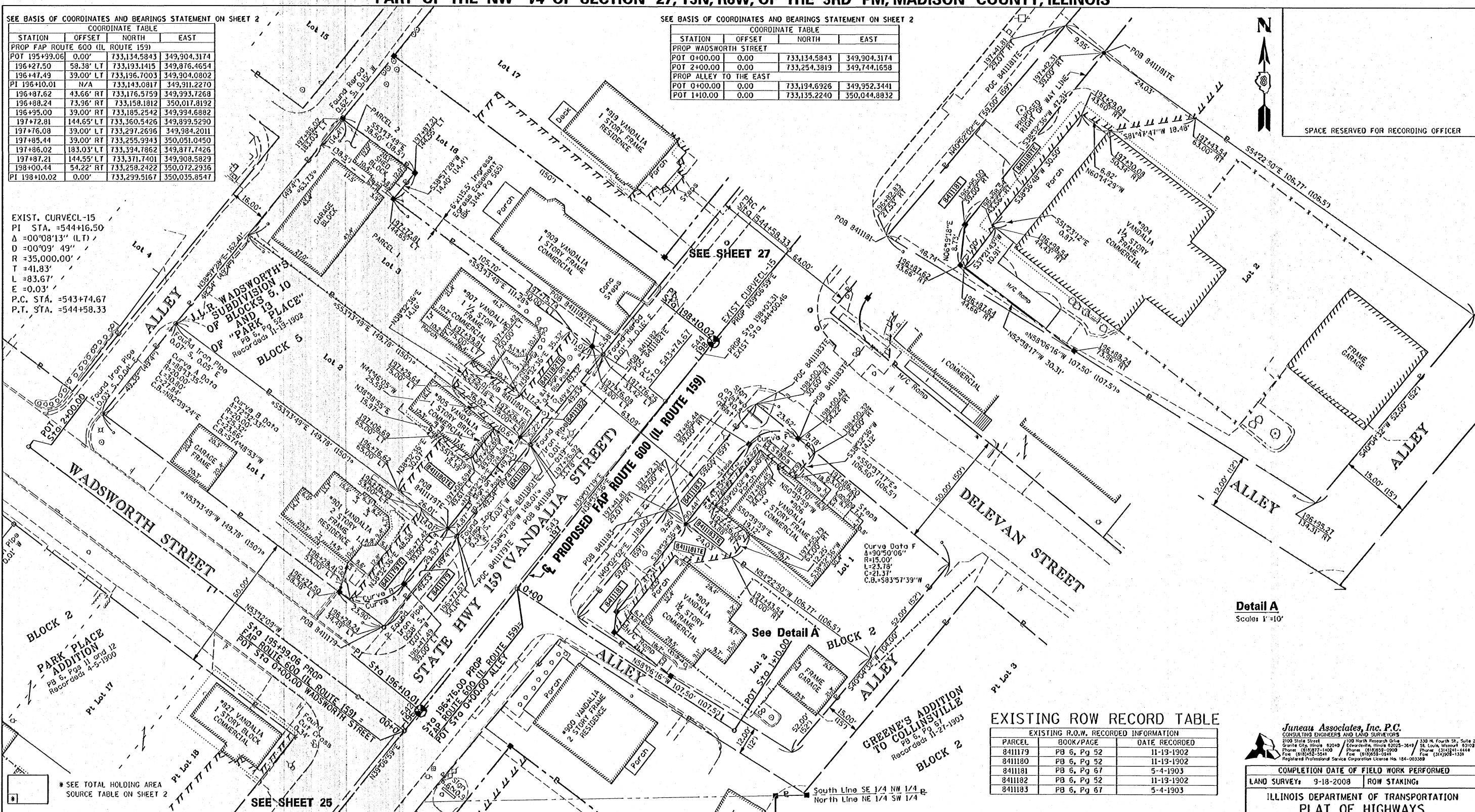
SEE BASIS OF COORDINATES AND BEARINGS STATEMENT ON SHEET 2

STATION	OFFSET	NORTH	EAST
PROP WADSWORTH STREET			
POT 0+00.00	0.00	733,134.5843	349,904.3174
POT 2+00.00	0.00	733,254.3819	349,744.1658
PROP ALLEY TO THE EAST			
POT 0+00.00	0.00	733,194.6926	349,952.3441
POT 1+10.00	0.00	733,135.2240	350,044.8832



SPACE RESERVED FOR RECORDING OFFICER

EXIST. CURVECL-15
 PI STA. =544+16.50
 Δ = 00°08'13" (LT)
 D = 00°09' 49"
 R = 35,000.00'
 T = 41.83'
 L = 83.67'
 E = 0.03'
 P.C. STA. = 543+74.67
 P.T. STA. = 544+58.33



Detail A
 Scale: 1" = 10'

EXISTING ROW RECORD TABLE

PARCEL	EXISTING R.O.W. RECORDED INFORMATION	DATE RECORDED
8411179	PB 6, Pg 52	11-19-1902
8411180	PB 6, Pg 52	11-19-1902
8411181	PB 6, Pg 67	5-4-1903
8411182	PB 6, Pg 52	11-19-1902
8411183	PB 6, Pg 67	5-4-1903

Juneau Associates, Inc. P.C.
 CONSULTING ENGINEERS AND LAND SURVEYORS
 2100 State Street, Granite City, Illinois 62040
 Phone: (618) 972-1600 Fax: (618) 972-5241
 1100 North Research Drive, Edwardsville, Illinois 62025-2649
 Phone: (618) 958-0908 Fax: (618) 958-0941
 330 N. Fourth St., Suite 200, St. Louis, Missouri 63102
 Phone: (314) 241-4444 Fax: (314) 241-1331
 Registered Professional Service Corporation License No. 184-003389

COMPLETION DATE OF FIELD WORK PERFORMED	
LAND SURVEY	9-18-2008
ROW STAKING	

ILLINOIS DEPARTMENT OF TRANSPORTATION
 PLAT OF HIGHWAYS
 FAP ROUTE 600 (IL 159)
 SECTION 60-(30,31,128)-3
 MADISON COUNTY
 JOB NO. R-98-011-04
 STATION 195+90 TO STATION 198+20

ILLINOIS DEPARTMENT OF TRANSPORTATION
 DIVISION OF HIGHWAYS/REGION 5/DISTRICT 8
 1102 EASTPORT PLAZA DRIVE
 COLLINGSVILLE, ILLINOIS 62234-6198

F.A. RTE.	SECTION	COUNTY	TOTAL SHEETS	SHEET NO.
600	60-(30,31,128)-3	MADISON	529	321
FED. ROAD DIST. NO. [ILLINOIS] FED. AID PROJECT			CONTRACT NO. 75886	

PARCEL NO.	OWNER	TOTAL HOLDING ACRES	FEE SIMPLE ACQUISITION		AREA TO BE DEDICATED		REMAINDER ACRES	EASEMENTS		PERMANENT TAX NUMBER	PROPERTY ACQUIRED BY
			GROSS ACRES	SQ. FT.	ACRES	SQ. FT.		PE = PERMANENT ACRES	TE = TEMPORARY SQ. FT.		
8411179	Denzel E. Berry and Eula M. Berry, his wife, as joint tenants MA-3717.0 Bk 2515, Pg 326	0.1695	0.0071	311	N/A	N/A	0.1624	TE=0.0140	TE=612	Grading	13-2-21-27-09-103-017
8411180	Darrell G. Nichols MA-3718.0 Bk 2509, Pg 69	0.1695	0.0057	249	N/A	N/A	0.1638	0.0236	TE=1,030	Entrance Construction and Grading	13-2-21-27-09-103-015
8411181	Karl L. Wulff MA-3457.0 Doc No 2005R60127	0.1356	0.0161	702	N/A	N/A	0.1195	TE=0.0095	TE=414	TE=Sidewalk Construction and Grading	13-2-21-27-10-102-024
8411182	Steven L. Kirsch MA-3719.0 Bk 4210, Pg 1872	0.1822	N/A	N/A	0.0061	266	0.1822	TE=0.0207	TE=895	Entrance Construction and Grading	13-2-21-27-09-103-014
8411183	Marilyn M. Stevens, Trustee of the Marilyn M. Stevens Trust dated 9/26/2002 MA-3456.0 Bk 4519, Pg 2699	0.1357	0.0135	597	N/A	N/A	0.1222	TE=0.0174	TE=757	Sidewalk Construction and Grading	13-2-21-27-10-102-023

STATE OF ILLINOIS)
) SS
 COUNTY OF MADISON)

I, PHILIP H. HUSKEY, AN ILLINOIS PROFESSIONAL LAND SURVEYOR, STATE THAT I HAVE SURVEYED THE PLAT OF HIGHWAY SHOWN HEREON AND THAT THIS PROFESSIONAL SERVICE CONFORMS TO THE CURRENT ILLINOIS MINIMUM STANDARDS FOR A BOUNDARY SURVEY FOR THE PROPOSED PARCELS TO BE ACQUIRED BY THE STATE OF ILLINOIS, DEPARTMENT OF TRANSPORTATION, SHOWN HEREON.

DATED 4/13/2011

Philip H. Huskey
 PHILIP H. HUSKEY, PLS No. 2659
 LICENSE EXPIRATION DATE: 11/30/2012



PART OF THE NW 1/4 OF SECTION 27, T3N, R8W, OF THE 3RD PM, MADISON COUNTY, ILLINOIS

SEE BASIS OF COORDINATES AND BEARINGS STATEMENT ON SHEET 2

COORDINATE TABLE			
STATION	OFFSET	NORTH	EAST
PROP FAP ROUTE 600 (IL ROUTE 159)			
POT 196+76.00	0.00'	733,194.6926	349,952.3441
197+72.81	144.65' LT	733,360.5426	349,899.5290
197+76.08	39.00' LT	733,297.2696	349,984.2011
197+86.02	183.03' LT	733,394.7862	349,877.7426
197+87.21	144.55' LT	733,371.7401	349,908.5829
PI 198+10.02			
198+19.12	0.00'	733,299.5167	350,035.8547
198+25.01	39.15' LT	733,335.8453	350,014.9333
198+50.99	53.93' RT	733,297.2773	350,103.5448
198+65.99	39.00' RT	733,318.3353	350,101.4235
198+74.33	39.65' LT	733,374.4211	350,045.6656
198+82.35	36.21' LT	733,378.4776	350,053.3887
199+15.96	36.85' LT	733,404.9597	350,074.1011
199+18.50	40.72' LT	733,409.3741	350,072.7048
199+23.57	42.00' LT	733,414.1122	350,074.9052
199+80.00	39.00' RT	733,406.7935	350,173.3534
199+80.00	53.00' RT	733,397.9610	350,184.2156
199+90.99	53.00' RT	733,406.4906	350,191.1514
199+91.06	39.00' RT	733,415.3729	350,180.3297
POT 199+96.02	0.00'	733,443.8279	350,153.2016

SEE BASIS OF COORDINATES AND BEARINGS STATEMENT ON SHEET 2

COORDINATE TABLE			
STATION	OFFSET	NORTH	EAST
PROP REBECCA AVENUE			
POT 0+00.00	0.00'	733,413.5387	350,128.5719
POT 1+61.14	0.00'	733,509.0648	349,998.7935
PROP ALLEY TO THE EAST			
POT 0+00.00	0.00'	733,443.8279	350,153.2016
POT 2+00.00	0.00'	733,316.9579	350,307.8108

EXIST. CURVECL-15
 PI STA. =544+16.50
 Δ =00°08'13" (LT)
 D =00°09'49"
 R =35,000.00'
 T =41.83'
 L =83.67'
 E =0.03'
 P.C. STA. =543+74.67
 P.T. STA. =544+58.33

LINE TABLE		
LINE	BEARING	DISTANCE
A	N50°45'54"W	8.21'
B	S39°14'06"W	2.11'
C	N50°45'54"W	6.71'
D	N51°58'42"W	6.96'

EXIST. CURVECL-16
 PI STA. =545+00.17
 Δ =00°08'13" (RT)
 D =00°09'49"
 R =35,000.00'
 T =41.83'
 L =83.67'
 E =0.03'
 P.C. STA. =544+58.33
 P.T. STA. =545+42.00

EXISTING ROW RECORD TABLE

EXISTING R.O.W. RECORDED INFORMATION			
PARCEL	BOOK/PAGE	DATE RECORDED	
8-11184	PB 6, Pg 52	11-19-1902	
8-11185	PB 6, Pg 67	5-4-1903	
8-11186	PB 6, Pg 67	5-4-1903	
8-11187	PB 6, Pg 67	5-4-1903	

Juneau Associates, Inc. P.C.
 CONSULTING ENGINEERS AND LAND SURVEYORS
 2100 State Street, Granite City, Illinois 62040
 Phone: (618) 271-1000 / Fax: (618) 271-1000
 Registered Professional Service Corporation License No. 104-003389

COMPLETION DATE OF FIELD WORK PERFORMED	
LAND SURVEY: 9-18-2008	ROW STAKING: 4-13-2014

ILLINOIS DEPARTMENT OF TRANSPORTATION
 PLAT OF HIGHWAYS
 FAP ROUTE 600 (IL 159)
 SECTION 60-(30,31,28)-3
 MADISON COUNTY
 JOB NO. R-98-011-04
 STATION 197+50 TO STATION 200+00

SCALE: 1" = 20'

ILLINOIS DEPARTMENT OF TRANSPORTATION
 DIVISION OF HIGHWAYS/REGION 5/DISTRICT 8
 1102 EASTPORT PLAZA DRIVE
 COLLINSVILLE, ILLINOIS 62234-6198

F.A. RTE.	SECTION	COUNTY	TOTAL SHEETS	SHEET NO.
600	60-(30,31,28)-3	MADISON	529	322

FED. ROAD DIST. NO. ILLINOIS FED. AID PROJECT

J.J.R. WADSWORTH'S SUBDIVISION OF BLOCKS 5, 10 AND 13 OF "PARK PLACE" OF DP IRON PIPE 0.07' S. 0.05' E

GREENE'S ADDITION TO THE CITY OF COLLINSVILLE
 Record dtd: 5-4-1903

SEE TOTAL HOLDING AREA SOURCE TABLE ON SHEET 2

PARCEL NO.	OWNER	TOTAL HOLDING ACRES	FEE SIMPLE ACQUISITION		REMAINDER ACRES	EASEMENTS		EASEMENT PURPOSE	PERMANENT TAX NUMBER	PROPERTY ACQUIRED BY
			GROSS ACRES	SQ. FT.		PE - PERMANENT ACRES	TE - TEMPORARY SQ. FT.			
8411132	John A. Petty and Debra Petty, husband and wife, as Tenants in Common MA-3720.0 Doc. No. 2004R62609	0.1568	0.1568	6,830	0.0000	N/A	N/A	N/A	13-2-21-27-09-103-013	
8411184	John A. Petty and Debra Petty, husband and wife, as Tenants in Common MA-3720.0 Doc. No. 2004R62609	0.3390	0.0114	497	0.3276	TE-A=0.0528 TE-B=0.0070	TE-A=2,302 TE-B=304	Entrance Construction, Sidewalk Construction and Grading	13-2-21-27-09-103-011 13-2-21-27-09-103-012	
8411185	Robert J. Fowler MA-3455.0 Bk 4329, Pg 4329	0.1607	0.0100	436	0.1507	TE=0.0155	TE=676	Sidewalk Construction and Grading	13-2-21-27-10-102-018	
8411186	Patricia A. Galea MA-3454.0 Bk 3382, Pg 2317	0.1607	0.0089	388	0.1518	TE=0.0177	TE=769	Sidewalk Construction and Grading	13-2-21-27-10-102-017	
8411187	W. Michael Gnani, Jr. MA-3453.0 Bk 3346, Pg 171	0.1607	0.0089	389	0.1518	PE=0.0035 TE-A=0.0115 TE-B=0.0051	PE=154 TE-A=499 TE-B=221	PE=Drainage Construction and Maintenance TE=Sidewalk Construction and Grading	13-2-21-27-10-102-016	

STATE OF ILLINOIS)
) SS
 COUNTY OF MADISON)

I, PHILIP H. HUSKEY, AN ILLINOIS PROFESSIONAL LAND SURVEYOR, STATE THAT I HAVE SURVEYED THE PLAT OF HIGHWAY SHOWN HEREON AND THAT THIS PROFESSIONAL SERVICE CONFORMS TO THE CURRENT ILLINOIS MINIMUM STANDARDS FOR A BOUNDARY SURVEY FOR THE PROPOSED PARCELS TO BE ACQUIRED BY THE STATE OF ILLINOIS, DEPARTMENT OF TRANSPORTATION, SHOWN HEREON.

DATED 4/13/2014

Philip H. Huskey
 PHILIP H. HUSKEY, PLS NO. 2659
 LICENSE EXPIRATION DATE: 11/30/2012

PHILIP H. HUSKEY
 35-2859
 PROFESSIONAL LAND SURVEYOR
 STATE OF ILLINOIS
 GRANITE CITY, IL

PART OF THE NW 1/4 OF SECTION 27, T3N, R8W, OF THE 3RD PM, MADISON COUNTY, ILLINOIS

SEE BASIS OF COORDINATES AND BEARINGS STATEMENT ON SHEET 2

COORDINATE TABLE			
STATION	OFFSET	NORTH	EAST
PROP FAP ROUTE 600 (IL ROUTE 159)			
POT 199+56.98	0.00'	733,413.5387	350,128.5719
199+82.95	58.18' LT	733,470.3974	350,099.8181
200+02.94	39.00' LT	733,473.8004	350,127.3074
201+38.93	39.00' LT	733,519.3110	350,213.1036
201+58.91	59.82' LT	733,607.9499	350,209.5582
201+69.24	0.00'	733,578.2205	350,262.4833
PROP ALLEY TO THE WEST			
POT 0+00.00	0.00'	733,578.2205	350,262.4833
POT 1+45.88.00	0.00'	733,666.2560	350,146.1669

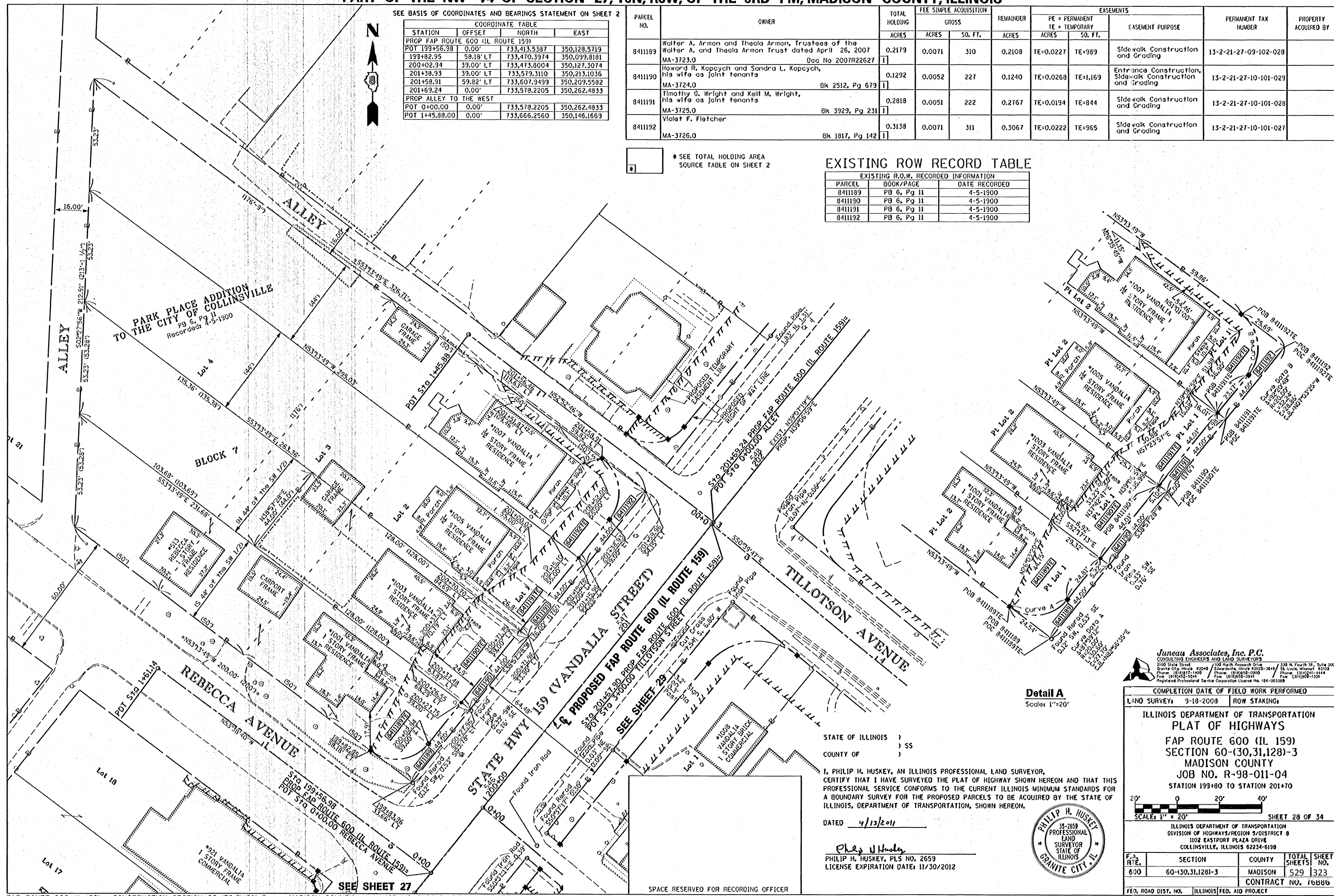


PARCEL NO.	OWNER	TOTAL HOLDING ACRES	FEE SIMPLE ACQUISITION		REMAINDER ACRES	EASEMENTS		PERMANENT TAX NUMBER	PROPERTY ACQUIRED BY
			GROSS ACRES	SO. FT.		PE = PERMANENT ACRES	TE = TEMPORARY SO. FT.		
8411189	Walter A. Armon and Theola Armon, Trustees of the Walter A. and Theola Armon Trust dated April 26, 2007 MA-3723.0 Doc No 2007R22627	0.2179	0.0071	310	0.2108	TE=0.0227	TE=989	Sidewalk Construction and Grading	13-2-21-27-03-102-028
8411190	Howard R. Kopych and Sandra L. Kopych, his wife as joint tenants MA-3724.0 Bk 2512, Pg 679	0.1292	0.0052	227	0.1240	TE=0.0268	TE=1,169	Entrance Construction, Sidewalk Construction and Grading	13-2-21-27-10-101-029
8411191	Timothy G. Wright and Keill M. Wright, his wife as joint tenants MA-3725.0 Bk 3929, Pg 231	0.2818	0.0051	222	0.2767	TE=0.0194	TE=844	Sidewalk Construction and Grading	13-2-21-27-10-101-028
8411192	Violet F. Fletcher MA-3726.0 Bk 1817, Pg 142	0.3138	0.0071	311	0.3067	TE=0.0222	TE=965	Sidewalk Construction and Grading	13-2-21-27-10-101-027

SEE TOTAL HOLDING AREA SOURCE TABLE ON SHEET 2

EXISTING ROW RECORD TABLE

EXISTING R.O.W. RECORDED INFORMATION		
PARCEL	BOOK/PAGE	DATE RECORDED
8411189	PB 6, Pg 11	4-5-1900
8411190	PB 6, Pg 11	4-5-1900
8411191	PB 6, Pg 11	4-5-1900
8411192	PB 6, Pg 11	4-5-1900

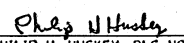


Juneau Associates, Inc. P.C.
 CONSULTING ENGINEERS AND LAND SURVEYORS
 2100 State Street, Suite 200, Granite City, Illinois 62040
 Phone: (618) 977-1400 Fax: (618) 977-1400
 100 North Research Drive, Collinsville, Illinois 62234-2649
 Phone: (618) 977-1400 Fax: (618) 977-1400
 330 N. Fourth St., Suite 200, St. Louis, Missouri 63102
 Phone: (314) 241-4414 Fax: (314) 241-4414
 Registered Professional Service Corporation License No. 154-003389

Detail A
 Scale: 1"=20'

STATE OF ILLINOIS)
 COUNTY OF) SS

I, PHILIP H. HUSKEY, AN ILLINOIS PROFESSIONAL LAND SURVEYOR, CERTIFY THAT I HAVE SURVEYED THE PLAT OF HIGHWAY SHOWN HEREON AND THAT THIS PROFESSIONAL SERVICE CONFORMS TO THE CURRENT ILLINOIS MINIMUM STANDARDS FOR A BOUNDARY SURVEY FOR THE PROPOSED PARCELS TO BE ACQUIRED BY THE STATE OF ILLINOIS, DEPARTMENT OF TRANSPORTATION, SHOWN HEREON.

DATED 4/13/2011

 PHILIP H. HUSKEY, PLS NO. 2659
 LICENSE EXPIRATION DATE: 11/30/2012



COMPLETION DATE OF FIELD WORK PERFORMED
 LAND SURVEY: 9-18-2008 ROW STAKING:

ILLINOIS DEPARTMENT OF TRANSPORTATION
 PLAT OF HIGHWAYS
 FAP ROUTE 600 (IL 159)
 SECTION 60-(30,31,128)-3
 MADISON COUNTY
 JOB NO. R-98-011-04
 STATION 199+80 TO STATION 201+70

SCALE: 1" = 20'

SHEET 28 OF 34

ILLINOIS DEPARTMENT OF TRANSPORTATION
 DIVISION OF HIGHWAYS/REGION 5/DISTRICT 8
 1102 EASTPORT PLAZA DRIVE
 COLLINSVILLE, ILLINOIS 62234-6198

F.A. RTE.	SECTION	COUNTY	TOTAL SHEETS	SHEET NO.
600	60-(30,31,128)-3	MADISON	529	323

FED. ROAD DIST. NO. [ILLINOIS] FED. AID PROJECT CONTRACT NO. 16888

PART OF THE NW 1/4 OF SECTION 27, T3N, R8W, OF THE 3RD PM, MADISON COUNTY, ILLINOIS

EXISTING ROW RECORD TABLE

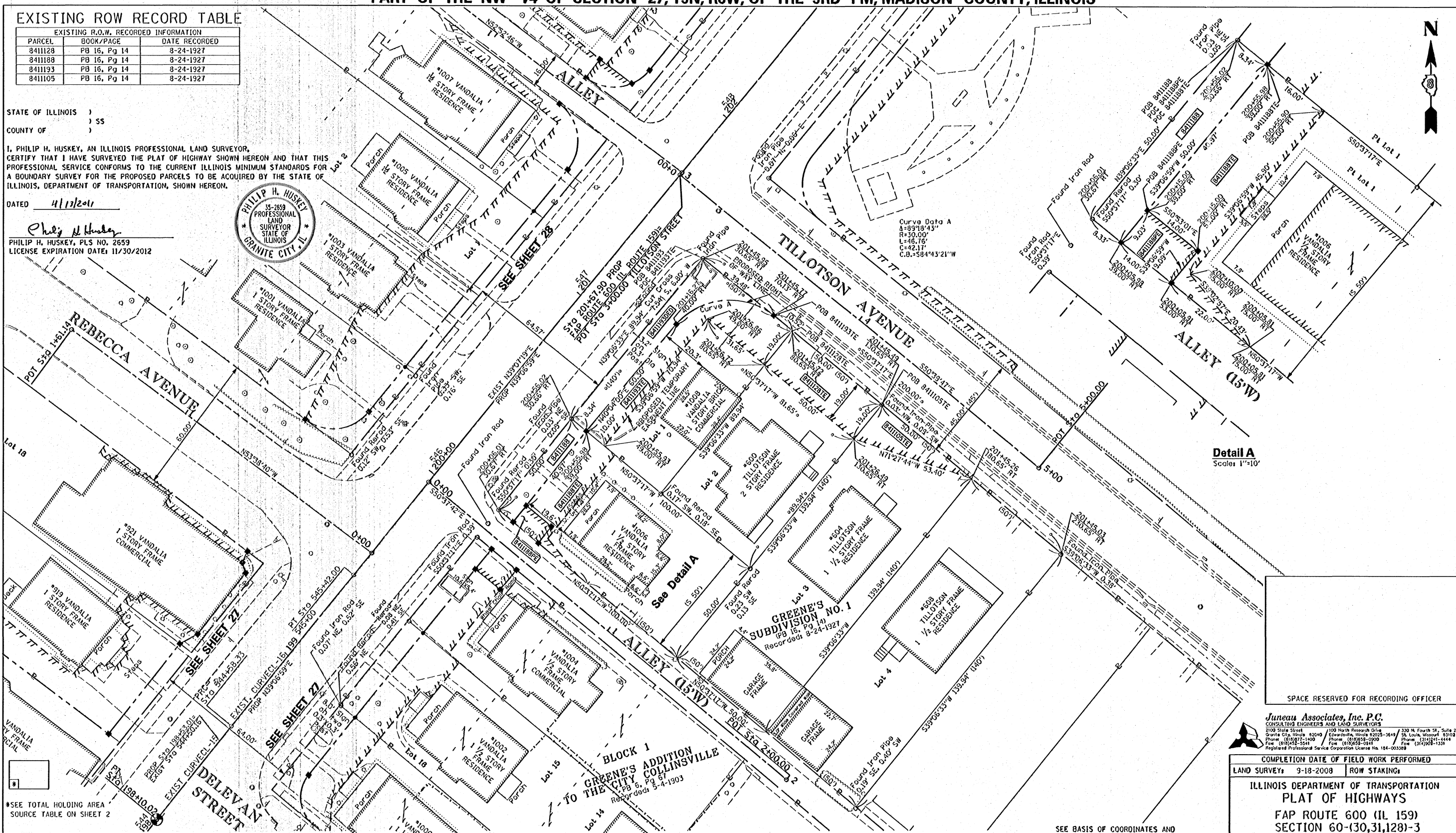
PARCEL	BOOK/PAGE	DATE RECORDED
8411128	PB 16, Pg 14	8-24-1927
8411188	PB 16, Pg 14	8-24-1927
8411193	PB 16, Pg 14	8-24-1927
8411105	PB 16, Pg 14	8-24-1927

STATE OF ILLINOIS)
COUNTY OF) SS

I, PHILIP H. HUSKEY, AN ILLINOIS PROFESSIONAL LAND SURVEYOR, CERTIFY THAT I HAVE SURVEYED THE PLAT OF HIGHWAY SHOWN HEREON AND THAT THIS PROFESSIONAL SERVICE CONFORMS TO THE CURRENT ILLINOIS MINIMUM STANDARDS FOR A BOUNDARY SURVEY FOR THE PROPOSED PARCELS TO BE ACQUIRED BY THE STATE OF ILLINOIS, DEPARTMENT OF TRANSPORTATION, SHOWN HEREON.

DATED 4/13/2011

Philip H. Huskey
PHILIP H. HUSKEY, PLS NO. 2659
LICENSE EXPIRATION DATE: 11/30/2012



Detail A
Scale: 1"=10'

SPACE RESERVED FOR RECORDING OFFICER

Juneau Associates, Inc. P.C.
CONSULTING ENGINEERS AND LAND SURVEYORS
2100 State Street, Suite 200, Granite City, Illinois 62040
Phone: (618) 977-1900 / Fax: (618) 977-2000

COMPLETION DATE OF FIELD WORK PERFORMED	
LAND SURVEY:	9-18-2008
ROW STAKING:	

ILLINOIS DEPARTMENT OF TRANSPORTATION
PLAT OF HIGHWAYS
FAP ROUTE 600 (IL 159)
SECTION 60-(30,31,128)-3
MADISON COUNTY
JOB NO. R-98-011-04
STATION 199+90 TO STATION 201+70

ILLINOIS DEPARTMENT OF TRANSPORTATION
DIVISION OF HIGHWAYS/REGION 5/DISTRICT 8
1102 EASTPORT PLAZA DRIVE
COLLINSVILLE, ILLINOIS 62234-6198

F.A. RTE.	SECTION	COUNTY	TOTAL SHEETS	SHEET NO.
600	60-(30,31,128)-3	MADISON	529	324
CONTRACT NO. 16886				

PARCEL NO.	OWNER	TOTAL HOLDING ACRES	FEE SIMPLE ACQUISITION		AREA TO BE DEDICATED	REMAINDER	EASEMENTS		PERMANENT TAX NUMBER	PROPERTY ACQUIRED BY
			GROSS ACRES	SO. FT.			PE = PERMANENT ACRES	TE = TEMPORARY SO. FT.		
8411105	James M. Clark and Sandra M. Clark, as tenants in common MA-4233.0 Doc. No. 2009R22255	0.1691	N/A	N/A	N/A	N/A	0.1691	TE=0.0109 TE=475	Construction Grading	13-2-21-27-10-102-013.001
8411128	Elisah B. Brown MA-4234.0 Doc. No. 2009R55402	0.1033	N/A	N/A	N/A	N/A	0.1033	TE=0.0218 TE=950	Entrance Construction, Sidewalk Construction and Grading	13-2-21-27-10-102-014
8411188	Charles W. Robinson and Nancy R. Robinson MA-3452 Doc. No. 2008R8844	0.1148	0.0096	417	N/A	N/A	0.1052	PE=0.0029 TE=0.0164 PE=127 TE=714	PE=Drainage Construction and Maintenance TE=Sidewalk Construction and Grading	13-2-21-27-10-102-015
8411193	Richard L. Rehg and Patricia A. Rehg, as Trustees under Declaration of Trust of Richard L. Rehg and Patricia A. Rehg dated April 23, 2010 MA-3451.0 Doc. No. 2010R31194	0.1032	N/A	N/A	0.0231	1.005	0.1032	TE=0.0286 TE=1,246	Entrance Construction, Sidewalk Construction and Grading	13-2-21-27-10-102-014.001

SEE BASIS OF COORDINATES AND BEARINGS STATEMENT ON SHEET 2

COORDINATE TABLE			
STATION	OFFSET	NORTH	EAST
PROP FAP ROUTE 600 (IL ROUTE 159)			
POT 199+96.02	0.00'	733,443.8279	350,153.2016
200+05.91	53.00' RT	733,418.0635	350,200.5520
200+05.98	39.00' RT	733,426.9458	350,189.7403
200+15.00	39.00' RT	733,433.9488	350,195.4348
200+15.00	53.00' RT	733,425.1163	350,206.2370
200+55.98	39.00' RT		
201+16.27	40.00' RT	733,511.8869	350,260.0991
201+45.77	70.13' RT	733,515.7657	350,302.6912
POT 201+67.90	0.00'	733,577.1841	350,261.6405
PROP TILLOTSON AVENUE			
POT 0+00.00	0.00'	733,577.1841	350,261.6405
POT 5+00.00	0.00'	733,450.4079	350,416.3266

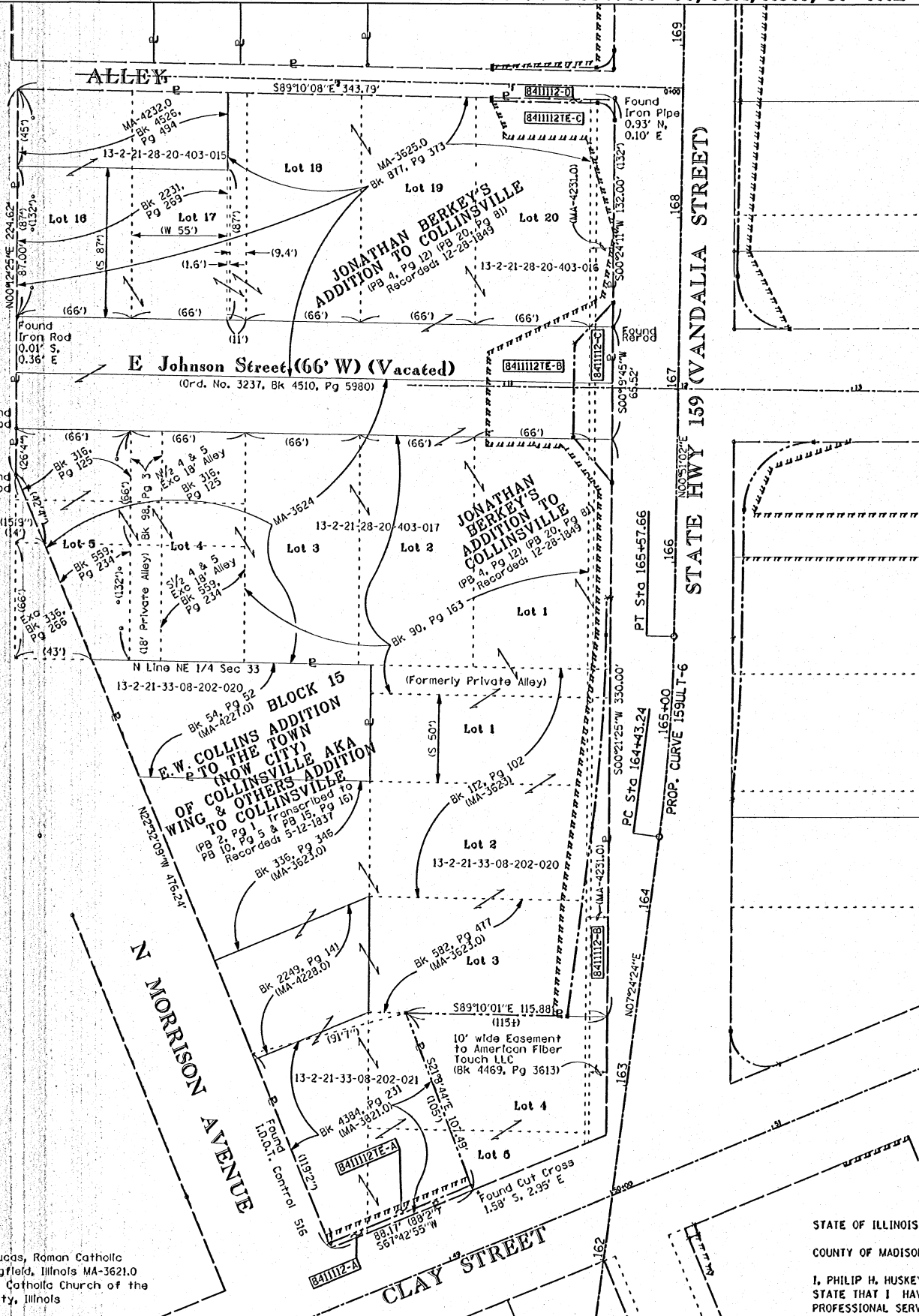
PART OF THE SE 1/4 OF SECTION 28 AND PART OF THE NE 1/4 SECTION 33, T3N, R8W, OF THE 3RD PM, MADISON COUNTY, ILLINOIS



SPACE RESERVED FOR RECORDING OFFICER

N MORRISON AVENUE

STATE HWY 159 (VANDALIA STREET)



PROP. CURVE 159ULT-6
 P.I. STA. = 165+00.51
 $\Delta = 06^{\circ}33'22''$ (LT)
 T = 57.28'
 L = 114.43'
 R = 1,000.00'
 C = 114.36'
 C.B. = N04^{\circ}07'43''E
 P.C. STA. = 164+43.24
 P.T. STA. = 165+57.66

BLOCK 15
 E.W. COLLINS ADDITION
 TO THE TOWN
 OF COLLINSVILLE AKA
 WING & OTHERS ADDITION
 TO COLLINSVILLE
 (Formerly Private Alley)

***A: The Most Reverend George J. Lucas, Roman Catholic
 Bishop of the Diocese of Springfield, Illinois MA-3621.0
 B, C & D: St. Peter & Paul's Roman Catholic Church of the
 City of Collinsville, Madison County, Illinois

* SEE TOTAL HOLDING AREA
 SOURCE TABLE ON SHEET 2

STATE OF ILLINOIS)
) SS
 COUNTY OF MADISON)

I, PHILIP H. HUSKEY, AN ILLINOIS PROFESSIONAL LAND SURVEYOR,
 STATE THAT I HAVE SURVEYED THE PLAT OF HIGHWAY SHOWN HEREON AND THAT THIS
 PROFESSIONAL SERVICE CONFORMS TO THE CURRENT ILLINOIS MINIMUM STANDARDS FOR
 A BOUNDARY SURVEY FOR THE PROPOSED PARCELS TO BE ACQUIRED BY THE STATE OF
 ILLINOIS, DEPARTMENT OF TRANSPORTATION, SHOWN HEREON.

DATED 4/13/2011

Philip H. Huskey
 PHILIP H. HUSKEY, PLS' NO. 2659
 LICENSE EXPIRATION DATE: 11/30/2012

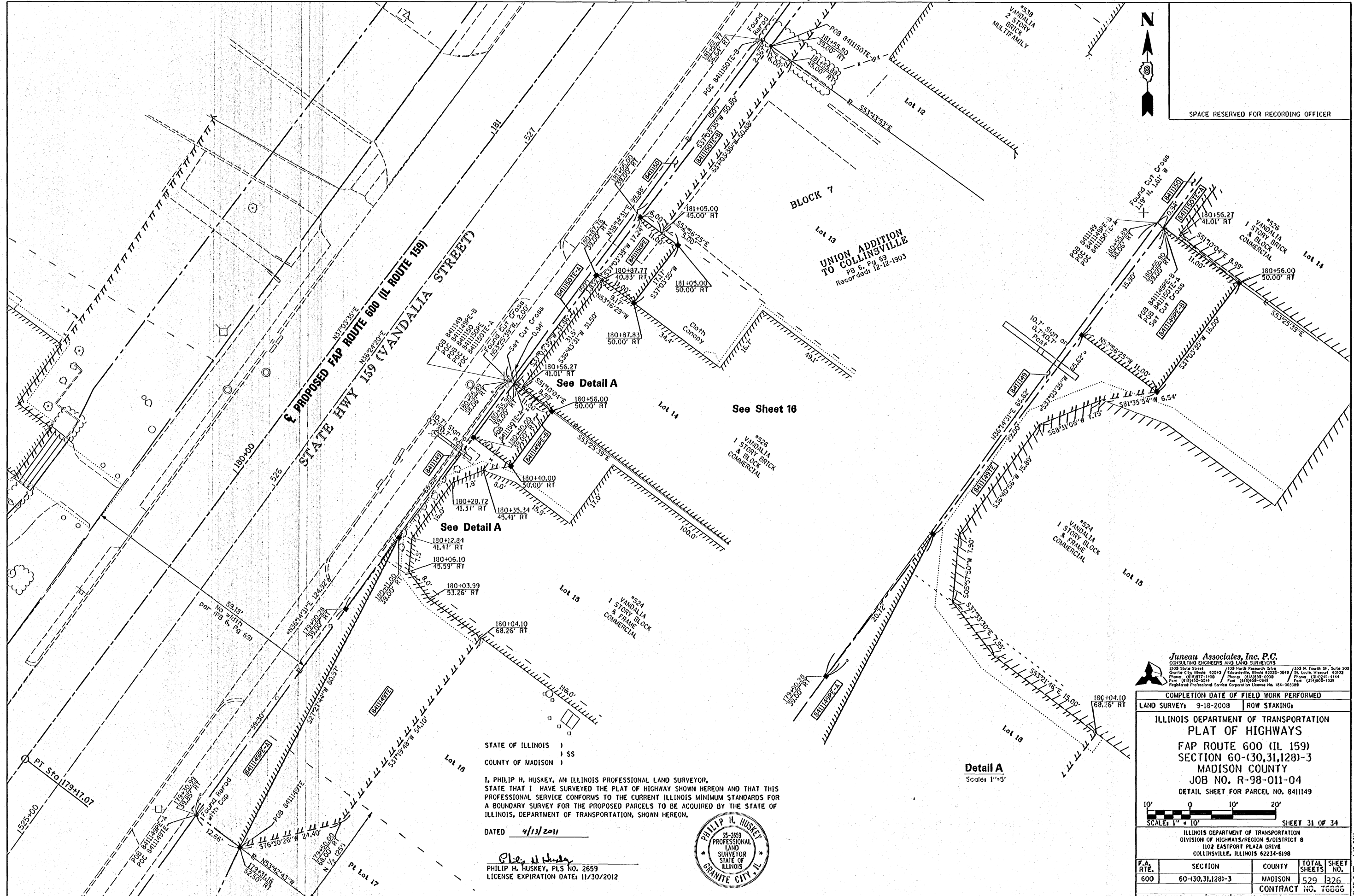


Juneau Associates, Inc. P.C.
 CONSULTING ENGINEERS AND LAND SURVEYORS
 2100 State Street, Granite City, Illinois 62040
 Phone: (618)727-1500 Fax: (618)727-5541
 1700 North Research Drive, Edwardsville, Illinois 62025-3649
 Phone: (618)658-0900 Fax: (618)658-0941
 1330 N. Fourth St., Suite 200, St. Louis, Missouri 63102
 Phone: (314)541-4444 Fax: (314)209-1331
 Registered Professional Service Corporation License No. 124-003389

COMPLETION DATE OF FIELD WORK PERFORMED	
LAND SURVEY: 9-18-2008	ROW STAKING: 8-31-2009
ILLINOIS DEPARTMENT OF TRANSPORTATION PLAT OF HIGHWAYS FAP ROUTE 600 (IL 159) SECTION 60-(30,31,128)-3 MADISON COUNTY JOB NO. R-98-011-04 TOTAL HOLDING SHEET FOR PARCEL NO. 8411112	
SCALE: 1" = 40'	
SHEET 30 OF 34	
ILLINOIS DEPARTMENT OF TRANSPORTATION DIVISION OF HIGHWAYS/REGION 5/DISTRICT 8 1102 EASTPORT PLAZA DRIVE COLLINSVILLE, ILLINOIS 62234-6198	
F.A. RTE. 600	SECTION 60-(30,31,128)-3
COUNTY MADISON	TOTAL SHEETS 529
CONTRACT NO. T6886	
FED. ROAD DIST. NO. ILLINOIS FED. AID PROJECT	

PARCEL NO.	OWNER	TOTAL HOLDING ACRES	FEE SIMPLE ACQUISITION		REMAINDER ACRES	EASEMENTS		PERMANENT TAX NUMBER	PROPERTY ACQUIRED BY
			GROSS ACRES	SO. FT.		PE - PERMANENT ACRES	TE - TEMPORARY SO. FT.		
** 8411112	St. Peter & Paul's Roman Catholic Church of the City of Collinsville, Madison County, Illinois MA-3621.0, MA-3623.0, MA-3624.0, MA-3625.0, MA-4227.0, MA-4228.0, MA-4231.0, and MA-4232.0	3.9405	A=0.0061 B=0.0543 C=0.0408 D=0.0037	A=265 B=2,363 C=1,779 D=163	3.8356	TE-A=0.0101 TE-B=0.1596 TE-C=0.0423	TE-A=442 TE-B=6,950 TE-C=1,842	TE-A=Grading TE-B & TE-C Entrance Construction, Sidewalk Construction and Grading	13-2-21-28-20-403-015 13-2-21-28-20-403-016 13-2-21-33-08-202-020 13-2-21-33-08-202-021

PART OF THE SW 1/4 OF SECTION 27, T3N, R8W, OF THE 3RD PM, MADISON COUNTY, ILLINOIS




SPACE RESERVED FOR RECORDING OFFICER

STATE OF ILLINOIS)
) SS
 COUNTY OF MADISON)

I, PHILIP H. HUSKEY, AN ILLINOIS PROFESSIONAL LAND SURVEYOR, STATE THAT I HAVE SURVEYED THE PLAT OF HIGHWAY SHOWN HEREON AND THAT THIS PROFESSIONAL SERVICE CONFORMS TO THE CURRENT ILLINOIS MINIMUM STANDARDS FOR A BOUNDARY SURVEY FOR THE PROPOSED PARCELS TO BE ACQUIRED BY THE STATE OF ILLINOIS, DEPARTMENT OF TRANSPORTATION, SHOWN HEREON.

DATED 4/13/2011




Philip H. Huskey
 PHILIP H. HUSKEY, PLS NO. 2659
 LICENSE EXPIRATION DATE: 11/30/2012

Juneau Associates, Inc. P.C.
 CONSULTING ENGINEERS AND LAND SURVEYORS
 2100 State Street, Granite City, Illinois 62040
 Phone: (618) 977-1400 Fax: (618) 952-5511
 200 North Research Drive, Granite City, Illinois 62040
 Phone: (618) 958-0900 Fax: (618) 952-2941
 330 N. Fourth St., Suite 200, St. Louis, Missouri 63102
 Phone: (314) 414-4444 Fax: (314) 694-1339
 Registered Professional Service Corporation License No. 104-003389

COMPLETION DATE OF FIELD WORK PERFORMED	
LAND SURVEY: 3-18-2008	ROW STAKING:

ILLINOIS DEPARTMENT OF TRANSPORTATION
 PLAT OF HIGHWAYS
 FAP ROUTE 600 (IL 159)
 SECTION 60-(30,31,128)-3
 MADISON COUNTY
 JOB NO. R-98-011-04
 DETAIL SHEET FOR PARCEL NO. 8411149



ILLINOIS DEPARTMENT OF TRANSPORTATION
 DIVISION OF HIGHWAYS/REGION 5/DISTRICT 8
 1102 EASTPORT PLAZA DRIVE
 COLLINSVILLE, ILLINOIS 62234-6198

F.A. RTE.	SECTION	COUNTY	TOTAL SHEETS	SHEET NO.
600	60-(30,31,128)-3	MADISON	529	326
FED. ROAD DIST. NO. [ILLINOIS] FED. AID PROJECT			CONTRACT NO. 16666	

053607 JRD

PLOT DATE: 4-12-2011

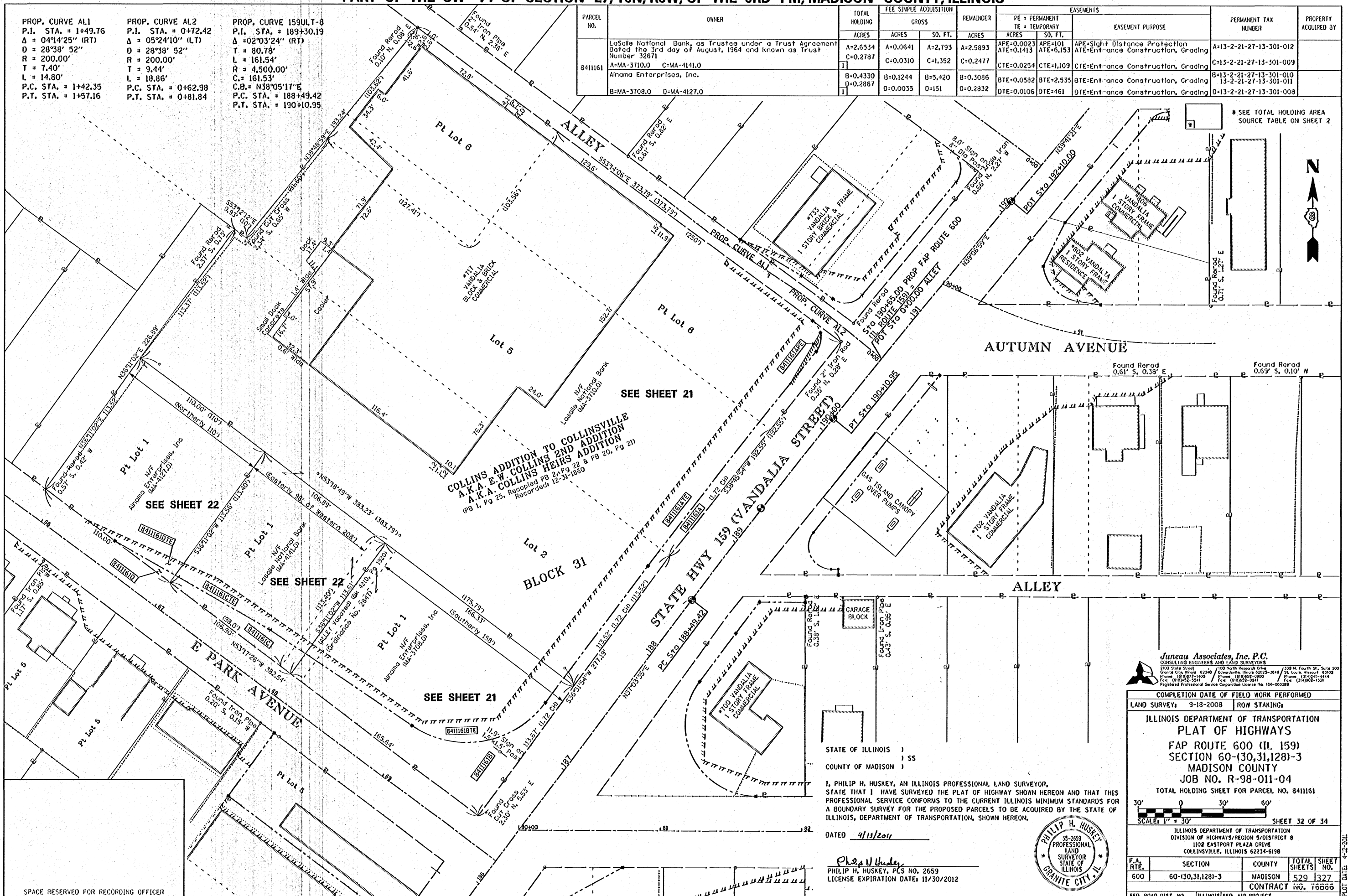
PART OF THE SW 1/4 OF SECTION 27, T3N, R8W, OF THE 3RD PM, MADISON COUNTY, ILLINOIS

PROP. CURVE AL1
 P.I. STA. = 1+49.76
 Δ = 04°14'25" (RT)
 D = 28°38' 52"
 R = 200.00'
 T = 7.40'
 L = 14.80'
 P.C. STA. = 1+42.35
 P.T. STA. = 1+57.16

PROP. CURVE AL2
 P.I. STA. = 0+72.42
 Δ = 05°24'10" (LT)
 D = 28°38' 52"
 R = 200.00'
 T = 9.44'
 L = 18.86'
 P.C. STA. = 0+62.98
 P.T. STA. = 0+81.84

PROP. CURVE 159ULT-8
 P.I. STA. = 189+30.19
 Δ = 02°03'24" (RT)
 T = 80.78'
 L = 161.54'
 R = 4,500.00'
 C. = 161.53'
 C.B. = N38°05'17"E
 P.C. STA. = 188+49.42
 P.T. STA. = 190+10.95

PARCEL NO.	OWNER	TOTAL HOLDING ACRES	FEE SIMPLE ACQUISITION		REMAINDER ACRES	EASEMENTS		PERMANENT TAX NUMBER	PROPERTY ACQUIRED BY
			GROSS ACRES	SO. FT.		PE = PERMANENT ACRES	TE = TEMPORARY SO. FT.		
8411161	LaSalle National Bank, as Trustee under a Trust Agreement Dated the 3rd day of August, 1964 and known as Trust Number 32671 A=MA-3710.0 C=MA-4141.0 Almama Enterprises, Inc. B=MA-3708.0 D=MA-4127.0	A=2.6534	A=0.0641	A=2,793	A=2.5893	APE=0.0023	APE=101	APE=Entrance Construction, Grading	A-13-2-21-27-13-301-012
		C=0.2787	C=0.0310	C=1,352	C=0.2477	ATE=0.1413	ATE=6,153	ATE=Entrance Construction, Grading	C-13-2-21-27-13-301-009
		B=0.4330	B=0.1244	B=5,420	B=0.3086	BTE=0.0582	BTE=2,535	BTE=Entrance Construction, Grading	B-13-2-21-27-13-301-010
		D=0.2867	D=0.0035	D=151	D=0.2832	DTE=0.0106	DTE=461	DTE=Entrance Construction, Grading	D-13-2-21-27-13-301-008



SEE TOTAL HOLDING AREA SOURCE TABLE ON SHEET 2



SEE SHEET 21

SEE SHEET 22

SEE SHEET 22

SEE SHEET 21

COLLINS ADDITION TO COLLINSVILLE
 A.K.A. E.W. COLLINS 2ND ADDITION
 A.K.A. COLLINS HEIRS ADDITION
 PB 1, Pg 25. Rec'd 12-31-1860

STATE OF ILLINOIS)
) SS
 COUNTY OF MADISON)

I, PHILIP H. HUSKEY, AN ILLINOIS PROFESSIONAL LAND SURVEYOR, STATE THAT I HAVE SURVEYED THE PLAT OF HIGHWAY SHOWN HEREON AND THAT THIS PROFESSIONAL SERVICE CONFORMS TO THE CURRENT ILLINOIS MINIMUM STANDARDS FOR A BOUNDARY SURVEY FOR THE PROPOSED PARCELS TO BE ACQUIRED BY THE STATE OF ILLINOIS, DEPARTMENT OF TRANSPORTATION, SHOWN HEREON.

DATED 4/13/2011

Philip H. Huskey
 PHILIP H. HUSKEY, PLS NO. 2659
 LICENSE EXPIRATION DATE: 11/30/2012



Juneau Associates, Inc. P.C.
 CONSULTING ENGINEERS AND LAND SURVEYORS
 2100 State Street, Granite City, Illinois 62040
 Phone: (618) 212-1400 Fax: (618) 212-5541

COMPLETION DATE OF FIELD WORK PERFORMED	9-18-2008
LAND SURVEY	ROW STAKING

ILLINOIS DEPARTMENT OF TRANSPORTATION
 PLAT OF HIGHWAYS
 FAP ROUTE 600 (IL 159)
 SECTION 60-(30,31,128)-3
 MADISON COUNTY
 JOB NO. R-98-011-04
 TOTAL HOLDING SHEET FOR PARCEL NO. 8411161

ILLINOIS DEPARTMENT OF TRANSPORTATION
 DIVISION OF HIGHWAYS/REGION 5/DISTRICT 8
 1102 EASTPORT PLAZA DRIVE
 COLLINSVILLE, ILLINOIS 62234-6198

F.A. RTE.	SECTION	COUNTY	TOTAL SHEETS	SHEET NO.
600	60-(30,31,128)-3	MADISON	529	327
				CONTRACT NO. 76666

FED. ROAD DIST. NO. [ILLINOIS] FED. AID PROJECT

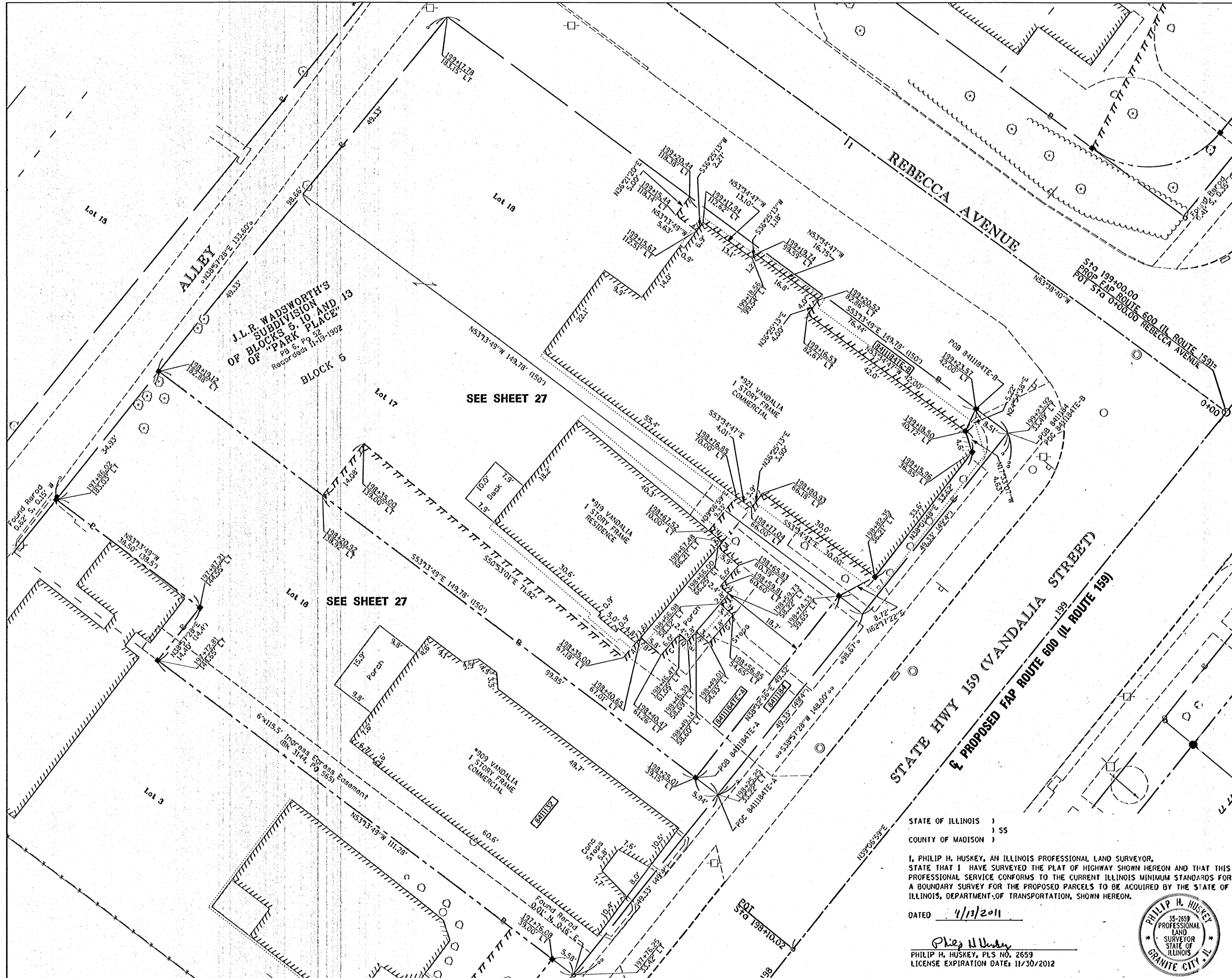
053607 JUR

SPACE RESERVED FOR RECORDING OFFICER

PART OF THE NW 1/4 OF SECTION 27, T3N, R8W, OF THE 3RD PM, MADISON COUNTY, ILLINOIS



SPACE RESERVED FOR RECORDING OFFICER



LINE	BEARING	DISTANCE
A	N40°49'45"E	5.65'
B	S49°10'15"E	5.75'
C	N41°07'32"E	6.00'
D	S48°52'28"E	2.36'
E	N41°07'32"E	2.75'
F	S48°52'28"E	3.67'
G	N41°07'32"E	7.85'
H	N48°52'28"W	3.67'
I	N41°07'32"E	2.75'
J	N48°52'28"W	2.38'
K	N41°07'32"E	6.02'
L	N49°10'15"W	5.86'
M	N40°49'45"E	1.48'
N	N50°18'31"W	3.79'

Jureaux Associates, Inc. P.C.
 CONSULTING ENGINEERS AND LAND SURVEYORS
 2108 State Street, Granite City, Illinois 62040
 Phone: (618) 271-1100 / Fax: (618) 271-1100
 100 North Research Drive, Edwardsville, Illinois 62025-2649
 Phone: (618) 582-7900 / Fax: (618) 582-7900
 Registered Professional Service Corporation License No. 154-003889

COMPLETION DATE OF FIELD WORK PERFORMED	9-18-2008
LAND SURVEY	ROW STAKING

ILLINOIS DEPARTMENT OF TRANSPORTATION
PLAT OF HIGHWAYS
 FAP ROUTE 600 (IL 159)
 SECTION 60-(30,31,128)-3
 MADISON COUNTY
 JOB NO. R-98-011-04
 DETAIL SHEET FOR PARCEL NO. 8411184

SCALE: 1" = 10'
 SHEET 33 OF 34
 ILLINOIS DEPARTMENT OF TRANSPORTATION
 DIVISION OF HIGHWAYS/REGION 5/DISTRICT 8
 1102 EASTPORT PLAZA DRIVE
 COLLINSVILLE, ILLINOIS 62234-6198

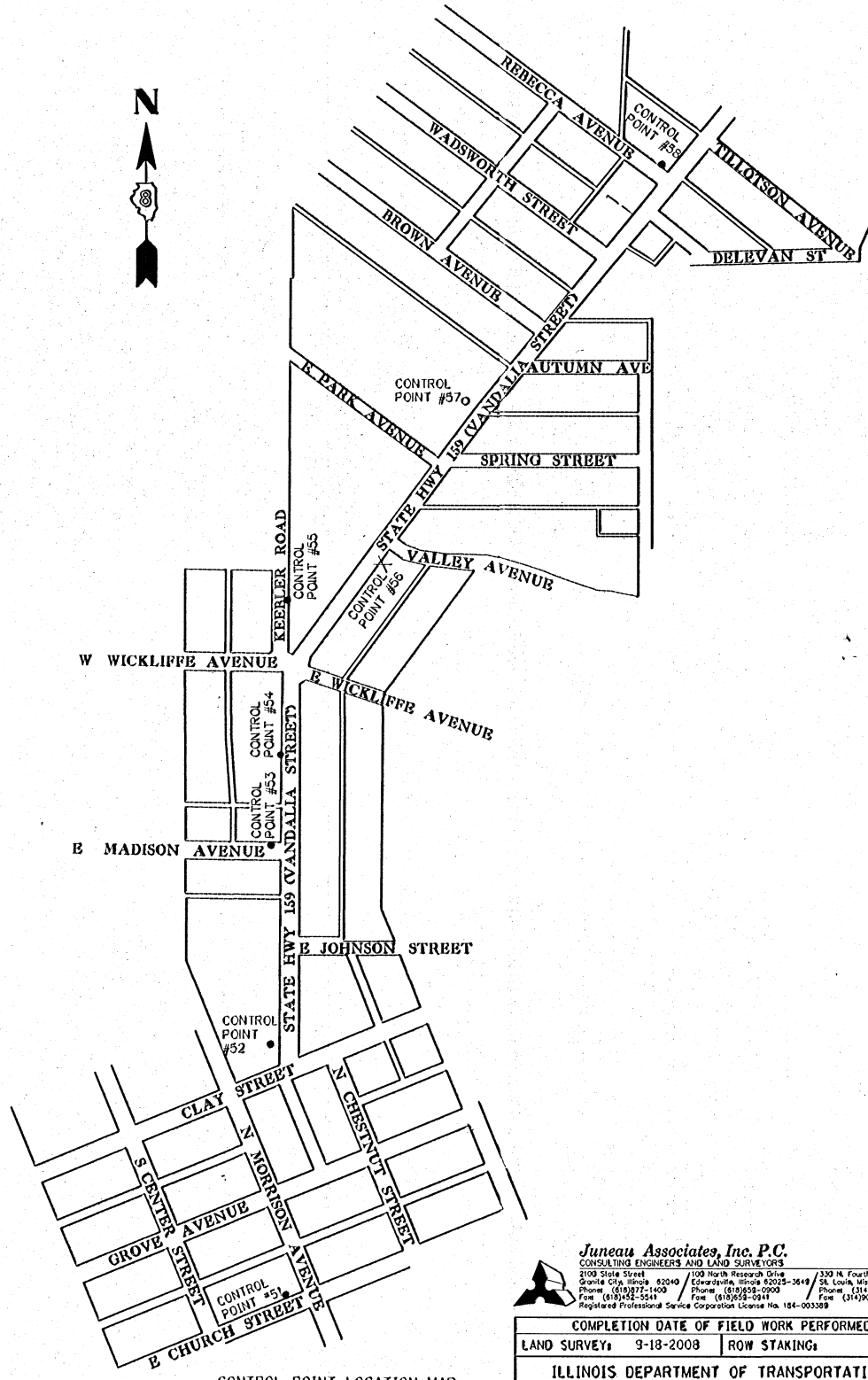
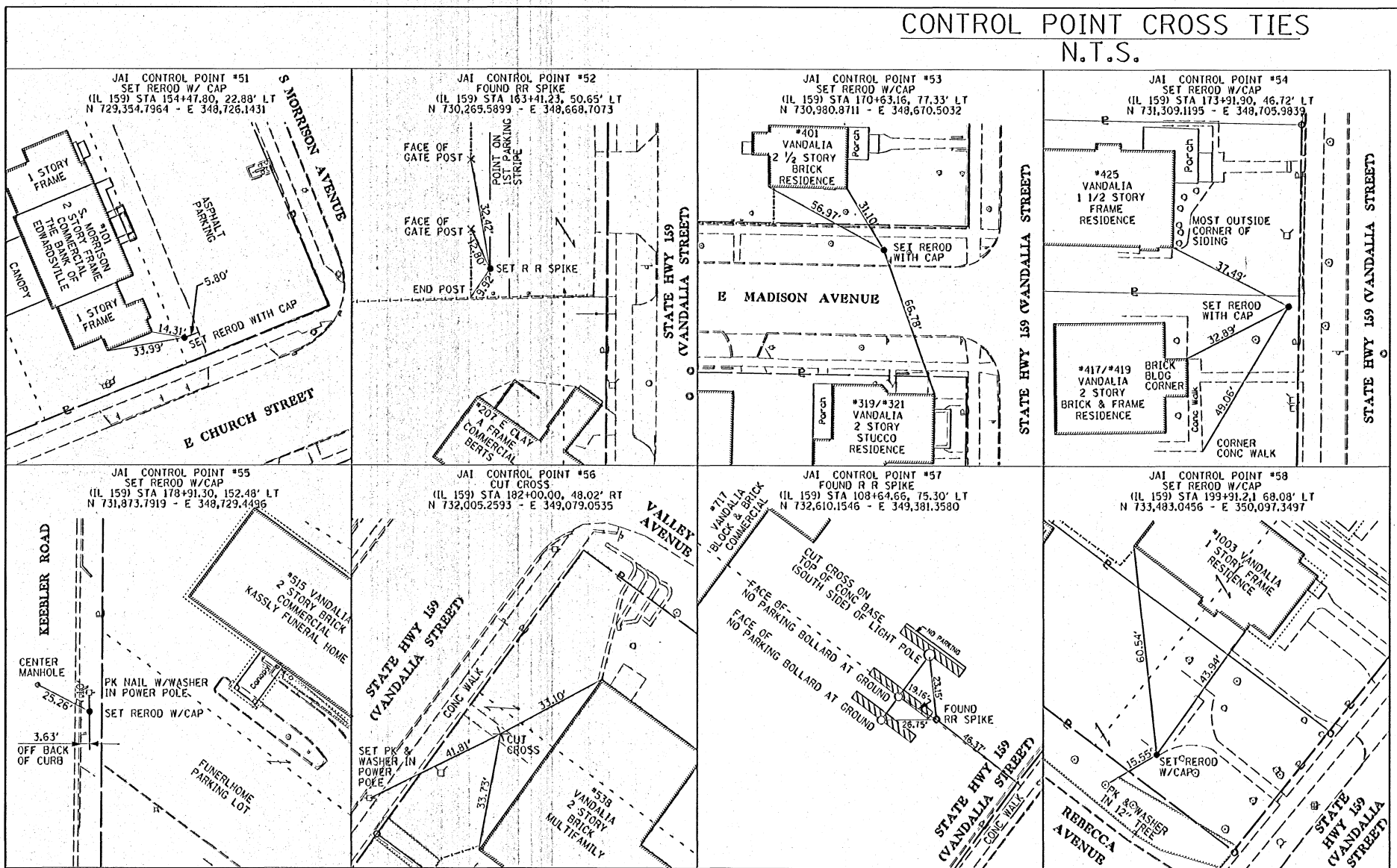
F.A. RTE.	SECTION	COUNTY	TOTAL SHEETS	SHEET NO.
600	60-(30,31,128)-3	MADISON	529	328
CONTRACT NO. R6666				

STATE OF ILLINOIS)
 COUNTY OF MADISON)
 I, PHILIP H. HUSKEY, AN ILLINOIS PROFESSIONAL LAND SURVEYOR,
 STATE THAT I HAVE SURVEYED THE PLAT OF HIGHWAY SHOWN HEREON AND THAT THIS
 PROFESSIONAL SERVICE CONFORMS TO THE CURRENT ILLINOIS MINIMUM STANDARDS FOR A
 BOUNDARY SURVEY FOR THE PROPOSED PARCELS TO BE ACQUIRED BY THE STATE OF
 ILLINOIS, DEPARTMENT OF TRANSPORTATION, SHOWN HEREON.
 DATED 4/13/2011

 Philip H. Huskey
 PHILIP H. HUSKEY, PLS NO. 2659
 LICENSE EXPIRATION DATE: 11/30/2012

053607 JRD

CONTROL POINT CROSS TIES N.T.S.



STATE OF ILLINOIS)
) SS
COUNTY OF MADISON)

I, PHILIP H. HUSKEY, AN ILLINOIS PROFESSIONAL LAND SURVEYOR,
STATE THAT I HAVE SURVEYED THE PLAT OF HIGHWAY SHOWN HEREON AND THAT THIS
PROFESSIONAL SERVICE CONFORMS TO THE CURRENT ILLINOIS MINIMUM STANDARDS FOR
A BOUNDARY SURVEY FOR THE PROPOSED PARCELS TO BE ACQUIRED BY THE STATE OF
ILLINOIS, DEPARTMENT OF TRANSPORTATION, SHOWN HEREON.

DATED 4/13/2011

Philip H. Huskey
PHILIP H. HUSKEY, PLS NO. 2659
LICENSE EXPIRATION DATE: 11/30/2012



Juneau Associates, Inc. P.C.
CONSULTING ENGINEERS AND LAND SURVEYORS
2100 State Street, Granite City, Illinois 62040 / 1109 North Research Drive, Edwardsville, Illinois 62025-2648 / 320 N. Fourth St., Suite 200, St. Louis, Missouri 63104
Phone: (618)271-1400 / Phone: (618)258-0908 / Phone: (314)241-4444
Fax: (618)452-5544 / Fax: (618)258-0944 / Fax: (314)241-4444
Registered Professional Service Corporation License No. 124-003353

COMPLETION DATE OF FIELD WORK PERFORMED			
LAND SURVEY:	9-18-2008	ROW STAKING:	
ILLINOIS DEPARTMENT OF TRANSPORTATION PLAT OF HIGHWAYS FAP ROUTE 600 (IL 159) SECTION 60-(30,31,128)-3 MADISON COUNTY JOB NO. R-98-011-04 CONTROL POINTS - CROSS TIES			
SCALE: N.T.S.		SHEET 34 OF 34	
ILLINOIS DEPARTMENT OF TRANSPORTATION DIVISION OF HIGHWAYS/REGION 5/DISTRICT 8 1102 EASTPORT PLAZA DRIVE COLLINGSVILLE, ILLINOIS 62234-6198			
F.A. RTE.	SECTION	COUNTY	TOTAL SHEETS NO.
600	60-130,31,128-3	MADISON	529 / 329
FED. ROAD DIST. NO.			CONTRACT NO. 76666
ILLINOIS FED. AID PROJECT			

053607 JGD

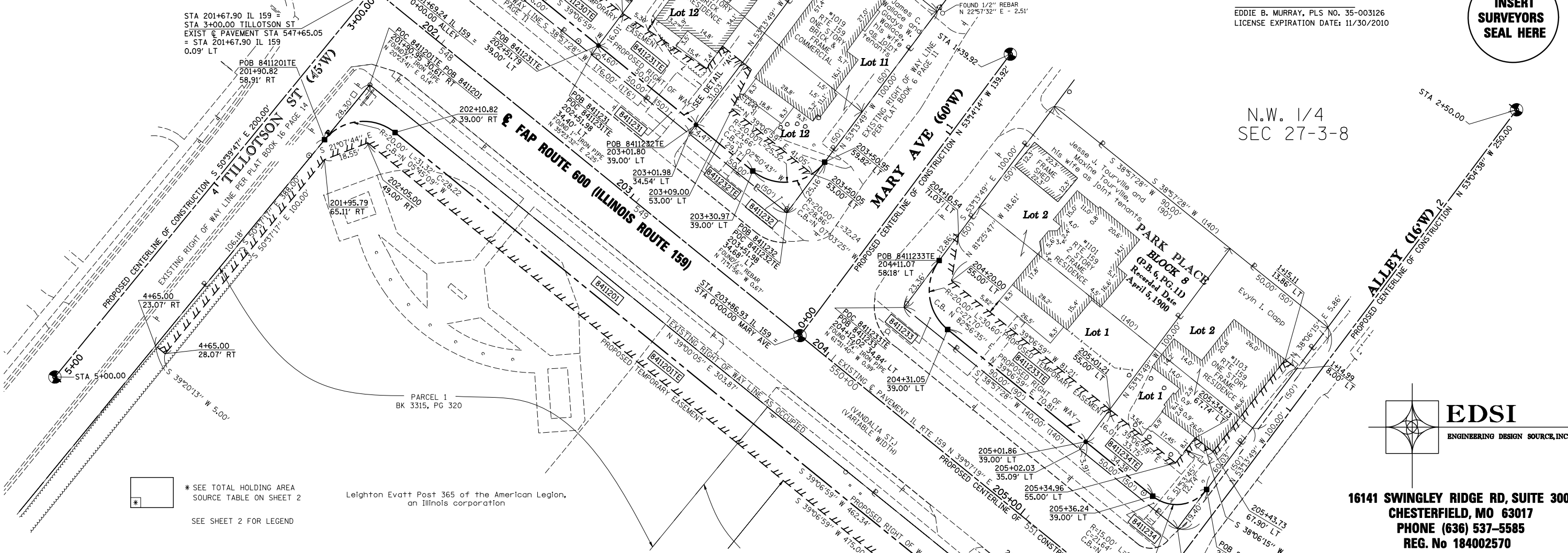
SPACE RESERVED FOR RECORDING OFFICER

PART OF THE N.W. 1/4 OF SECTION 27, T. 4 N., R. 8 W. OF THE 3RD P.M., IN MADISON COUNTY, ILLINOIS

COORDINATE TABLE			
STATION	OFFSET	NORTH	EAST
201+67.90	BEG. OF PROJECT	733,577.1841	350,261.6405
3+00.00	TILLOTSON ST	733,577.1841	350,261.6405
5+00.00	TILLOTSON ST	733,450.4079	350,416.3266
0+00.00	ALLEY	733,578.2205	350,262.4833
1+45.88	ALLEY	733,666.2560	350,146.1669
0+00.00	MARY AVE	733,747.1247	350,399.8280
1+39.92	MARY AVE	733,830.8648	350,287.7384
0+00.00	ALLEY	733,882.3075	350,509.7521
2+50.00	ALLEY	734,032.4916	350,309.8903
201+74.99	58.18' LT	733,619.3930	350,220.9742
201+94.98	39.00' LT	733,622.7960	350,248.4635
202+51.79	39.00' LT	733,666.8776	350,284.3085
203+01.80	39.00' LT	733,705.6751	350,315.8568
203+30.97	39.00' LT	733,728.3066	350,334.2596
203+50.95	59.82' LT	733,756.9455	350,330.7143
201+90.95	30.61' RT	733,575.7550	350,299.9318
201+90.82	58.91' RT	733,557.8014	350,321.8055
202+10.82	39.00' RT	733,585.8788	350,318.9770
204+11.07	58.18' LT	733,802.5554	350,369.9130
204+31.05	39.00' LT	733,805.9584	350,397.4023
205+01.86	39.00' LT	733,860.8996	350,442.0778
205+36.24	39.00' LT	733,887.5724	350,463.7669
205+51.23	54.61' LT	733,909.0516	350,461.1079

SEE BASIS OF COORDINATES AND BEARINGS STATEMENT ON SHEET 2

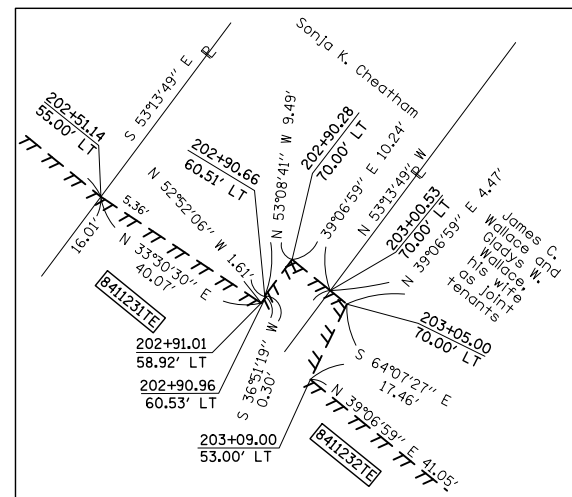
STA 201+67.90 IL 159 = STA 3+00.00 TILLOTSON ST
EXIST @ PAVEMENT STA 547+65.05 = STA 201+67.90 IL 159
0.09' LT



* SEE TOTAL HOLDING AREA SOURCE TABLE ON SHEET 2
SEE SHEET 2 FOR LEGEND

Leighton Evatt Post 365 of the American Legion, an Illinois corporation

PARCEL NO.	OWNER	TOTAL HOLDING ACRES	FEE SIMPLE ACQUISITION		REMAINDER ACRES	EASEMENTS		PERMANENT TAX NUMBER(S)	PROPERTY ACQUIRED BY
			ACRES	SO. FT.		PE = PERMANENT ACRES	TE = TEMPORARY SO. FT.		
8411230	Thomas Brown DOC. NO. 2006R26503 TITLE REPORT NO. MA-3727	0.1744	0.0100	436	0.1644	TE 0.0407	TE 1,771	13-2-21-27-10-101-026	SIDEWALK CONSTRUCTION & GRADING
8411231	Sonja K. Cheatham BK 3722, BK 792 TITLE REPORT NO. MA-3728	0.1147	0.0052	227	0.1095	TE 0.0237	TE 1,031	13-2-21-27-10-101-025	SIDEWALK CONSTRUCTION, ENTRANCE CONSTRUCTION & GRADING
8411232	James C. Wallace and Gladys W. Wallace, his wife as joint tenants BK 2401, PG 311, TITLE REPORT NO. MA-3729	0.1147	0.0072	314	0.1075	TE 0.0164	TE 712	13-2-21-27-10-101-024	SIDEWALK CONSTRUCTION & GRADING
8411201	Leighton Evatt Post 365 of the American Legion, an Illinois corporation, BK 3315, PG 320, DOC. NO. 2005R17493 TITLE REPORT NO. MA-3450 & MA-3731.2	5.4527	0.1091	4,752	5.3436	TE 0.1339	TE 5,831	13-1-21-27-10-102-003 13-2-21-27-10-102-003(p)	SIDEWALK CONSTRUCTION, ENTRANCE CONSTRUCTION & GRADING
8411233	Jesse J. Tourville and Maxine Tourville, his wife as joint tenants BK 3041, PG 223 TITLE REPORT NO. MA-3730	0.2065	0.0101	441	0.1964	TE 0.0329	TE 1,433	13-2-21-27-10-101-013	SIDEWALK CONSTRUCTION & GRADING
8411234	Evelyn I. Clapp DOC. NO. 2009R05563 TITLE REPORT NO. MA-3731	0.1147	0.0056	245	0.1091	TE 0.0288	TE 1,253	13-2-21-27-10-101-012	SIDEWALK CONSTRUCTION & GRADING



STATE OF ILLINOIS)
) SS
COUNTY OF MADISON)
I, EDDIE B. MURRAY, AN ILLINOIS PROFESSIONAL LAND SURVEYOR,
STATE THAT I HAVE SURVEYED THE PLAT OF HIGHWAY SHOWN HEREON AND THAT THIS
PROFESSIONAL SERVICE CONFORMS TO THE CURRENT ILLINOIS MINIMUM STANDARDS
FOR A BOUNDARY SURVEY FOR THE PROPOSED PARCEL(S) TO BE ACQUIRED BY THE
STATE OF ILLINOIS, DEPARTMENT OF TRANSPORTATION, SHOWN HEREON.

DATED _____
EDDIE B. MURRAY, PLS NO. 35-003126
LICENSE EXPIRATION DATE: 11/30/2010

INSERT SURVEYORS SEAL HERE

N.W. 1/4
SEC 27-3-8



16141 SWINGLEY RIDGE RD, SUITE 300,
CHESTERFIELD, MO 63017
PHONE (636) 537-5585
REG. No 184002570

ILLINOIS DEPARTMENT OF TRANSPORTATION PLAT OF HIGHWAYS			
FAP ROUTE 600 (IL 159) SECTION 60-(30,31,128)-3 MADISON COUNTY JOB NO. R-98-011-04 STATION 201+00 TO STATION 206+00			
SCALE: 1" = 20'			
ILLINOIS DEPARTMENT OF TRANSPORTATION DIVISION OF HIGHWAYS/REGION 5/DISTRICT 8 1102 EASTPORT PLAZA DRIVE COLLINSVILLE, ILLINOIS 62234-6198			
F.A.P. RTE.	SECTION	COUNTY	TOTAL SHEETS
600	60-(30,31,128)-3	MADISON	529
COMPLETION DATE OF FIELD WORK PERFORMED		TOTAL SHEETS	330
LAND SURVEY:		CONTRACT NO.	
ROW STAKING:		FED. ROAD DIST. NO. - ILLINOIS FED. AID PROJECT	

PART OF THE N.W. 1/4 OF SECTION 27, T. 3 N., R. 8 W. OF THE 3RD P.M., IN MADISON COUNTY, ILLINOIS

N.W. 1/4
SEC 27-3-8

SPACE RESERVED FOR RECORDING OFFICER

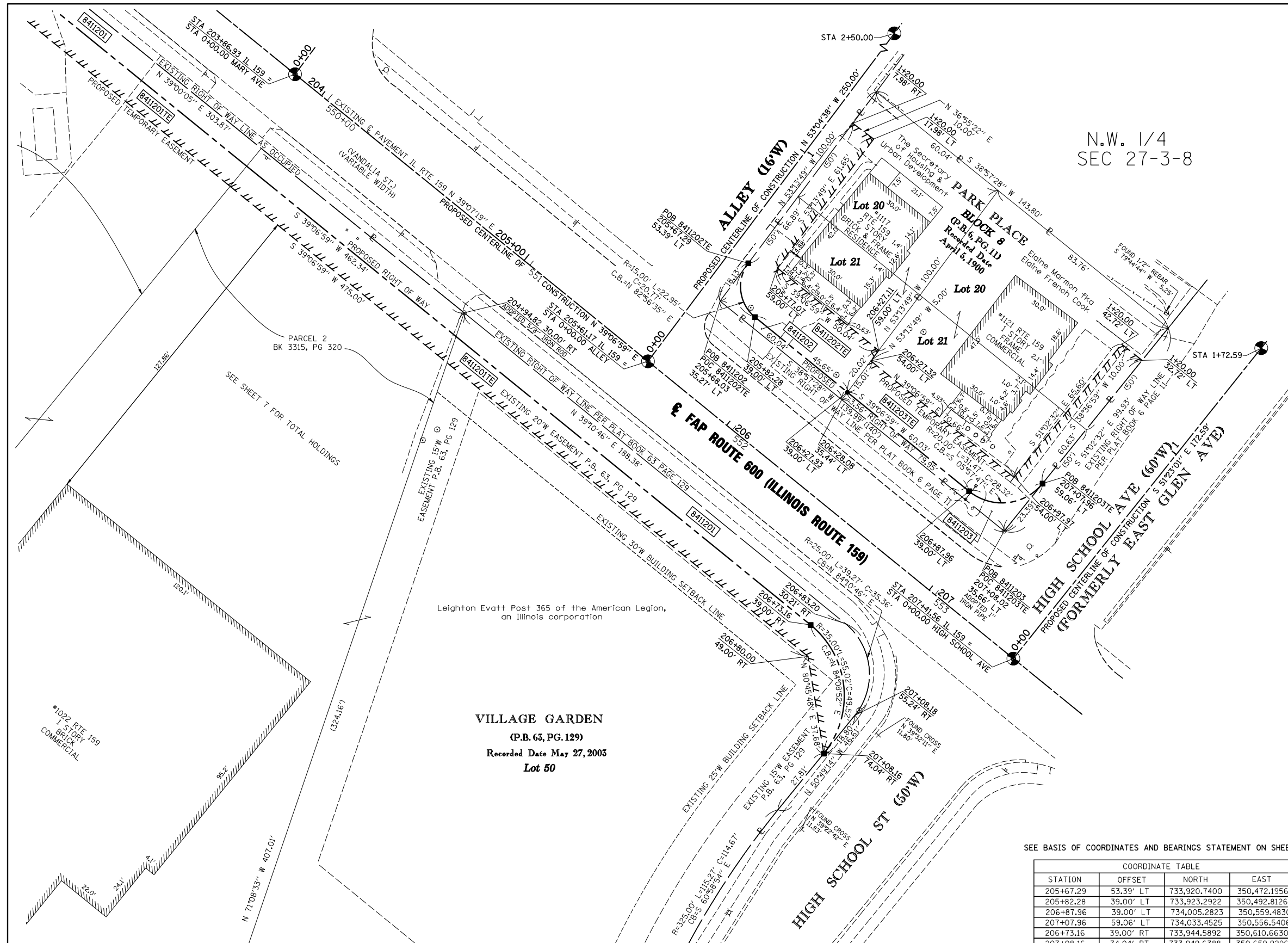
STATE OF ILLINOIS)
) SS
COUNTY OF MADISON)

I, EDDIE B. MURRAY, AN ILLINOIS PROFESSIONAL LAND SURVEYOR, STATE THAT I HAVE SURVEYED THE PLAT OF HIGHWAY SHOWN HEREON AND THAT THIS PROFESSIONAL SERVICE CONFORMS TO THE CURRENT ILLINOIS MINIMUM STANDARDS FOR A BOUNDARY SURVEY FOR THE PROPOSED PARCEL(S) TO BE ACQUIRED BY THE STATE OF ILLINOIS, DEPARTMENT OF TRANSPORTATION, SHOWN HEREON.

DATED _____

EDDIE B. MURRAY, PLS NO. 35-003126
LICENSE EXPIRATION DATE: 11/30/2010

INSERT
SURVEYORS
SEAL HERE



VILLAGE GARDEN
(P.B. 63, PG. 129)
Recorded Date May 27, 2005
Lot 50

SEE BASIS OF COORDINATES AND BEARINGS STATEMENT ON SHEET 2

COORDINATE TABLE			
STATION	OFFSET	NORTH	EAST
205+67.29	53.39' LT	733,920.7400	350,472.1956
205+82.28	39.00' LT	733,923.2922	350,492.8126
206+87.96	39.00' LT	734,005.2823	350,559.4830
207+07.96	59.06' LT	734,033.4525	350,556.5406
206+73.16	39.00' RT	733,944.5892	350,610.6630
207+08.16	74.04' RT	733,949.6388	350,659.9296
0+00.00	ALLEY	733,882.3075	350,509.7521
2+50.00	ALLEY	734,032.4916	350,309.8903
0+00.00	HIGH SCHOOL AVE	734,022.2492	350,623.5797
1+72.59	HIGH SCHOOL AVE	734,129.9628	350,488.7285

PARCEL NO.	OWNER	TOTAL HOLDING ACRES	FEE SIMPLE ACQUISITION ACRES	REMAINDER ACRES	EASEMENTS		PERMANENT TAX NUMBER(S)	PROPERTY ACQUIRED BY
					PE = PERMANENT ACRES	TE = TEMPORARY ACRES		
8411201	Leighton Evatt Post 365 of the American Legion, an Illinois corporation BK 3315, PG 320 DOC. NO. 2005R17493 TITLE REPORT NO. MA-3450 & MA-3731.2	5.4527	0.1091	4,752	5.3436	TE 0.1339	TE 5,831	SIDEWALK CONSTRUCTION, ENTRANCE CONSTRUCTION & GRADING 13-1-21-27-10-102-003 13-2-21-27-10-102-003(p)
8411202	The Secretary of Housing & Urban Development DOC. NO. 2010R25394 TITLE REPORT NO. MA-3445	0.1377	0.0060	263	0.1317	TE 0.0407	TE 1,772	SIDEWALK CONSTRUCTION & GRADING 13-2-21-27-10-101-011
8411203	Elaine Marmon fka Elaine French Cook BK 3909, PG 0632 TITLE REPORT NO. MA-3446	0.1878	0.0083	362	0.1795	TE 0.0408	TE 1,776	GRADING 13-2-21-27-10-101-010

* SEE TOTAL HOLDING AREA SOURCE TABLE ON SHEET 2
SEE SHEET 2 FOR LEGEND

16141 SWINGLEY RIDGE RD, SUITE 300,
CHESTERFIELD, MO 63017
PHONE (636) 537-5585
REG. No 184002570

ILLINOIS DEPARTMENT OF TRANSPORTATION
PLAT OF HIGHWAYS
FAP ROUTE 600 (IL 159)
SECTION 60-(30,31,128)-3
MADISON COUNTY
JOB NO. R-98-011-04
STATION 204+00 TO STATION 208+00

SCALE: 1" = 20'

ILLINOIS DEPARTMENT OF TRANSPORTATION
DIVISION OF HIGHWAYS/REGION 5/DISTRICT 8
1102 EASTPORT PLAZA DRIVE
COLLINSVILLE, ILLINOIS 62234-6198

F.A.P. RTE.	SECTION	COUNTY	TOTAL SHEETS	SHEET NO.
600	60-(30,31,128)-3	MADISON	529	331

COMPLETION DATE OF FIELD WORK PERFORMED _____
LAND SURVEY: _____ ROW STAKING: _____
CONTRACT NO. _____
FED. ROAD DIST. NO. _____ ILLINOIS FED. AID PROJECT

PART OF THE N.W. 1/4 OF SECTION 27, T. 3 N., R. 8 W. OF THE 3RD P.M., IN MADISON COUNTY, ILLINOIS

PARCEL NO.	OWNER	TOTAL HOLDING ACRES	FEE SIMPLE ACQUISITION ACRES	REMAINDER SO. FT.	ACRES	EASEMENTS		PERMANENT TAX NUMBER(S)	PROPERTY ACQUIRED BY
						PE = PERMANENT ACRES	TE = TEMPORARY SO. FT.		
8411205	First Collinsville Bank DOC. NO. 2004R37788 TITLE REPORT NO. MA-4145	0.9848	0.0422	1,840	0.9426	TE 0.0373	TE 1,625	GRADING	13-2-21-27-10-103-051
8411206	Joseph E. Osborn and Donald P. Osborn D/B/A Osborn Development, a Partnership BK 4463, PG 619 TITLE REPORT NO. MA-3449	1.2908	0.0166	722	1.2742	TE 0.0331	TE 1,442	ENTRANCE CONSTRUCTION & GRADING	13-2-21-27-10-103-049
8411204	Son of Life Fellowship, Inc. BK 3261, PG 491 TITLE REPORT NO. MA-3447	10.6444	0.1064	4,633	10.5380	PE 0.0503 TE-A 0.2223 TE-B 0.1703	PE 2,190 TE-A 9,683 TE-B 7,416	TE-SIDEWALK & ENTRANCE CONSTRUCTION & GRADING PE-DRAINAGE & MAINTENANCE	13-2-21-27-10-101-001 13-2-21-27-06-103-012.001 13-1-21-27-06-103-013 13-1-21-27-06-103-014

SPACE RESERVED FOR RECORDING OFFICER

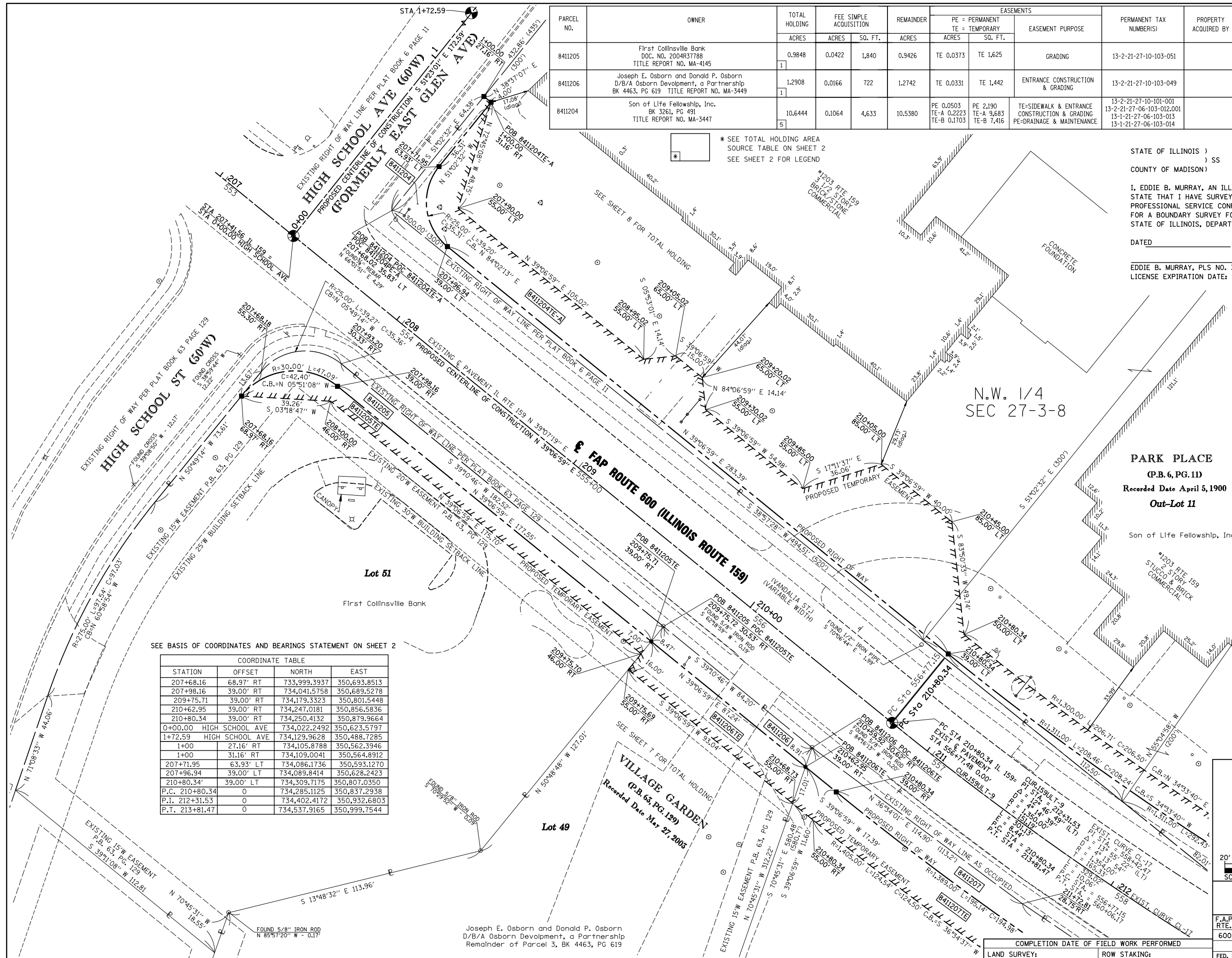
* SEE TOTAL HOLDING AREA SOURCE TABLE ON SHEET 2
SEE SHEET 2 FOR LEGEND

STATE OF ILLINOIS)
) SS
COUNTY OF MADISON)

I, EDDIE B. MURRAY, AN ILLINOIS PROFESSIONAL LAND SURVEYOR, STATE THAT I HAVE SURVEYED THE PLAT OF HIGHWAY SHOWN HEREON AND THAT THIS PROFESSIONAL SERVICE CONFORMS TO THE CURRENT ILLINOIS MINIMUM STANDARDS FOR A BOUNDARY SURVEY FOR THE PROPOSED PARCEL(S) TO BE ACQUIRED BY THE STATE OF ILLINOIS, DEPARTMENT OF TRANSPORTATION, SHOWN HEREON.

DATED _____
EDDIE B. MURRAY, PLS NO. 35-003126
LICENSE EXPIRATION DATE: 11/30/2010

INSERT SURVEYORS SEAL HERE



SEE BASIS OF COORDINATES AND BEARINGS STATEMENT ON SHEET 2

STATION	OFFSET	NORTH	EAST
207+68.16	68.97' RT	733,999.3937	350,693.8513
207+98.16	39.00' RT	734,041.5758	350,689.5278
209+75.71	39.00' RT	734,179.3323	350,801.5448
210+62.95	39.00' RT	734,247.0181	350,856.5836
210+80.34	39.00' RT	734,250.4132	350,879.9664
0+00.00	HIGH SCHOOL AVE	734,022.2492	350,623.5797
1+72.59	HIGH SCHOOL AVE	734,129.9628	350,488.7285
1+00	27.16' RT	734,105.8788	350,562.3946
1+00	31.16' RT	734,109.0041	350,564.8912
207+71.95	63.93' LT	734,086.1736	350,593.1270
207+96.94	39.00' LT	734,089.8414	350,628.2423
210+80.34	39.00' LT	734,309.7175	350,807.0350
P.C. 210+80.34	0	734,285.1125	350,837.2938
P.T. 212+31.53	0	734,402.4172	350,932.6803
P.T. 213+81.47	0	734,537.9165	350,999.7544

**16141 SWINGLEY RIDGE RD, SUITE 300,
CHESTERFIELD, MO 63017
PHONE (636) 537-5585
REG. No 184002570**

ILLINOIS DEPARTMENT OF TRANSPORTATION
PLAT OF HIGHWAYS
FAP ROUTE 600 (IL 159)
SECTION 60-(30,31,128)-3
MADISON COUNTY
JOB NO. R-98-011-04
STATION 207+00 TO STATION 212+00

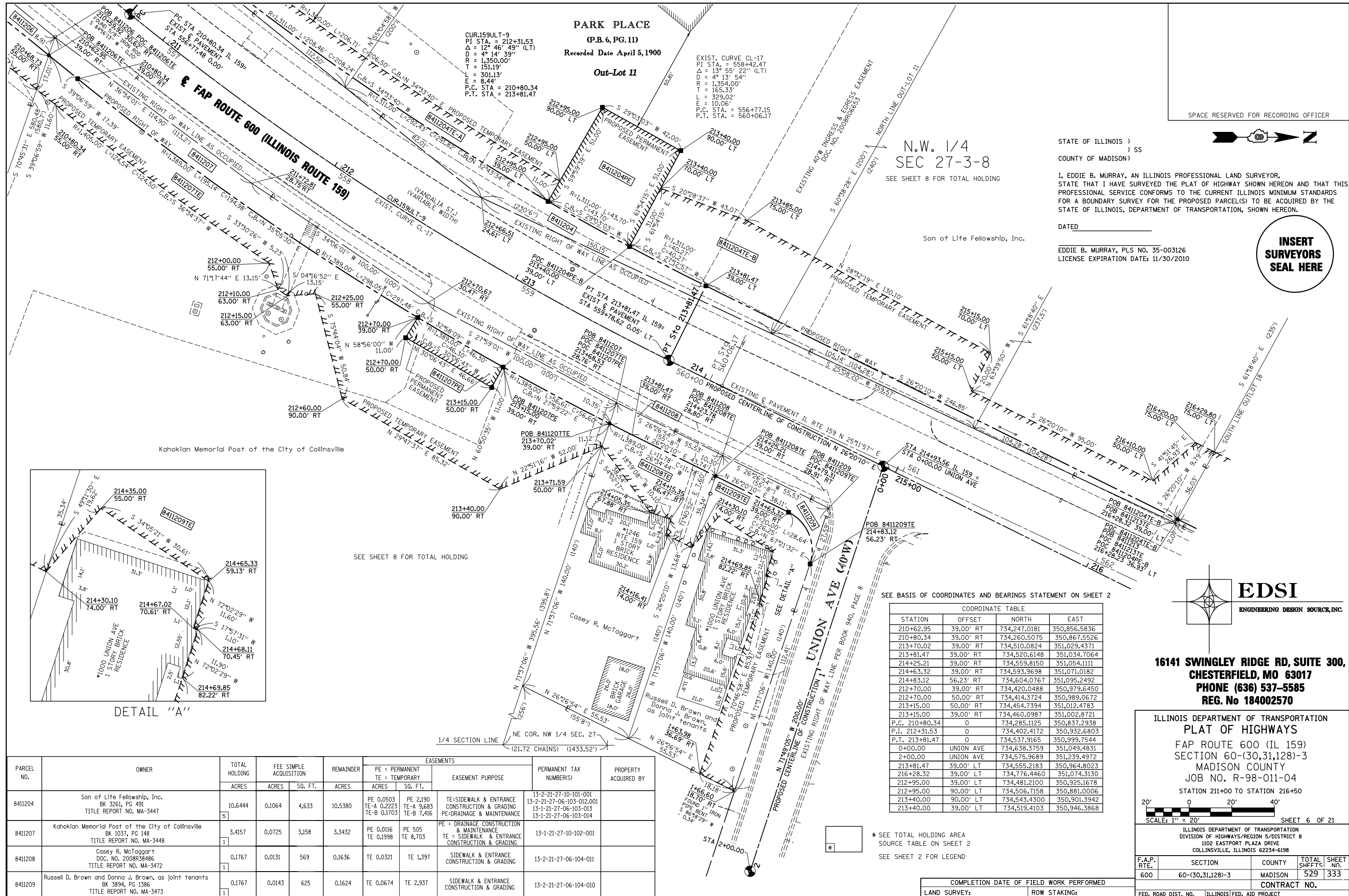
ILLINOIS DEPARTMENT OF TRANSPORTATION
DIVISION OF HIGHWAYS/REGION 5/DISTRICT 8
1102 EASTPORT PLAZA DRIVE
COLLINSVILLE, ILLINOIS 62234-6198

SCALE: 1" = 20'
SHEET 5 OF 21

F.A.P. R.T.E.	SECTION	COUNTY	TOTAL SHEETS	SHEET NO.
600	60-(30,31,128)-3	MADISON	529	332

COMPLETION DATE OF FIELD WORK PERFORMED	
LAND SURVEY:	ROW STAKING:

PART OF THE N.W. 1/4 OF SECTION 27, T. 3 N., R. 8 W. OF THE 3RD P.M., IN MADISON COUNTY, ILLINOIS



SPACE RESERVED FOR RECORDING OFFICER

N.W. 1/4
SEC 27-3-8
SEE SHEET 8 FOR TOTAL HOLDING

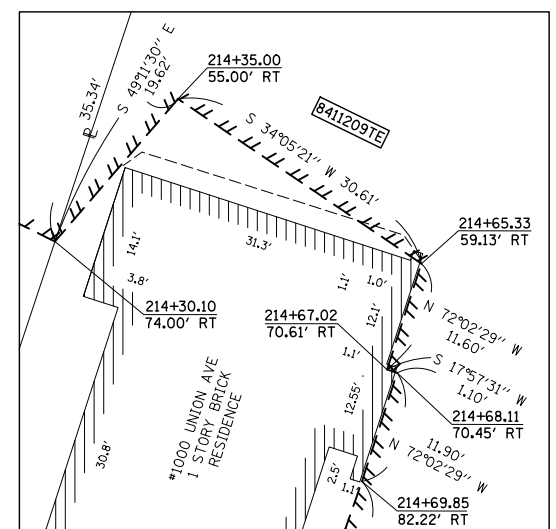
STATE OF ILLINOIS)
) SS
COUNTY OF MADISON)

I, EDDIE B. MURRAY, AN ILLINOIS PROFESSIONAL LAND SURVEYOR,
STATE THAT I HAVE SURVEYED THE PLAT OF HIGHWAY SHOWN HEREON AND THAT THIS
PROFESSIONAL SERVICE CONFORMS TO THE CURRENT ILLINOIS MINIMUM STANDARDS
FOR A BOUNDARY SURVEY FOR THE PROPOSED PARCEL(S) TO BE ACQUIRED BY THE
STATE OF ILLINOIS, DEPARTMENT OF TRANSPORTATION, SHOWN HEREON.

DATED _____

EDDIE B. MURRAY, PLS NO. 35-003126
LICENSE EXPIRATION DATE: 11/30/2010

**INSERT
SURVEYORS
SEAL HERE**



DETAIL "A"

SEE BASIS OF COORDINATES AND BEARINGS STATEMENT ON SHEET 2

STATION	OFFSET	NORTH	EAST
210+62.95	39.00' RT	734,247.0181	350,856.5836
210+80.34	39.00' RT	734,260.5075	350,867.5526
213+70.02	39.00' RT	734,510.0824	351,029.4371
213+81.47	39.00' RT	734,520.6148	351,034.7064
214+25.21	39.00' RT	734,559.8150	351,054.1111
214+63.32	39.00' RT	734,593.9698	351,071.0182
214+83.12	56.23' RT	734,604.0767	351,095.2492
212+70.00	39.00' RT	734,420.0488	350,979.6450
212+70.00	50.00' RT	734,414.3724	350,989.0672
213+15.00	50.00' RT	734,454.7394	351,012.4783
213+15.00	39.00' RT	734,460.0987	351,002.8721
P.C. 210+80.34	0	734,285.1125	350,837.2938
P.L. 212+31.53	0	734,402.4172	350,932.6803
P.T. 213+81.47	0	734,537.9165	350,999.7544
0+00.00	UNION AVE	734,638.3759	351,049.4831
2+00.00	UNION AVE	734,575.9689	351,239.4972
213+81.47	39.00' LT	734,555.2183	350,964.8023
216+28.32	39.00' LT	734,776.4460	351,074.3130
212+95.00	39.00' LT	734,481.2100	350,925.1678
212+95.00	90.00' LT	734,506.7158	350,881.0006
213+40.00	90.00' LT	734,543.4300	350,901.3942
213+40.00	39.00' LT	734,519.4103	350,946.3868

**16141 SWINGLEY RIDGE RD, SUITE 300,
CHESTERFIELD, MO 63017
PHONE (636) 537-5585
REG. No 184002570**

ILLINOIS DEPARTMENT OF TRANSPORTATION
PLAT OF HIGHWAYS
FAP ROUTE 600 (IL 159)
SECTION 60-(30,31,128)-3
MADISON COUNTY
JOB NO. R-98-011-04
STATION 211+00 TO STATION 216+50

SHEET 6 OF 21

F.A.P. RTE.	SECTION	COUNTY	TOTAL SHEETS	SHEET NO.
600	60-(30,31,128)-3	MADISON	529	333

ILLINOIS DEPARTMENT OF TRANSPORTATION
DIVISION OF HIGHWAYS/REGION 5/DISTRICT 8
1102 EASTPORT PLAZA DRIVE
COLLINSVILLE, ILLINOIS 62234-6198

COMPLETION DATE OF FIELD WORK PERFORMED	
LAND SURVEY:	ROW STAKING:

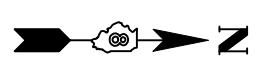
CONTRACT NO.

FED. ROAD DIST. NO. ILLINOIS FED. AID PROJECT

PARCEL NO.	OWNER	TOTAL HOLDING ACRES	FEE SIMPLE ACQUISITION ACRES	REMAINDER ACRES	EASEMENTS		PERMANENT TAX NUMBERS	PROPERTY ACQUIRED BY
					PE = PERMANENT ACRES	TE = TEMPORARY ACRES		
8411204	Son of Life Fellowship, Inc. BK 3261, PG 491 TITLE REPORT NO. MA-3447	10.6444	0.1064	4.633	10.5380		13-2-21-27-10-101-001 13-2-21-27-06-103-012-001 13-1-21-27-06-103-013 13-1-21-27-06-103-014	
8411207	Kahokian Memorial Post of the City of Collinsville BK 1037, PG 148 TITLE REPORT NO. MA-3448	3.4157	0.0725	3.158	3.3432		13-1-21-27-10-102-001	
8411208	Casey R. McTaggart DOC. NO. 2008R38486 TITLE REPORT NO. MA-3472	0.1767	0.0131	569	0.1636		13-2-21-27-06-104-011	
8411209	Russell D. Brown and Donna J. Brown, as joint tenants BK 3894, PG 1386 TITLE REPORT NO. MA-3473	0.1767	0.0143	625	0.1624		13-2-21-27-06-104-010	

PART OF THE N.W. 1/4 OF SECTION 27, T. 3 N., R. 8 W. OF THE 3RD P.M., IN MADISON COUNTY, ILLINOIS

SPACE RESERVED FOR RECORDING OFFICER



N.W. 1/4 AND N.E. 1/4
SEC 27-3-8


NORTH PARK PLACE
(P.B. 6, PG. 59)
Recorded Date August 26, 1903
Gateway Apartments, Inc.
Bk. 3946, Pg. 45

PARK PLACE
(P.B. 6, PG. 11)
Recorded Date April 5, 1900
Part of Block 19
Gateway Apartments, Inc.
Bk. 3489, Pg. 1795
TOTAL HOLDING 8411223

STATE OF ILLINOIS)
) SS
COUNTY OF MADISON)

I, EDDIE B. MURRAY, AN ILLINOIS PROFESSIONAL LAND SURVEYOR, STATE THAT I HAVE SURVEYED THE PLAT OF HIGHWAY SHOWN HEREON AND THAT THIS PROFESSIONAL SERVICE CONFORMS TO THE CURRENT ILLINOIS MINIMUM STANDARDS FOR A BOUNDARY SURVEY FOR THE PROPOSED PARCEL(S) TO BE ACQUIRED BY THE STATE OF ILLINOIS, DEPARTMENT OF TRANSPORTATION, SHOWN HEREON.

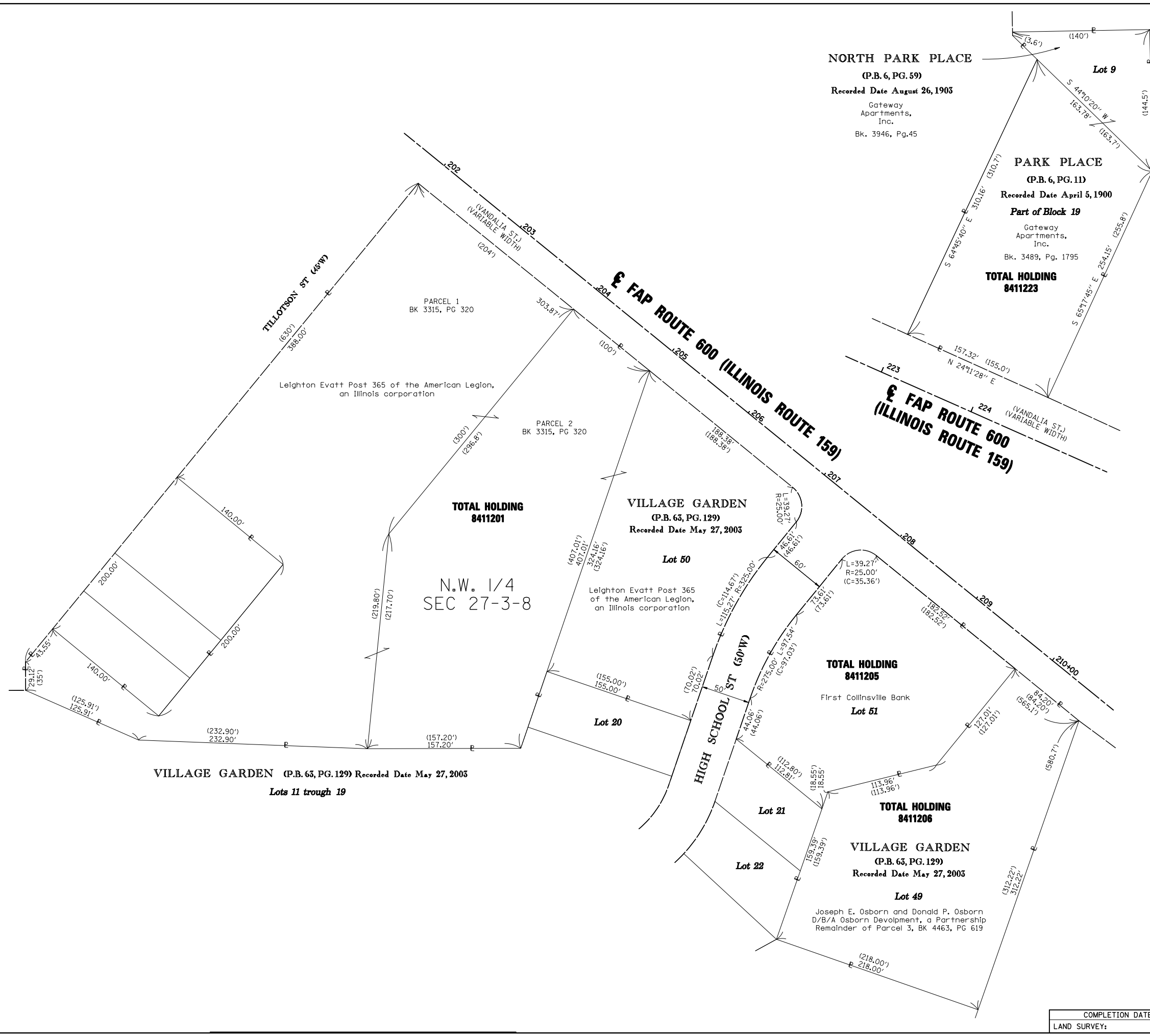
DATED _____
EDDIE B. MURRAY, PLS NO. 35-003126
LICENSE EXPIRATION DATE: 11/30/2010



**16141 SWINGLEY RIDGE RD, SUITE 300,
CHESTERFIELD, MO 63017
PHONE: (636) 537-5585
REG. No. 184002570**


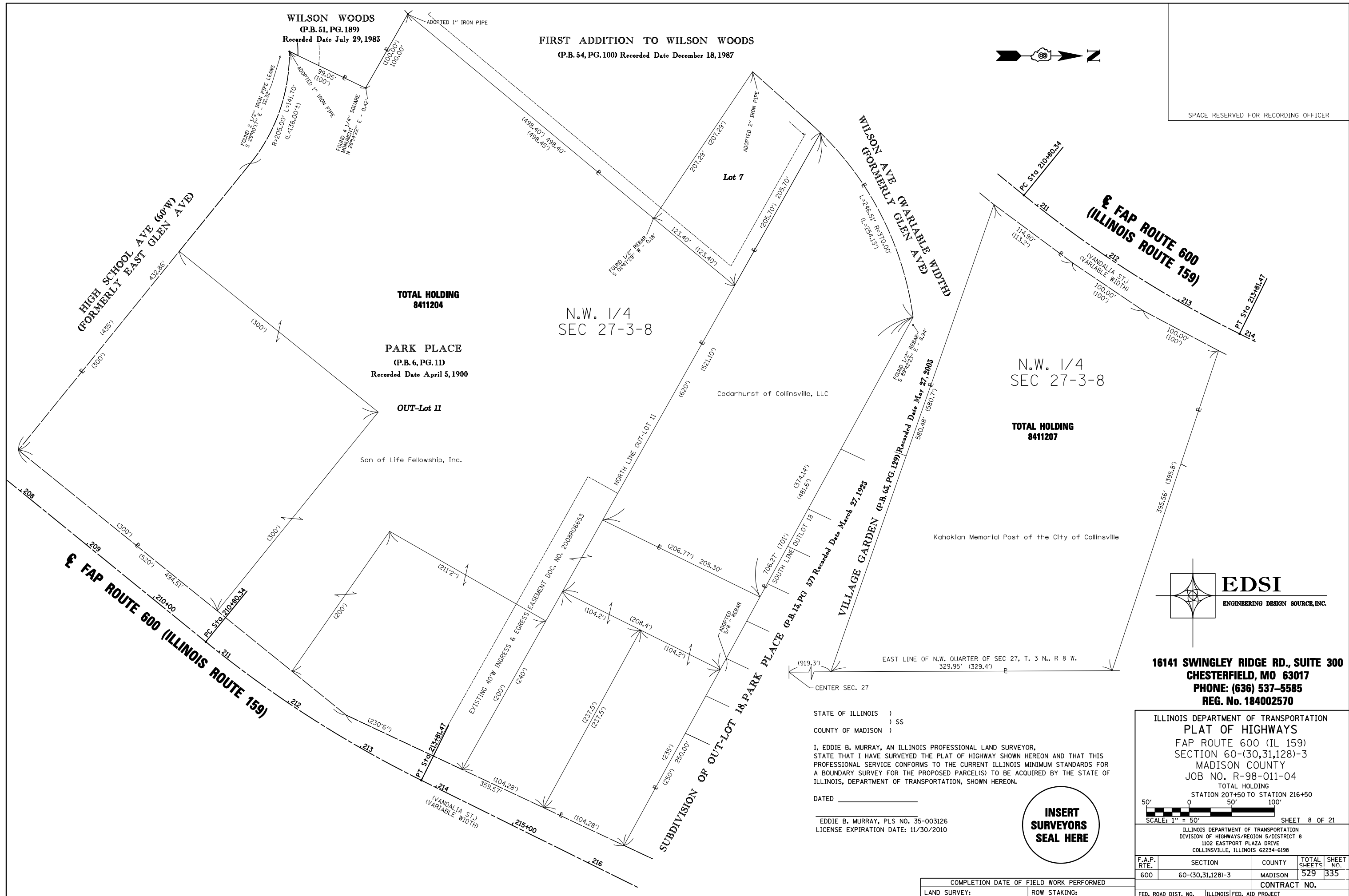
ILLINOIS DEPARTMENT OF TRANSPORTATION
PLAT OF HIGHWAYS
FAP ROUTE 600 (IL 159)
SECTION 60-(30,31,128)-3
MADISON COUNTY
JOB NO. R-98-011-04
TOTAL HOLDING
STATION 201+00 TO STATION 211+00
SCALE: 1" = 50' SHEET 7 OF 21
ILLINOIS DEPARTMENT OF TRANSPORTATION
DIVISION OF HIGHWAYS/REGION 5/DISTRICT 8
1102 EASTPORT PLAZA DRIVE
COLLINSVILLE, ILLINOIS 62234-6198

F.A.P. RTE.	SECTION	COUNTY	TOTAL SHEETS	SHEET NO.
600	60-(30,31,128)-3	MADISON	529	334
COMPLETION DATE OF FIELD WORK PERFORMED			CONTRACT NO.	
LAND SURVEY:		ROW STAKING:		
FED. ROAD DIST. NO. - ILLINOIS FED. AID PROJECT				



PART OF THE N.W. 1/4 OF SECTION 27, T. 3 N., R. 8 W. OF THE 3RD P.M., IN MADISON COUNTY, ILLINOIS

SPACE RESERVED FOR RECORDING OFFICER



16141 SWINGLEY RIDGE RD., SUITE 300
 CHESTERFIELD, MO 63017
 PHONE: (636) 537-5585
 REG. No. 184002570

ILLINOIS DEPARTMENT OF TRANSPORTATION
 PLAT OF HIGHWAYS
 FAP ROUTE 600 (IL 159)
 SECTION 60-(30,31,128)-3
 MADISON COUNTY
 JOB NO. R-98-011-04
 TOTAL HOLDING
 STATION 207+50 TO STATION 216+50
 SCALE: 1" = 50'
 SHEET 8 OF 21
 ILLINOIS DEPARTMENT OF TRANSPORTATION
 DIVISION OF HIGHWAYS/REGION 5/DISTRICT 8
 1102 EASTPORT PLAZA DRIVE
 COLLINSVILLE, ILLINOIS 62234-6198

F.A.P. RTE.	SECTION	COUNTY	TOTAL SHEETS	SHEET NO.
600	60-(30,31,128)-3	MADISON	529	335
CONTRACT NO.				

STATE OF ILLINOIS)
) SS
 COUNTY OF MADISON)
 I, EDDIE B. MURRAY, AN ILLINOIS PROFESSIONAL LAND SURVEYOR,
 STATE THAT I HAVE SURVEYED THE PLAT OF HIGHWAY SHOWN HEREON AND THAT THIS
 PROFESSIONAL SERVICE CONFORMS TO THE CURRENT ILLINOIS MINIMUM STANDARDS FOR
 A BOUNDARY SURVEY FOR THE PROPOSED PARCEL(S) TO BE ACQUIRED BY THE STATE OF
 ILLINOIS, DEPARTMENT OF TRANSPORTATION, SHOWN HEREON.
 DATED _____
 EDDIE B. MURRAY, PLS NO. 35-003126
 LICENSE EXPIRATION DATE: 11/30/2010



COMPLETION DATE OF FIELD WORK PERFORMED	
LAND SURVEY:	ROW STAKING:

PART OF THE N.W. 1/4 OF SECTION 27, T. 3 N., R. 8 W. OF THE 3RD P.M., IN MADISON COUNTY, ILLINOIS

PARCEL NO.	OWNER	TOTAL HOLDING		FEE SIMPLE ACQUISITION	REMAINDER	EASEMENTS		PERMANENT TAX NUMBER(S)	PROPERTY ACQUIRED BY
		ACRES	SO. FT.			TE = TEMPORARY	EASEMENT PURPOSE		
8411210	Linda K. Sanford DOC. NO. 2005R66954 TITLE REPORT NO. MA-3474	0.1672	641	0.0147	0.1525	TE 0.0561	TE 2,442	ENTRANCE CONSTRUCTION & GRADING	13-2-21-27-06-104-009
8411211	Dennis A. Tarrant and Theresa M. Tarrant, his wife as joint tenants DOC. NO. 2005R04749 TITLE REPORT NO. MA-3475	0.1862	576	0.0132	0.1730	TE 0.0485	TE 2,113	SIDEWALK & ENTRANCE CONSTRUCTION & GRADING	13-2-21-27-06-104-008
8411212	Betty C. Blasbas, Trustee of the Betty C. Blasbas Living Trust Dated December 4, 1996 DOC. NO. 2003R61487 TITLE REPORT NO. MA-3476	0.9262	2,042	0.0469	0.8793	TE 0.1665	TE 7,251	ENTRANCE CONSTRUCTION & GRADING	13-1-21-27-06-104-004
8411217	Renee Robertson BK 4439, PG 3174 TITLE REPORT NO. MA-3477	0.2072	702	0.0161	0.1911	TE 0.0284	TE 1,238	SIDEWALK & ENTRANCE CONSTRUCTION & GRADING	13-1-21-27-06-104-003

SPACE RESERVED FOR RECORDING OFFICER

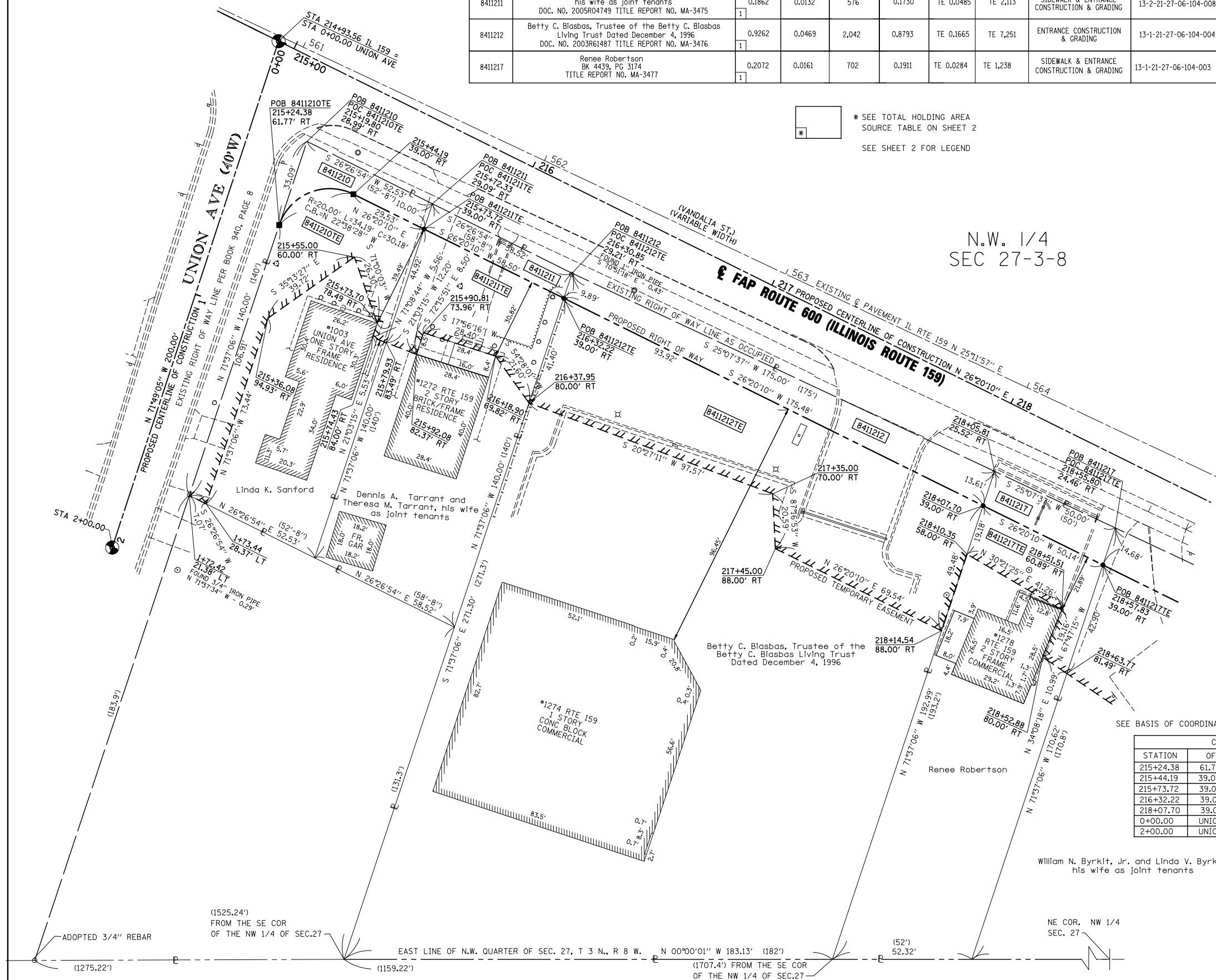
STATE OF ILLINOIS)
) SS
COUNTY OF MADISON)

I, EDDIE B. MURRAY, AN ILLINOIS PROFESSIONAL LAND SURVEYOR, STATE THAT I HAVE SURVEYED THE PLAT OF HIGHWAY SHOWN HEREON AND THAT THIS PROFESSIONAL SERVICE CONFORMS TO THE CURRENT ILLINOIS MINIMUM STANDARDS FOR A BOUNDARY SURVEY FOR THE PROPOSED PARCEL(S) TO BE ACQUIRED BY THE STATE OF ILLINOIS, DEPARTMENT OF TRANSPORTATION, SHOWN HEREON.

DATED _____

EDDIE B. MURRAY, PLS NO. 35-003126
LICENSE EXPIRATION DATE: 11/30/2010

INSERT SURVEYORS SEAL HERE




* SEE TOTAL HOLDING AREA SOURCE TABLE ON SHEET 2
SEE SHEET 2 FOR LEGEND

N.W. 1/4
SEC 27-3-8

SEE BASIS OF COORDINATES AND BEARINGS STATEMENT ON SHEET 2

STATION	OFFSET	NORTH	EAST
215+24.38	61.77' RT	734,638.5963	351,118.5134
215+44.19	39.00' RT	734,666.4485	351,106.8961
215+73.72	39.00' RT	734,692.9105	351,119.9952
216+32.22	39.00' RT	734,745.3427	351,145.9498
218+07.70	39.00' RT	734,902.6065	351,223.7976
0+00.00	UNION AVE	734,638.3759	351,049.4831
2+00.00	UNION AVE	734,575.9689	351,239.4972



16141 SWINGLEY RIDGE RD, SUITE 300,
CHESTERFIELD, MO 63017
PHONE (636) 537-5585
REG. No 184002570

ILLINOIS DEPARTMENT OF TRANSPORTATION
PLAT OF HIGHWAYS
FAP ROUTE 600 (IL 159)
SECTION 60-(30,31,128)-3
MADISON COUNTY
JOB NO. R-98-011-04
STATION 215+00 TO STATION 219+00

20' 0' 20' 40'
SCALE: 1" = 20' SHEET 9 OF 21

ILLINOIS DEPARTMENT OF TRANSPORTATION
DIVISION OF HIGHWAYS/REGION 5/DISTRICT 8
1102 EASTPORT PLAZA DRIVE
COLLINSVILLE, ILLINOIS 62234-6198

F.A.P. RTE.	SECTION	COUNTY	TOTAL SHEETS	SHEET NO.
600	60-(30,31,128)-3	MADISON	529	336

CONTRACT NO.

COMPLETION DATE OF FIELD WORK PERFORMED
LAND SURVEY: _____ ROW STAKING: _____

PART OF THE N.W. 1/4 AND PART OF THE N.E. 1/4 OF SECTION 27, T. 3 N., R. 8 W. OF THE 3RD P.M., IN MADISON COUNTY, ILLINOIS

PARCEL NO.	OWNER	TOTAL HOLDING	FEE SIMPLE ACQUISITION		REMAINDER	EASEMENTS		PERMANENT TAX NUMBER(S)	PROPERTY ACQUIRED BY
		ACRES	ACRES	SQ. FT.		ACRES	ACRES		
8411217	Renee Robertson BK 4439, PG 3174 TITLE REPORT NO. MA-3477	0.2072	0.0161	702	0.1911	TE 0.0284	TE 1,238	13-1-21-27-06-104-003	
8411218	William N. Byrkit, Jr. and Linda V. Byrkit, his wife as joint tenants BK 3000, PG 569, TITLE REPORT NO. MA-3478	0.5175	0.0610	2,656	0.4565	TE 0.1811	TE 7,890	13-1-21-27-06-104-002	
8411220	Arthur F. Risavy, as Trustee under the Arthur F. Risavy Trust dated the 10th day of February, 2004 BK 4651, PG 4124, TITLE REPORT NO. MA-3479, MA-4144	0.7389	0.0676	2,947	0.6713	TE-A 0.1331 TE-B 0.6713	TE-A 5,797 TE-B 29,241	13-1-21-27-06-104-001 13-2-21-27-07-204-020	

SPACE RESERVED FOR RECORDING OFFICER

STATE OF ILLINOIS)
COUNTY OF MADISON) SS

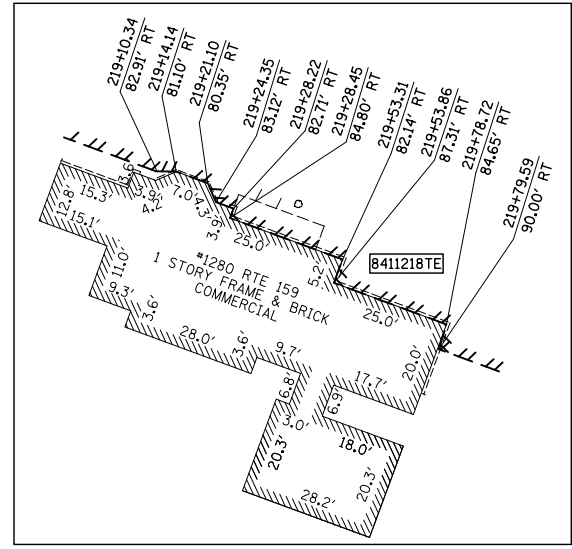
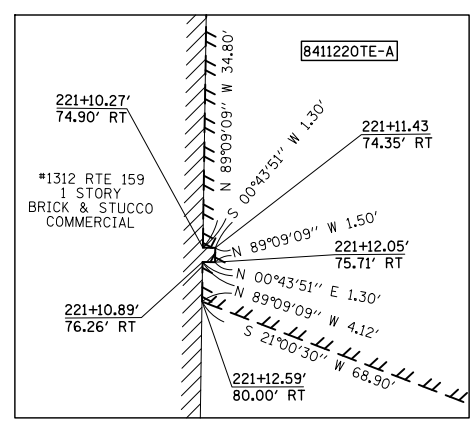
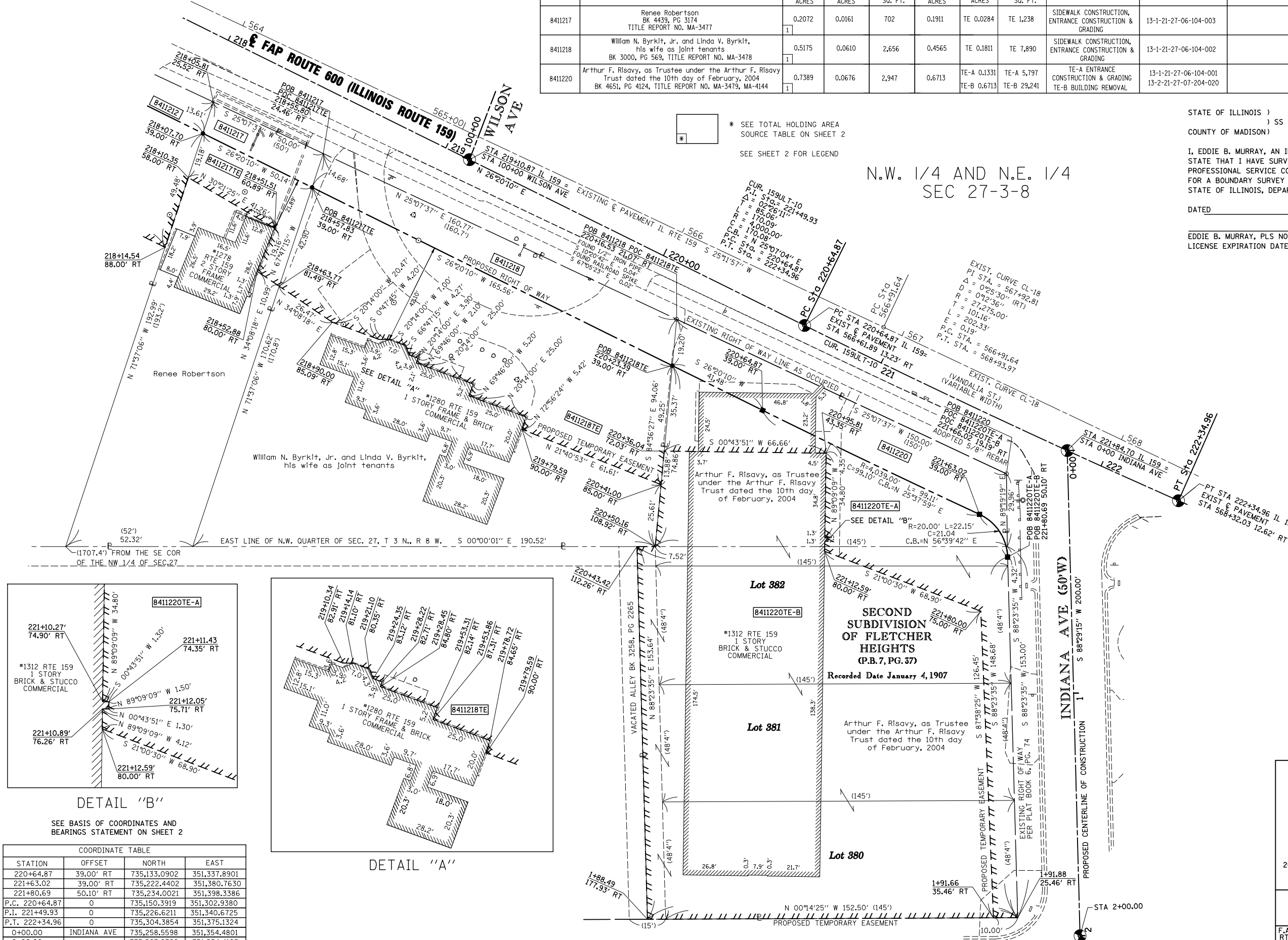
I, EDDIE B. MURRAY, AN ILLINOIS PROFESSIONAL LAND SURVEYOR,
STATE THAT I HAVE SURVEYED THE PLAT OF HIGHWAY SHOWN HEREON AND THAT THIS
PROFESSIONAL SERVICE CONFORMS TO THE CURRENT ILLINOIS MINIMUM STANDARDS
FOR A BOUNDARY SURVEY FOR THE PROPOSED PARCEL(S) TO BE ACQUIRED BY THE
STATE OF ILLINOIS, DEPARTMENT OF TRANSPORTATION, SHOWN HEREON.

DATED _____
EDDIE B. MURRAY, PLS NO. 35-003126
LICENSE EXPIRATION DATE: 11/30/2010

INSERT
SURVEYORS
SEAL HERE


* SEE TOTAL HOLDING AREA
SOURCE TABLE ON SHEET 2
SEE SHEET 2 FOR LEGEND

N.W. 1/4 AND N.E. 1/4
SEC 27-3-8



COORDINATE TABLE

STATION	OFFSET	NORTH	EAST
220+64.87	39.00' RT	735,133.0902	351,337.8901
221+63.02	39.00' RT	735,222.4402	351,380.7630
221+80.69	50.10' RT	735,234.0021	351,398.3386
P.C. 220+64.87	0	735,150.3919	351,302.9380
P.I. 221+49.93	0	735,226.6211	351,340.6725
P.T. 222+34.96	0	735,304.3854	351,375.1324
0+00.00	INDIANA AVE	735,258.5598	351,354.4801
2+00.00	0	735,263.8390	351,554.4105



16141 SWINGLEY RIDGE RD, SUITE 300,
CHESTERFIELD, MO 63017
PHONE (636) 537-5585
REG. No 184002570

ILLINOIS DEPARTMENT OF TRANSPORTATION
PLAT OF HIGHWAYS
FAP ROUTE 600 (IL 159)
SECTION 60-(30,31,128)-3
MADISON COUNTY
JOB NO. R-98-011-04
STATION 218+00 TO STATION 222+00

SCALE: 1" = 20'

SHEET 10 OF 21

ILLINOIS DEPARTMENT OF TRANSPORTATION
DIVISION OF HIGHWAYS/REGION 5/DISTRICT 8
1102 EASTPORT PLAZA DRIVE
COLLINSVILLE, ILLINOIS 62234-6198

F.A.P. RTE.	SECTION	COUNTY	TOTAL SHEETS	SHEET NO.
600	60-(30,31,128)-3	MADISON	529	337

CONTRACT NO. _____

PART OF THE N.W. 1/4 OF SECTION 27, T. 3 N., R. 8 W. OF THE 3RD P.M., IN MADISON COUNTY, ILLINOIS

SPACE RESERVED FOR RECORDING OFFICER

N.W. 1/4
SEC 27-3-8

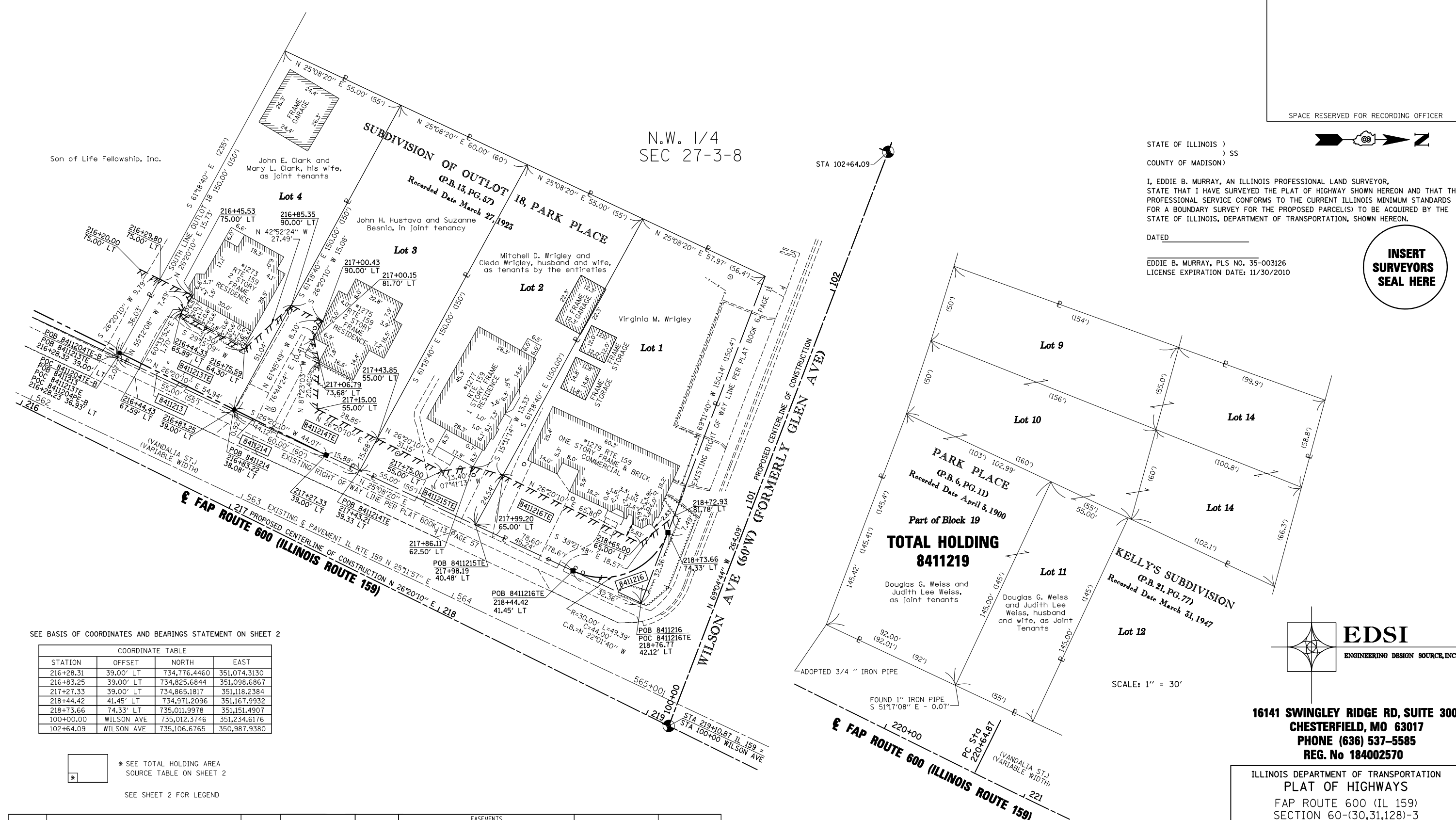
STATE OF ILLINOIS)
) SS
COUNTY OF MADISON)

I, EDDIE B. MURRAY, AN ILLINOIS PROFESSIONAL LAND SURVEYOR,
STATE THAT I HAVE SURVEYED THE PLAT OF HIGHWAY SHOWN HEREON AND THAT THIS
PROFESSIONAL SERVICE CONFORMS TO THE CURRENT ILLINOIS MINIMUM STANDARDS
FOR A BOUNDARY SURVEY FOR THE PROPOSED PARCEL(S) TO BE ACQUIRED BY THE
STATE OF ILLINOIS, DEPARTMENT OF TRANSPORTATION, SHOWN HEREON.

DATED _____

EDDIE B. MURRAY, PLS NO. 35-003126
LICENSE EXPIRATION DATE: 11/30/2010

**INSERT
SURVEYORS
SEAL HERE**



SEE BASIS OF COORDINATES AND BEARINGS STATEMENT ON SHEET 2

COORDINATE TABLE			
STATION	OFFSET	NORTH	EAST
216+28.31	39.00' LT	734,776.4460	351,074.3130
216+83.25	39.00' LT	734,825.6844	351,098.6867
217+27.33	39.00' LT	734,865.1817	351,118.2384
218+44.42	41.45' LT	734,971.2096	351,167.9932
218+73.66	74.33' LT	735,011.9978	351,151.4907
100+00.00	WILSON AVE	735,012.3746	351,234.6176
102+64.09	WILSON AVE	735,106.6765	350,987.9380

* SEE TOTAL HOLDING AREA
SOURCE TABLE ON SHEET 2
SEE SHEET 2 FOR LEGEND

PARCEL NO.	OWNER	TOTAL HOLDING ACRES	FEE SIMPLE ACQUISITION		REMAINDER ACRES	EASEMENTS		PERMANENT TAX NUMBER(S)	PROPERTY ACQUIRED BY
			ACRES	SO. FT.		PE = PERMANENT ACRES	TE = TEMPORARY SO. FT.		
8411213	John E. Clark and Mary L. Clark, his wife, as joint tenants BK 2970, PG 1055 TITLE REPORT NO. MA-3461	0.1890	0.0019	82	0.1871	TE 0.0388	TE 1,690	13-2-21-27-06-103-015	SIDEWALK CONSTRUCTION, ENTRANCE CONSTRUCTION & GRADING
8411214	John H. Hustava and Suzanne Besnia, in joint tenancy BK 3765, PG 1262 TITLE REPORT NO. MA-3462	0.2062	0.0005	20	0.2057	TE 0.0397	TE 1,728	13-2-21-27-06-103-016	SIDEWALK CONSTRUCTION, ENTRANCE CONSTRUCTION & GRADING
8411215	Mitchell D. Wrigley and Cleda Wrigley, husband and wife, as tenants by the entirety DOC. NO. 2009RS4010 TITLE REPORT NO. MA-3463	0.1890	0	0	0.1890	TE 0.0226	TE 983	13-2-21-27-06-103-017	SIDEWALK CONSTRUCTION, ENTRANCE CONSTRUCTION & GRADING
8411216	Virginia M. Wrigley BK 3698, PG 975 TITLE REPORT NO. MA-3464	0.2347	0.0053	230	0.2294	TE 0.0385	TE 1,675	13-2-21-27-06-103-018	SIDEWALK CONSTRUCTION, ENTRANCE CONSTRUCTION & GRADING

**16141 SWINGLEY RIDGE RD, SUITE 300,
CHESTERFIELD, MO 63017
PHONE (636) 537-5585
REG. No 184002570**

ILLINOIS DEPARTMENT OF TRANSPORTATION
PLAT OF HIGHWAYS
FAP ROUTE 600 (IL 159)
SECTION 60-(30,31,128)-3
MADISON COUNTY
JOB NO. R-98-011-04
STATION 216+00 TO STATION 219+00

SCALE: 1" = 20'

ILLINOIS DEPARTMENT OF TRANSPORTATION
DIVISION OF HIGHWAYS/REGION 5/DISTRICT 8
1102 EASTPORT PLAZA DRIVE
COLLINSVILLE, ILLINOIS 62234-6198

F.A.P. RTE.	SECTION	COUNTY	TOTAL SHEETS	SHEET NO.
600	60-(30,31,128)-3	MADISON	529	338

COMPLETION DATE OF FIELD WORK PERFORMED _____
LAND SURVEY: _____ ROW STAKING: _____
FED. ROAD DIST. NO. _____ ILLINOIS FED. AID PROJECT _____

PART OF THE N.W. 14 OF SECTION 27, T. 3 N., R. 8 W. OF THE 3RD P.M., IN MADISON COUNTY, ILLINOIS

PARCEL NO.	OWNER	TOTAL HOLDING ACRES	FEE SIMPLE ACQUISITION		REMAINDER ACRES	EASEMENTS		PERMANENT TAX NUMBER(S)	PROPERTY ACQUIRED BY
			ACRES	SO. FT.		PE = PERMANENT ACRES	TE = TEMPORARY SO. FT.		
8411219	Douglas G. Weiss and Judith Lee Weiss, husband and wife, as Joint Tenants BK 3304, PG 330 DOC. NO. 2009R60969, DOC. NO. 1995098052, DOC. NO. 1995098049 TITLE REPORT NO. MA-3465, MA-3466	1.1674	0	0	1.1674	TE 0.0620	TE 2,701	13-2-21-27-06-102-037 13-2-21-27-06-102-036 13-2-21-27-06-102-022,001 13-2-21-27-06-102-022	
8411235	Bruce A. Bromley BK 3589, PG 2282 TITLE REPORT NO. MA-3467	0.2641	0	0	0.2641	PE 0.0105 TE 0.0267	PE 457 TE 1,163	13-2-21-27-06-102-021 13-2-21-27-06-102-020	
8411236	Joseph Grace DOC. NO. 2009R60228, DOC. NO. 2005R31416 TITLE REPORT NO. MA-3469	0.1249	0	0	0.1249	TE 0.0047	TE 205	13-2-21-27-06-102-019	
8411222	Steve Levey aka Steven Levey, Sr. and Ellen Levey aka Ellen S. Levey, as joint tenants DOC. NO. 2008R19792 TITLE REPORT NO. MA-3470	0.5973	0	0	0.5973	TE 0.0250	TE 1,088	13-2-21-27-06-102-018	

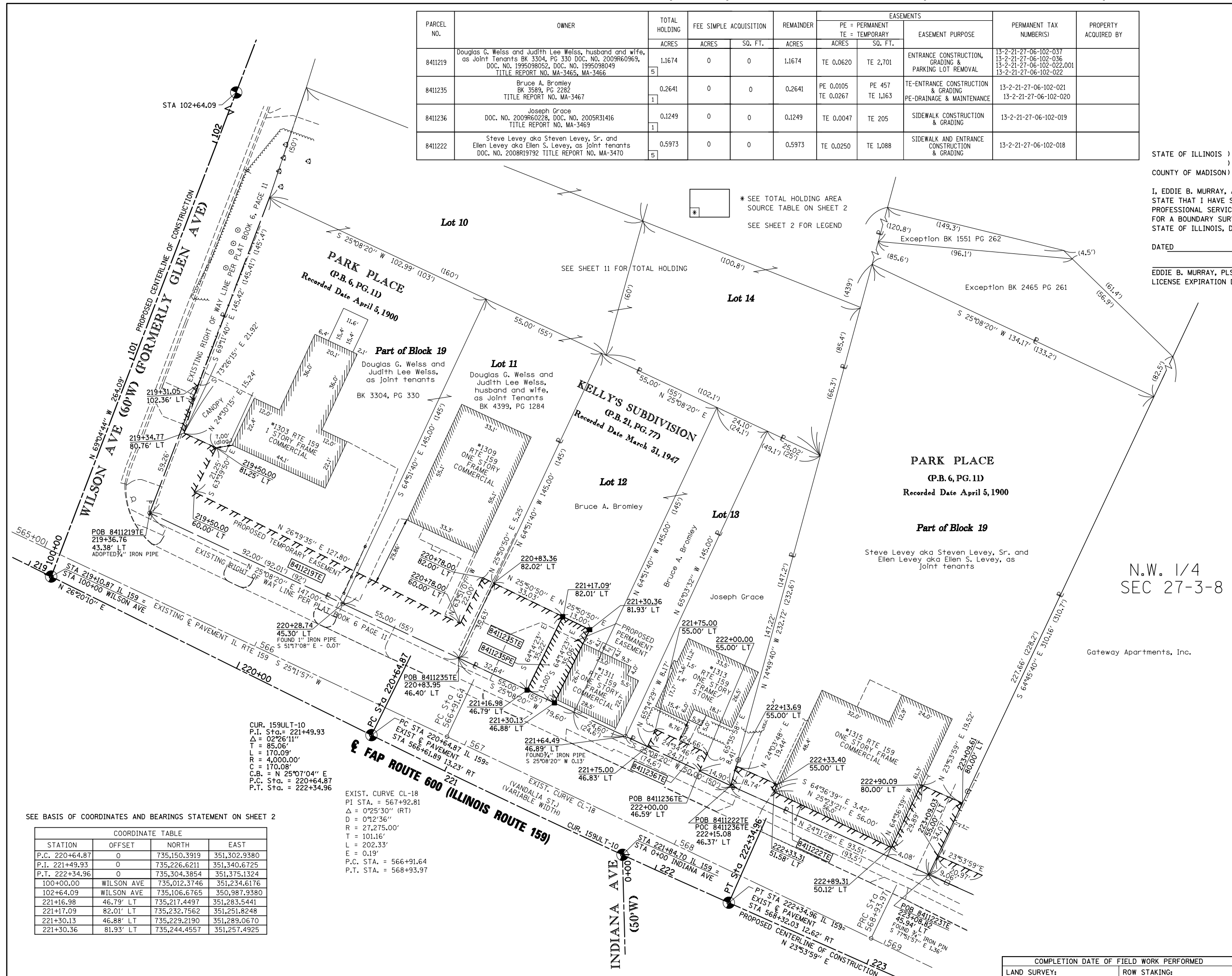
SPACE RESERVED FOR RECORDING OFFICER

STATE OF ILLINOIS)
) SS
COUNTY OF MADISON)

I, EDDIE B. MURRAY, AN ILLINOIS PROFESSIONAL LAND SURVEYOR, STATE THAT I HAVE SURVEYED THE PLAT OF HIGHWAY SHOWN HEREON AND THAT THIS PROFESSIONAL SERVICE CONFORMS TO THE CURRENT ILLINOIS MINIMUM STANDARDS FOR A BOUNDARY SURVEY FOR THE PROPOSED PARCEL(S) TO BE ACQUIRED BY THE STATE OF ILLINOIS, DEPARTMENT OF TRANSPORTATION, SHOWN HEREON.

DATED _____
EDDIE B. MURRAY, PLS NO. 35-003126
LICENSE EXPIRATION DATE: 11/30/2010

INSERT SURVEYORS SEAL HERE



SEE BASIS OF COORDINATES AND BEARINGS STATEMENT ON SHEET 2

COORDINATE TABLE			
STATION	OFFSET	NORTH	EAST
P.C. 220+64.87	0	735,150.3919	351,302.9380
P.I. 221+49.93	0	735,226.6211	351,340.6725
P.T. 222+34.96	0	735,304.3854	351,375.1324
100+00.00	WILSON AVE	735,012.3746	351,234.6176
102+64.09	WILSON AVE	735,106.6765	350,987.9380
221+16.98	46.79' LT	735,217.4497	351,283.5441
221+17.09	82.01' LT	735,232.7562	351,251.8248
221+30.13	46.88' LT	735,229.2190	351,289.0670
221+30.36	81.93' LT	735,244.4557	351,257.4925

CUR. 159ULT-10
P.I. Sta. = 221+49.93
Δ = 02°26'11"
L = 85.06'
R = 170.09'
C = 170.08'
P.C. Sta. = 220+64.87
P.T. Sta. = 222+34.96

EXIST. CURVE CL-18
PI STA. = 567+92.81
Δ = 0°25'30" (RT)
D = 0°12'36"
R = 27,275.00'
T = 101.16'
L = 202.33'
E = 0.19'
P.C. STA. = 566+91.64
P.T. STA. = 568+93.97

**16141 SWINGLEY RIDGE RD, SUITE 300,
CHESTERFIELD, MO 63017
PHONE (636) 537-5585
REG. No 184002570**

ILLINOIS DEPARTMENT OF TRANSPORTATION
PLAT OF HIGHWAYS
FAP ROUTE 600 (IL 159)
SECTION 60-(30,31,128)-3
MADISON COUNTY
JOB NO. R-98-011-04
STATION 219+00 TO STATION 223+50

SCALE: 1" = 20'

ILLINOIS DEPARTMENT OF TRANSPORTATION
DIVISION OF HIGHWAYS/REGION 5/DISTRICT 8
1102 EASTPORT PLAZA DRIVE
COLLINSVILLE, ILLINOIS 62234-6198

F.A.P. RTE.	SECTION	COUNTY	TOTAL SHEETS	SHEET NO.
600	60-(30,31,128)-3	MADISON	529	339

CONTRACT NO. _____

FED. ROAD DIST. NO. _____ ILLINOIS FED. AID PROJECT

PART OF THE N.E. 1/4 OF SECTION 27, T. 3 N., R. 8 W. OF THE 3RD P.M., IN MADISON COUNTY, ILLINOIS

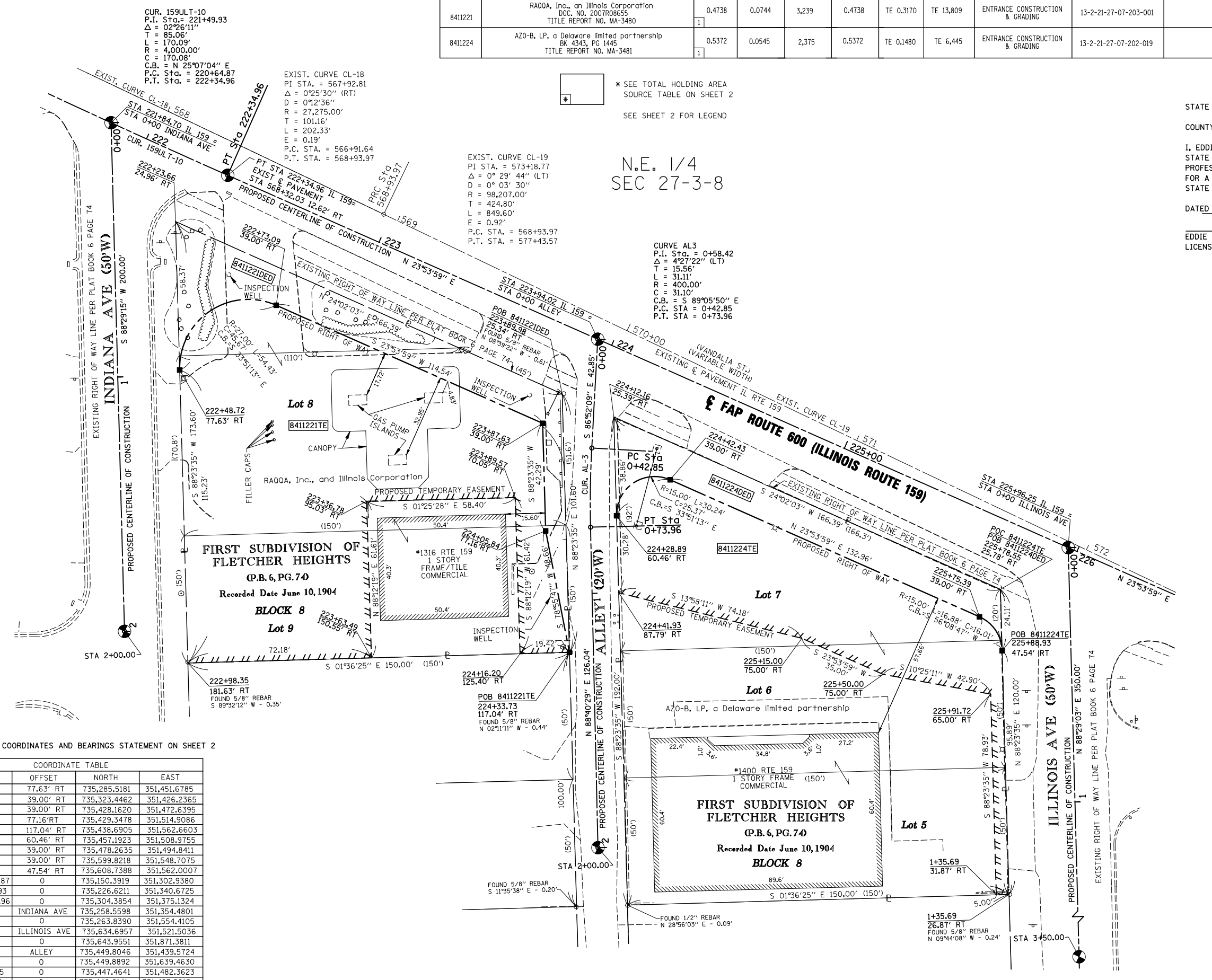
PARCEL NO.	OWNER	TOTAL HOLDING ACRES	DEDICATION ACRES	REMAINDER SO. FT.	REMAINDER ACRES	EASEMENTS		PERMANENT TAX NUMBER(S)	PROPERTY ACQUIRED BY
						PE = PERMANENT ACRES	TE = TEMPORARY SO. FT.		
8411221	RAQQA, Inc., an Illinois Corporation DOC. NO. 2007R08655 TITLE REPORT NO. MA-3480	0.4738	0.0744	3,239	0.4738	TE 0.3170	TE 13,809	ENTRANCE CONSTRUCTION & GRADING	13-2-21-27-07-203-001
8411224	AZO-B, LP, a Delaware limited partnership BK 4343, PG 1445 TITLE REPORT NO. MA-3481	0.5372	0.0545	2,375	0.5372	TE 0.1480	TE 6,445	ENTRANCE CONSTRUCTION & GRADING	13-2-21-27-07-202-019

SPACE RESERVED FOR RECORDING OFFICER

STATE OF ILLINOIS)
) SS
COUNTY OF MADISON)

I, EDDIE B. MURRAY, AN ILLINOIS PROFESSIONAL LAND SURVEYOR, STATE THAT I HAVE SURVEYED THE PLAT OF HIGHWAY SHOWN HEREON AND THAT THIS PROFESSIONAL SERVICE CONFORMS TO THE CURRENT ILLINOIS MINIMUM STANDARDS FOR A BOUNDARY SURVEY FOR THE PROPOSED PARCEL(S) TO BE ACQUIRED BY THE STATE OF ILLINOIS, DEPARTMENT OF TRANSPORTATION, SHOWN HEREON.

DATED _____
EDDIE B. MURRAY, PLS NO. 35-003126
LICENSE EXPIRATION DATE: 11/30/2010



N.E. 1/4
SEC 27-3-8

* SEE TOTAL HOLDING AREA SOURCE TABLE ON SHEET 2
SEE SHEET 2 FOR LEGEND

CUR. 159ULT-10
P.I. Sta. = 221+49.93
Δ = 02°26'11"
T = 85.06'
L = 170.09'
R = 4,000.00'
C = 170.08'
C.B. = N 25°07'04" E
P.C. Sta. = 220+64.87
P.T. Sta. = 222+34.96


EXIST. CURVE CL-18
PI STA. = 567+92.81
Δ = 0°25'30" (RT)
D = 0°12'36"
R = 27,275.00'
T = 101.16'
L = 202.33'
E = 0.19'
P.C. STA. = 566+91.64
P.T. STA. = 568+93.97

EXIST. CURVE CL-19
PI STA. = 573+18.77
Δ = 0° 29' 44" (LT)
D = 0° 03' 30"
R = 98,207.00'
T = 424.80'
L = 849.60'
E = 0.92'
P.C. STA. = 568+93.97
P.T. STA. = 577+43.57

CURVE AL3
P.I. Sta. = 0+58.42
Δ = 4°27'22" (LT)
T = 15.56'
L = 31.11'
R = 400.00'
C = 31.10'
C.B. = S 89°05'50" E
P.C. STA = 0+42.85
P.T. STA = 0+73.96

SEE BASIS OF COORDINATES AND BEARINGS STATEMENT ON SHEET 2

STATION	OFFSET	NORTH	EAST
222+48.72	77.63' RT	735,285.5181	351,451.6785
222+73.09	39.00' RT	735,323.4462	351,426.2365
223+87.63	39.00' RT	735,428.1620	351,472.6395
224+05.84	77.16' RT	735,429.3478	351,514.9086
224+33.73	117.04' RT	735,438.6905	351,562.6603
224+28.89	60.46' RT	735,457.1923	351,508.9755
224+42.43	39.00' RT	735,478.2635	351,494.8411
225+75.39	39.00' RT	735,599.8218	351,548.7075
225+88.93	47.54' RT	735,608.7388	351,562.0007
P.C. 220+64.87	0	735,150.3919	351,302.9380
P.I. 221+49.93	0	735,226.6211	351,340.6725
P.T. 222+34.96	0	735,304.3854	351,375.1324
0+00.00	INDIANA AVE	735,258.5598	351,354.4801
2+00.00	0	735,263.8390	351,554.4105
0+00.00	ILLINOIS AVE	735,634.6957	351,521.5036
3+50.00	0	735,643.9551	351,871.3811
0+00.00	ALLEY	735,449.8046	351,439.5724
2+00.00	0	735,449.8892	351,639.4630
P.C. 0+42.85	0	735,447.4641	351,482.3623
P.I. 0+58.42	0	735,446.6141	351,497.9019
P.T. 0+73.96	0	735,446.9741	351,513.4605



16141 SWINGLEY RIDGE RD, SUITE 300,
CHESTERFIELD, MO 63017
PHONE (636) 537-5585
REG. No 184002570

ILLINOIS DEPARTMENT OF TRANSPORTATION
PLAT OF HIGHWAYS
FAP ROUTE 600 (IL 159)
SECTION 60-(30,31,128)-3
MADISON COUNTY
JOB NO. R-98-011-04
STATION 222+00 TO STATION 226+50

SCALE: 1" = 20'

ILLINOIS DEPARTMENT OF TRANSPORTATION
DIVISION OF HIGHWAYS/REGION 5/DISTRICT 8
1102 EASTPORT PLAZA DRIVE
COLLINSVILLE, ILLINOIS 62234-6198

F.A.P. RTE.	SECTION	COUNTY	TOTAL SHEETS	SHEET NO.
600	60-(30,31,128)-3	MADISON	529	340

COMPLETION DATE OF FIELD WORK PERFORMED _____
LAND SURVEY: _____ ROW STAKING: _____
FED. ROAD DIST. NO. _____ ILLINOIS FED. AID PROJECT _____

PART OF THE N.W. 1/4 AND PART OF THE N.E. 1/4 OF SECTION 27, T. 3 N., R. 8 W. OF THE 3RD P.M., IN MADISON COUNTY, ILLINOIS

PARCEL NO.	OWNER	TOTAL HOLDING ACRES	FEE SIMPLE ACQUISITION		REMAINDER ACRES	EASEMENTS		PERMANENT TAX NUMBER(S)	PROPERTY ACQUIRED BY
			ACRES	SQ. FT.		PE = PERMANENT ACRES	TE = TEMPORARY SQ. FT.		
8411223	Gateway Apartments, Inc. BK 3489, PG 1795; BK 3946, PG 45 TITLE REPORT NO. MA-3471	1.2485	0	0	1.2485	TE 0.0490	TE 2,135	13-2-21-27-06-102-010.001 13-2-21-27-06-102-011	
8411225	O'Reilly Automotive, Inc. BK 4517, PG 2636 TITLE REPORT NO. MA-3483	0.8436	0	0	0.8436	TE 0.0312	TE 1,359	13-2-21-27-07-201-001.001	

SPACE RESERVED FOR RECORDING OFFICER

* SEE TOTAL HOLDING AREA SOURCE TABLE ON SHEET 2
SEE SHEET 2 FOR LEGEND

STATE OF ILLINOIS)
) SS
COUNTY OF MADISON)

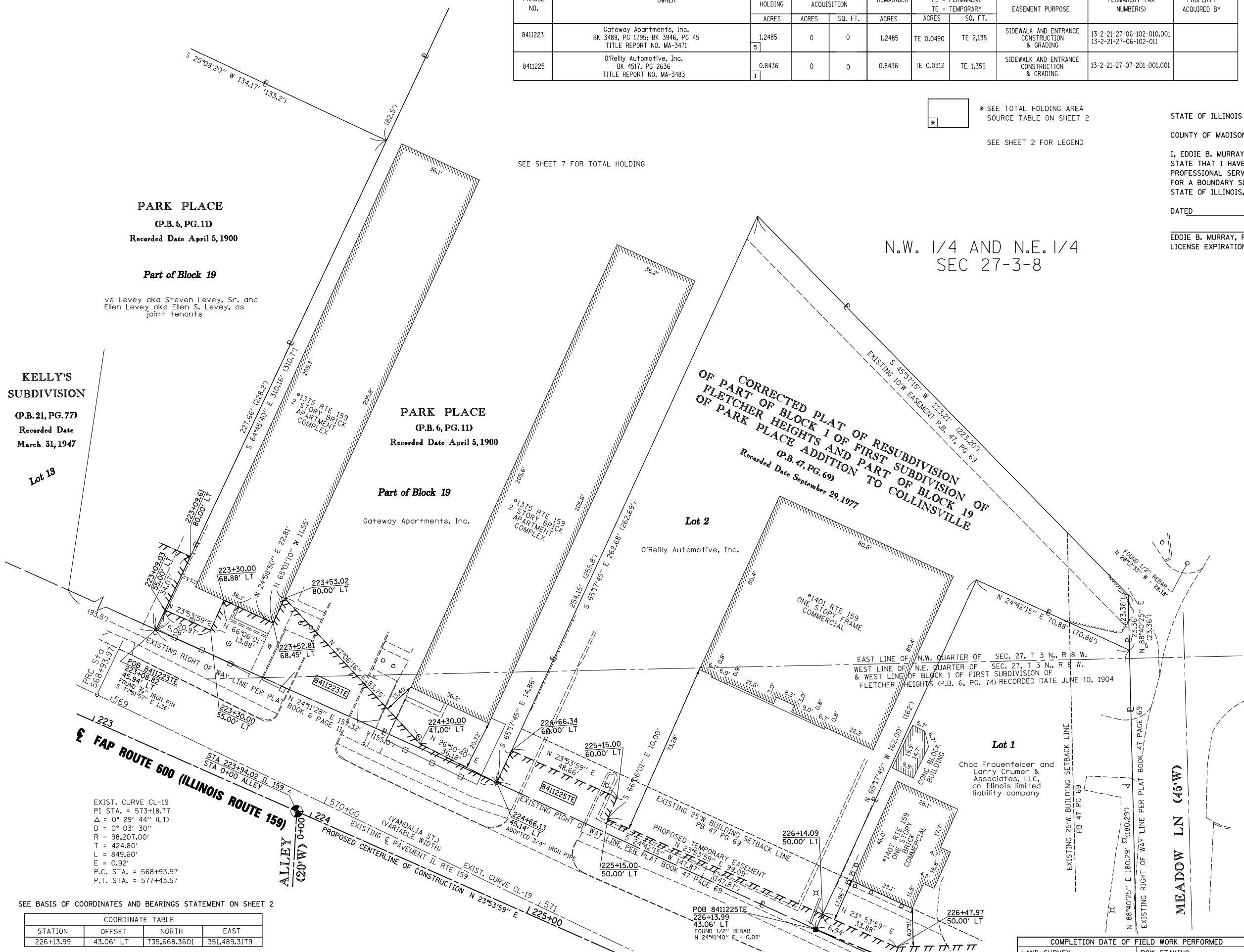
I, EDDIE B. MURRAY, AN ILLINOIS PROFESSIONAL LAND SURVEYOR, STATE THAT I HAVE SURVEYED THE PLAT OF HIGHWAY SHOWN HEREON AND THAT THIS PROFESSIONAL SERVICE CONFORMS TO THE CURRENT ILLINOIS MINIMUM STANDARDS FOR A BOUNDARY SURVEY FOR THE PROPOSED PARCEL(S) TO BE ACQUIRED BY THE STATE OF ILLINOIS, DEPARTMENT OF TRANSPORTATION, SHOWN HEREON.

DATED _____
EDDIE B. MURRAY, PLS NO. 35-003126
LICENSE EXPIRATION DATE: 11/30/2010

INSERT SURVEYORS SEAL HERE

SEE SHEET 7 FOR TOTAL HOLDING

N.W. 1/4 AND N.E. 1/4
SEC 27-3-8



EDSI
ENGINEERING DESIGN SOURCE, INC.

16141 SWINGLEY RIDGE RD, SUITE 300,
CHESTERFIELD, MO 63017
PHONE (636) 537-5585
REG. No 184002570

ILLINOIS DEPARTMENT OF TRANSPORTATION
PLAT OF HIGHWAYS
FAP ROUTE 600 (IL 159)
SECTION 60-(30,31,128)-3
MADISON COUNTY
JOB NO. R-98-011-04
STATION 223+00 TO STATION 226+00

SCALE: 1" = 20'

ILLINOIS DEPARTMENT OF TRANSPORTATION
DIVISION OF HIGHWAYS/REGION 5/DISTRICT 8
1102 EASTPORT PLAZA DRIVE
COLLINSVILLE, ILLINOIS 62234-6198

F.A.P. RTE.	SECTION	COUNTY	TOTAL SHEETS	SHEET NO.
600	60-(30,31,128)-3	MADISON	529	341

CONTRACT NO. _____

FED. ROAD DIST. NO. _____ ILLINOIS FED. AID PROJECT

EXIST. CURVE CL-19
PI STA. = 573+18.77
Δ = 0° 29' 44" (LT)
D = 0° 03' 30"
R = 98,207.00'
T = 424.80'
L = 849.60'
E = 0.92'
P.C. STA. = 568+93.97
P.T. STA. = 577+43.57

SEE BASIS OF COORDINATES AND BEARINGS STATEMENT ON SHEET 2

COORDINATE TABLE			
STATION	OFFSET	NORTH	EAST
226+13.99	43.06' LT	735,668.3601	351,489.3179

PART OF THE N.W. 1/4 AND PART OF THE N.E. 1/4 OF SECTION 27, AND PART OF THE S.E. 1/4 OF SECTION 22, T. 3 N., R. 8 W. OF THE 3RD P.M., IN MADISON COUNTY, ILLINOIS

PARCEL NO.	OWNER	TOTAL HOLDING		REMAINDER	EASEMENTS		PERMANENT TAX NUMBER(S)	PROPERTY ACQUIRED BY
		ACRES	SO. FT.		ACRES	SO. FT.		
8411226	Chad Frauenfelder and Larry Crumer & Associates, LLC, an Illinois limited liability company DOC. NO. 2009R43732 TITLE REPORT NO. MA-3484	0.4107	0.0218 951	0.3889	TE 0.0611	TE 2,660	13-2-21-27-07-201-001	
8411228	Valvoline Instant Oil Change, Inc., a Delaware Corporation BK 3562, PG 1094 TITLE REPORT NO. MA-3485	0.4086	0.0006 26	0.4080	TE 0.0335	TE 1,460	13-2-21-22-19-403-009	
8411237	Osborn & Osborn, LLC DOC. NO. 2006R04259 TITLE REPORT NO. MA-3486	0.1722	0 0	0.1722	TE 0.0194	TE 843	13-2-21-22-19-403-010	

SPACE RESERVED FOR RECORDING OFFICER

STATE OF ILLINOIS)
COUNTY OF MADISON) SS

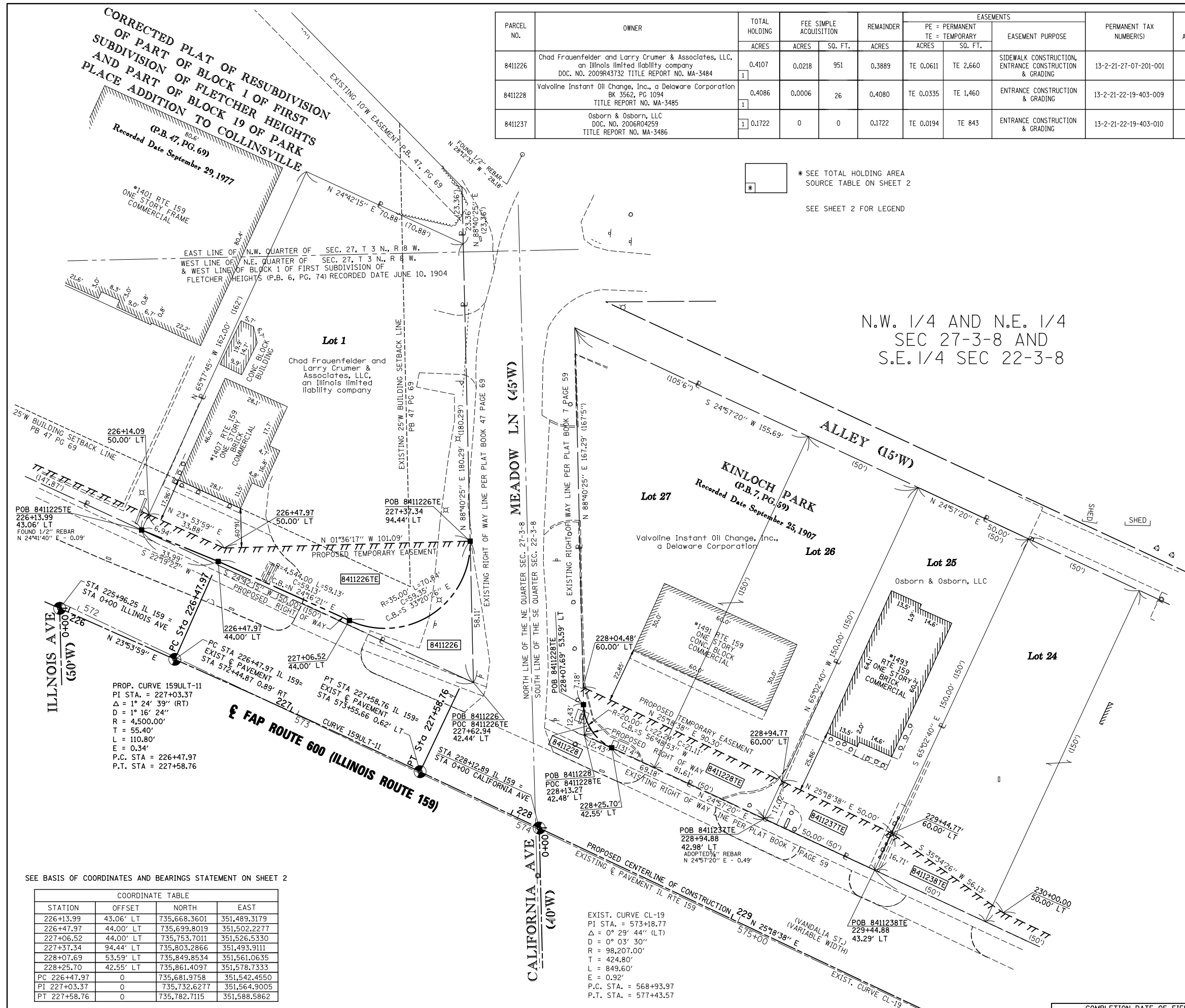
I, EDDIE B. MURRAY, AN ILLINOIS PROFESSIONAL LAND SURVEYOR, STATE THAT I HAVE SURVEYED THE PLAT OF HIGHWAY SHOWN HEREON AND THAT THIS PROFESSIONAL SERVICE CONFORMS TO THE CURRENT ILLINOIS MINIMUM STANDARDS FOR A BOUNDARY SURVEY FOR THE PROPOSED PARCEL(S) TO BE ACQUIRED BY THE STATE OF ILLINOIS, DEPARTMENT OF TRANSPORTATION, SHOWN HEREON.

DATED _____

EDDIE B. MURRAY, PLS NO. 35-003126
LICENSE EXPIRATION DATE: 11/30/2010


INSERT SURVEYORS SEAL HERE

* SEE TOTAL HOLDING AREA SOURCE TABLE ON SHEET 2
SEE SHEET 2 FOR LEGEND



CORRECTED PLAT OF RESUBDIVISION OF PART OF BLOCK 1 OF FIRST SUBDIVISION OF FLETCHER HEIGHTS AND PART OF BLOCK 19 OF PARK PLACE ADDITION TO COLLINSVILLE (P.B. 47, PG. 69)
Recorded Date September 29, 1977

N.W. 1/4 AND N.E. 1/4 SEC 27-3-8 AND S.E. 1/4 SEC 22-3-8



16141 SWINGLEY RIDGE RD, SUITE 300, CHESTERFIELD, MO 63017
PHONE (636) 537-5585
REG. No 184002570

ILLINOIS DEPARTMENT OF TRANSPORTATION
PLAT OF HIGHWAYS
FAP ROUTE 600 (IL 159)
SECTION 60-(30,31,128)-3
MADISON COUNTY
JOB NO. R-98-011-04
STATION 226+00 TO STATION 230+00

ILLINOIS DEPARTMENT OF TRANSPORTATION
DIVISION OF HIGHWAYS/REGION 5/DISTRICT 8
1102 EASTPORT PLAZA DRIVE
COLLINSVILLE, ILLINOIS 62234-6198

F.A.P. RTE.	SECTION	COUNTY	TOTAL SHEETS	SHEET NO.
600	60-(30,31,128)-3	MADISON	529	342

COMPLETION DATE OF FIELD WORK PERFORMED _____
LAND SURVEY: _____ ROW STAKING: _____

FED. ROAD DIST. NO. _____ ILLINOIS FED. AID PROJECT

SEE BASIS OF COORDINATES AND BEARINGS STATEMENT ON SHEET 2

STATION	OFFSET	NORTH	EAST
226+13.99	43.06' LT	735,668.3601	351,489.3179
226+47.97	44.00' LT	735,699.8019	351,502.2277
227+06.52	44.00' LT	735,753.7011	351,526.5330
227+37.34	94.44' LT	735,803.2866	351,493.9111
228+07.69	53.59' LT	735,849.8534	351,561.0635
228+25.70	42.55' LT	735,861.4097	351,578.7333
PC 226+47.97	0	735,681.9758	351,542.4550
PI 227+03.37	0	735,732.6277	351,564.9005
PT 227+58.76	0	735,782.7115	351,588.5862

EXIST. CURVE CL-19
PI STA. = 573+18.77
Δ = 0° 29' 44" (LT)
D = 0° 03' 30"
R = 98,207.00'
T = 424.80'
L = 849.60'
E = 0.92'
P.C. STA. = 568+93.97
P.T. STA. = 577+43.57

PART OF THE S.E. 1/4 OF SECTION 22, T. 3 N., R. 8 W. OF THE 3RD P.M., IN MADISON COUNTY, ILLINOIS

SEE BASIS OF COORDINATES AND BEARINGS STATEMENT ON SHEET 2

STATION	OFFSET	NORTH	EAST
233+79.94'	45.96' LT	736,363.8516	351,812.5518
233+94.92'	61.02' LT	736,383.7799	351,805.2810
P.C. 233+49.11	0	736,316.3830	351,840.9703
P.I. 235+76.31	0	736,521.7740	351,938.1039
P.T. 238+03.49	0	736,729.3186	352,030.5465

SPACE RESERVED FOR RECORDING OFFICER

STATE OF ILLINOIS)
) SS
 COUNTY OF MADISON)

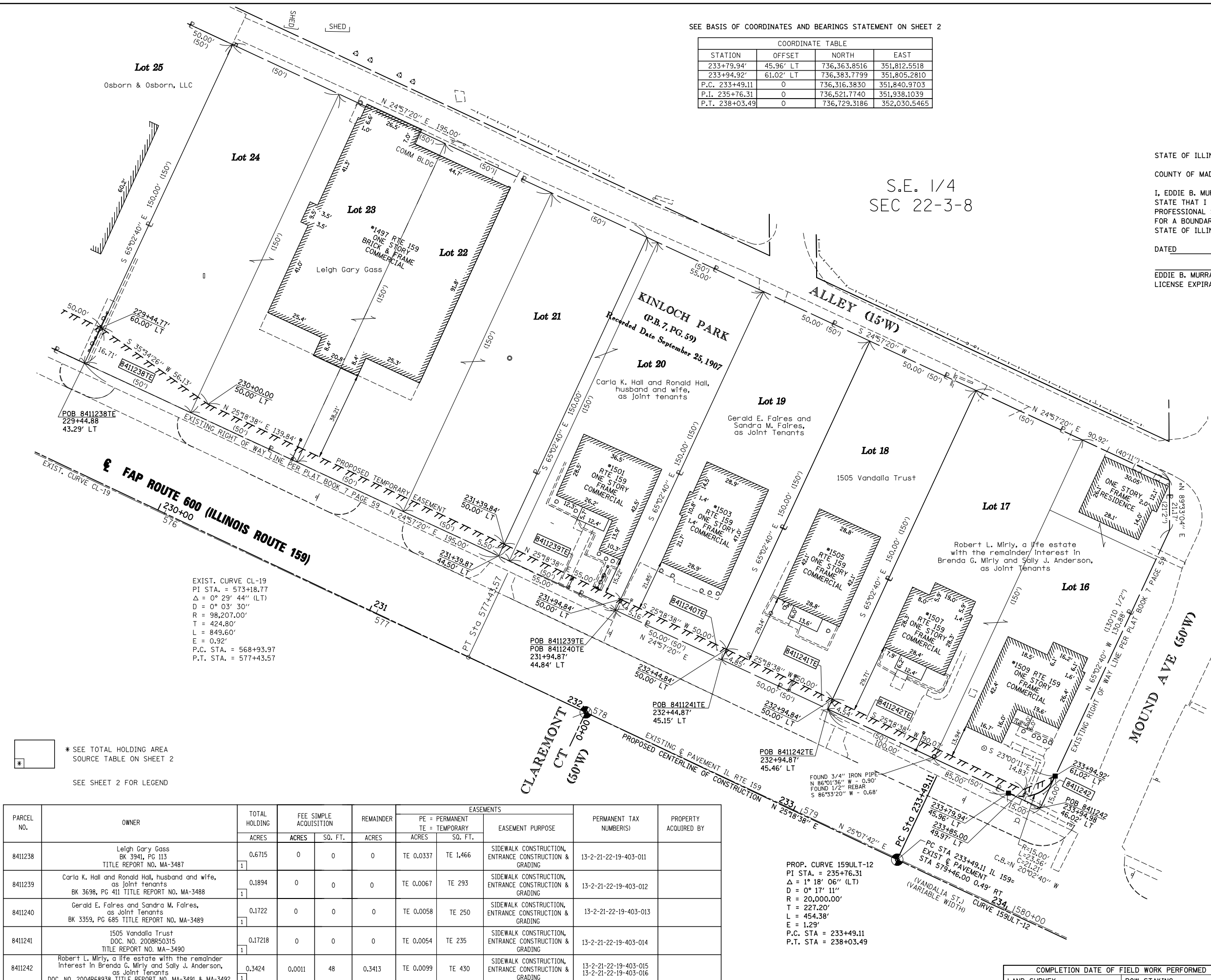
I, EDDIE B. MURRAY, AN ILLINOIS PROFESSIONAL LAND SURVEYOR, STATE THAT I HAVE SURVEYED THE PLAT OF HIGHWAY SHOWN HEREON AND THAT THIS PROFESSIONAL SERVICE CONFORMS TO THE CURRENT ILLINOIS MINIMUM STANDARDS FOR A BOUNDARY SURVEY FOR THE PROPOSED PARCEL(S) TO BE ACQUIRED BY THE STATE OF ILLINOIS, DEPARTMENT OF TRANSPORTATION, SHOWN HEREON.

DATED _____

EDDIE B. MURRAY, PLS NO. 35-003126
 LICENSE EXPIRATION DATE: 11/30/2010


INSERT
 SURVEYORS
 SEAL HERE

S.E. 1/4
 SEC 22-3-8



EXIST. CURVE CL-19
 PI STA. = 573+18.77
 Δ = 0° 29' 44" (LT)
 R = 98,207.00'
 L = 424.80'
 T = 849.60'
 E = 0.92'
 P.C. STA. = 568+93.97
 P.T. STA. = 577+43.57

* SEE TOTAL HOLDING AREA
 SOURCE TABLE ON SHEET 2
 SEE SHEET 2 FOR LEGEND



16141 SWINGLEY RIDGE RD, SUITE 300,
 CHESTERFIELD, MO 63017
 PHONE (636) 537-5585
 REG. No 184002570

ILLINOIS DEPARTMENT OF TRANSPORTATION
 PLAT OF HIGHWAYS
 FAP ROUTE 600 (IL 159)
 SECTION 60-(30,31,128)-3
 MADISON COUNTY
 JOB NO. R-98-011-04
 STATION 229+00 TO STATION 234+00

ILLINOIS DEPARTMENT OF TRANSPORTATION
 DIVISION OF HIGHWAYS/REGION 5/DISTRICT 8
 1102 EASTPORT PLAZA DRIVE
 COLLINSVILLE, ILLINOIS 62234-6198

F.A.P. RTE.	SECTION	COUNTY	TOTAL SHEETS	SHEET NO.
600	60-(30,31,128)-3	MADISON	529	343

COMPLETION DATE OF FIELD WORK PERFORMED _____
 LAND SURVEY: _____ ROW STAKING: _____
 FED. ROAD DIST. NO. _____ ILLINOIS FED. AID PROJECT _____

PARCEL NO.	OWNER	TOTAL HOLDING ACRES	FEE SIMPLE ACQUISITION ACRES	REMAINDER ACRES	EASEMENTS		PERMANENT TAX NUMBER(S)	PROPERTY ACQUIRED BY
					PE = PERMANENT ACRES	TE = TEMPORARY SO. FT.		
8411238	Leigh Gary Gass BK 3941, PG 113 TITLE REPORT NO. MA-3487	0.6715	0	0	TE 0.0337	TE 1,466	13-2-21-22-19-403-011	
8411239	Carla K. Hall and Ronald Hall, husband and wife, as Joint tenants BK 3698, PG 411 TITLE REPORT NO. MA-3488	0.1894	0	0	TE 0.0067	TE 293	13-2-21-22-19-403-012	
8411240	Gerald E. Faires and Sandra M. Faires, as Joint Tenants BK 3359, PG 685 TITLE REPORT NO. MA-3489	0.1722	0	0	TE 0.0058	TE 250	13-2-21-22-19-403-013	
8411241	1505 Vandalia Trust DOC. NO. 2008R50315 TITLE REPORT NO. MA-3490	0.17218	0	0	TE 0.0054	TE 235	13-2-21-22-19-403-014	
8411242	Robert L. Mirly, a life estate with the remainder Interest in Brenda G. Mirly and Sally J. Anderson, as Joint Tenants DOC. NO. 2004R68938 TITLE REPORT NO. MA-3491 & MA-3492	0.3424	0.0011	48	0.3413	TE 0.0099	TE 430	13-2-21-22-19-403-015 13-2-21-22-19-403-016

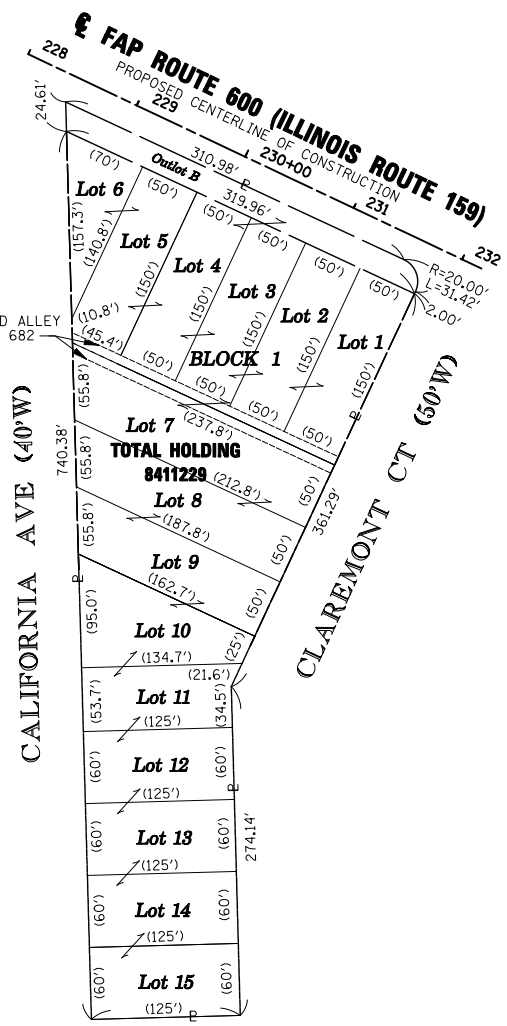
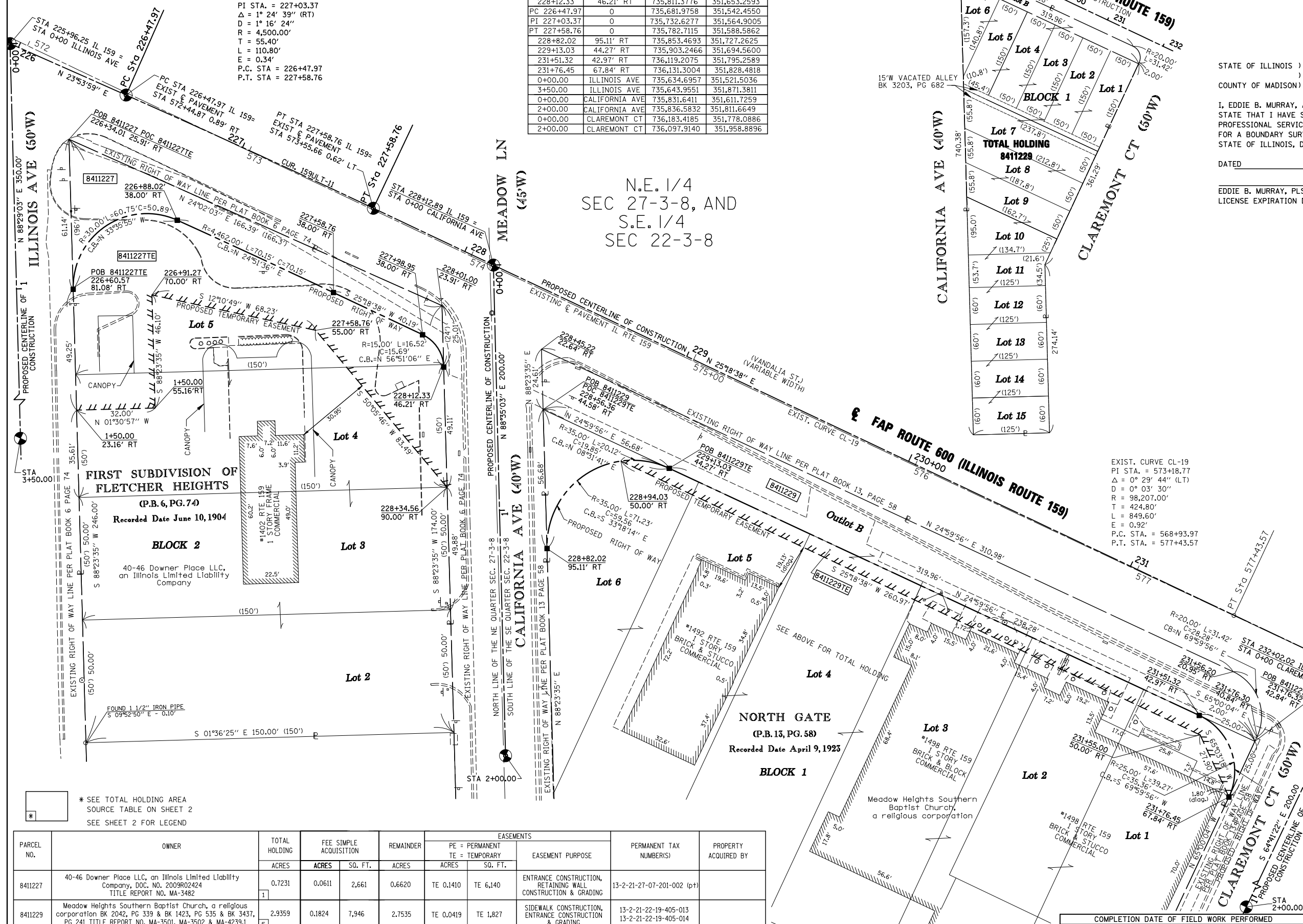
PART OF THE N.E. 1/4 OF SECTION 27, AND PART OF THE S.E. 1/4 OF SECTION 22, T. 3 N., R. 8 W. OF THE 3RD P.M., IN MADISON COUNTY, ILLINOIS

SEE BASIS OF COORDINATES AND BEARINGS STATEMENT ON SHEET 2

COORDINATE TABLE			
STATION	OFFSET	NORTH	EAST
226+60.57	81.08' RT	735,660.4306	351,621.6070
226+88.02'	38.00' RT	735,702.8166	351,593.4474
227+58.76	38.00' RT	735,766.4657	351,622.9383
227+98.95	38.00' RT	735,802.7963	351,640.1198
228+12.33	46.21' RT	735,811.3776	351,653.2593
PC 226+47.97	0	735,681.9758	351,542.4550
PI 227+03.37	0	735,732.6277	351,564.9005
PT 227+58.76	0	735,782.7115	351,588.5862
228+82.02	95.11' RT	735,853.4693	351,727.2625
229+13.03	44.27' RT	735,903.2466	351,694.5600
231+51.32	42.97' RT	736,119.2075	351,795.2589
231+76.45	67.84' RT	736,131.3004	351,828.4818
0+00.00	ILLINOIS AVE	735,634.6957	351,521.5036
3+50.00	ILLINOIS AVE	735,643.9551	351,871.3811
0+00.00	CALIFORNIA AVE	735,831.6411	351,611.7259
2+00.00	CALIFORNIA AVE	735,836.5832	351,811.6649
0+00.00	CLAREMONT CT	736,183.4185	351,778.0886
2+00.00	CLAREMONT CT	736,097.9140	351,958.8896

PROP. CURVE 159ULT-11
 PI STA. = 227+03.37
 $\Delta = 1^\circ 24' 39''$ (RT)
 $D = 1^\circ 16' 24''$
 $R = 4,500.00'$
 $T = 55.40'$
 $L = 110.80'$
 $E = 0.34'$
 P.C. STA. = 226+47.97
 P.T. STA. = 227+58.76

N.E. 1/4
 SEC 27-3-8, AND
 S.E. 1/4
 SEC 22-3-8



EXIST. CURVE CL-19
 PI STA. = 573+18.77
 $\Delta = 0^\circ 29' 44''$ (LT)
 $D = 0^\circ 03' 30''$
 $R = 98,207.00'$
 $T = 424.80'$
 $L = 849.60'$
 $E = 0.92'$
 P.C. STA. = 568+93.97
 P.T. STA. = 577+43.57

SPACE RESERVED FOR RECORDING OFFICER

STATE OF ILLINOIS)
) SS
 COUNTY OF MADISON)
 I, EDDIE B. MURRAY, AN ILLINOIS PROFESSIONAL LAND SURVEYOR,
 STATE THAT I HAVE SURVEYED THE PLAT OF HIGHWAY SHOWN HEREON AND THAT THIS
 PROFESSIONAL SERVICE CONFORMS TO THE CURRENT ILLINOIS MINIMUM STANDARDS
 FOR A BOUNDARY SURVEY FOR THE PROPOSED PARCEL(S) TO BE ACQUIRED BY THE
 STATE OF ILLINOIS, DEPARTMENT OF TRANSPORTATION, SHOWN HEREON.

DATED _____
 EDDIE B. MURRAY, PLS NO. 35-003126
 LICENSE EXPIRATION DATE: 11/30/2010

INSERT
 SURVEYORS
 SEAL HERE



16141 SWINGLEY RIDGE RD, SUITE 300,
 CHESTERFIELD, MO 63017
 PHONE (636) 537-5585
 REG. No 184002570

ILLINOIS DEPARTMENT OF TRANSPORTATION
PLAT OF HIGHWAYS
 FAP ROUTE 600 (IL 159)
 SECTION 60-(30,31,128)-3
 MADISON COUNTY
 JOB NO. R-98-011-04
 STATION 226+00 TO STATION 232+00

SCALE: 1" = 20'

ILLINOIS DEPARTMENT OF TRANSPORTATION
 DIVISION OF HIGHWAYS/REGION 5/DISTRICT 8
 1102 EASTPORT PLAZA DRIVE
 COLLINSVILLE, ILLINOIS 62234-6198

F.A.P. RTE.	SECTION	COUNTY	TOTAL SHEETS	SHEET NO.
600	60-(30,31,128)-3	MADISON	529	344

COMPLETION DATE OF FIELD WORK PERFORMED _____
 LAND SURVEY: _____ ROW STAKING: _____
 CONTRACT NO. _____
 FED. ROAD DIST. NO. _____ ILLINOIS FED. AID PROJECT

* SEE TOTAL HOLDING AREA
 SOURCE TABLE ON SHEET 2
 SEE SHEET 2 FOR LEGEND

PARCEL NO.	OWNER	TOTAL HOLDING ACRES	FEE SIMPLE ACQUISITION ACRES	REMAINDER SO. FT.	EASEMENTS		PERMANENT TAX NUMBER(S)	PROPERTY ACQUIRED BY
					PE = PERMANENT ACRES	TE = TEMPORARY SO. FT.		
8411227	40-46 Downer Place LLC, an Illinois Limited Liability Company, DOC. NO. 2009R02424 TITLE REPORT NO. MA-3482	0.7231	0.0611	2,661	0.6620	TE 0.1410 TE 6.140	13-2-21-27-07-201-002 (pt)	
8411229	Meadow Heights Southern Baptist Church, a religious corporation BK 2042, PG 339 & BK 1423, PG 535 & BK 3437, PG 241 TITLE REPORT NO. MA-3501, MA-3502 & MA-4239.1	2.9359	0.1824	7,946	2.7535	TE 0.0419 TE 1.827	13-2-21-22-19-405-013 13-2-21-22-19-405-014	

PART OF THE S.E. 1/4 OF SECTION 22, T. 3 N., R. 8 W. OF THE 3RD P.M., IN MADISON COUNTY, ILLINOIS

PARCEL NO.	OWNER	TOTAL HOLDING ACRES	FEE SIMPLE ACQUISITION		REMAINDER ACRES	EASEMENTS		PERMANENT TAX NUMBER(S)	PROPERTY ACQUIRED BY
			ACRES	SQ. FT.		PE = PERMANENT ACRES	TE = TEMPORARY SQ. FT.		
8411243	GCS Federal Credit Union DOC. NO. 2007R48230 TITLE REPORT NO. MA-3503	0.6887	0.0060	263	0.6827	TE-A 0.0080 TE-B 0.0093	TE-A 350 TE-B 405	ENTRANCE CONSTRUCTION & GRADING	13-2-21-22-19-404-001 13-2-21-22-19-404-002
8411245	1518 Vandalla, LLC DOC. NO. 2006R49104 TITLE REPORT NO. MA-3507	0.1722	0.0034	150	0.1688	TE 0.0069	TE 300	GRADING	13-2-21-22-19-404-005
8411247	Sandra S. Kutzera BK 4623, PG 3288 TITLE REPORT NO. MA-3505	0.1722	0	0	0.1722	TE 0.0057	250	PARKING LOT REMOVAL	13-2-21-22-19-404-003
8411248	Minhtam Thi Vu DOC. NO. 2007R42295 TITLE REPORT NO. MA-3506	0.3444	0	0	0.3444	TE 0.0115	500	PARKING LOT REMOVAL	13-2-21-22-19-404-004
8411250	See note:	0.1981	0.1981	8,628	0				N/A

SPACE RESERVED FOR RECORDING OFFICER

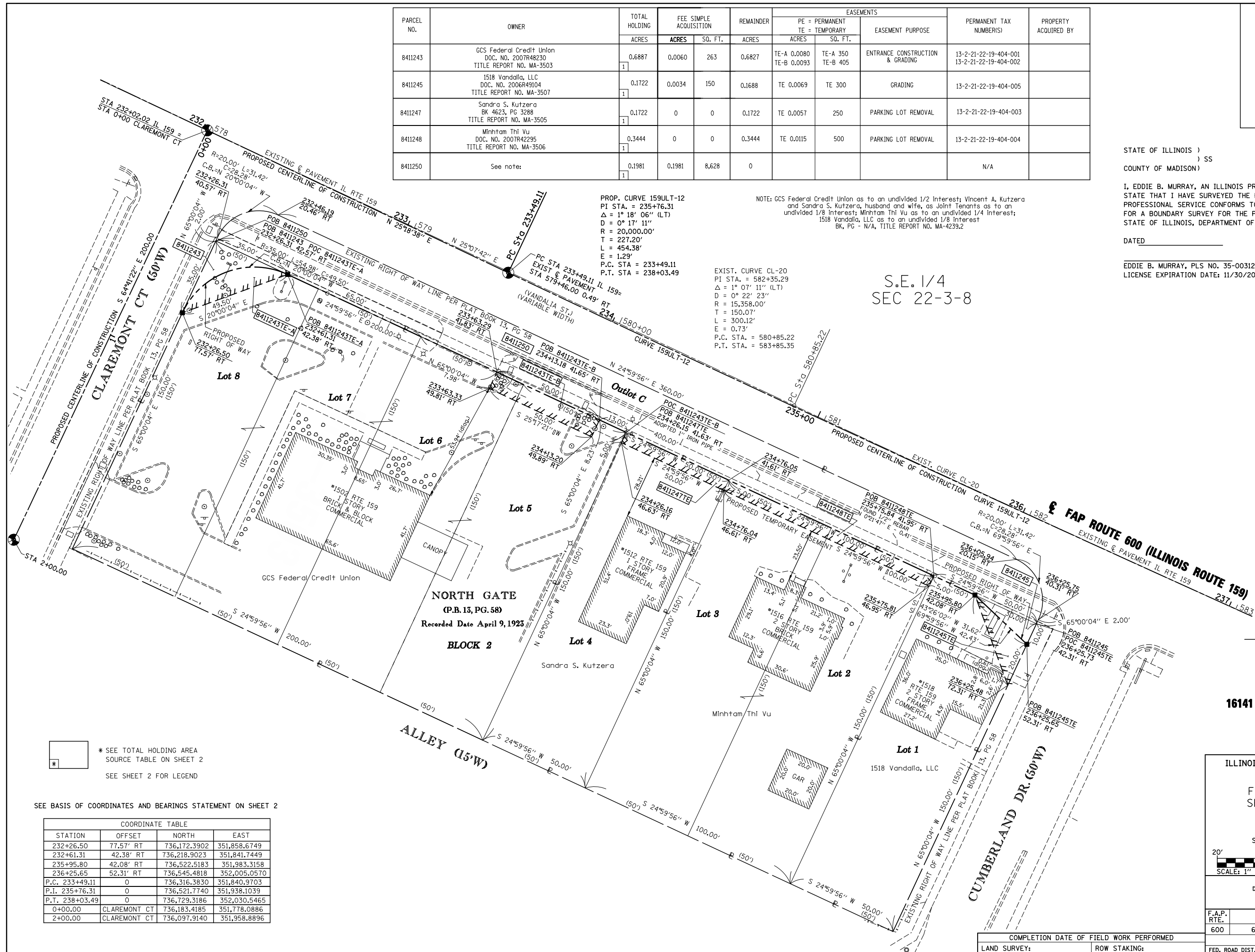
STATE OF ILLINOIS)
) SS
COUNTY OF MADISON)



I, EDDIE B. MURRAY, AN ILLINOIS PROFESSIONAL LAND SURVEYOR, STATE THAT I HAVE SURVEYED THE PLAT OF HIGHWAY SHOWN HEREON AND THAT THIS PROFESSIONAL SERVICE CONFORMS TO THE CURRENT ILLINOIS MINIMUM STANDARDS FOR A BOUNDARY SURVEY FOR THE PROPOSED PARCEL(S) TO BE ACQUIRED BY THE STATE OF ILLINOIS, DEPARTMENT OF TRANSPORTATION, SHOWN HEREON.

DATED _____

EDDIE B. MURRAY, PLS NO. 35-003126
LICENSE EXPIRATION DATE: 11/30/2010



PROP. CURVE 159ULT-12
PI STA. = 235+76.31
Δ = 1° 18' 06" (LT)
D = 0° 17' 11"
R = 20,000.00'
T = 227.20'
L = 454.38'
E = 1.29'
P.C. STA = 233+49.11
P.T. STA = 238+03.49

NOTE: GCS Federal Credit Union as to an undivided 1/2 interest; Vincent A. Kutzera and Sandra S. Kutzera, husband and wife, as Joint Tenants as to an undivided 1/8 interest; Minhtam Thi Vu as to an undivided 1/4 interest; 1518 Vandalla, LLC as to an undivided 1/8 interest BK, PG - N/A, TITLE REPORT NO. MA-4239.2

EXIST. CURVE CL-20
PI STA. = 582+35.29
Δ = 1° 07' 11" (LT)
D = 0° 22' 23"
R = 15,358.00'
T = 150.07'
L = 300.12'
E = 0.73'
P.C. STA. = 580+85.22
P.T. STA. = 583+85.35

S.E. 1/4
SEC 22-3-8

* SEE TOTAL HOLDING AREA SOURCE TABLE ON SHEET 2
SEE SHEET 2 FOR LEGEND

SEE BASIS OF COORDINATES AND BEARINGS STATEMENT ON SHEET 2

COORDINATE TABLE			
STATION	OFFSET	NORTH	EAST
232+26.50	77.57' RT	736,172.3902	351,858.6749
232+61.31	42.38' RT	736,218.9023	351,841.7449
235+95.80	42.08' RT	736,522.5183	351,983.3158
236+25.65	52.31' RT	736,545.4818	352,005.0570
P.C. 233+49.11	0	736,316.3830	351,840.9703
P.I. 235+76.31	0	736,521.7740	351,938.1039
P.T. 238+03.49	0	736,729.3186	352,030.5465
0+00.00	CLAREMONT CT	736,183.4185	351,778.0886
2+00.00	CLAREMONT CT	736,097.9140	351,958.8896



16141 SWINGLEY RIDGE RD, SUITE 300,
CHESTERFIELD, MO 63017
PHONE (636) 537-5585
REG. No 184002570

ILLINOIS DEPARTMENT OF TRANSPORTATION
PLAT OF HIGHWAYS
FAP ROUTE 600 (IL 159)
SECTION 60-(30,31,128)-3
MADISON COUNTY
JOB NO. R-98-011-04
STATION 232+00 TO STATION 236+50

SCALE: 1" = 20'

ILLINOIS DEPARTMENT OF TRANSPORTATION
DIVISION OF HIGHWAYS/REGION 5/DISTRICT 8
1102 EASTPORT PLAZA DRIVE
COLLINSVILLE, ILLINOIS 62234-6198

F.A.P. RTE.	SECTION	COUNTY	TOTAL SHEETS	SHEET NO.
600	60-(30,31,128)-3	MADISON	529	345

CONTRACT NO. _____

FED. ROAD DIST. NO. [] ILLINOIS FED. AID PROJECT

PART OF THE S.E. 1/4 OF SECTION 22, T. 3 N., R. 8 W. OF THE 3RD P.M., IN MADISON COUNTY, ILLINOIS

* SEE TOTAL HOLDING AREA SOURCE TABLE ON SHEET 2
SEE SHEET 2 FOR LEGEND

PARCEL NO.	OWNER	TOTAL HOLDING ACRES	FEE SIMPLE ACQUISITION		REMAINDER ACRES	EASEMENTS		PERMANENT TAX NUMBER(S)	PROPERTY ACQUIRED BY
			ACRES	SQ. FT.		PE = PERMANENT ACRES	TE = TEMPORARY SQ. FT.		
8411244	Joan M. Gibbs, Trustee of the Joan M. Gibbs Trust dated 1/10/08 DOC. NO. 2008R02290 TITLE REPORT NO. MA-3494	0.7236	0.0011	48	0.7225	TE 0.0035	TE 152	GRADING	13-2-21-22-19-402-012 13-2-21-22-19-402-014

SPACE RESERVED FOR RECORDING OFFICER

STATE OF ILLINOIS)
) SS
COUNTY OF MADISON)

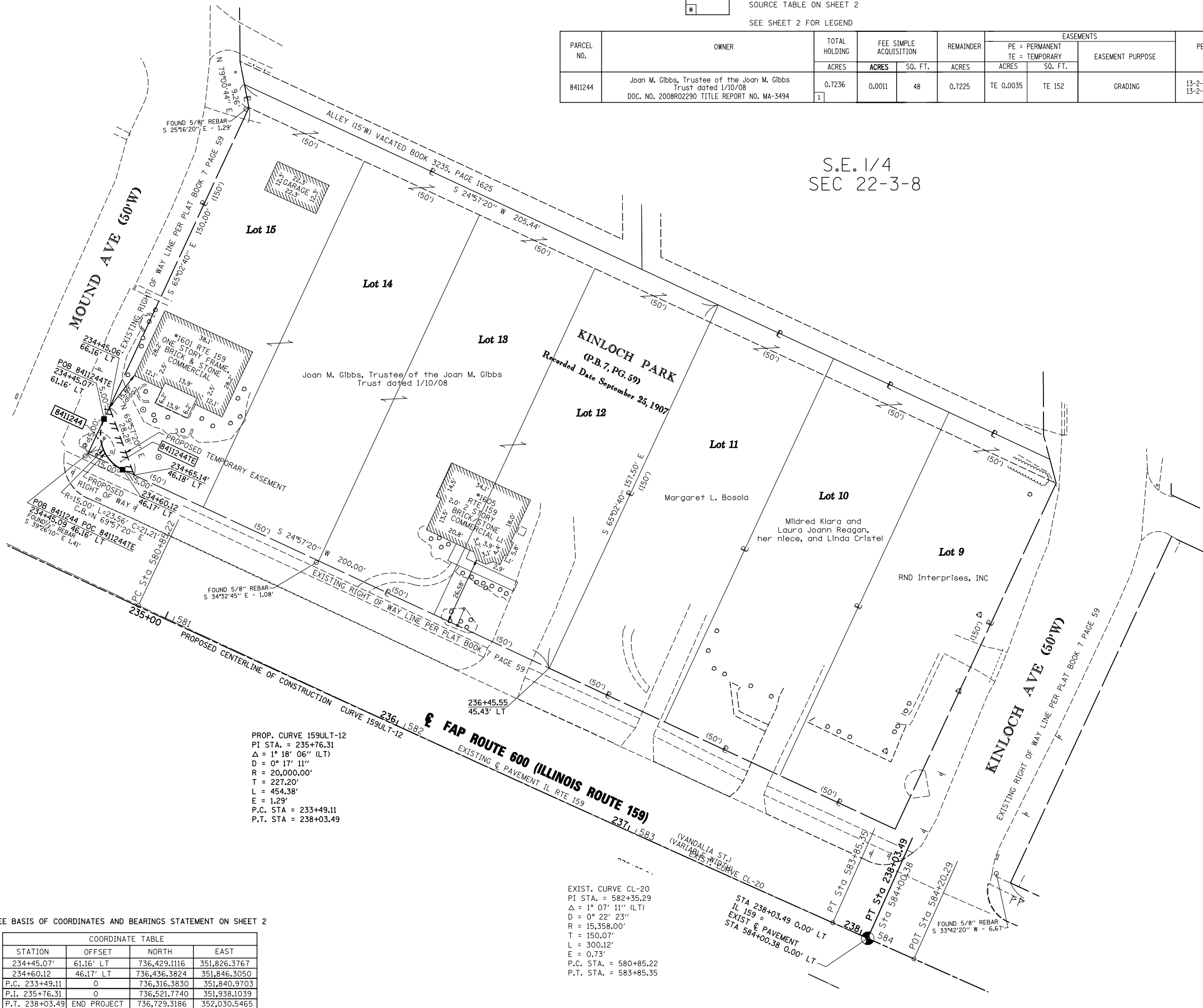
I, EDDIE B. MURRAY, AN ILLINOIS PROFESSIONAL LAND SURVEYOR, STATE THAT I HAVE SURVEYED THE PLAT OF HIGHWAY SHOWN HEREON AND THAT THIS PROFESSIONAL SERVICE CONFORMS TO THE CURRENT ILLINOIS MINIMUM STANDARDS FOR A BOUNDARY SURVEY FOR THE PROPOSED PARCEL(S) TO BE ACQUIRED BY THE STATE OF ILLINOIS, DEPARTMENT OF TRANSPORTATION, SHOWN HEREON.

DATED _____

EDDIE B. MURRAY, PLS NO. 35-003126
LICENSE EXPIRATION DATE: 11/30/2010

INSERT SURVEYORS SEAL HERE

S.E. 1/4
SEC 22-3-8



PROP. CURVE 159ULT-12
PI STA. = 235+76.31
Δ = 1° 18' 06" (LT)
D = 0° 17' 11"
R = 20,000.00'
T = 227.20'
L = 454.38'
E = 1.29'
P.C. STA = 233+49.11
P.T. STA = 238+03.49

EXIST. CURVE CL-20
PI STA. = 582+35.29
Δ = 1° 07' 11" (LT)
D = 0° 22' 23"
R = 15,358.00'
T = 150.07'
L = 300.12'
E = 0.73'
P.C. STA. = 580+85.22
P.T. STA. = 583+85.35

SEE BASIS OF COORDINATES AND BEARINGS STATEMENT ON SHEET 2

COORDINATE TABLE			
STATION	OFFSET	NORTH	EAST
234+45.07'	61.16' LT	736,429.1116	351,826.3767
234+60.12	46.17' LT	736,436.3824	351,846.3050
P.C. 233+49.11	0	736,316.3830	351,840.9703
P.I. 235+76.31	0	736,521.7740	351,938.1039
P.T. 238+03.49	END PROJECT	736,729.3186	352,030.5465

EDSI
ENGINEERING DESIGN SOURCE, INC.

16141 SWINGLEY RIDGE RD, SUITE 300,
CHESTERFIELD, MO 63017
PHONE (636) 537-5585
REG. No 184002570

ILLINOIS DEPARTMENT OF TRANSPORTATION
PLAT OF HIGHWAYS
FAP ROUTE 600 (IL 159)
SECTION 60-(30,31,128)-3
MADISON COUNTY
JOB NO. R-98-011-04
STATION 234+50 TO STATION 238+50

SCALE: 1" = 20'

ILLINOIS DEPARTMENT OF TRANSPORTATION
DIVISION OF HIGHWAYS/REGION 5/DISTRICT 8
1102 EASTPORT PLAZA DRIVE
COLLINSVILLE, ILLINOIS 62234-6198

F.A.P. RTE.	SECTION	COUNTY	TOTAL SHEETS	SHEET NO.
600	60-(30,31,128)-3	MADISON	529	346

CONTRACT NO. _____

FED. ROAD DIST. NO. _____ ILLINOIS FED. AID PROJECT

PART OF THE S.E. 1/4 OF SECTION 22, T. 3 N., R. 8 W. OF THE 3RD P.M., IN MADISON COUNTY, ILLINOIS

SEE BASIS OF COORDINATES AND BEARINGS STATEMENT ON SHEET 2

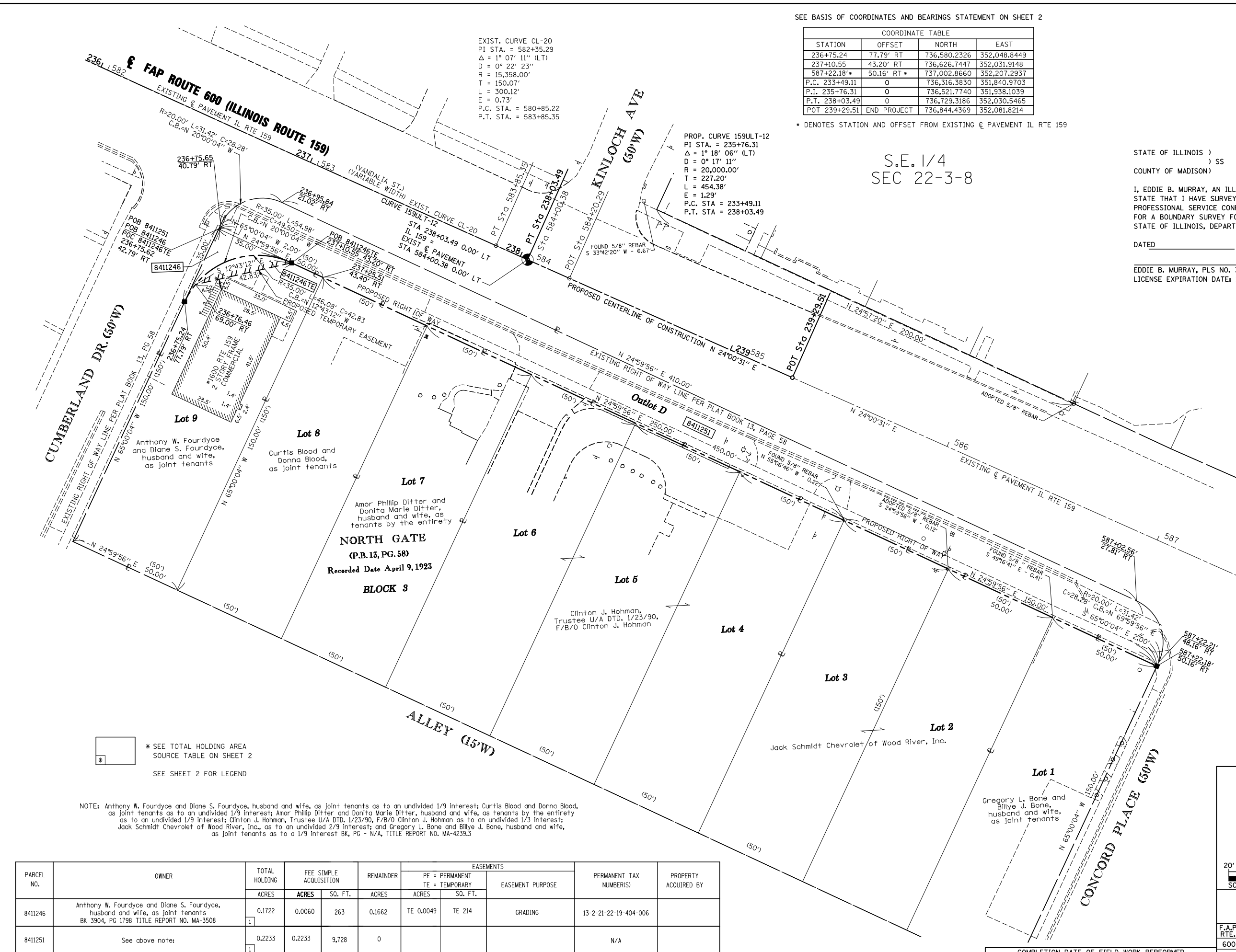
COORDINATE TABLE			
STATION	OFFSET	NORTH	EAST
236+75.24	77.79' RT	736,580.2326	352,048.8449
237+10.55	43.20' RT	736,626.7447	352,031.9148
587+22.18*	50.16' RT*	737,002.8660	352,207.2937
P.C. 233+49.11	0	736,316.3830	351,840.9703
P.I. 235+76.31	0	736,521.7740	351,938.1039
P.T. 238+03.49	0	736,729.3186	352,030.5465
POT 239+29.51	END PROJECT	736,844.4369	352,081.8214

* DENOTES STATION AND OFFSET FROM EXISTING & PAVEMENT IL RTE 159

SPACE RESERVED FOR RECORDING OFFICER

STATE OF ILLINOIS)
) SS
 COUNTY OF MADISON)
 I, EDDIE B. MURRAY, AN ILLINOIS PROFESSIONAL LAND SURVEYOR,
 STATE THAT I HAVE SURVEYED THE PLAT OF HIGHWAY SHOWN HEREON AND THAT THIS
 PROFESSIONAL SERVICE CONFORMS TO THE CURRENT ILLINOIS MINIMUM STANDARDS
 FOR A BOUNDARY SURVEY FOR THE PROPOSED PARCEL(S) TO BE ACQUIRED BY THE
 STATE OF ILLINOIS, DEPARTMENT OF TRANSPORTATION, SHOWN HEREON.

DATED _____
 EDDIE B. MURRAY, PLS NO. 35-003126
 LICENSE EXPIRATION DATE: 11/30/2010



EXIST. CURVE CL-20
 PI STA. = 582+35.29
 $\Delta = 1^\circ 07' 11''$ (LT)
 $D = 0^\circ 22' 23''$
 $R = 15,358.00'$
 $T = 150.07'$
 $L = 300.12'$
 $E = 0.73'$
 P.C. STA. = 580+85.22
 P.T. STA. = 583+85.35


PROP. CURVE 159ULT-12
 PI STA. = 235+76.31
 $\Delta = 1^\circ 18' 06''$ (LT)
 $D = 0^\circ 17' 11''$
 $R = 20,000.00'$
 $T = 227.20'$
 $L = 454.38'$
 $E = 1.29'$
 P.C. STA = 233+49.11
 P.T. STA = 238+03.49

S.E. 1/4
 SEC 22-3-8

* SEE TOTAL HOLDING AREA
 SOURCE TABLE ON SHEET 2
 SEE SHEET 2 FOR LEGEND

NOTE: Anthony W. Fourdyce and Diane S. Fourdyce, husband and wife, as joint tenants as to an undivided 1/9 interest; Curtis Blood and Donna Blood, as joint tenants as to an undivided 1/9 interest; Amor Phillip Ditter and Donita Marie Ditter, husband and wife, as tenants by the entirety as to an undivided 1/9 interest; Clinton J. Hohman, Trustee U/A DTD. 1/23/90, F/B/O Clinton J. Hohman as to an undivided 1/3 interest; Jack Schmidt Chevrolet of Wood River, Inc., as to an undivided 2/9 interest; and Gregory L. Bone and Billye J. Bone, husband and wife, as joint tenants as to a 1/9 interest BK, PG - N/A, TITLE REPORT NO. MA-4239.3

PARCEL NO.	OWNER	TOTAL HOLDING ACRES	FEE SIMPLE ACQUISITION		REMAINDER ACRES	EASEMENTS		EASEMENT PURPOSE	PERMANENT TAX NUMBER(S)	PROPERTY ACQUIRED BY
			ACRES	SO. FT.		PE = PERMANENT ACRES	TE = TEMPORARY SO. FT.			
8411246	Anthony W. Fourdyce and Diane S. Fourdyce, husband and wife, as joint tenants BK 3904, PG 1798 TITLE REPORT NO. MA-3508	0.1722	0.0060	263	0.1662	TE 0.0049	TE 214	GRADING	13-2-21-22-19-404-006	
8411251	See above note:	0.2233	0.2233	9,728	0				N/A	



16141 SWINGLEY RIDGE RD, SUITE 300,
 CHESTERFIELD, MO 63017
 PHONE (636) 537-5585
 REG. No 184002570

ILLINOIS DEPARTMENT OF TRANSPORTATION
 PLAT OF HIGHWAYS
 FAP ROUTE 600 (IL 159)
 SECTION 60-(30,31,128)-3
 MADISON COUNTY
 JOB NO. R-98-011-04
 STATION 236+00 TO STATION 239+00

SCALE: 1" = 20'

ILLINOIS DEPARTMENT OF TRANSPORTATION
 DIVISION OF HIGHWAYS/REGION 5/DISTRICT 8
 1102 EASTPORT PLAZA DRIVE
 COLLINSVILLE, ILLINOIS 62234-6198

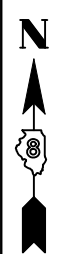
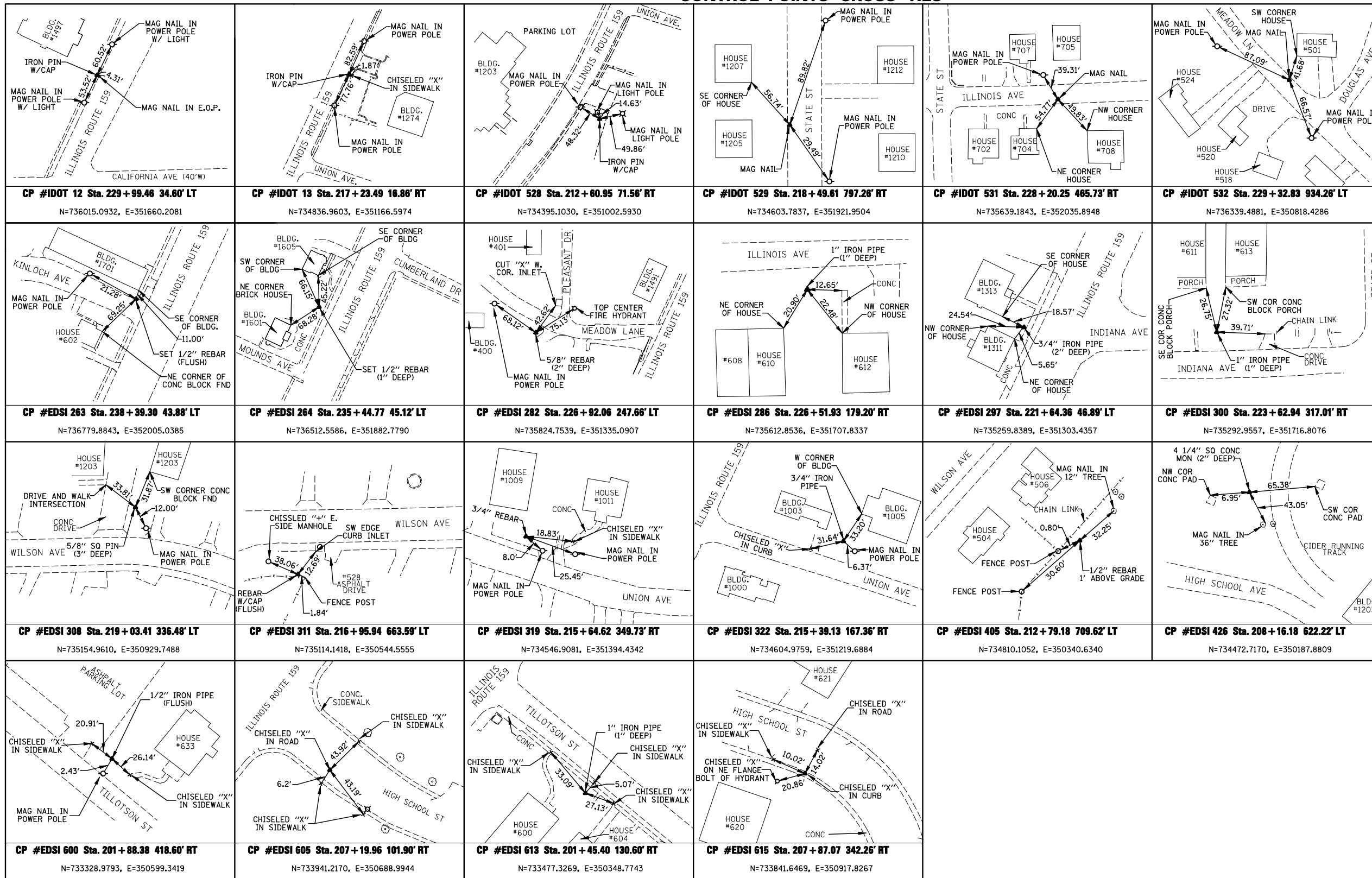
F.A.P. RTE.	SECTION	COUNTY	TOTAL SHEETS	SHEET NO.
600	60-(30,31,128)-3	MADISON	529	347

CONTRACT NO. _____

FED. ROAD DIST. NO. [] ILLINOIS FED. AID PROJECT

COMPLETION DATE OF FIELD WORK PERFORMED
 LAND SURVEY: _____ ROW STAKING: _____


CONTROL POINTS CROSS TIES



SPACE RESERVED FOR RECORDING OFFICER

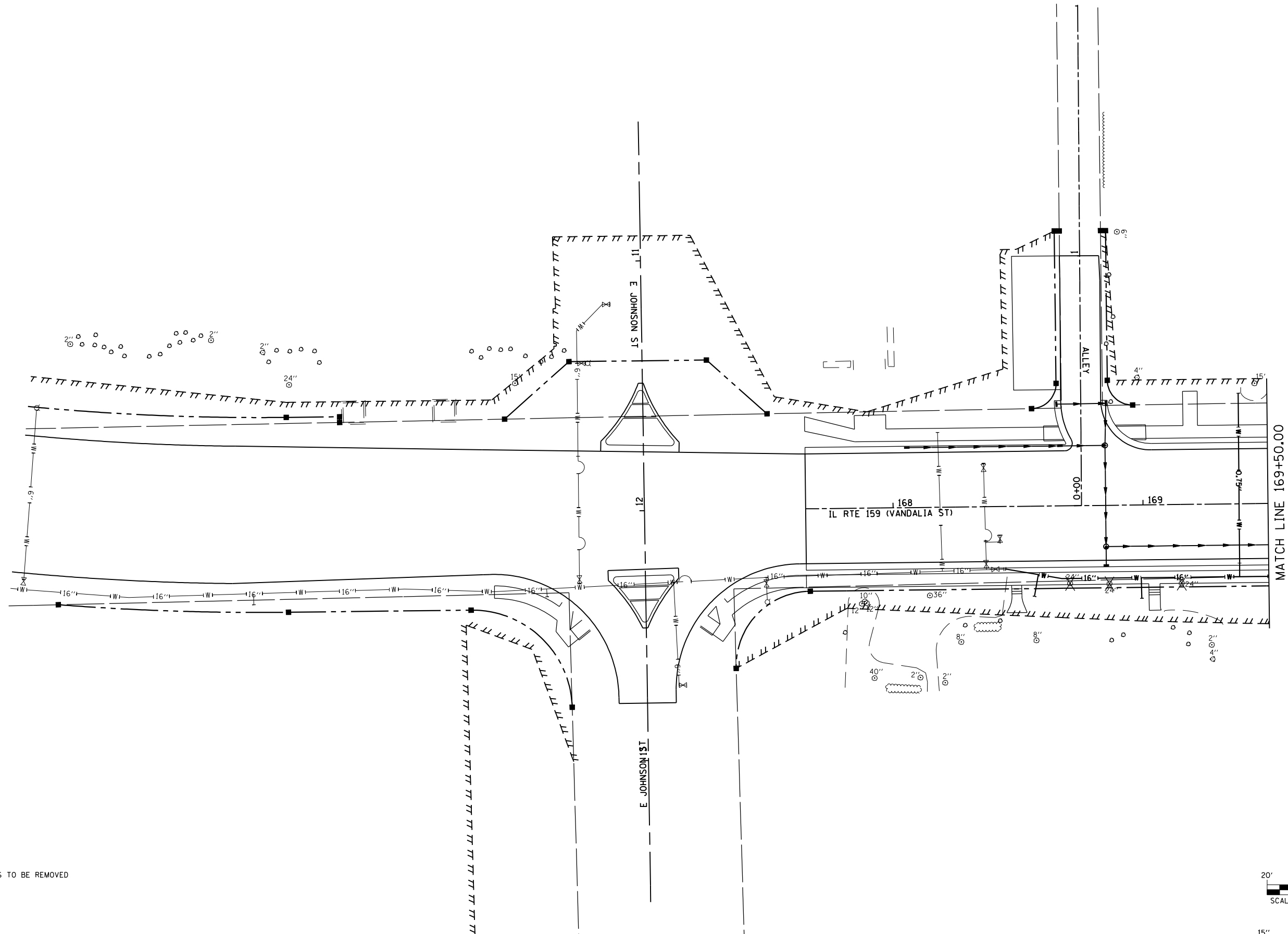
STATE OF ILLINOIS)
) SS
 COUNTY OF)
 I, EDDIE B. MURRAY, AN ILLINOIS PROFESSIONAL LAND SURVEYOR, STATE THAT I HAVE SURVEYED THE PLAT OF HIGHWAY SHOWN HEREON AND THAT THIS PROFESSIONAL SERVICE CONFORMS TO THE CURRENT ILLINOIS MINIMUM STANDARDS FOR A BOUNDARY SURVEY FOR THE PROPOSED PARCEL(S) TO BE ACQUIRED BY THE STATE OF ILLINOIS, DEPARTMENT OF TRANSPORTATION, SHOWN HEREON.
 DATED _____
 EDDIE B. MURRAY, PLS NO. 35-003120
 LICENSE EXPIRATION DATE: 11/30/2010

INSERT SURVEYORS SEAL HERE

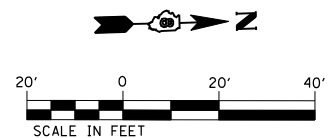


**16141 SWINGLEY RIDGE RD, SUITE 300,
 CHESTERFIELD, MO 63017
 PHONE (636) 537-5585
 REG. No 184002570**

COMPLETION DATE OF FIELD WORK PERFORMED			
LAND SURVEY:	ROW STAKING:		
ILLINOIS DEPARTMENT OF TRANSPORTATION PLAT OF HIGHWAYS FAP ROUTE 600 (IL 159) SECTION 60-(30,31,128)-3 MADISON COUNTY JOB NO. R-98-011-04 CONTROL POINTS CROSS TIES			
NOT TO SCALE		SHEET 21 OF 21	
ILLINOIS DEPARTMENT OF TRANSPORTATION DIVISION OF HIGHWAYS/REGION 5/DISTRICT 8 1102 EASTPORT PLAZA DRIVE COLLINSVILLE, ILLINOIS 62234-6198			
F.A.P. RTE.	SECTION	COUNTY	TOTAL SHEETS SHEET NO.
600	60-(30,31,128)-3	MADISON	529 348
FED. ROAD DIST. NO. ILLINOIS		CONTRACT NO.	
FED. AID PROJECT			



KEY
 X TREES TO BE REMOVED



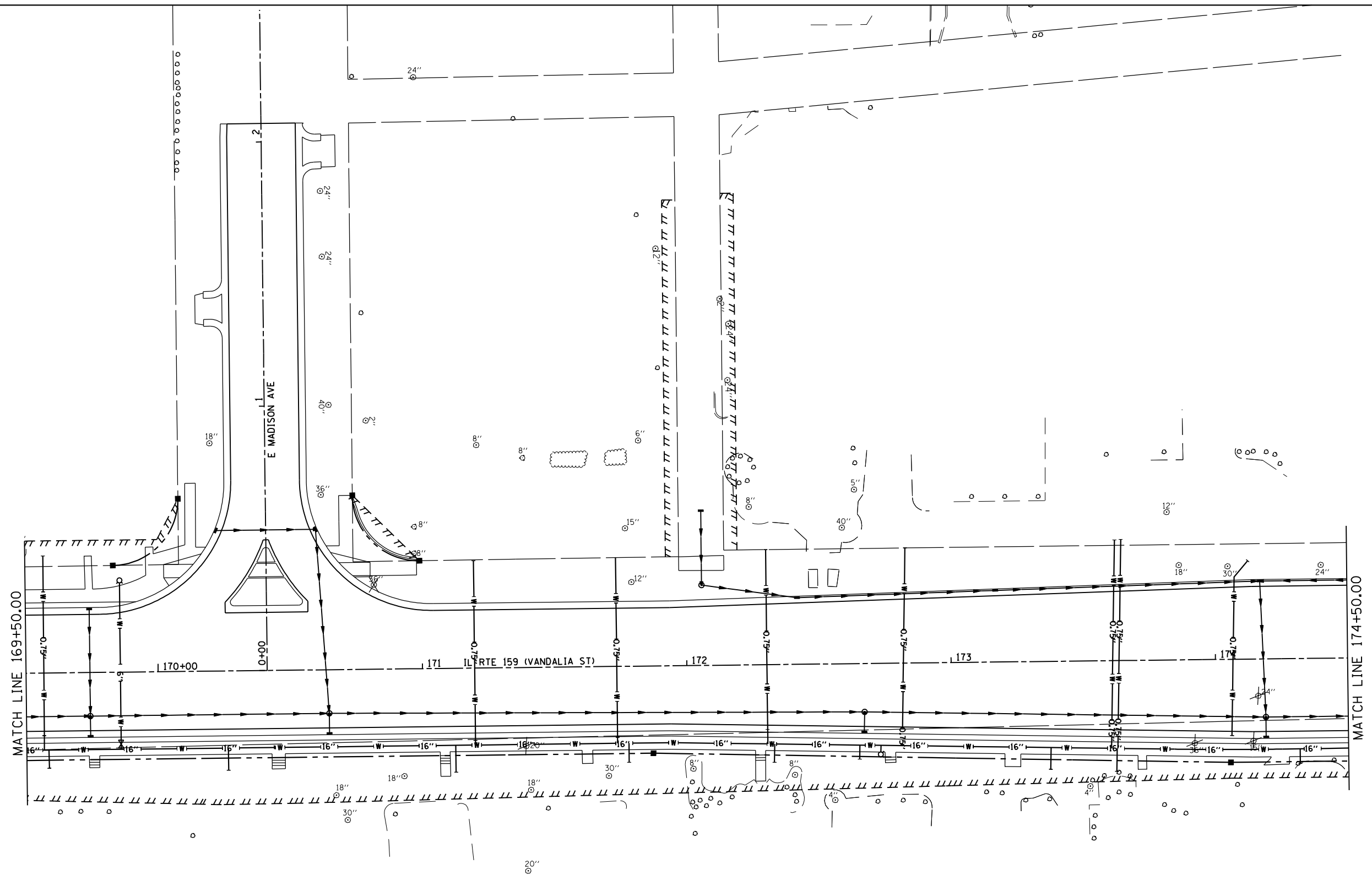
FILE NAME = P:\08-0024 Volkert-IL Rte 159 PTB 136-02	USER NAME = default	DESIGNED -	REVISED -
\\10.CAD\CADD Sheets\D876885-sht-Indscp.dgn		DRAWN -	REVISED -
PLOT SCALE = 40.0000' / IN.		CHECKED -	REVISED -
PLOT DATE = 1/24/2013		DATE -01/25/2013	REVISED -

**STATE OF ILLINOIS
 DEPARTMENT OF TRANSPORTATION**

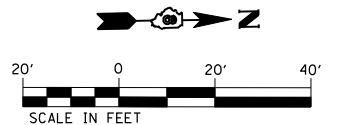
LANDSCAPE PLAN

SCALE: 1" = 20' SHEET NO. 1 OF 16 SHEETS STA. 164+50 TO STA. 169+50

F.A.P. RTE. 600	SECTION 60-(30.31.128)-3	COUNTY MADISON	TOTAL SHEETS 529	SHEET NO. 350
CONTRACT NO. 76B85				
ILLINOIS FED. AID PROJECT				



KEY
 X TREES TO BE REMOVED



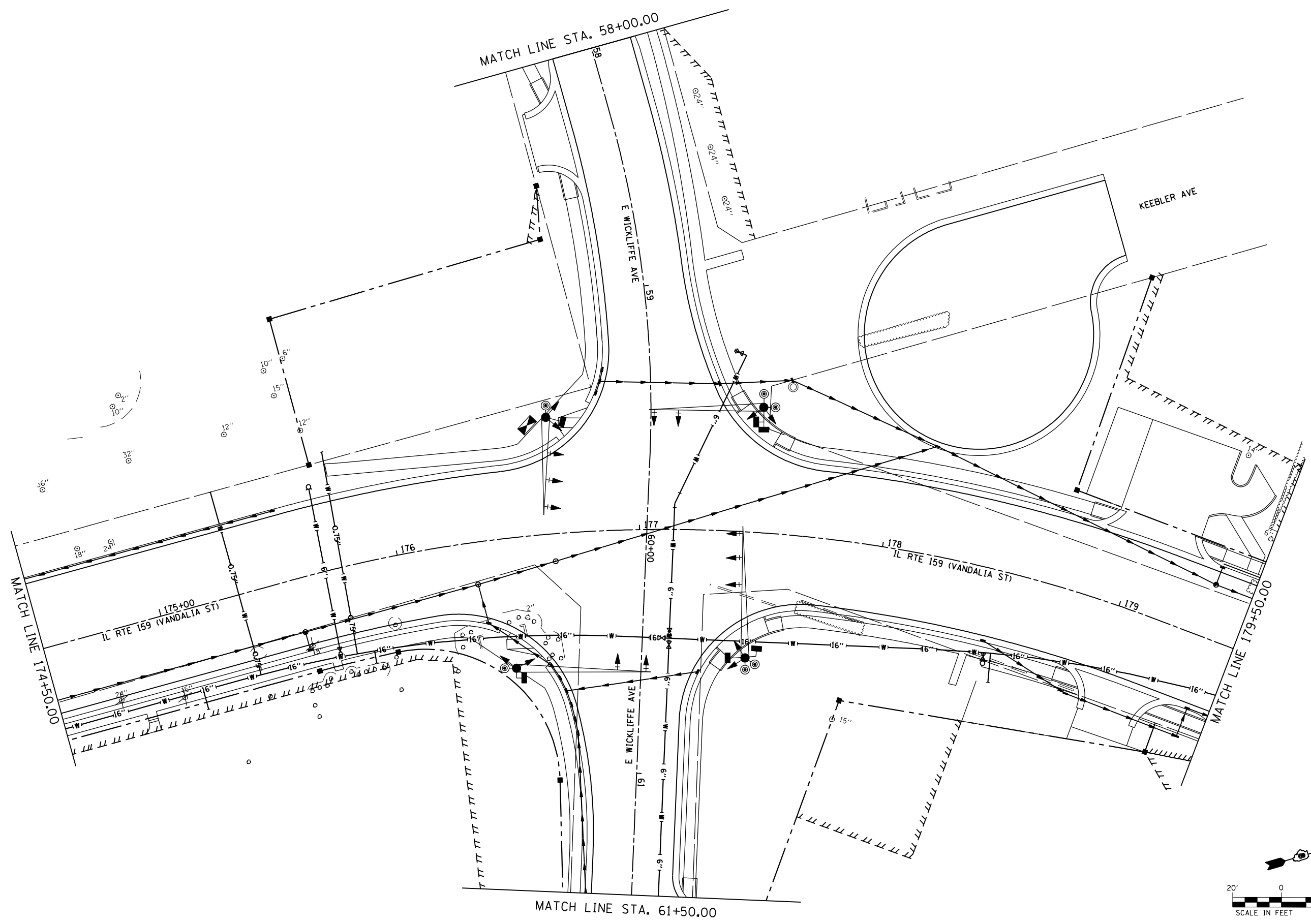
FILE NAME = P:\08-0024 Volkert-IL Rte 159 PTB 136-02	USER NAME = default	DESIGNED -	REVISED -
\\10.CAD\CADD Sheets\D876885-sht-Indscp.dgn		DRAWN -	REVISED -
PLOT SCALE = 40.0000' / IN.		CHECKED -	REVISED -
PLOT DATE = 1/24/2013		DATE -01/25/2013	REVISED -

**STATE OF ILLINOIS
 DEPARTMENT OF TRANSPORTATION**

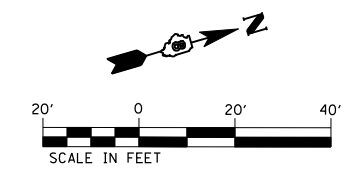
LANDSCAPE PLAN

SCALE: 1" = 20' SHEET NO. 2 OF 16 SHEETS STA. 169+50 TO STA. 174+50

F.A.P. RTE.	SECTION	COUNTY	TOTAL SHEETS	SHEET NO.
600	60-(30.31.128)-3	MADISON	529	351
CONTRACT NO. 76885				
ILLINOIS FED. AID PROJECT				



KEY
 X TREES TO BE REMOVED



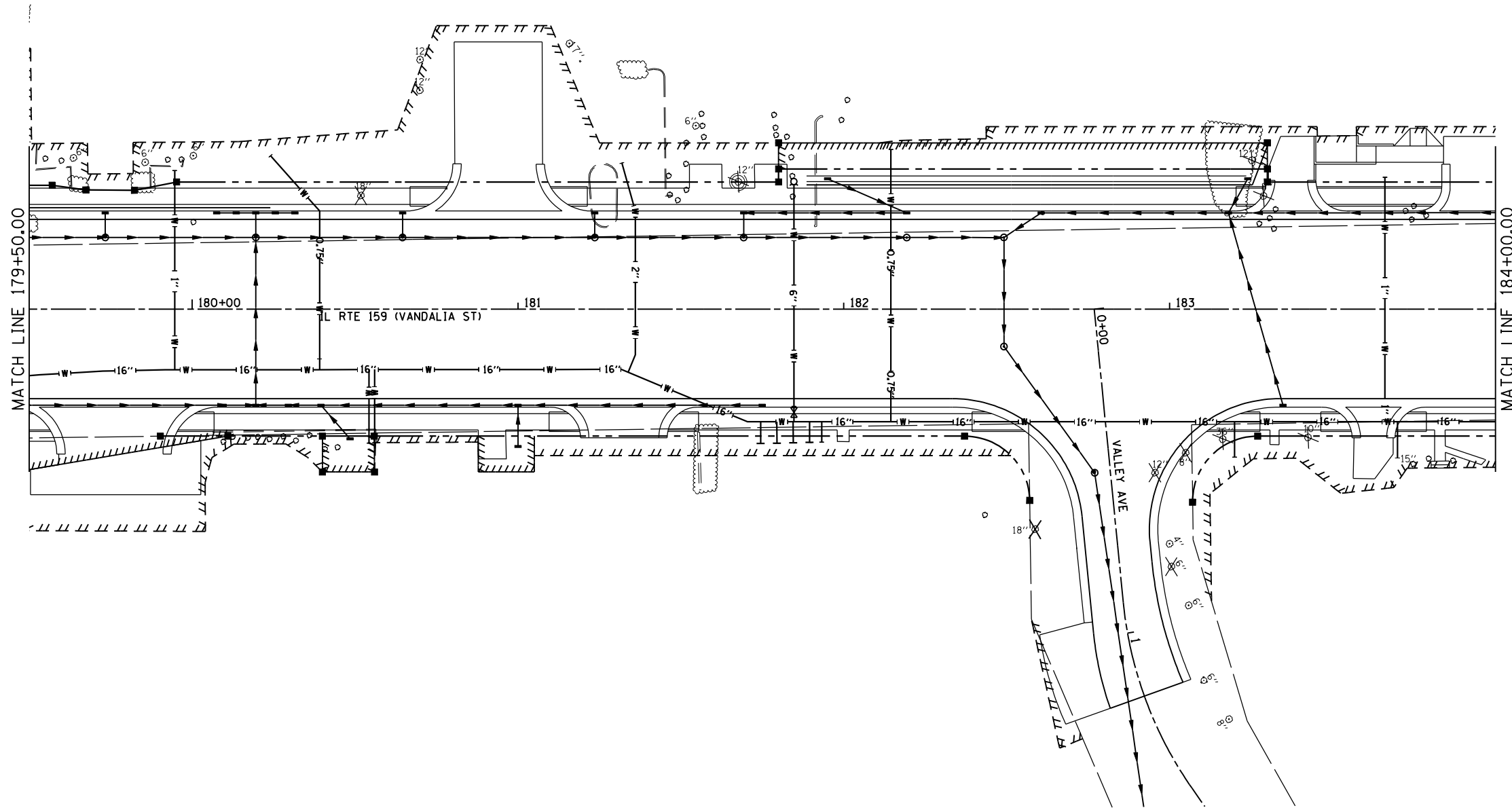
FILE NAME = P:\08-0024 Volkert-IL Rte 159 PTB 136-02	USER NAME = default	DESIGNED -	REVISED -
\\10.CAD\CADD Sheets\D876885-sht-Indscp.dgn		DRAWN -	REVISED -
PLOT SCALE = 40.0000' / IN.		CHECKED -	REVISED -
PLOT DATE = 1/24/2013		DATE -01/25/2013	REVISED -

**STATE OF ILLINOIS
 DEPARTMENT OF TRANSPORTATION**

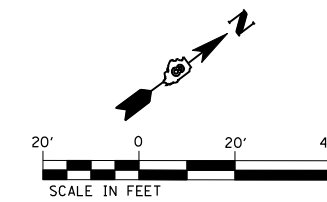
LANDSCAPE PLAN

SCALE: 1" = 20' SHEET NO. 3 OF 16 SHEETS STA. 174+50 TO STA. 179+50

F.A.P. RTE.	SECTION	COUNTY	TOTAL SHEETS	SHEET NO.
600	60-(30,31,128)-3	MADISON	529	352
CONTRACT NO. 76885				
ILLINOIS FED. AID PROJECT				



KEY
 X TREES TO BE REMOVED



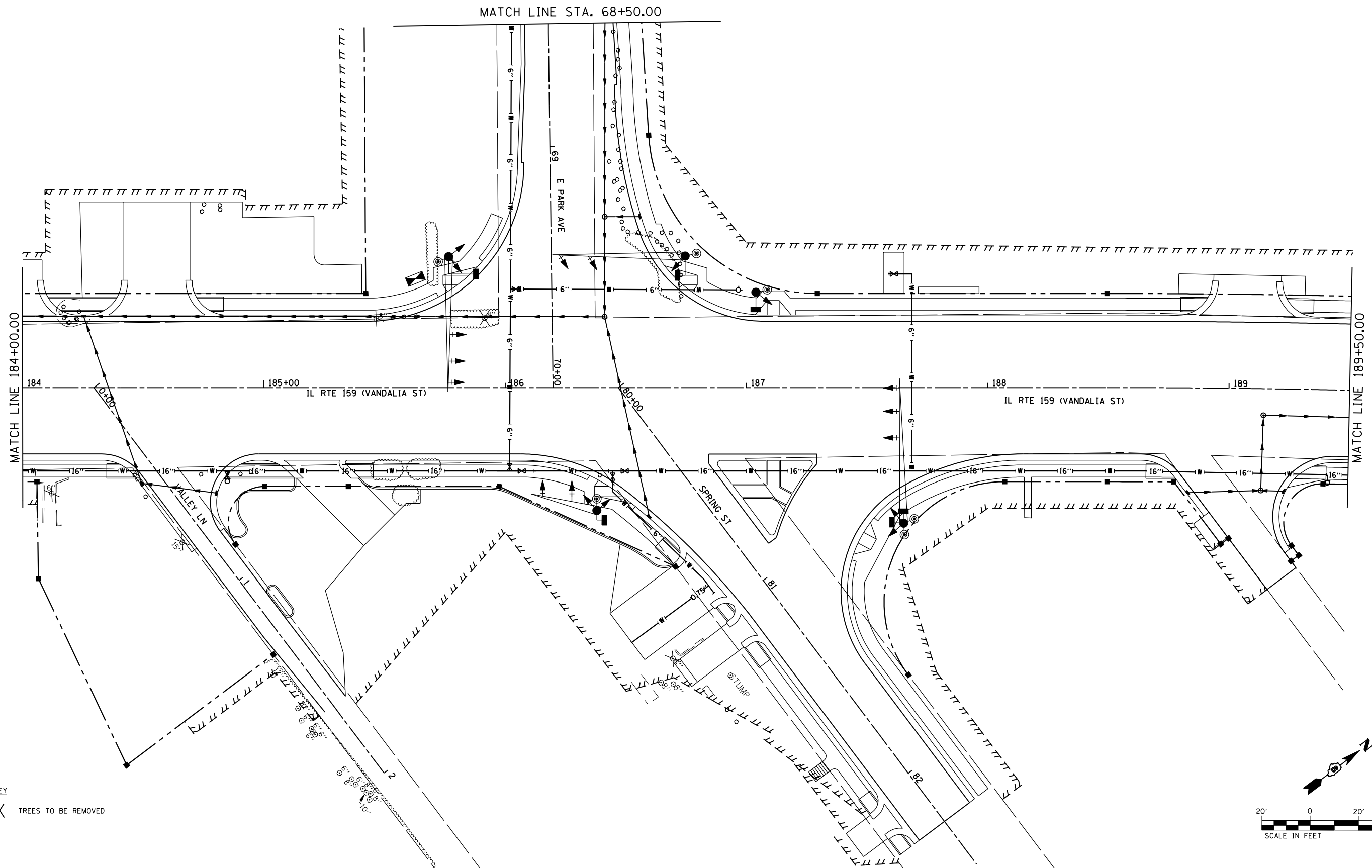
FILE NAME =	USER NAME = default	DESIGNED -	REVISED -
P:\08-0024 Volkert-IL Rte 159 PTB 136-02	\\10.CAD\CADD Sheets\D876885-sht-Indscp.dgn	DRAWN -	REVISED -
	PLOT SCALE = 40.0000 ' / IN.	CHECKED -	REVISED -
	PLOT DATE = 1/24/2013	DATE -01/25/2013	REVISED -

**STATE OF ILLINOIS
 DEPARTMENT OF TRANSPORTATION**

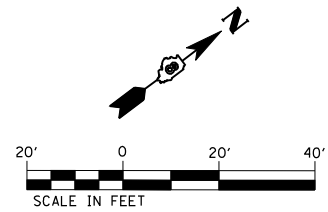
LANDSCAPE PLAN

SCALE: 1" = 20' SHEET NO. 4 OF 16 SHEETS STA. 179+50 TO STA. 184+00

F.A.P. RTE.	SECTION	COUNTY	TOTAL SHEETS	SHEET NO.
600	60-(30.31.128)-3	MADISON	529	353
CONTRACT NO. 76B85				
ILLINOIS FED. AID PROJECT				



KEY
 X TREES TO BE REMOVED



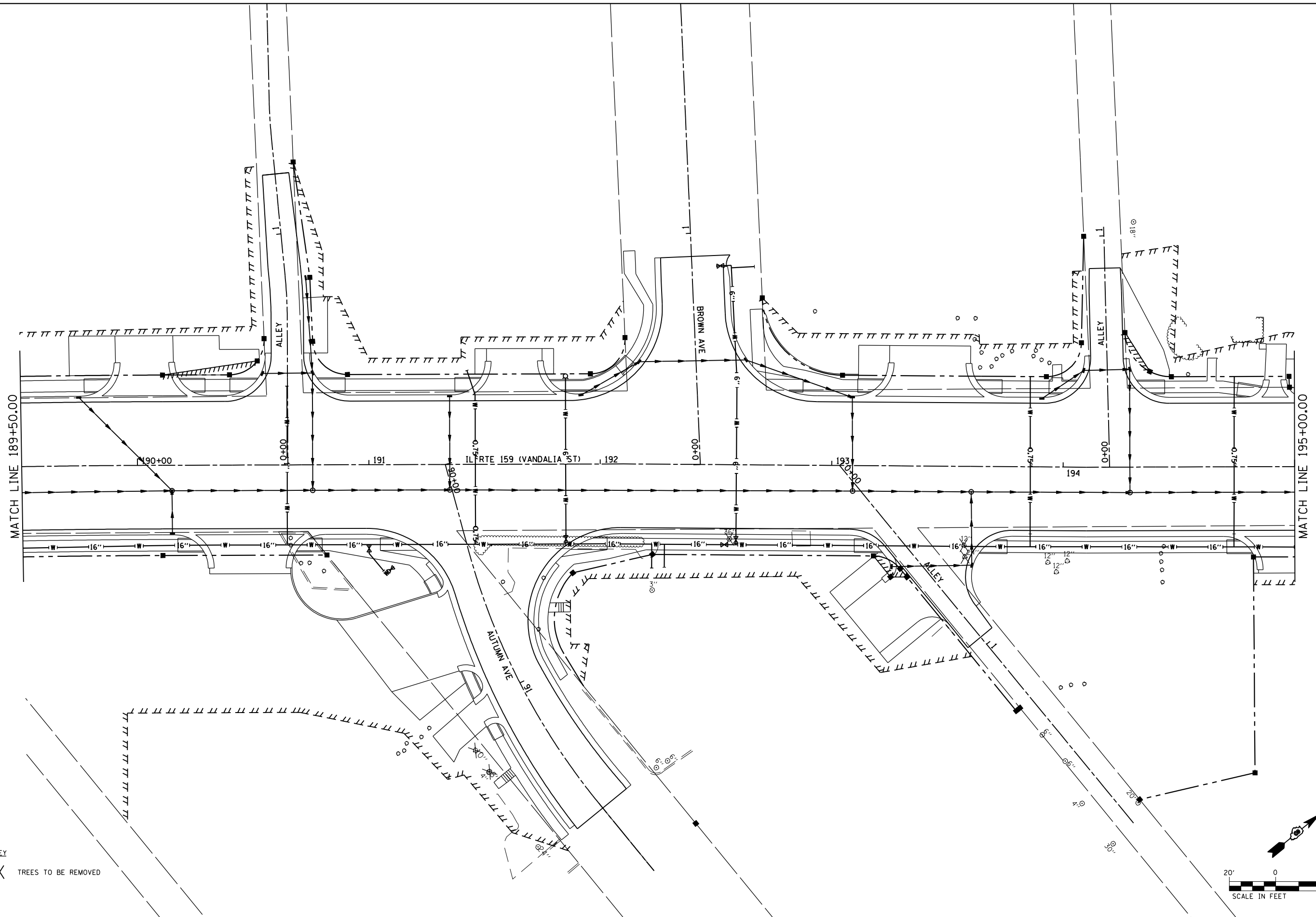
FILE NAME = P:\08-0024 Volkert-IL Rte 159 PTB 136-02	USER NAME = default	DESIGNED -	REVISED -
\\10.CAD\CADD Sheets\D876885-sht-Indscp.dgn		DRAWN -	REVISED -
PLOT SCALE = 40.0000' / IN.		CHECKED -	REVISED -
PLOT DATE = 1/24/2013		DATE -01/25/2013	REVISED -

**STATE OF ILLINOIS
 DEPARTMENT OF TRANSPORTATION**

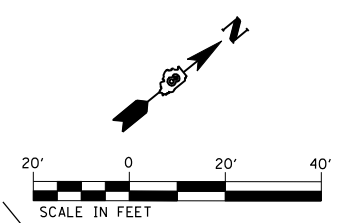
LANDSCAPE PLAN

SCALE: 1" = 20' SHEET NO. 5 OF 16 SHEETS STA. 184+00 TO STA. 189+50

F.A.P. RTE.	SECTION	COUNTY	TOTAL SHEETS	SHEET NO.
600	60-(30.31.128)-3	MADISON	529	354
CONTRACT NO. 76B85				
ILLINOIS FED. AID PROJECT				



KEY
 X TREES TO BE REMOVED



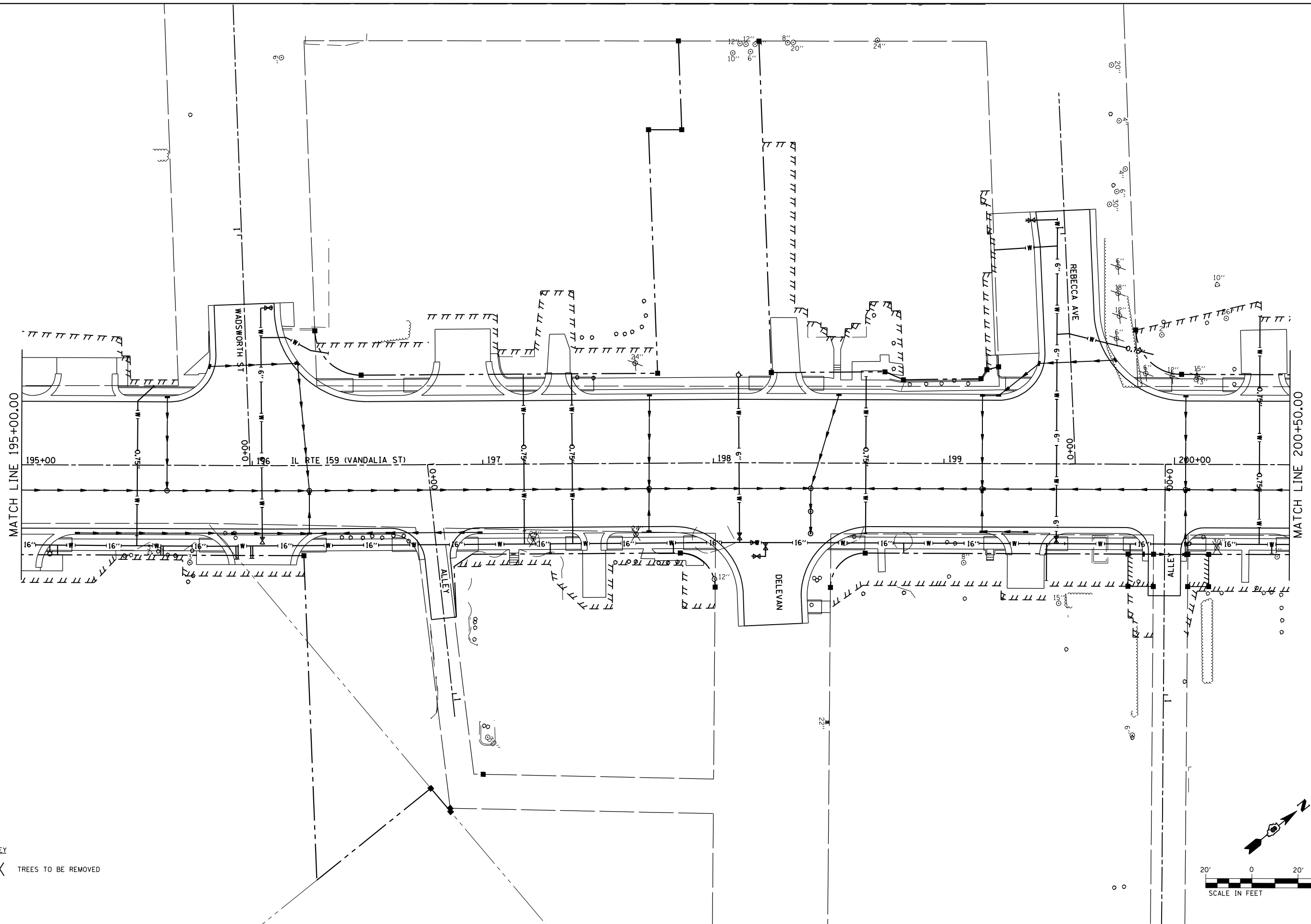
FILE NAME = P:\08-0024 Volkert-IL Rte 159 PTB 136-02	USER NAME = default	DESIGNED -	REVISED -
\\10.CAD\CADD Sheets\D876885-sht-Indscp.dgn		DRAWN -	REVISED -
PLOT SCALE = 40.0000' / IN.		CHECKED -	REVISED -
PLOT DATE = 1/24/2013		DATE -01/25/2013	REVISED -

**STATE OF ILLINOIS
 DEPARTMENT OF TRANSPORTATION**

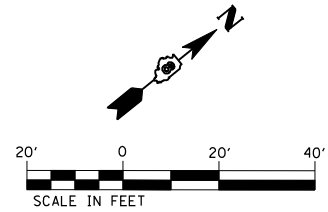
LANDSCAPE PLAN

SCALE: 1" = 20' SHEET NO. 6 OF 16 SHEETS STA. 189+50 TO STA. 195+00

F.A.P. RTE.	SECTION	COUNTY	TOTAL SHEETS	SHEET NO.
600	60-(30.31.128)-3	MADISON	529	355
CONTRACT NO. 76B85				
ILLINOIS FED. AID PROJECT				



KEY
 X TREES TO BE REMOVED



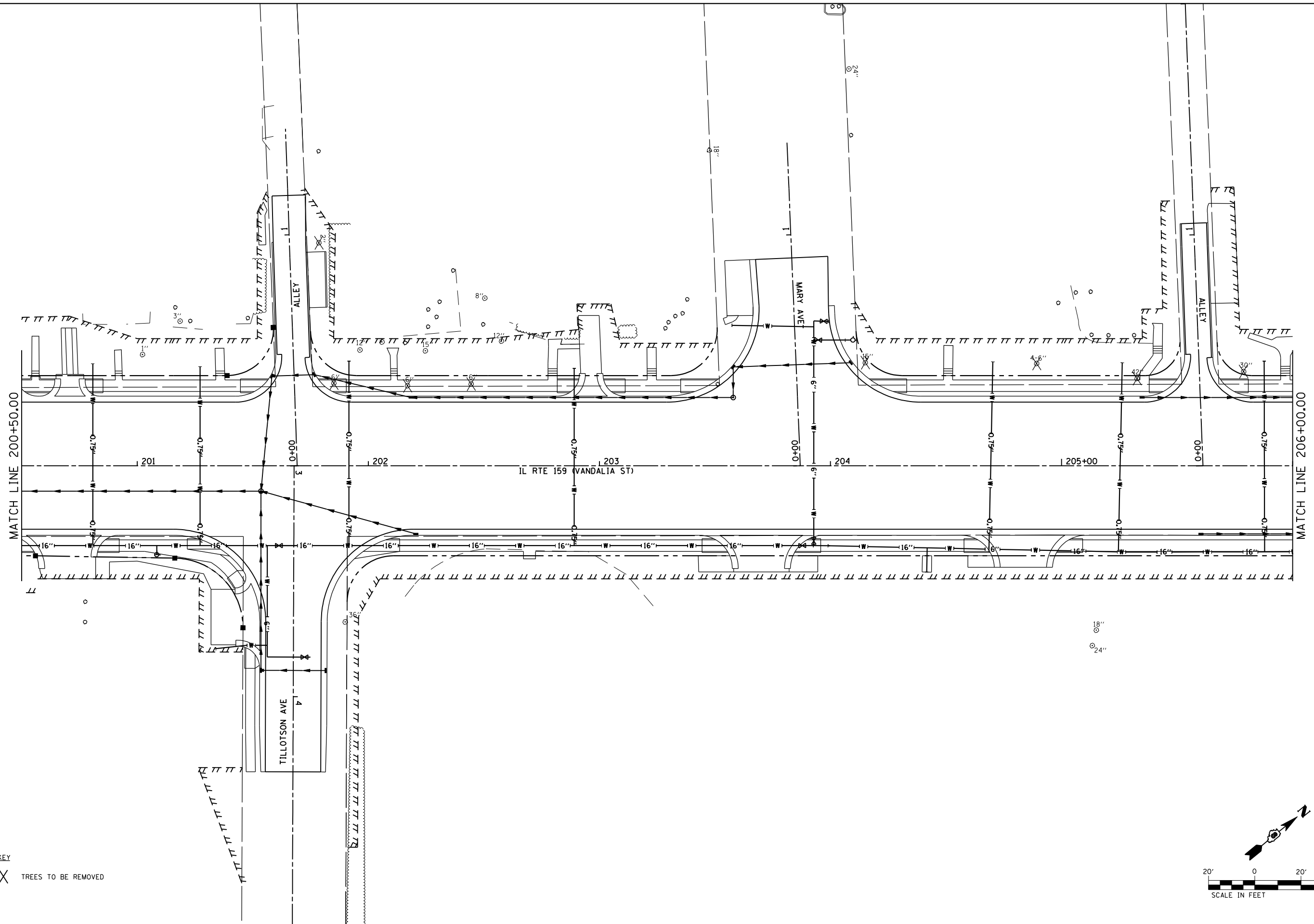
FILE NAME = P:\08-0024 Volkert-IL Rte 159 PTB 136-02	USER NAME = default	DESIGNED -	REVISED -
\\10.CAD\CADD Sheets\D876885-sht-Indscp.dgn		DRAWN -	REVISED -
PLOT SCALE = 40.0000' / IN.		CHECKED -	REVISED -
PLOT DATE = 1/24/2013		DATE -01/25/2013	REVISED -

**STATE OF ILLINOIS
 DEPARTMENT OF TRANSPORTATION**

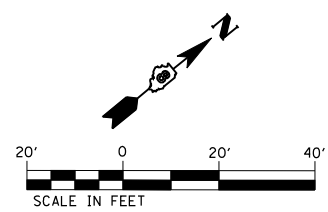
LANDSCAPE PLAN

SCALE: 1" = 20' SHEET NO. 7 OF 16 SHEETS STA. 195+00 TO STA. 200+50

F.A.P. RTE. 600	SECTION 60-(30.31.128)-3	COUNTY MADISON	TOTAL SHEETS 529	SHEET NO. 356
CONTRACT NO. 76885				
ILLINOIS FED. AID PROJECT				



KEY
 X TREES TO BE REMOVED



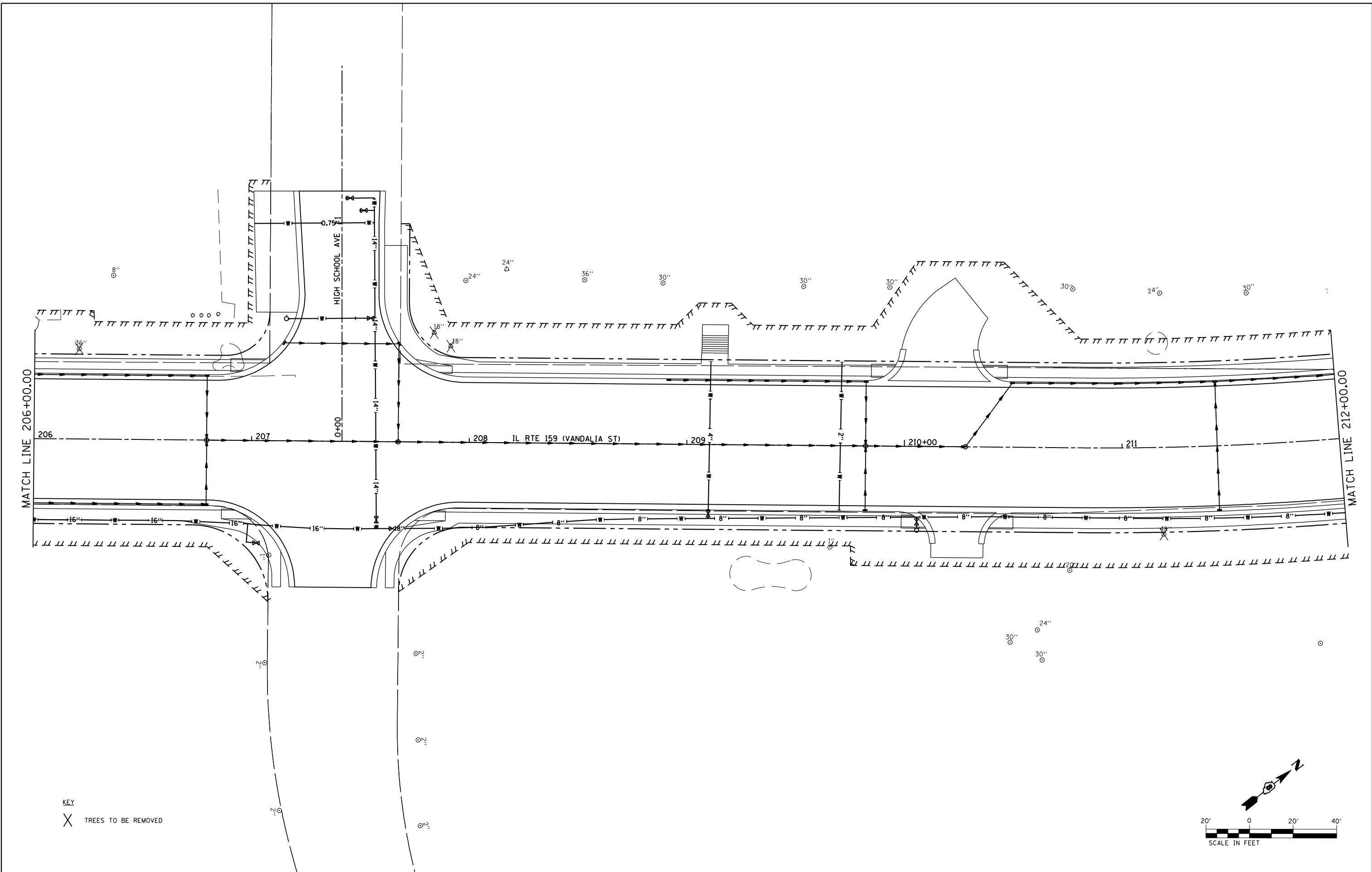
FILE NAME = P:\08-0024 Volkert-IL Rte 159 PTB 136-02	USER NAME = default	DESIGNED -	REVISED -
\\10.CAD\CADD Sheets\D876885-sht-Indscp.dgn		DRAWN -	REVISED -
PLOT SCALE = 40.0000' / IN.		CHECKED -	REVISED -
PLOT DATE = 1/24/2013		DATE -01/25/2013	REVISED -

**STATE OF ILLINOIS
 DEPARTMENT OF TRANSPORTATION**

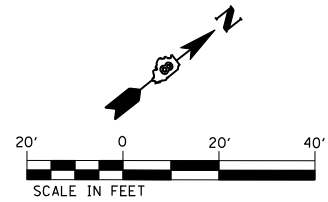
LANDSCAPE PLAN

SCALE: 1" = 20' SHEET NO. 8 OF 16 SHEETS STA. 200+50 TO STA. 206+00

F.A.P. RTE.	SECTION	COUNTY	TOTAL SHEETS	SHEET NO.
600	60-(30.31.128)-3	MADISON	529	357
CONTRACT NO. 76885				
ILLINOIS FED. AID PROJECT				



KEY
 X TREES TO BE REMOVED



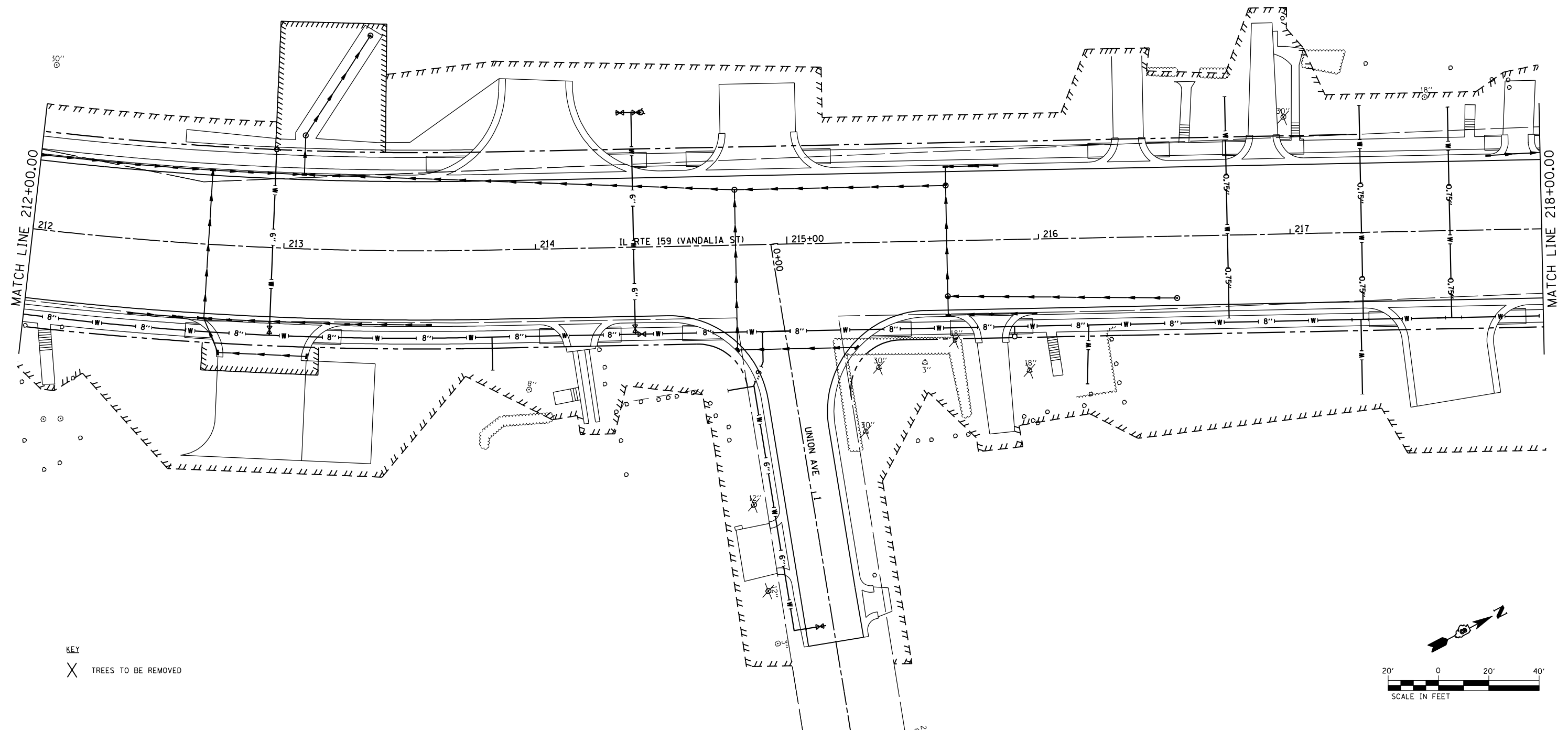
FILE NAME = P:\08-0024 Volkert-IL Rte 159 PTB 136-02	USER NAME = default	DESIGNED -	REVISED -
\\10.CAD\CADD Sheets\D876885-sht-Indscp.dgn		DRAWN -	REVISED -
PLOT SCALE = 40.0000' / IN.		CHECKED -	REVISED -
PLOT DATE = 1/24/2013		DATE -01/25/2013	REVISED -

**STATE OF ILLINOIS
 DEPARTMENT OF TRANSPORTATION**

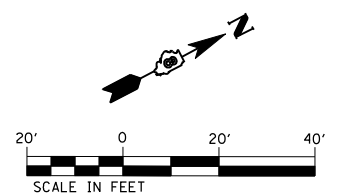
LANDSCAPE PLAN

SCALE: 1" = 20' SHEET NO. 9 OF 16 SHEETS STA. 206+00 TO STA. 212+00

F.A.P. RTE.	SECTION	COUNTY	TOTAL SHEETS	SHEET NO.
600	60-(30.31.128)-3	MADISON	529	358
CONTRACT NO. 76B85				
ILLINOIS FED. AID PROJECT				



KEY
 X TREES TO BE REMOVED



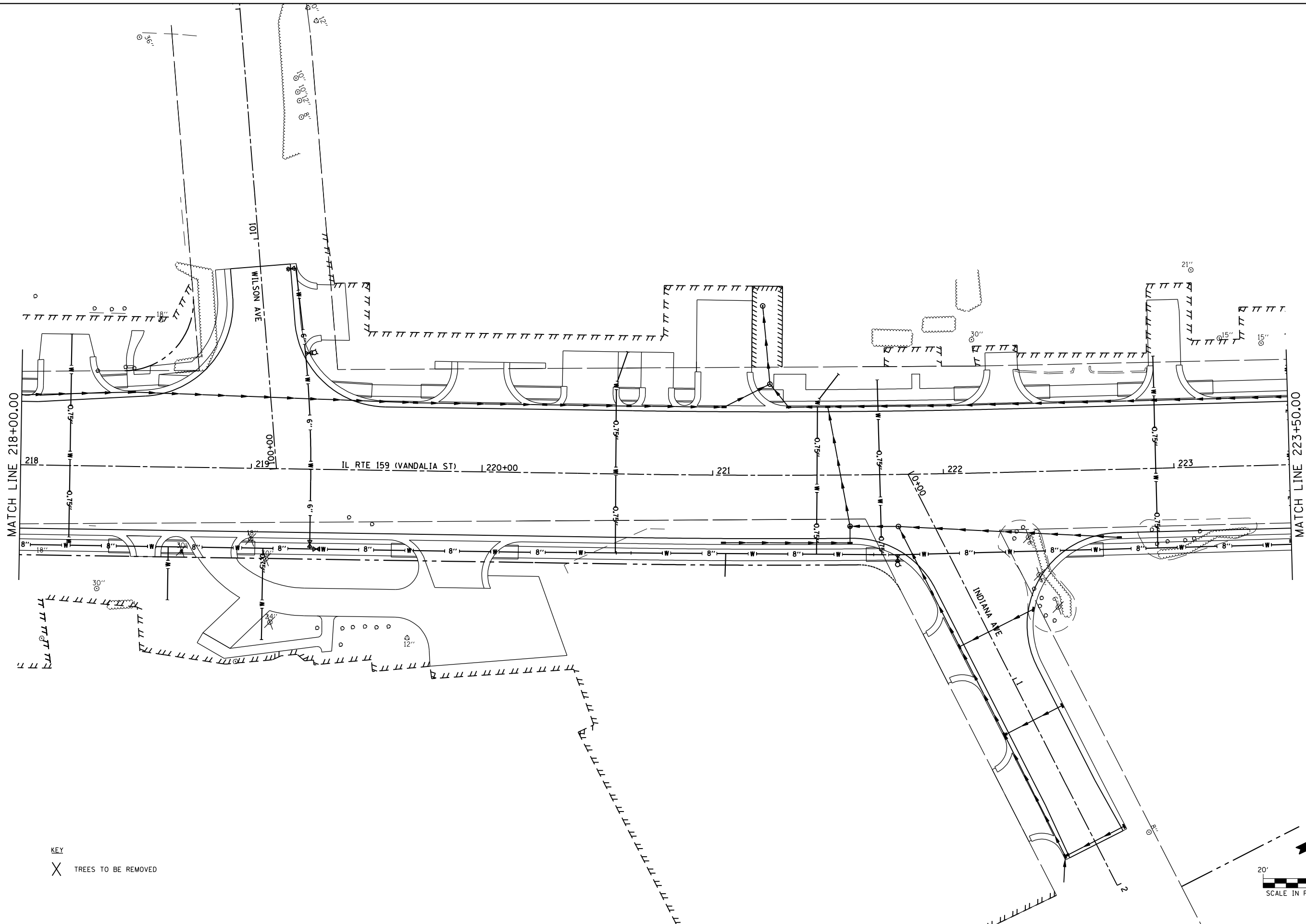
FILE NAME = P:\08-0024 Volkert-IL Rte 159 PTB 136-02	USER NAME = default	DESIGNED -	REVISED -
\\10.CAD\CADD Sheets\D876885-sht-Indscp.dgn		DRAWN -	REVISED -
PLOT SCALE = 40.0000' / IN.		CHECKED -	REVISED -
PLOT DATE = 1/24/2013		DATE -01/25/2013	REVISED -

**STATE OF ILLINOIS
 DEPARTMENT OF TRANSPORTATION**

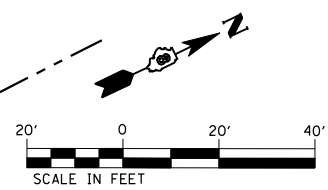
LANDSCAPE PLAN

SCALE: 1" = 20' SHEET NO. 10 OF 16 SHEETS STA. 212+00 TO STA. 218+00

F.A.P. RTE.	SECTION	COUNTY	TOTAL SHEETS	SHEET NO.
600	60-(30.3128)-3	MADISON	529	359
CONTRACT NO. 76885				
ILLINOIS FED. AID PROJECT				



KEY
 X TREES TO BE REMOVED



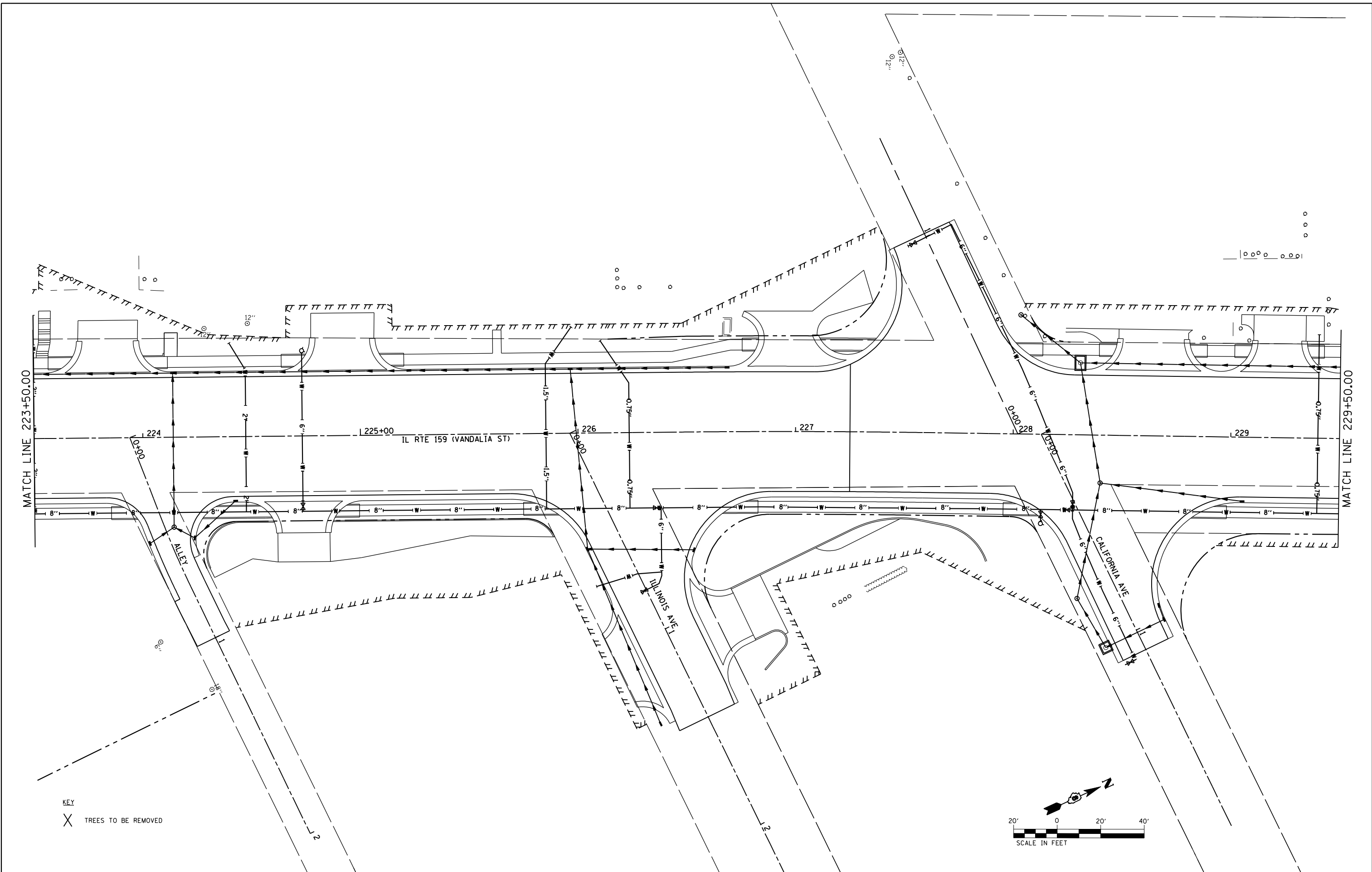
FILE NAME = P:\08-0024 Volkert-IL Rte 159 PTB 136-02	USER NAME = default	DESIGNED -	REVISED -
\\10.CAD\CADD Sheets\D876885-sht-Indscp.dgn		DRAWN -	REVISED -
PLOT SCALE = 40.0000' / IN.		CHECKED -	REVISED -
PLOT DATE = 1/24/2013		DATE -01/25/2013	REVISED -

**STATE OF ILLINOIS
 DEPARTMENT OF TRANSPORTATION**

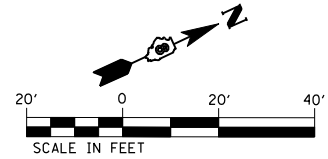
LANDSCAPE PLAN

SCALE: 1" = 20' SHEET NO. 11 OF 16 SHEETS STA. 218+00 TO STA. 223+50

F.A.P. RTE.	SECTION	COUNTY	TOTAL SHEETS	SHEET NO.
600	60-(30.31.128)-3	MADISON	529	360
CONTRACT NO. 76885				
ILLINOIS FED. AID PROJECT				



KEY
 X TREES TO BE REMOVED



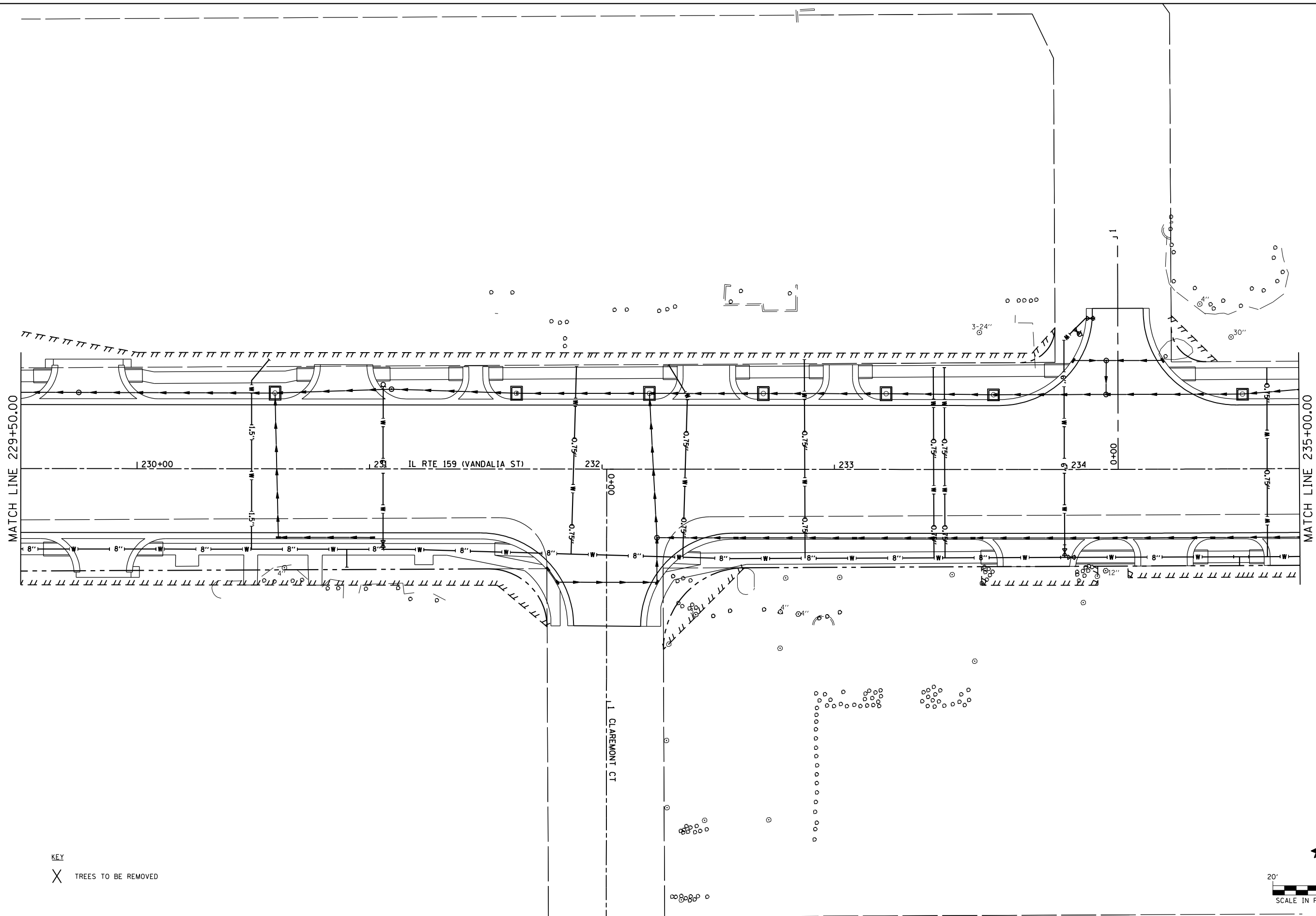
FILE NAME = P:\08-0024 Volkert-IL Rte 159 PTB 136-02	USER NAME = default	DESIGNED -	REVISED -
\\10.CAD\CADD Sheets\D876885-sht-Indscp.dgn		DRAWN -	REVISED -
PLOT SCALE = 40.0000 ' / IN.		CHECKED -	REVISED -
PLOT DATE = 1/24/2013		DATE -01/25/2013	REVISED -

**STATE OF ILLINOIS
 DEPARTMENT OF TRANSPORTATION**

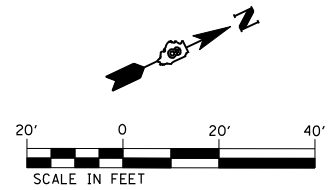
LANDSCAPE PLAN

SCALE: 1" = 20' SHEET NO. 12 OF 16 SHEETS STA. 223+50 TO STA. 229+50

F.A.P. RTE.	SECTION	COUNTY	TOTAL SHEETS	SHEET NO.
600	60-(30.31.128)-3	MADISON	529	361
CONTRACT NO. 76885				
ILLINOIS FED. AID PROJECT				



KEY
 X TREES TO BE REMOVED



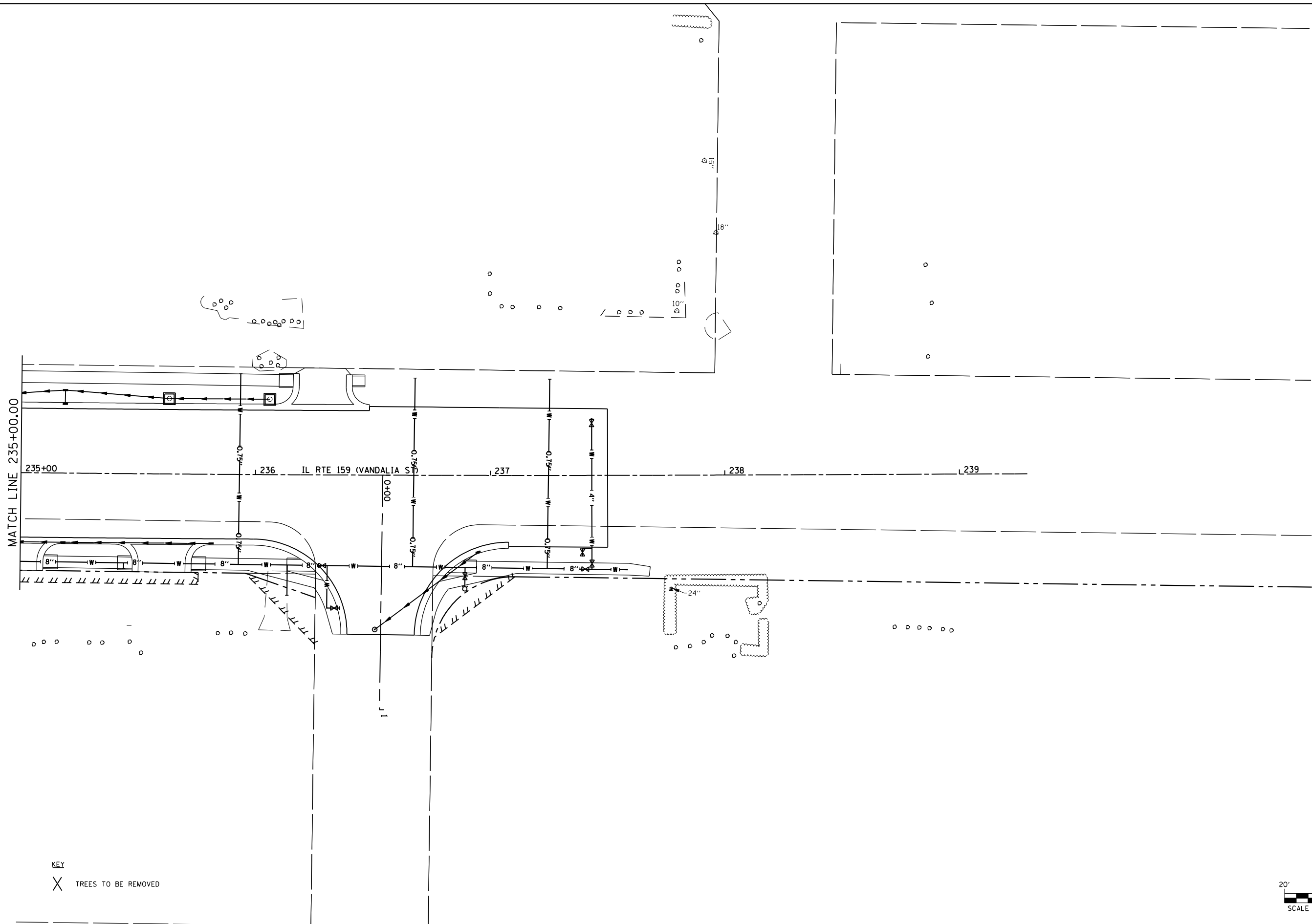
FILE NAME = P:\08-0024 Volkert-IL Rte 159 PTB 136-02	USER NAME = default	DESIGNED -	REVISED -
\\10.CAD\CADD Sheets\D876885-sht-Indscp.dgn		DRAWN -	REVISED -
PLOT SCALE = 40.0000' / IN.		CHECKED -	REVISED -
PLOT DATE = 1/24/2013		DATE -01/25/2013	REVISED -

**STATE OF ILLINOIS
 DEPARTMENT OF TRANSPORTATION**

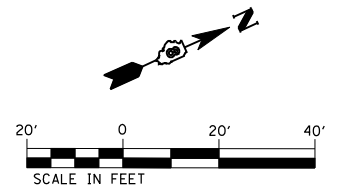
LANDSCAPE PLAN

SCALE: 1" = 20' SHEET NO. 13 OF 16 SHEETS STA. 229+50 TO STA. 235+00

F.A.P. RTE.	SECTION	COUNTY	TOTAL SHEETS	SHEET NO.
600	60-(30,31,128)-3	MADISON	529	362
CONTRACT NO. 76885				
ILLINOIS FED. AID PROJECT				



KEY
 X TREES TO BE REMOVED



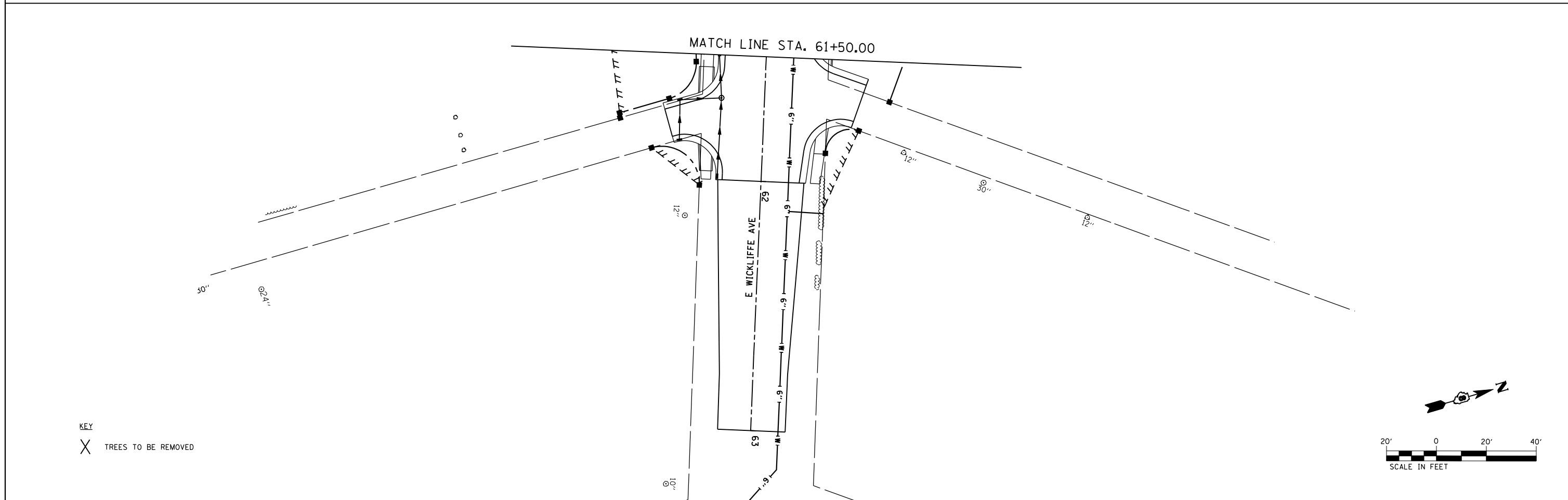
FILE NAME = P:\08-0024 Volkert-IL Rte 159 PTB 136-02	USER NAME = default	DESIGNED -	REVISED -
\\10.CAD\CADD Sheets\D876885-sht-Indscp.dgn		DRAWN -	REVISED -
PLOT SCALE = 40.0000' / IN.		CHECKED -	REVISED -
PLOT DATE = 1/24/2013		DATE -01/25/2013	REVISED -

**STATE OF ILLINOIS
 DEPARTMENT OF TRANSPORTATION**

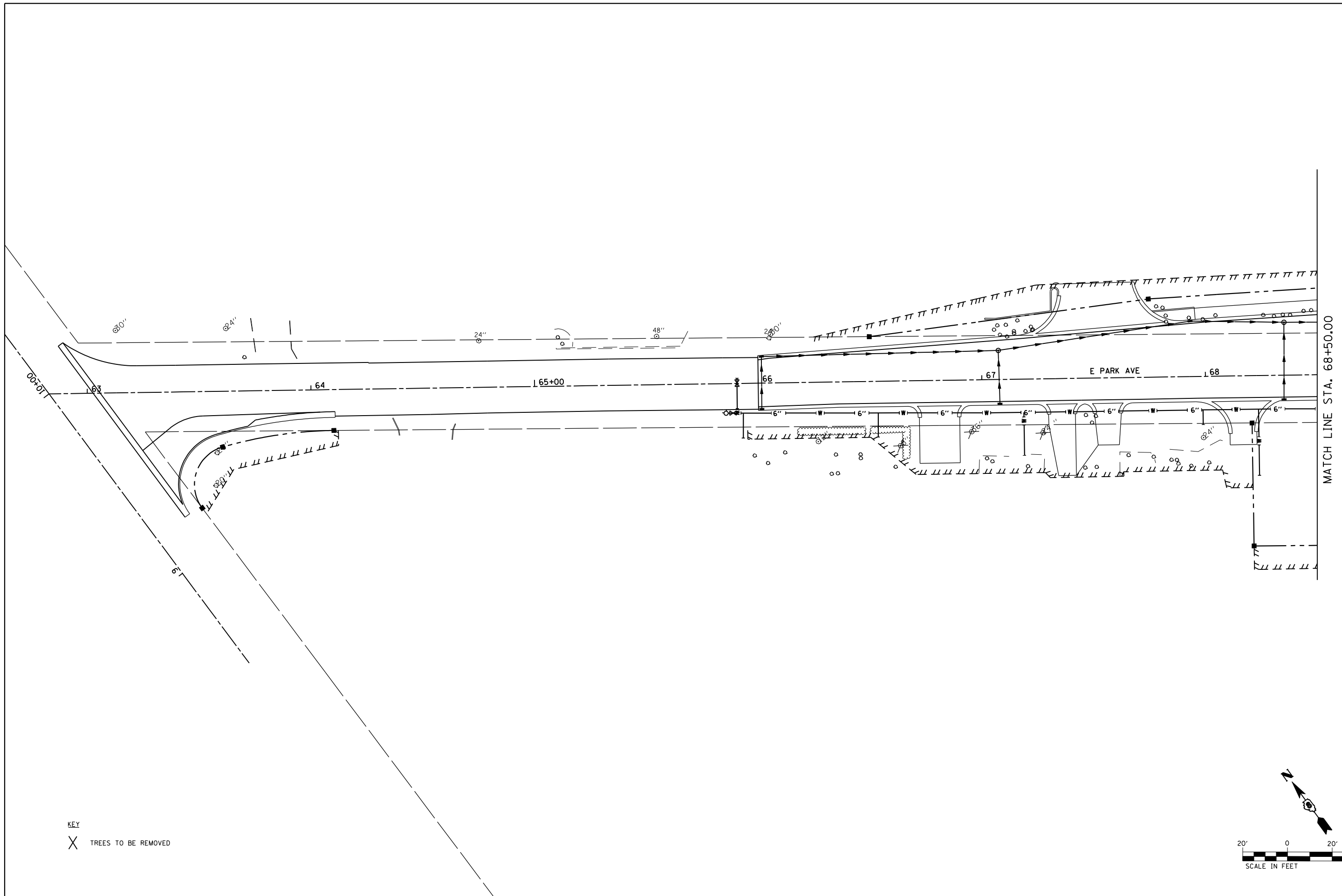
LANDSCAPE PLAN

SCALE: 1" = 20' SHEET NO. 14 OF 16 SHEETS STA. 235+00 TO STA. 239+29.51

F.A.P. RTE.	SECTION	COUNTY	TOTAL SHEETS	SHEET NO.
600	60-(30.31.128)-3	MADISON	529	363
CONTRACT NO. 76B85			ILLINOIS FED. AID PROJECT	

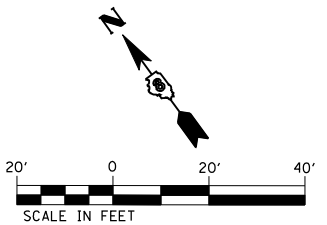


FILE NAME = P:\08-0024 Volkert-IL Rte 159 PTB 136-02	USER NAME = default	DESIGNED -	REVISED -	STATE OF ILLINOIS DEPARTMENT OF TRANSPORTATION	LANDSCAPE PLAN			F.A.P. RTE.	SECTION	COUNTY	TOTAL SHEETS	SHEET NO.	
	\\10.CAD\CADD Sheets\D876885-sht-Indscp.dgn	DRAWN -	REVISED -		SCALE: 1" = 20'	SHEET NO. 15 OF 16 SHEETS	STA.	TO STA.	600	60-(30.31.128)-3	MADISON	529	364
	PLOT SCALE = 40.0000' / IN.	CHECKED -	REVISED -						CONTRACT NO. 76B85				
	PLOT DATE = 1/24/2013	DATE -01/25/2013	REVISED -						ILLINOIS FED. AID PROJECT				



MATCH LINE STA. 68+50.00

KEY
 X TREES TO BE REMOVED



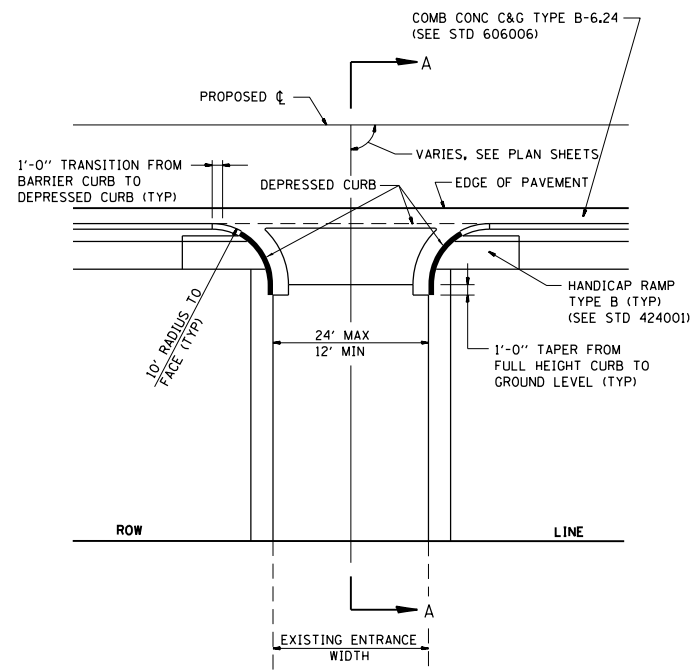
FILE NAME =	USER NAME = default	DESIGNED -	REVISED -
P:\08-0024 Volkert-IL Rte 159 PTB 136-02	\\10.CAD\CADD Sheets\D876885-sht-Indscp.dgn	DRAWN -	REVISED -
	PLOT SCALE = 40.0000 ' / IN.	CHECKED -	REVISED -
	PLOT DATE = 1/24/2013	DATE -01/25/2013	REVISED -

**STATE OF ILLINOIS
 DEPARTMENT OF TRANSPORTATION**

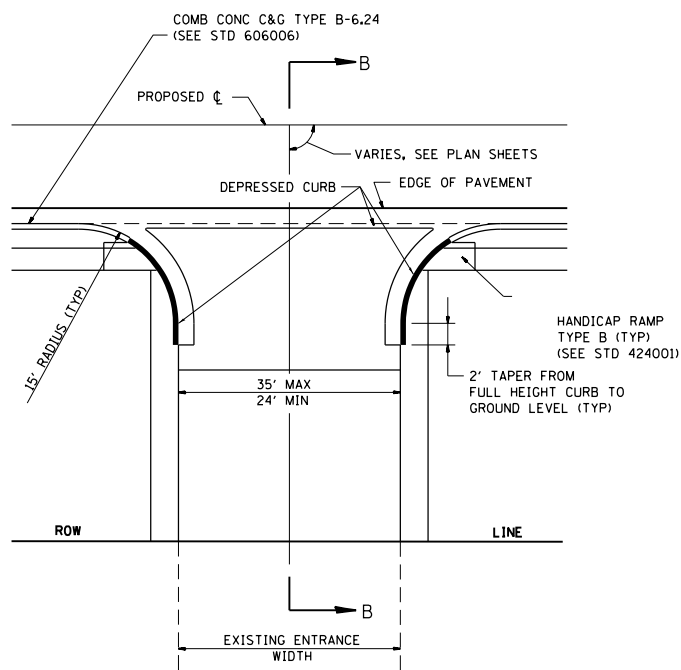
LANDSCAPE PLAN

SCALE: 1" = 20' SHEET NO. 16 OF 16 SHEETS STA. TO STA.

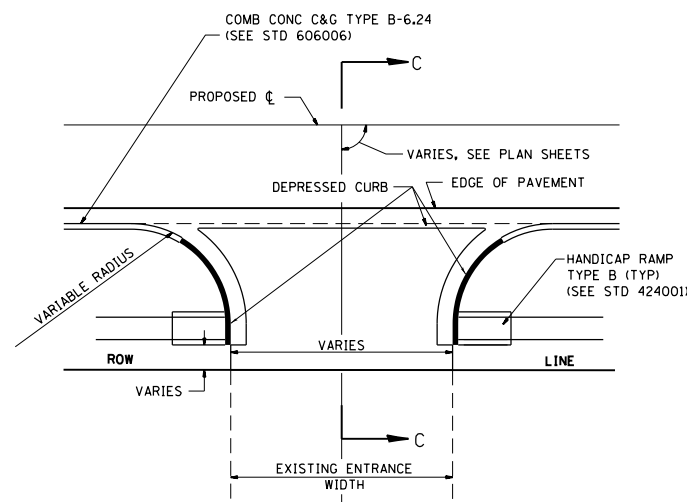
F.A.P. RTE.	SECTION	COUNTY	TOTAL SHEETS	SHEET NO.
600	60-(30.31.128)-3	MADISON	529	365
CONTRACT NO. 76B85				
ILLINOIS FED. AID PROJECT				



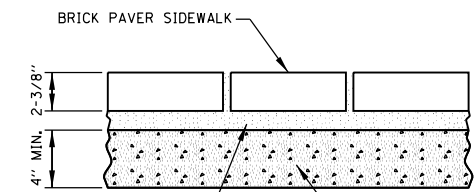
PE DETAIL A
PRIVATE ENTRANCE WITH PCC SIDEWALK ADJACENT TO ROADWAY PAVEMENT WITH CONCRETE CURB & GUTTER TYPE B-6.24



CE DETAIL B
COMMERCIAL ENTRANCE WITH PCC SIDEWALK ADJACENT TO ROADWAY PAVEMENT WITH CONCRETE CURB & GUTTER TYPE B-6.24



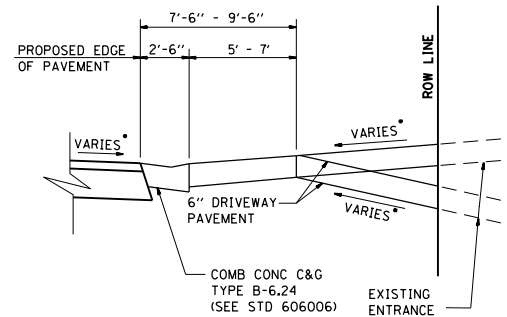
CE SPECIAL DETAIL
COMMERCIAL ENTRANCE WITH PCC SIDEWALK AT VARIABLE DISTANCE TO ROADWAY PAVEMENT WITH CONCRETE CURB & GUTTER TYPE B-6.24



1" TO 1.5" THICK SAND BEDDING COURSE (INCLUDED IN THE COST OF REMOVE AND RELAY BRICK SIDEWALK)
4" COMPACTED AGGREGATE BASE COURSE (INCLUDED IN THE COST OF REMOVE AND RELAY BRICK SIDEWALK)

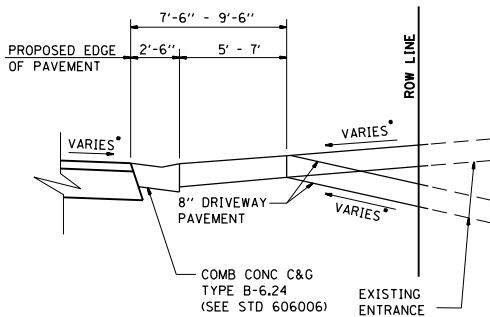
NOTE:
THE COST OF INSTALLING THE SALVAGED BRICK PAVERS ON THE SAND BEDDING COURSE AND AGGREGATE BASE COURSE SHALL BE INCLUDED IN THE COST OF REMOVE AND RELAY BRICK SIDEWALK.

BRICK SIDEWALK DETAIL
WITH COMPACTED AGGREGATE BASE



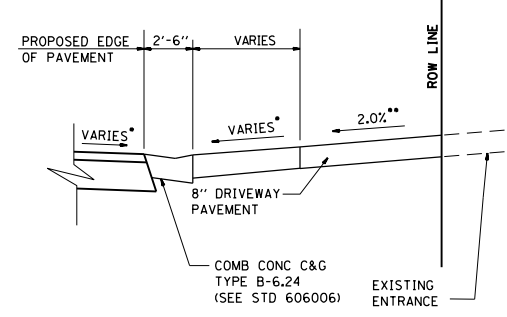
SECTION A-A

SEE CROSS SECTIONS FOR SLOPE
SEE PLANS FOR EXISTING SURFACE TYPE



SECTION B-B

SEE CROSS SECTIONS FOR SLOPE
SEE PLANS FOR EXISTING SURFACE TYPE

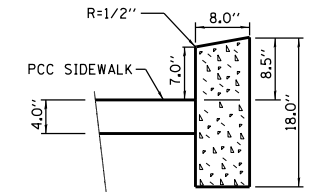


SECTION C-C

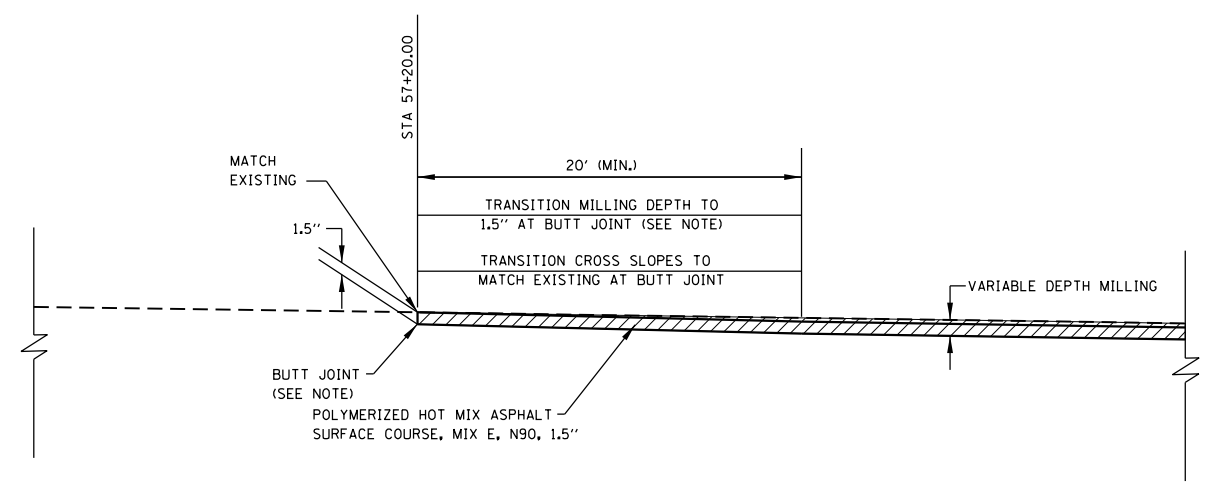
SEE CROSS SECTIONS FOR SLOPE
2.0% SLOPE THROUGH SIDEWALK
SEE PLANS FOR EXISTING SURFACE TYPE

NOTE: ALL NON-TYPICAL RADII ARE SHOWN ON PLAN SHEETS

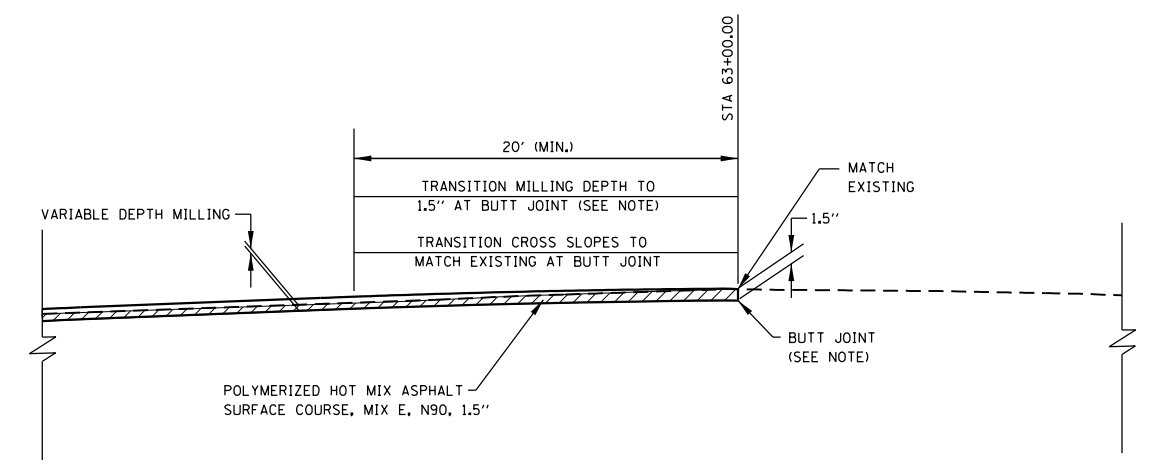
TYPE OF ENTRANCE	EXISTING MATERIAL	NEW ENTRANCE MATERIAL (BEYOND RADIUS RETURNS OR TAPERS)					
		PCC DRIVEWAY PAVEMENT (6")	PCC DRIVEWAY PAVEMENT (8")	INCIDENTAL HMA SURFACING (3")	AGGREGATE BASE COURSE TYPE B (6")	AGGREGATE BASE COURSE TYPE B (8")	AGGREGATE SURFACE COURSE TYPE B (8")
PRIVATE	CONCRETE	X					
	BITUMINOUS			X	X		
COMMERCIAL	CONCRETE		X				X
	BITUMINOUS			X		X	
	AGGREGATE						X



PORTLAND CEMENT CONCRETE SIDEWALK CURB
NOT TO SCALE

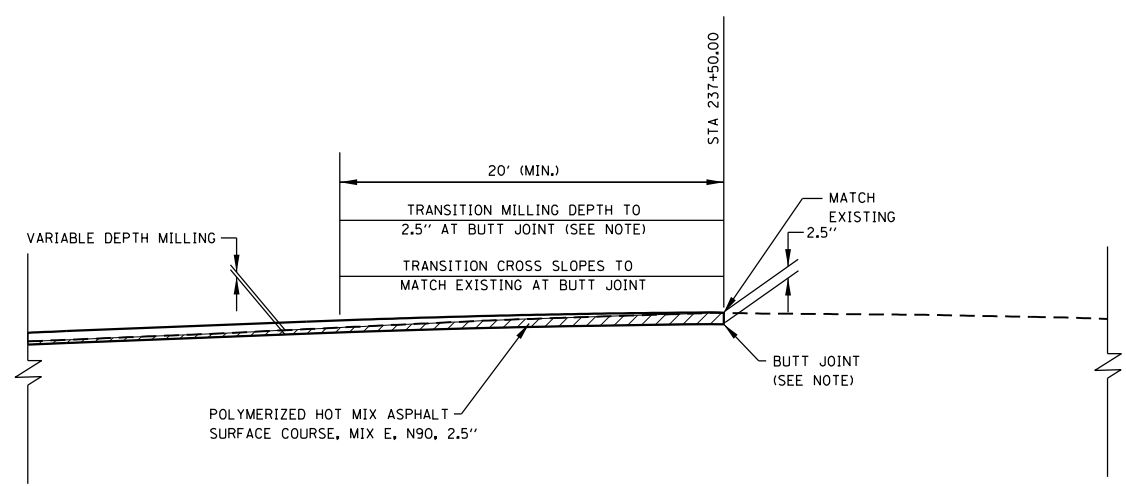


BUTT JOINT
E WICKLIFFE AVE STA 57+20.00



BUTT JOINT
E WICKLIFFE AVE STA 63+00.00

NOTE: THE COST OF SAW CUTTING AND VARIABLE DEPTH MILLING FOR BUTT JOINTS SHALL BE INCIDENTAL TO "HMA SURFACE REMOVAL".



BUTT JOINT
IL ROUTE 159 STA 237+50.00

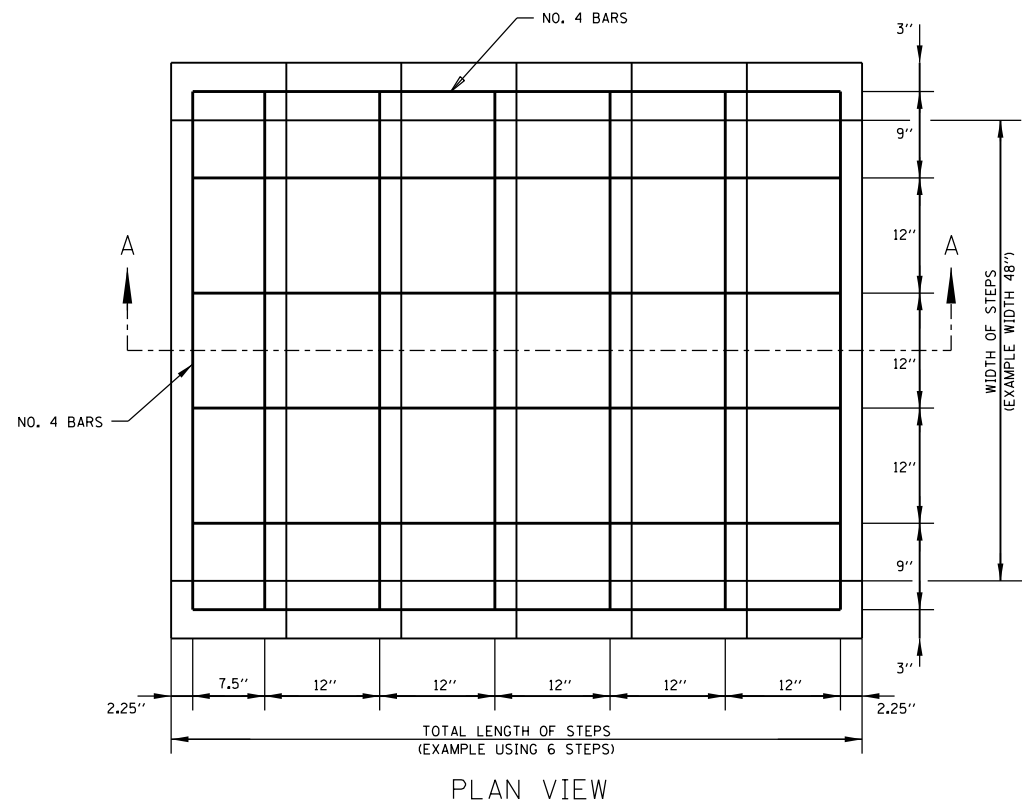
FILE NAME =	USER NAME = default	DESIGNED -	REVISED -
P:\Projects\513501\CADD\DN\0876885-sht	details.dgn	DRAWN -	REVISED -
	PLOT SCALE = 40.0000' / in.	CHECKED -	REVISED -
	PLOT DATE = 1/25/2013	DATE - 01/25/2013	REVISED -

STATE OF ILLINOIS
DEPARTMENT OF TRANSPORTATION

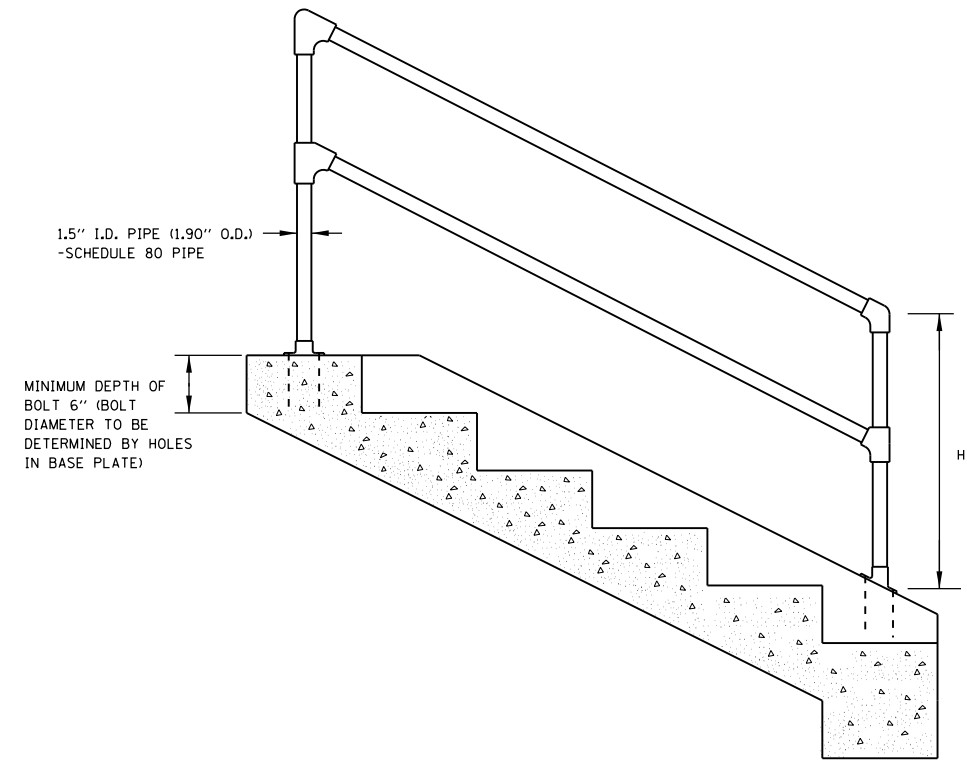
BUTT JOINT DETAILS

SCALE: N/A SHEET NO. 2 OF 4 SHEETS STA. N/A TO STA. N/A

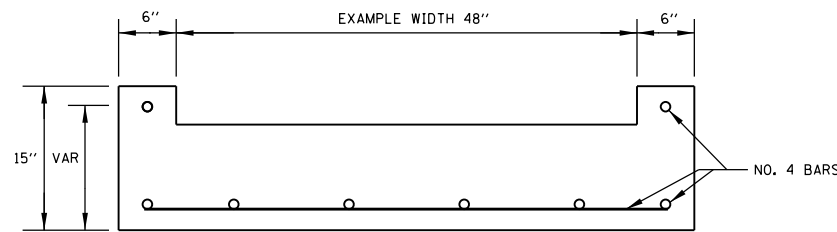
F.A.P. RTE.	SECTION	COUNTY	TOTAL SHEETS	SHEET NO.
600	60-(30,31,128)-3	MADISON	529	367
CONTRACT NO. 76B85			ILLINOIS FED. AID PROJECT	



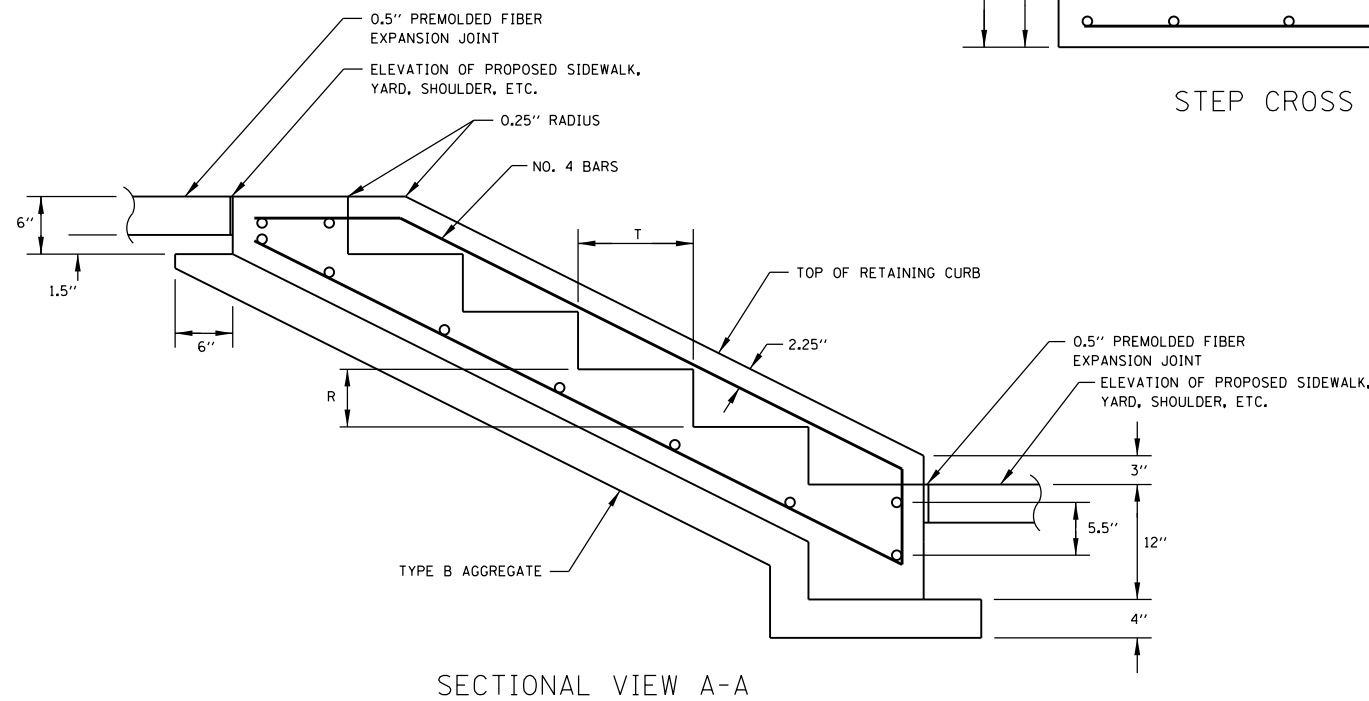
PLAN VIEW



PLAN VIEW FOR HANDRAIL INSTALLATION ON CONCRETE STEPS



STEP CROSS SECTION



SECTIONAL VIEW A-A

HANDRAIL GENERAL NOTES

- PIPE HANDRAIL IS TO BE PAINTED BLACK IN COLOR AND ADHERE TO FEDERAL SPECIFICATION TT-E-489H
- THIS PIPE HANDRAIL IS TO BE USED ONLY AS A PROTECTION FOR PEDESTRIANS AND SHOULD NOT BE PLACED IN ANY LOCATION WHERE IT MIGHT BE SUBJECT TO VEHICULAR IMPACT. FOR VEHICULAR PROTECTION STANDARD GUARD RAIL SHOULD BE USED.
- THE PIPE HANDRAIL SHALL BE REQUIRED WITH FOUR OR MORE STEPS AND WILL MEET THE FOLLOWING CONDITIONS:
 - ON STEPS LESS THAN 44 INCHES WIDE HAVING BOTH SIDES ENCLOSED, AT LEAST ONE HANDRAIL PREFERABLY ON THE RIGHT SIDE DESCENDING.
 - ON STEPS LESS THAN 44 INCHES WIDE HAVING ONE SIDE OPEN, ONE HANDRAIL ON EACH SIDE.
 - ON STEPS LESS THAN 44 INCHES WIDE HAVING BOTH SIDES OPEN, ONE HANDRAIL ON EACH SIDE.
 - ON STEPS MORE THAN 44 INCHES WIDE BUT LESS THAN 88 INCHES WIDE, ONE HANDRAIL ON EACH SIDE.
 - ON STEPS 99 OR MORE INCHES, ONE HANDRAIL ON EACH SIDE, AND ONE INTERMEDIATE HANDRAIL LOCATED APPROXIMATELY MIDWAY OF THE WIDTH.

CONCRETE STEP GENERAL NOTES

- FOR SPECIFICATIONS SEE "STANDARD SPECIFICATIONS FOR ROAD AND BRIDGE CONSTRUCTION" OF THE ILLINOIS DEPARTMENT OF TRANSPORTATION.
- CONCRETE STEPS MAY BE CAST IN PLACE OR PRECAST. ALL CONCRETE CAST IN PLACE TO BE CLASS "A". ALL PRECAST TO BE 4000 POUNDS PER SQUARE INCH.
- ALL EXPOSED EDGES ARE TO BE ROUNDED USING A QUARTER INCH RADIUS.
- THE TREAD IS TO BE ELEVEN TO FIFTEEN INCHES DEEP. THE RISER HEIGHT IS TO BE VARIED SO AS TO CONFORM TO THE PROPOSED SLOPE. A MAXIMUM RISER HEIGHT OF SEVEN INCHES IS NOT TO BE EXCEEDED.
- CONCRETE JOINT MATERIAL TO BE 0.5" PREMOLDED FIBER IN ACCORDANCE WITH SECTION 905 OF THE STANDARD SPECIFICATIONS. COST OF JOINT MATERIAL WILL BE INCLUDED IN THE COST OF OTHER ITEMS.
- ALL REINFORCING STEEL TO ADHERE TO SPECIFICATION ASTM A 615. ALL REINFORCING STEEL TO BE NO. 4 BARS.
- THE COST OF EXCAVATION BELOW LEVEL ON PROPOSED SLOPE TO BE INCLUDED IN THE COST OF OTHER ITEMS.

LEGEND

H: 34" MIN, 38" MAX
R: 4" MIN, 7" MAX
T: 11" MIN, 15" MAX

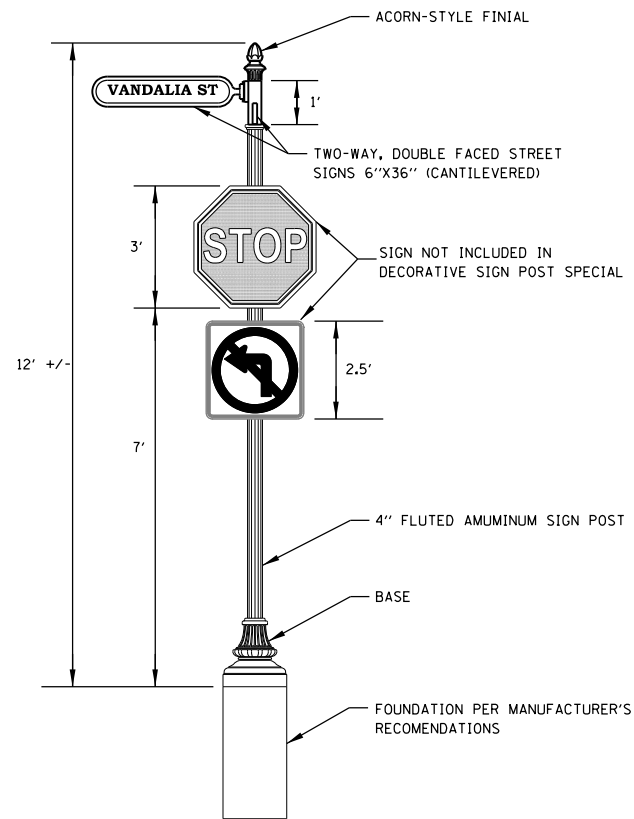
FILE NAME =	USER NAME = default	DESIGNED -	REVISED -
P:\Projects\513501\CADD\DN\0876885-sht	details.dgn	DRAWN -	REVISED -
	PLOT SCALE = 40.0000' / in.	CHECKED -	REVISED -
	PLOT DATE = 1/25/2013	DATE - 01/25/2013	REVISED -

STATE OF ILLINOIS
DEPARTMENT OF TRANSPORTATION

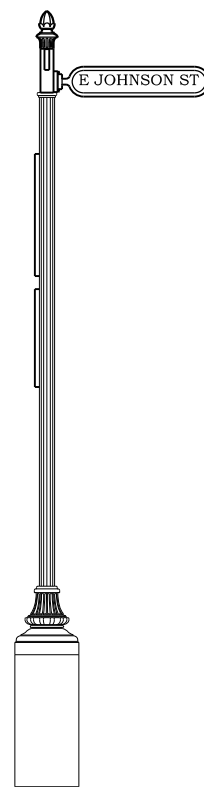
STANDARD CONCRETE STEPS AND PIPE HANDRAILS DETAILS

SCALE: N/A SHEET NO. 3 OF 4 SHEETS STA. N/A TO STA. N/A

F.A.P. RTE.	SECTION	COUNTY	TOTAL SHEETS	SHEET NO.
600	60-(30,31,128)-3	MADISON	529	368
CONTRACT NO. 76B85				
ILLINOIS FED. AID PROJECT				



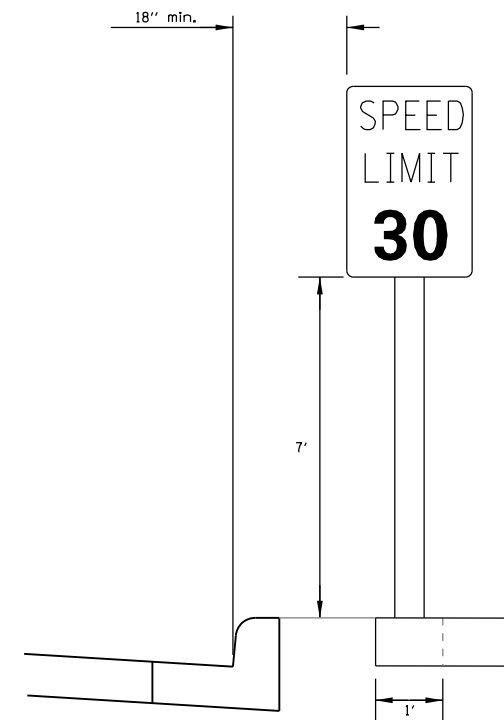
FRONT VIEW



SIDE VIEW

- NOTE:
- SIGNING VARIES PER POST. SEE SIGNING PLAN AND SCHEDULE FOR SIGNS MOUNTED ON POST.
 - SIGN POST SHALL BE IN ACCORDANCE WITH ARTICLE 106.01 OF THE STANDARD SPECIFICATIONS.

DECORATIVE SIGN POST DETAIL
NOT TO SCALE



- NOTE:
- CONTRACTOR SHALL PROVIDE A 1' X 1' BLOCK OUT IN SIDEWALK AT SIGN POST LOCATIONS. BLOCKOUT TO MATCH ADJACENT CONSTRUCTION AFTER SIGN POST IS INSTALLED. THIS WORK SHALL BE INCIDENTAL TO THE RELATED PAY ITEMS AND NO ADDITIONAL COMPENSATION WILL BE ALLOWED.

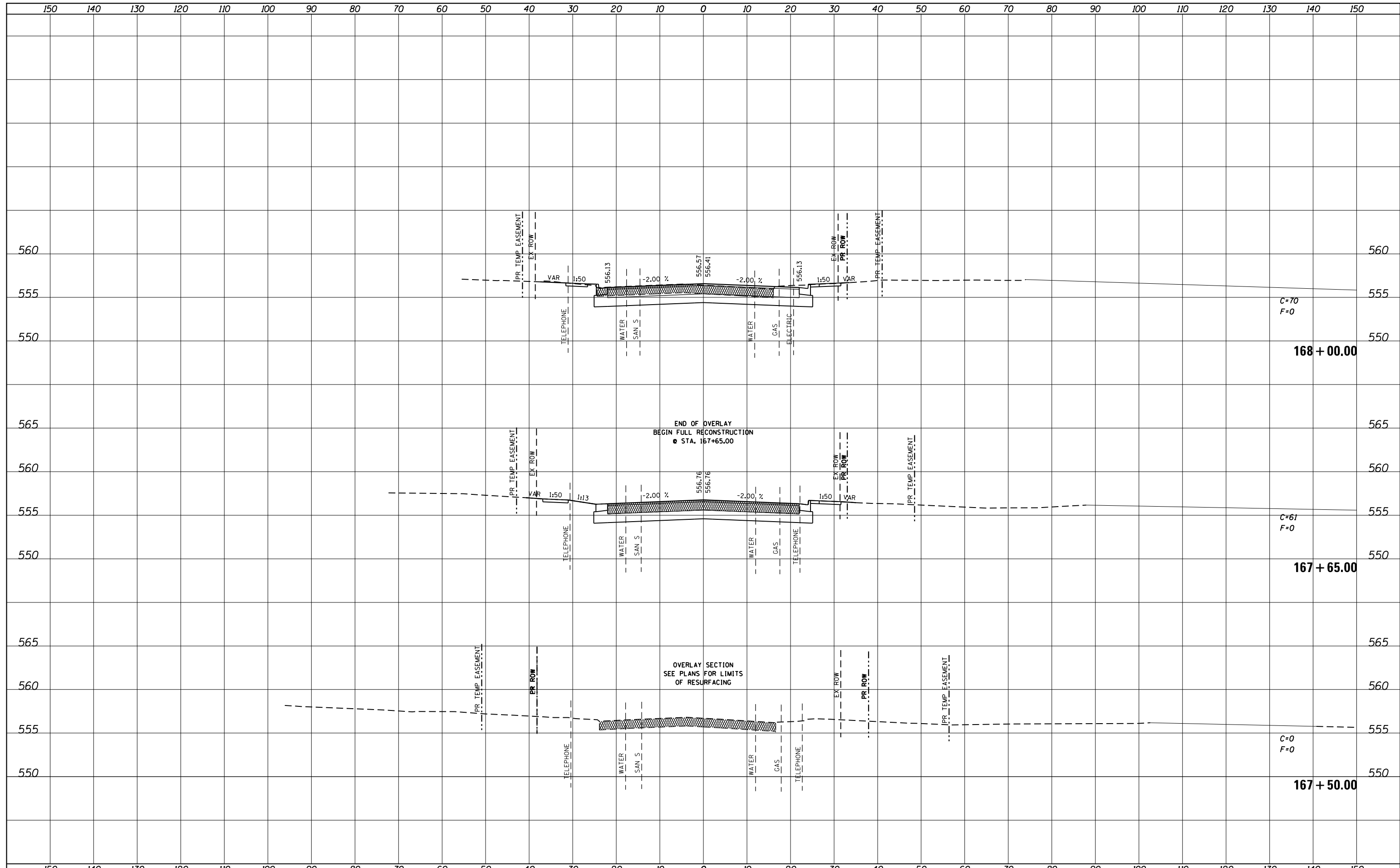
TYPICAL SIGN INSTALLATION
NOT TO SCALE

DECORATIVE SIGN POST DETAIL
(NOT TO SCALE)

FILE NAME =	USER NAME = default	DESIGNED -	REVISED -	STATE OF ILLINOIS DEPARTMENT OF TRANSPORTATION	SIGN POST DETAILS			F.A.P. RTE.	SECTION	COUNTY	TOTAL SHEETS	SHEET NO.
P:\Projects\513501\CADD\DN\0876885-shd	details.dgn	DRAWN -	REVISED -					600	60-(30,31,128)-3	MADISON	529	369
	PLOT SCALE = 40.0000' / in.	CHECKED -	REVISED -		CONTRACT NO. 76B85							
	PLOT DATE = 3/5/2013	DATE - 01/25/2013	REVISED -		SCALE: N/A	SHEET NO. 4 OF 4 SHEETS	STA. N/A	TO STA. N/A	ILLINOIS FED. AID PROJECT			

BY	DATE

BY	DATE



FILE NAME = P:\Projects\513501\CADD\DN\0876885-sht-xsc-15.dgn
 #MODELNAME#

USER NAME = default	DESIGNED - AGF	REVISD -
	DRAWN - AGF	REVISED -
PLOT SCALE = 20.0000' / in.	CHECKED - CLS	REVISED -
PLOT DATE = 1/25/2013	DATE - 01/25/2013	REVISED -

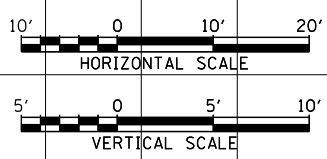
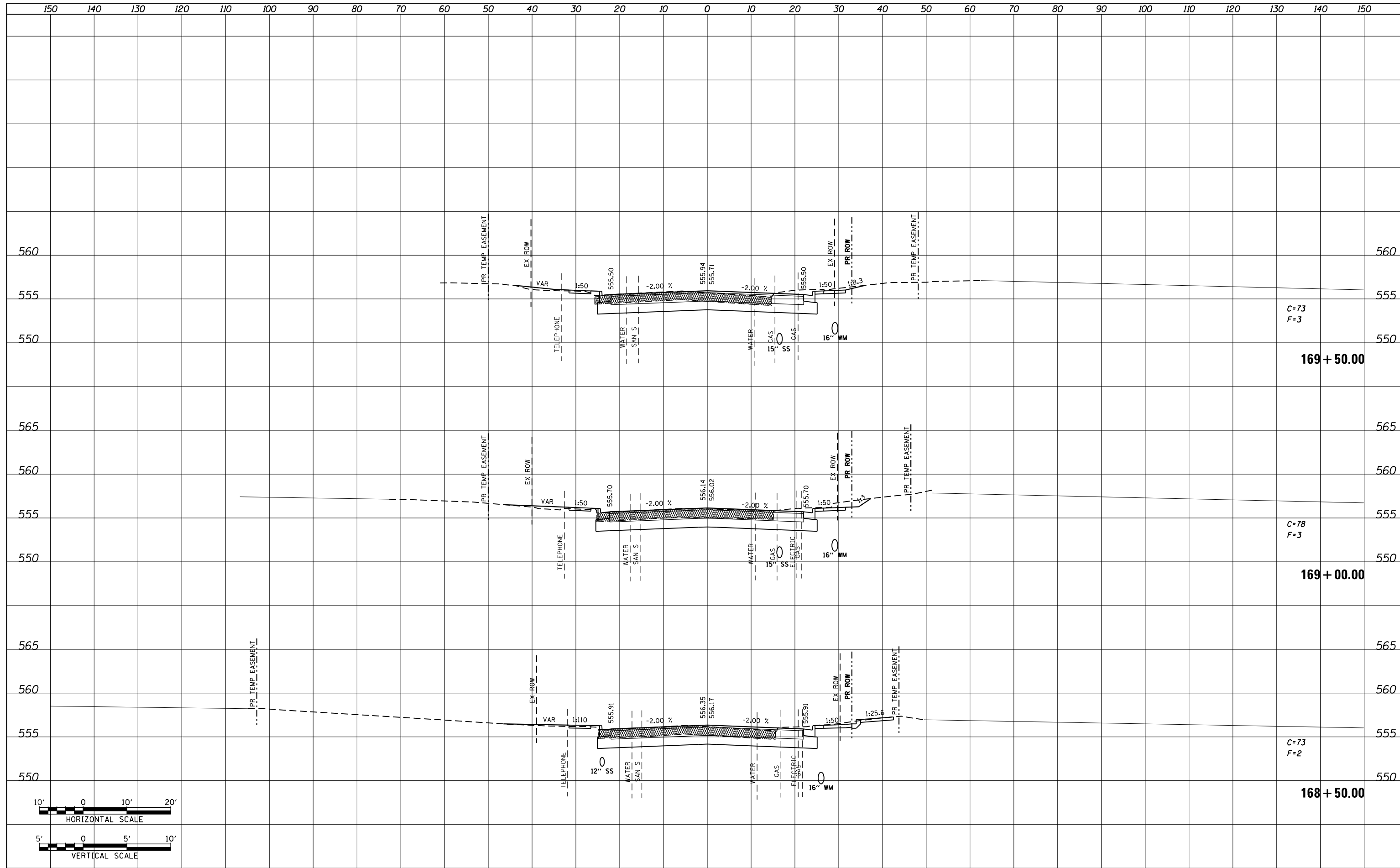
**STATE OF ILLINOIS
DEPARTMENT OF TRANSPORTATION**

**IL ROUTE 159
MAINLINE CROSS SECTIONS**
 SCALE: H: 1"=10'
 V: 1"=5'
 SHEET 1 OF 72 SHEETS
 STA. 167+50.00 TO STA. 168+00.00

F.A.P. RTE.	SECTION	COUNTY	TOTAL SHEETS	SHEET NO.
600	60-(30,31,128)-3	MADISON	529	370
CONTRACT NO. 76885			ILLINOIS FED. AID PROJECT	

DATE	
BY	
SURVEYED	
PLOTTED	
TEMPLATE	
NOTE BOOK	
AREAS CHECKED	
NO.	

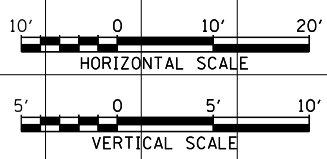
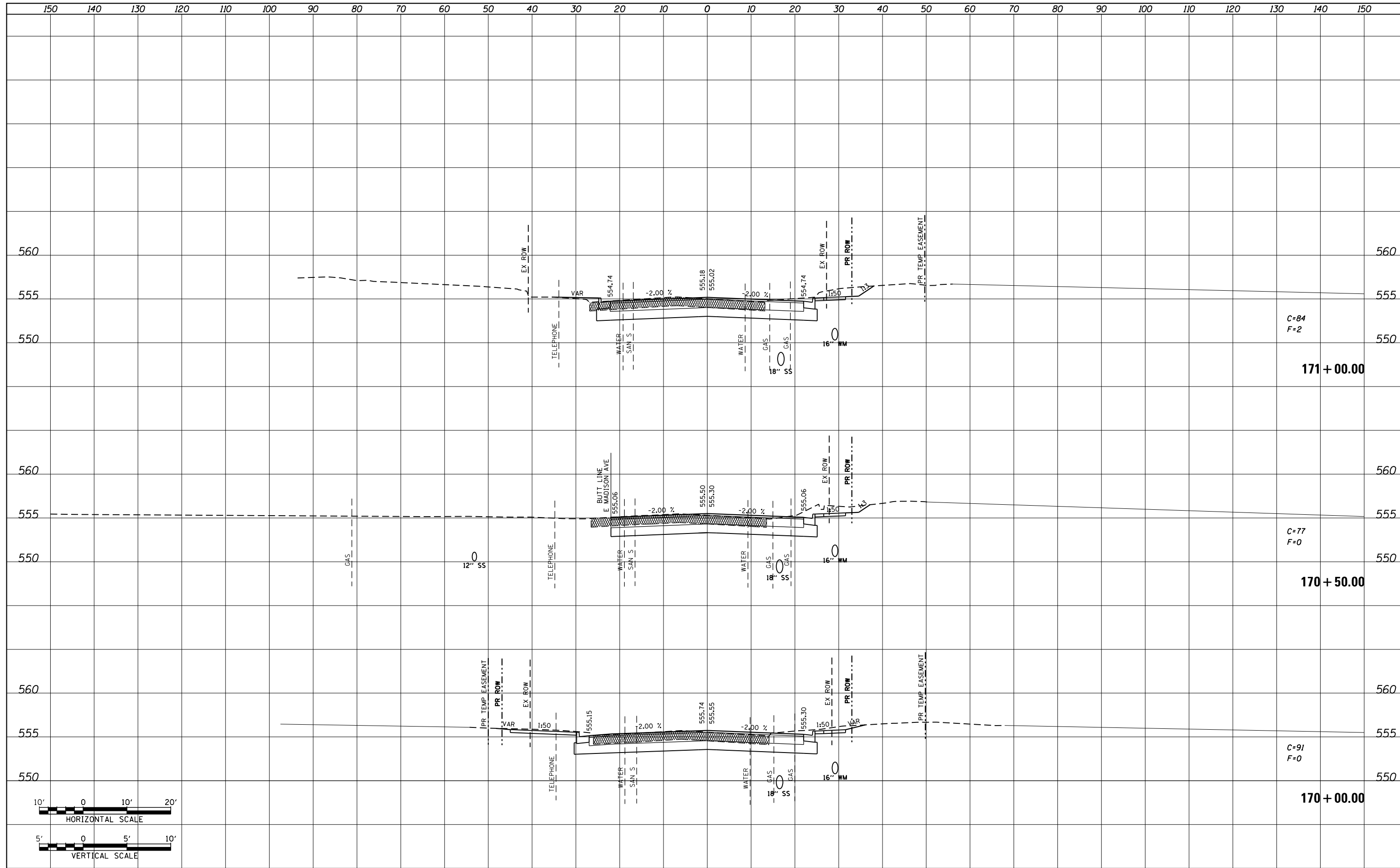
DATE	
BY	
SURVEYED	
PLOTTED	
TEMPLATE	
NOTE BOOK	
AREAS CHECKED	
NO.	



FILE NAME = P:\Projects\913501\CADD\GN\0876885-sht-xsc-15.dgn	USER NAME = default	DESIGNED - AGF	REVISD -	STATE OF ILLINOIS DEPARTMENT OF TRANSPORTATION	IL ROUTE 159 MAINLINE CROSS SECTIONS	F.A.P. RTE. 600	SECTION 60-(30,31,128)-3	COUNTY MADISON	TOTAL SHEETS 529	SHEET NO. 371	
MODELNAME	PLOT SCALE = 20.0000' / in.	CHECKED - CLS	REVISD -			SCALE: H: 1"=10'	SHEET 2 OF 72 SHEETS	STA. 168+50.00	TO STA. 169+50.00	CONTRACT NO. 76885	
	PLOT DATE = 1/25/2013	DATE - 01/25/2013	REVISD -			ILLINOIS FED. AID PROJECT					

DATE	
BY	
NO.	
ORIGINAL SURVEY	
SURVEYED	
PLOTTED	
TEMPLATE	
NOTE BOOK	
AREAS CHECKED	

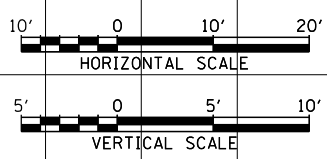
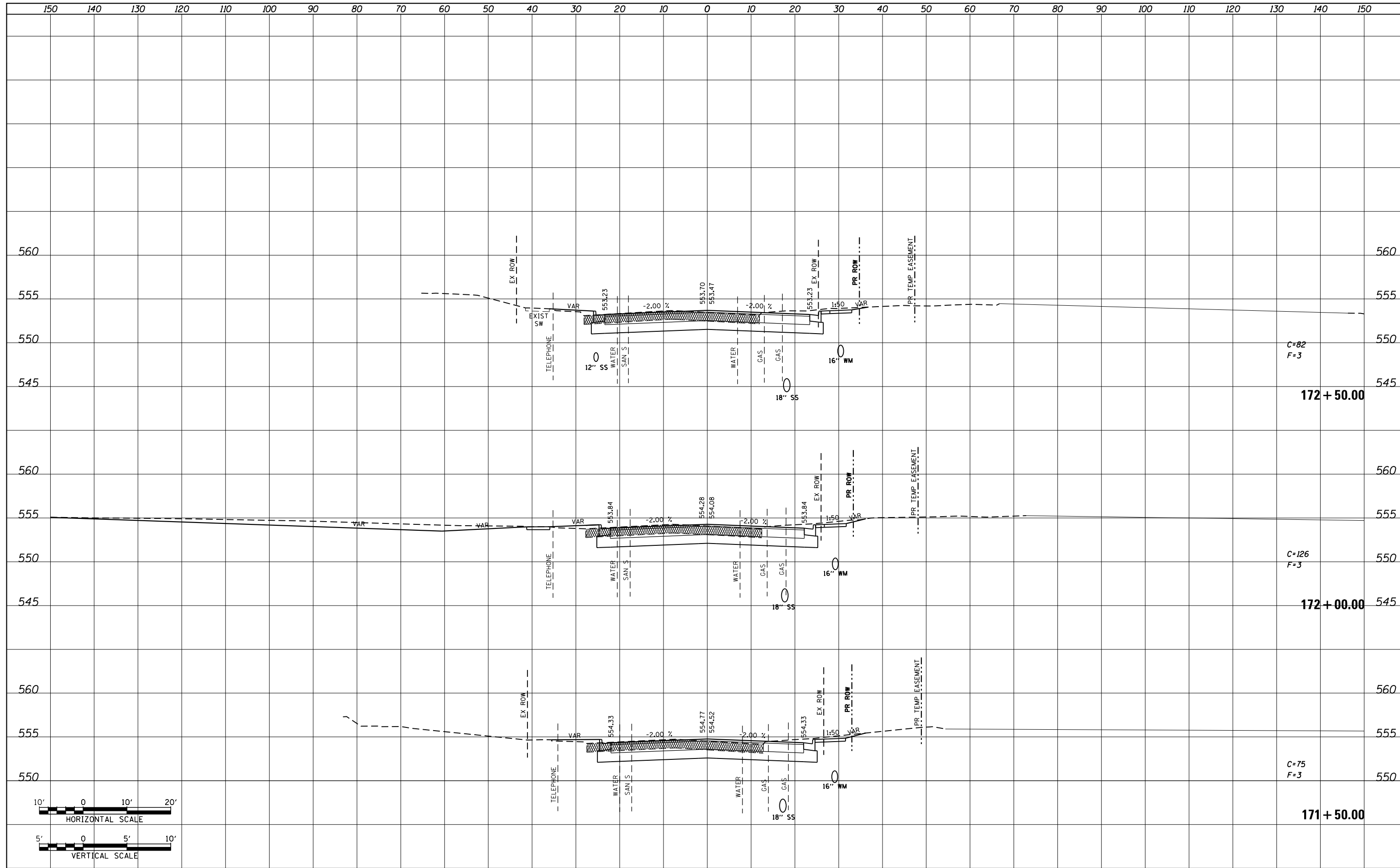
DATE	
BY	
NO.	
ORIGINAL SURVEY	
SURVEYED	
PLOTTED	
TEMPLATE	
NOTE BOOK	
AREAS CHECKED	



FILE NAME = P:\Projects\513501\CADD\GN\0876885-sht-xsc-15.dgn	USER NAME = default	DESIGNED - AGF	REVISÉD -	STATE OF ILLINOIS DEPARTMENT OF TRANSPORTATION	IL ROUTE 159 MAINLINE CROSS SECTIONS	F.A.P. RTE. 600	SECTION 60-(30,31,128)-3	COUNTY MADISON	TOTAL SHEETS 529	SHEET NO. 372		
MODELNAME	PLOT SCALE = 20.0000' / in.	CHECKED - CLS	REVISÉD -			SCALE: H: 1"=10'	SHEET 3 OF 72 SHEETS	TO STA. 171+00.00	CONTRACT NO. 76885			
	PLOT DATE = 1/25/2013	DATE - 01/25/2013	REVISÉD -			ILLINOIS FED. AID PROJECT						

DATE	
BY	
SURVEYED	
PLOTTED	
TEMPLATE	
NOTE BOOK	
AREAS CHECKED	
NO.	

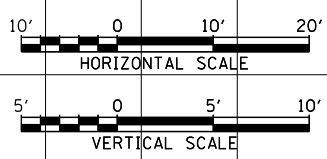
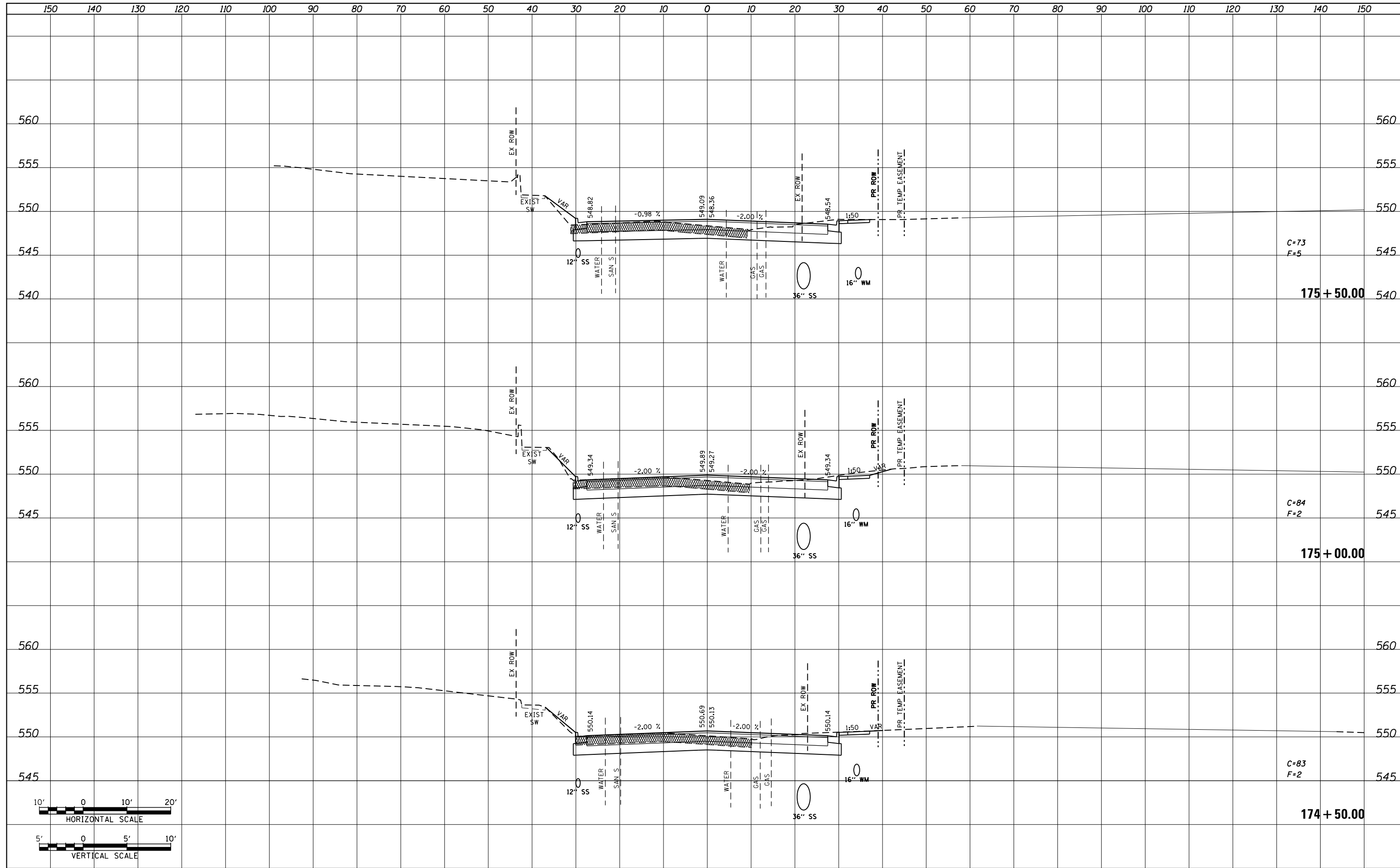
DATE	
BY	
SURVEYED	
PLOTTED	
TEMPLATE	
NOTE BOOK	
AREAS CHECKED	
NO.	



FILE NAME =	USER NAME = default	DESIGNED - AGF	REVISED -	STATE OF ILLINOIS DEPARTMENT OF TRANSPORTATION	IL ROUTE 159 MAINLINE CROSS SECTIONS			F.A.P. RTE.	SECTION	COUNTY	TOTAL SHEETS	SHEET NO.
P:\Projects\513501\CADD\GN\0876885-sht-xsc-15.dgn		DRAWN - AGF	REVISED -		600	60-(30,31,128)-3	MADISON	529	373			
MODELNAME	PLOT SCALE = 20.0000' / in.	CHECKED - CLS	REVISED -		CONTRACT NO. 76885							
	PLOT DATE = 1/25/2013	DATE - 01/25/2013	REVISED -		ILLINOIS FED. AID PROJECT							

DATE	
BY	
FINAL SURVEY	SURVEYED
NOTE BOOK	PLOTTED
NO.	TEMPLATE
	AREAS CHECKED

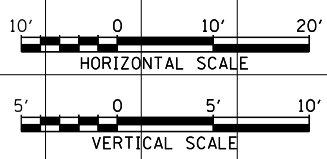
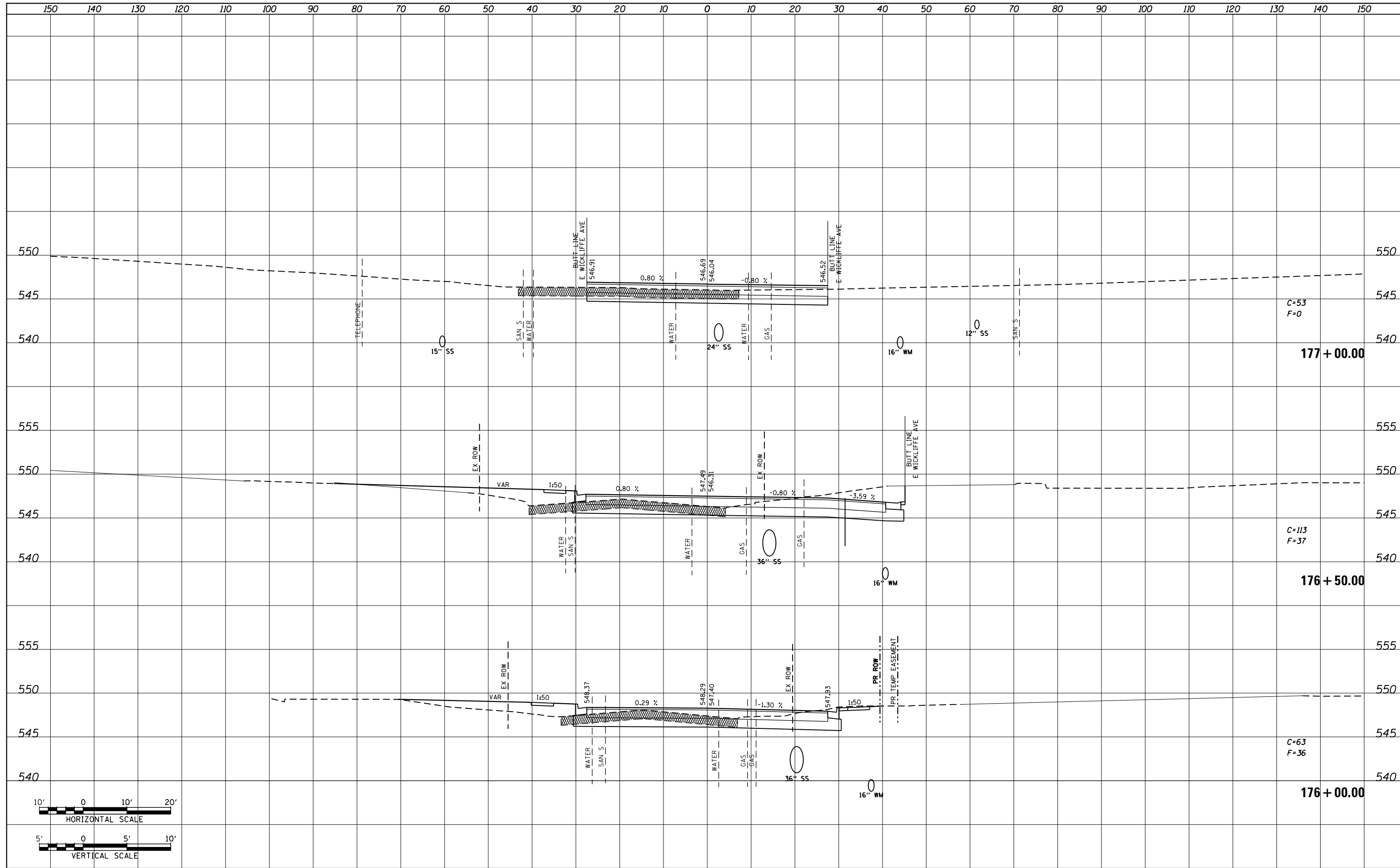
DATE	
BY	
ORIGINAL SURVEY	SURVEYED
NOTE BOOK	PLOTTED
NO.	TEMPLATE
	AREAS CHECKED



FILE NAME =	USER NAME = default	DESIGNED - AGF	REVISIED -	STATE OF ILLINOIS DEPARTMENT OF TRANSPORTATION	IL ROUTE 159 MAINLINE CROSS SECTIONS			F.A.P. RTE.	SECTION	COUNTY	TOTAL SHEETS	SHEET NO.
P:\Projects\513501\CADD\GN\0876885-sht-xsc-15.dgn	DRAWN - AGF	REVISIED -	600					60-(30,31,128)-3	MADISON	529	375	
MODELNAME	PLLOT SCALE = 20.0000' / in.	CHECKED - CLS	REVISIED -					CONTRACT NO. 76885				
	PLLOT DATE = 1/25/2013	DATE - 01/25/2013	REVISIED -					ILLINOIS FED. AID PROJECT				
				SCALE: H ₁ 1"=10'		SHEET 6 OF 72 SHEETS		STA. 174+50.00 TO STA. 175+50.00				

DATE	
BY	
FINAL SURVEY	SURVEYED
NOTE BOOK	PLOTTED
NO.	TEMPLATE
	AREAS
	CHECKED

DATE	
BY	
ORIGINAL SURVEY	SURVEYED
NOTE BOOK	PLOTTED
NO.	TEMPLATE
	AREAS
	CHECKED

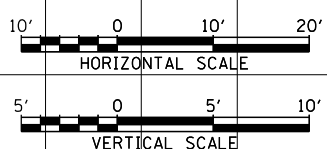
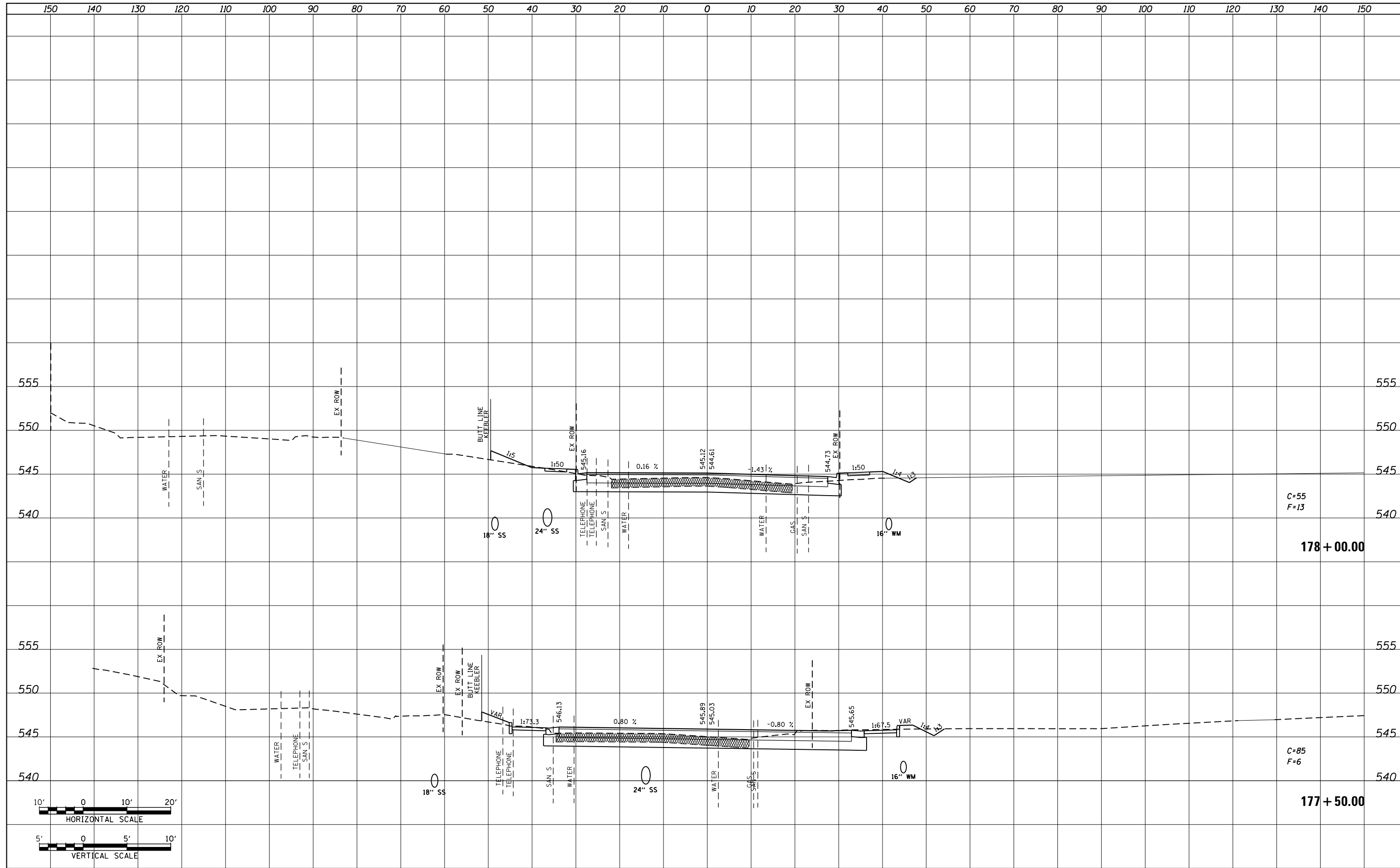


FILE NAME =	USER NAME = default	DESIGNED - AGF	REVISIED -	STATE OF ILLINOIS DEPARTMENT OF TRANSPORTATION	IL ROUTE 159 MAINLINE CROSS SECTIONS	F.A.P. RTE.	SECTION	COUNTY	TOTAL SHEETS	SHEET NO.	
P:\Projects\913501\CADD\GN\0876885-sht-xsc-15.dgn	PLOT SCALE = 20.0000' / in.	DRAWN - AGF	REVISIED -			600	60-(30,31,128)-3	MADISON	529	376	
MODELNAME	PLOT DATE = 1/25/2013	CHECKED - CLS	REVISIED -			CONTRACT NO. 76885					
		DATE - 01/25/2013	REVISIED -			ILLINOIS FED. AID PROJECT					

SCALE: H: 1"=10' V: 1"=5' SHEET 7 OF 72 SHEETS STA. 176+00.00 TO STA. 177+00.00

DATE	
BY	
FINISHED	
PLOTTED	
TEMPLATE	
NOTE BOOK	
AREAS CHECKED	
NO.	

DATE	
BY	
ORIGINAL SURVEY	
PLOTTED	
TEMPLATE	
NOTE BOOK	
AREAS CHECKED	
NO.	



FILE NAME =	USER NAME = default	DESIGNED - AGF	REVISED -
P:\Projects\513501\CADD\GN\0876885-sht-xsc-15.dgn		DRAWN - AGF	REVISED -
		CHECKED - CLS	REVISED -
MODELNAME	PLOT DATE = 1/25/2013	DATE - 01/25/2013	REVISED -

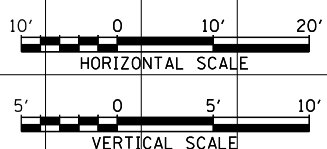
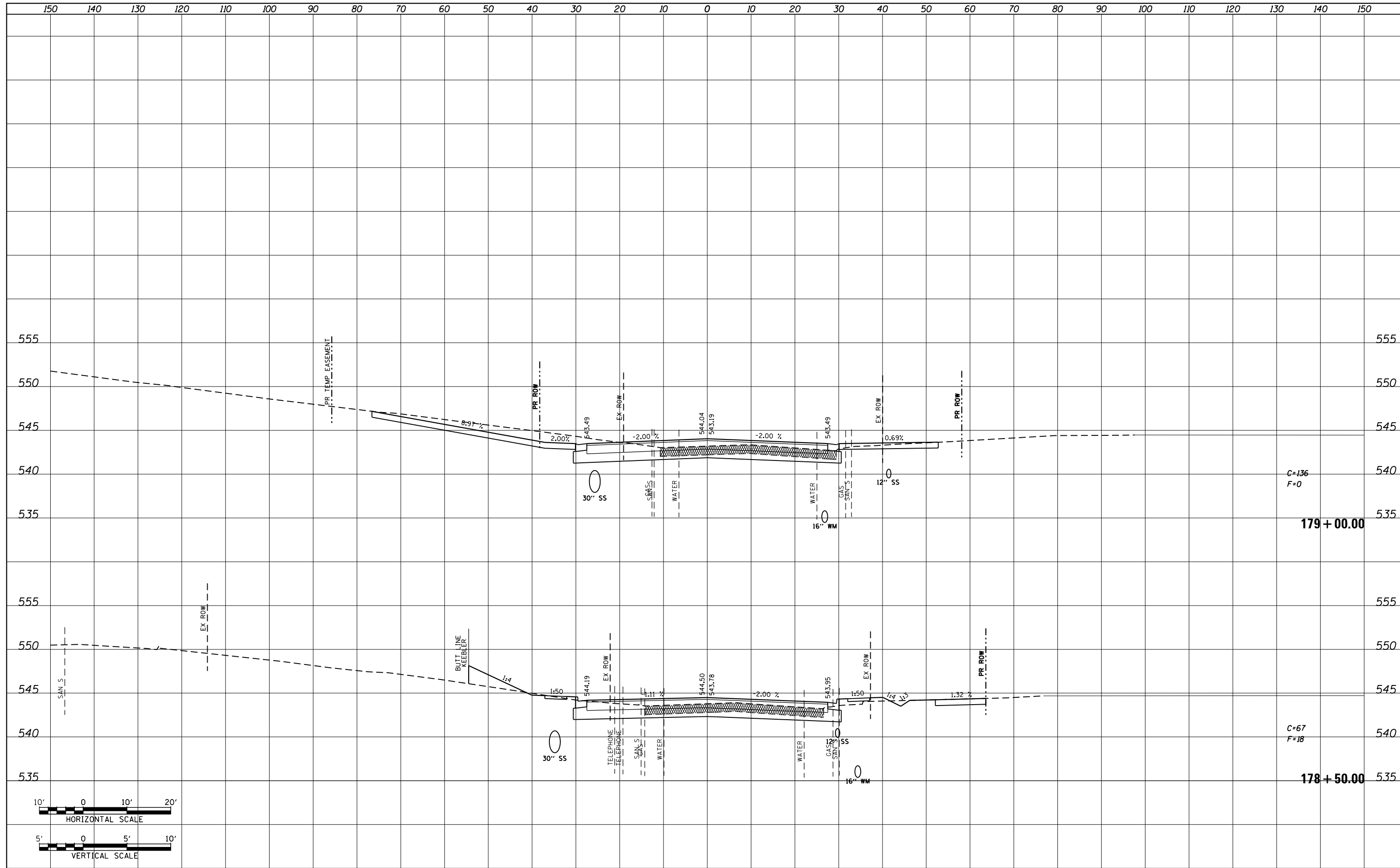
**STATE OF ILLINOIS
DEPARTMENT OF TRANSPORTATION**

IL ROUTE 159 MAINLINE CROSS SECTIONS	
SCALE: H ₁ 1"=10' V ₁ 1"=5'	SHEET 8 OF 72 SHEETS STA. 177+50.00 TO STA. 178+00.00

F.A.P. RTE.	SECTION	COUNTY	TOTAL SHEETS	SHEET NO.
600	60-(30,31,128)-3	MADISON	529	377
CONTRACT NO. 76B85			ILLINOIS FED. AID PROJECT	

DATE	
BY	
FINAL SURVEY	SURVEYED
NOTE BOOK	PLOTTED
NO.	AREAS CHECKED

DATE	
BY	
ORIGINAL SURVEY	SURVEYED
NOTE BOOK	PLOTTED
NO.	AREAS CHECKED



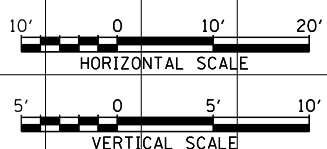
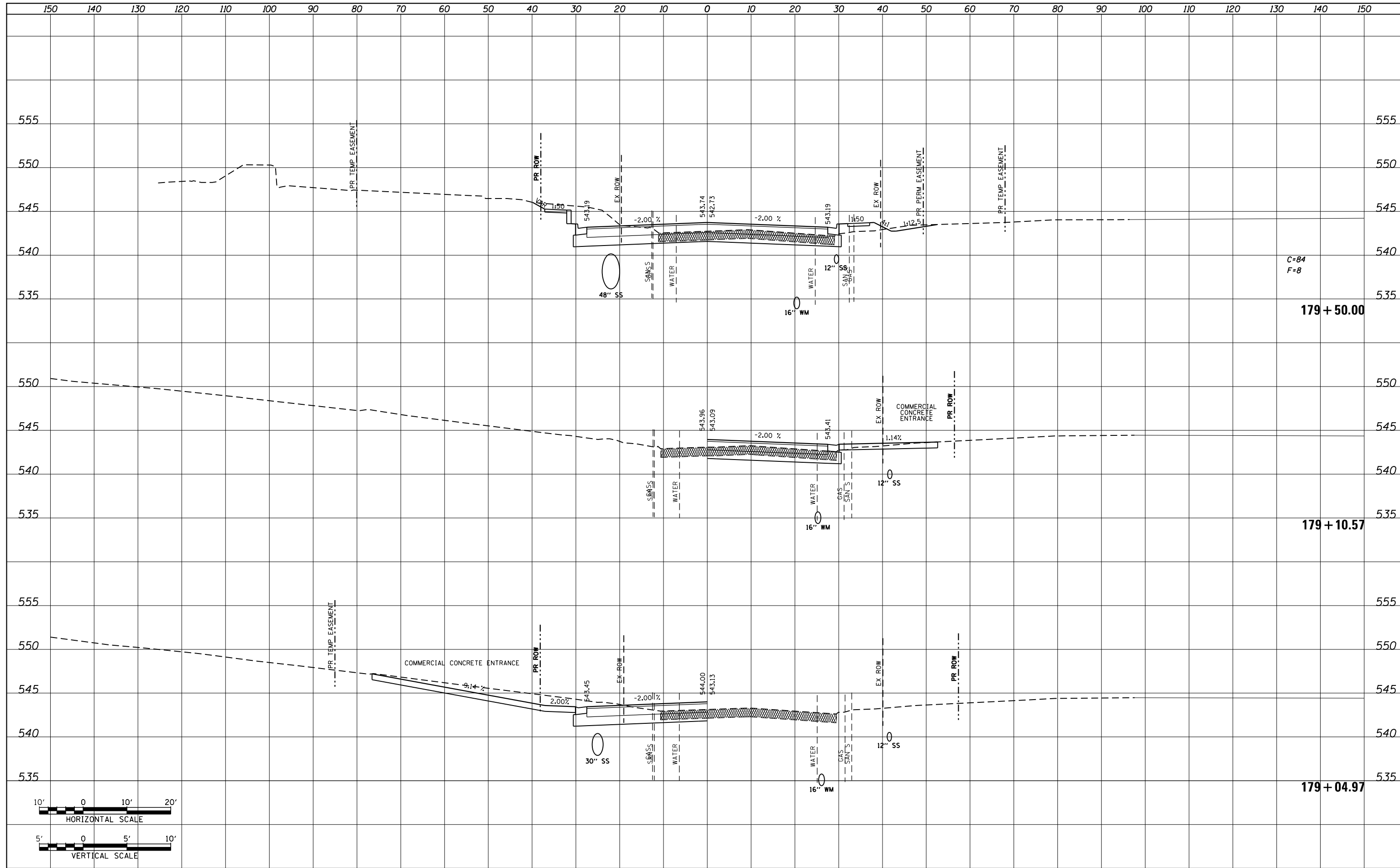
FILE NAME =	USER NAME = default	DESIGNED - AGF	REVISED -	STATE OF ILLINOIS DEPARTMENT OF TRANSPORTATION	IL ROUTE 159 MAINLINE CROSS SECTIONS	F.A.P. RTE.	SECTION	COUNTY	TOTAL SHEETS	SHEET NO.
P:\Projects\513501\CADD\GN\0876885-sht-xsc-15.dgn		DRAWN - AGF	REVISED -			600	60-(30,31,128)-3	MADISON	529	378
MODELNAME		CHECKED - CLS	REVISED -			CONTRACT NO. 76885				
		DATE - 01/25/2013	REVISED -			ILLINOIS FED. AID PROJECT				

SCALE: H₁ 1"=10'
V₁ 1"=5'

SHEET 9 OF 72 SHEETS STA. 178+50.00 TO STA. 179+00.00

DATE	
BY	
SURVEYED	
PLOTTED	
TEMPLATE	
AREAS	
CHECKED	
FINAL SURVEY	
NOTE BOOK	
NO.	

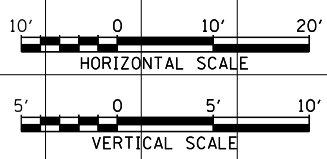
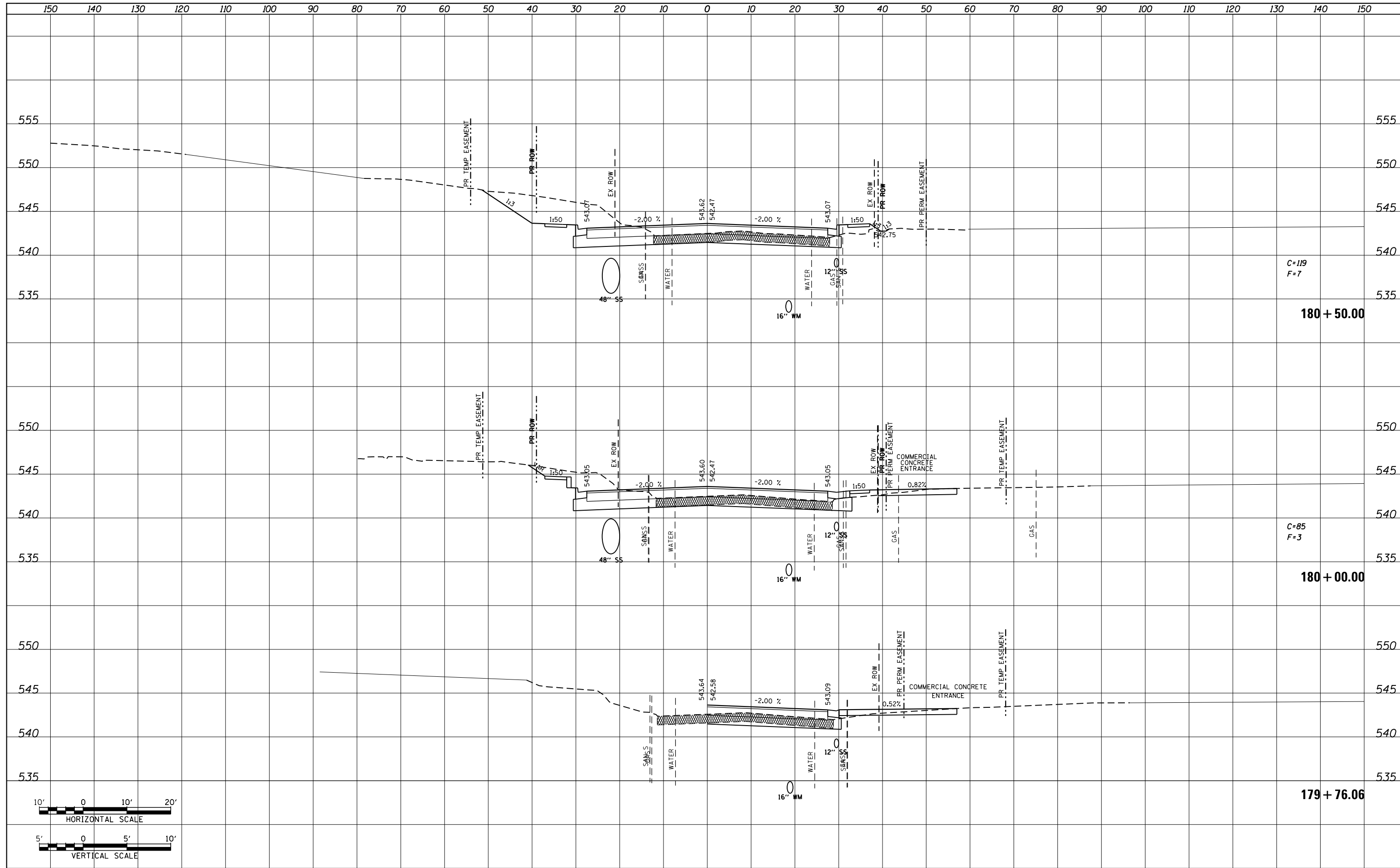
DATE	
BY	
SURVEYED	
PLOTTED	
TEMPLATE	
AREAS	
CHECKED	
ORIGINAL SURVEY	
NOTE BOOK	
NO.	



FILE NAME =	USER NAME = default	DESIGNED - AGF	REVISED -	STATE OF ILLINOIS DEPARTMENT OF TRANSPORTATION	IL ROUTE 159 MAINLINE CROSS SECTIONS			F.A.P. RTE.	SECTION	COUNTY	TOTAL SHEETS	SHEET NO.
P:\Projects\513501\CADD\DN\0876885-sht-xsc-15.dgn		DRAWN - AGF	REVISED -		600	60-(30,31,128)-3	MADISON	529	379			
MODELNAME	PLOT SCALE = 20.0000' / in.	CHECKED - CLS	REVISED -		SCALE: H: 1"=10' V: 1"=5'			SHEET 10 OF 72 SHEETS		CONTRACT NO. 76885		
	PLOT DATE = 1/25/2013	DATE - 01/25/2013	REVISED -		STATION: 179+04.97 TO STA. 179+50.00			ILLINOIS FED. AID PROJECT				

DATE	
BY	
SURVEYED	
PLOTTED	
TEMPLATE	
AREAS	
CHECKED	
FINAL SURVEY	
NOTE BOOK	
NO.	

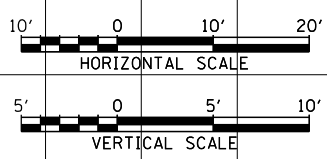
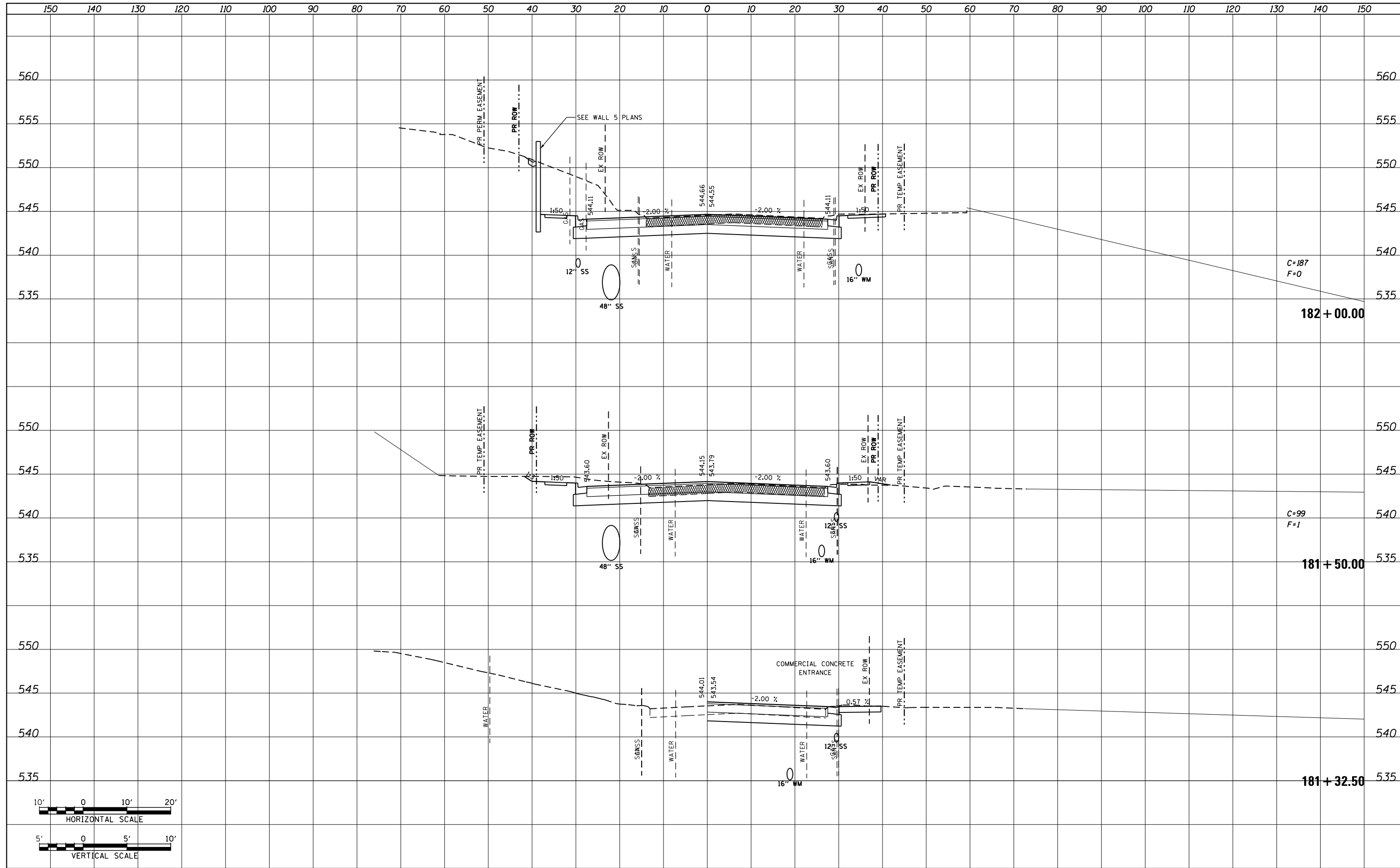
DATE	
BY	
SURVEYED	
PLOTTED	
TEMPLATE	
AREAS	
CHECKED	
ORIGINAL SURVEY	
NOTE BOOK	
NO.	



FILE NAME =	USER NAME = default	DESIGNED - AGF	REVISED -	STATE OF ILLINOIS DEPARTMENT OF TRANSPORTATION	IL ROUTE 159 MAINLINE CROSS SECTIONS	F.A.P. RTE.	SECTION	COUNTY	TOTAL SHEETS	SHEET NO.
P:\Projects\513501\CADD\GN\0876885-sht-xsc-15.dgn	DRAWN - AGF	REVISED -	600			60-(30,31,128)-3	MADISON	529	380	
MODELNAME	PLOT SCALE = 20.0000' / in.	CHECKED - CLS	REVISED -			CONTRACT NO. 76885				
	PLOT DATE = 1/25/2013	DATE - 01/25/2013	REVISED -			ILLINOIS FED. AID PROJECT				
SCALE: H: 1"=10'						SHEET 11 OF 72 SHEETS		STA. 179+76.06 TO STA. 180+50.00		

DATE	
BY	
SURVEYED	
PLOTTED	
TEMPLATE	
AREAS	
CHECKED	
NO.	

DATE	
BY	
SURVEYED	
PLOTTED	
TEMPLATE	
AREAS	
CHECKED	
NO.	



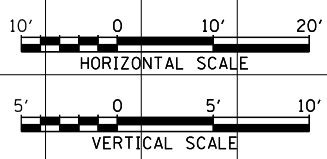
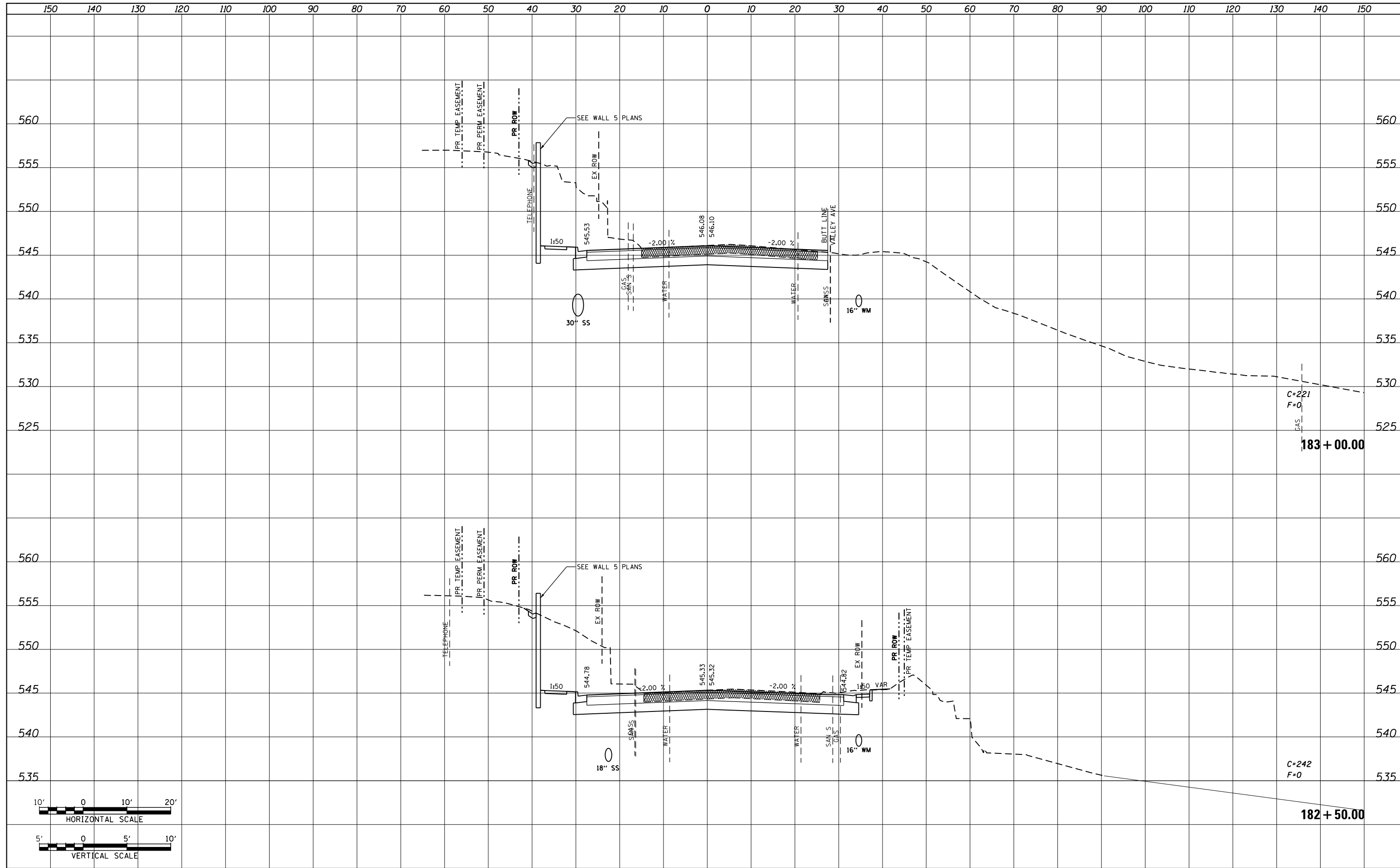
FILE NAME =	USER NAME = default	DESIGNED - AGF	REVISED -	STATE OF ILLINOIS DEPARTMENT OF TRANSPORTATION	IL ROUTE 159 MAINLINE CROSS SECTIONS	F.A.P. RTE.	SECTION	COUNTY	TOTAL SHEETS	SHEET NO.
P:\Projects\513501\CADD\DGN\0876885-sht-xsc-15.dgn	DRAWN - AGF	REVISED -	600			60-(30,31,128)-3	MADISON	529	382	
MODELNAME*	PLOT SCALE = 20.0000' / in.	CHECKED - CLS	REVISED -			CONTRACT NO. 76885				
	PLOT DATE = 1/25/2013	DATE - 01/25/2013	REVISED -			ILLINOIS FED. AID PROJECT				

SCALE: H_v 1"=10'
V_v 1"=5'

SHEET 13 OF 72 SHEETS STA. 181+32.50 TO STA. 182+00.00

DATE	
BY	
SURVEYED	
PLOTTED	
TEMPLATE	
AREAS	
CHECKED	
FINAL SURVEY	
NOTE BOOK	
NO.	

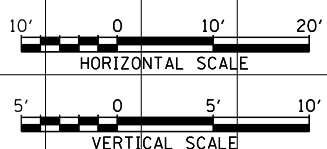
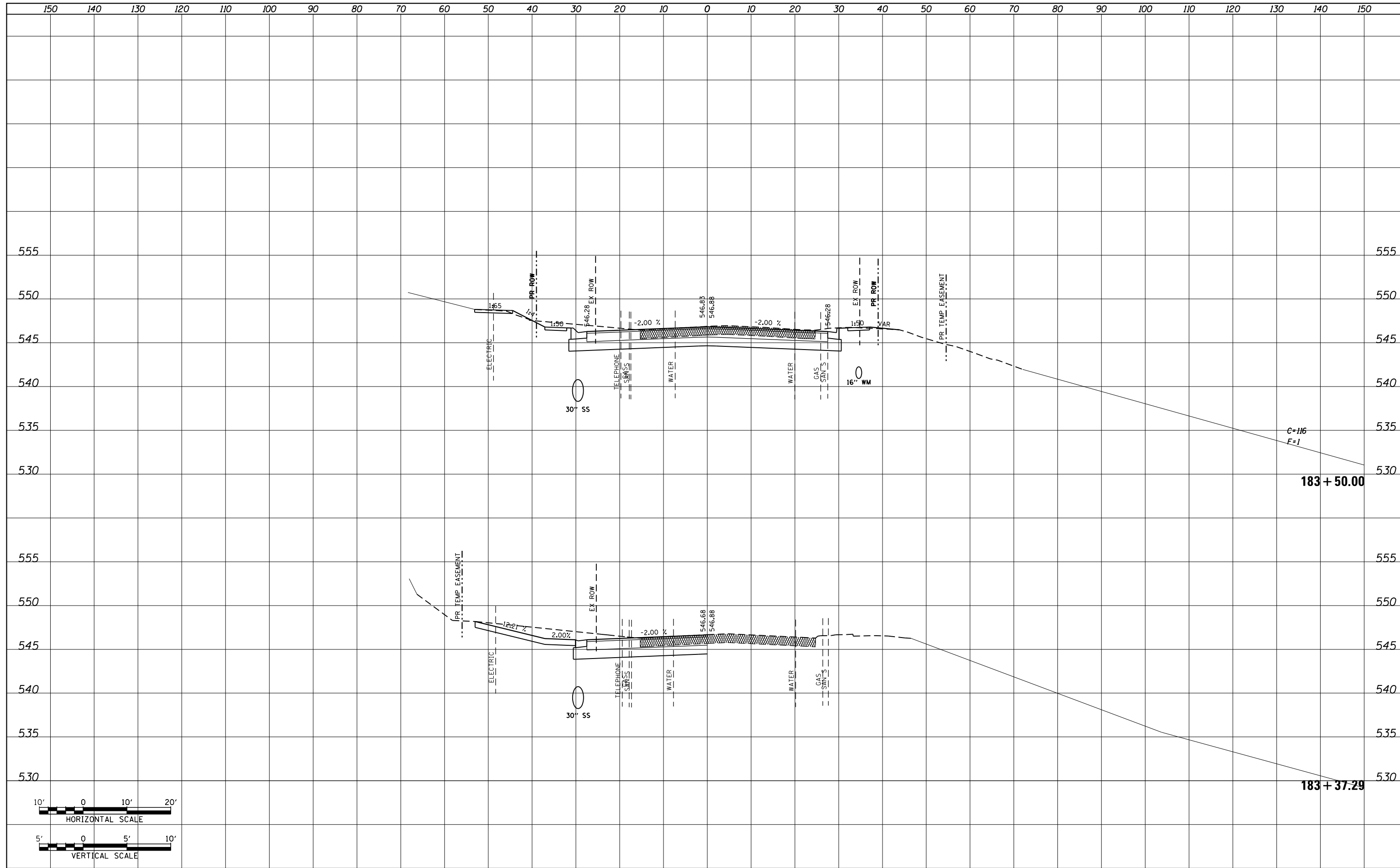
DATE	
BY	
SURVEYED	
PLOTTED	
TEMPLATE	
AREAS	
CHECKED	
ORIGINAL SURVEY	
NOTE BOOK	
NO.	



FILE NAME =	USER NAME = default	DESIGNED - AGF	REVISED -	STATE OF ILLINOIS DEPARTMENT OF TRANSPORTATION	IL ROUTE 159 MAINLINE CROSS SECTIONS			F.A.P. RTE.	SECTION	COUNTY	TOTAL SHEETS	SHEET NO.
P:\Projects\513501\CADD\GN\0876885-sht-xsc-15.dgn		DRAWN - AGF	REVISED -		600	60-(30,31,128)-3	MADISON	529	383			
MODELNAME	PLOT SCALE = 20.0000' / in.	CHECKED - CLS	REVISED -		SCALE: H: 1"=10' V: 1"=5'			SHEET 14 OF 72 SHEETS		STA. 182+50.00 TO STA. 183+00.00	CONTRACT NO. 76885	
	PLOT DATE = 1/25/2013	DATE - 01/25/2013	REVISED -		ILLINOIS FED. AID PROJECT							

DATE	
BY	
FINAL SURVEY	SURVEYED
NOTE BOOK	PLOTTED
NO.	TEMPLATE
	AREAS CHECKED

DATE	
BY	
ORIGINAL SURVEY	SURVEYED
NOTE BOOK	PLOTTED
NO.	TEMPLATE
	AREAS CHECKED

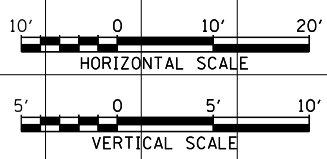
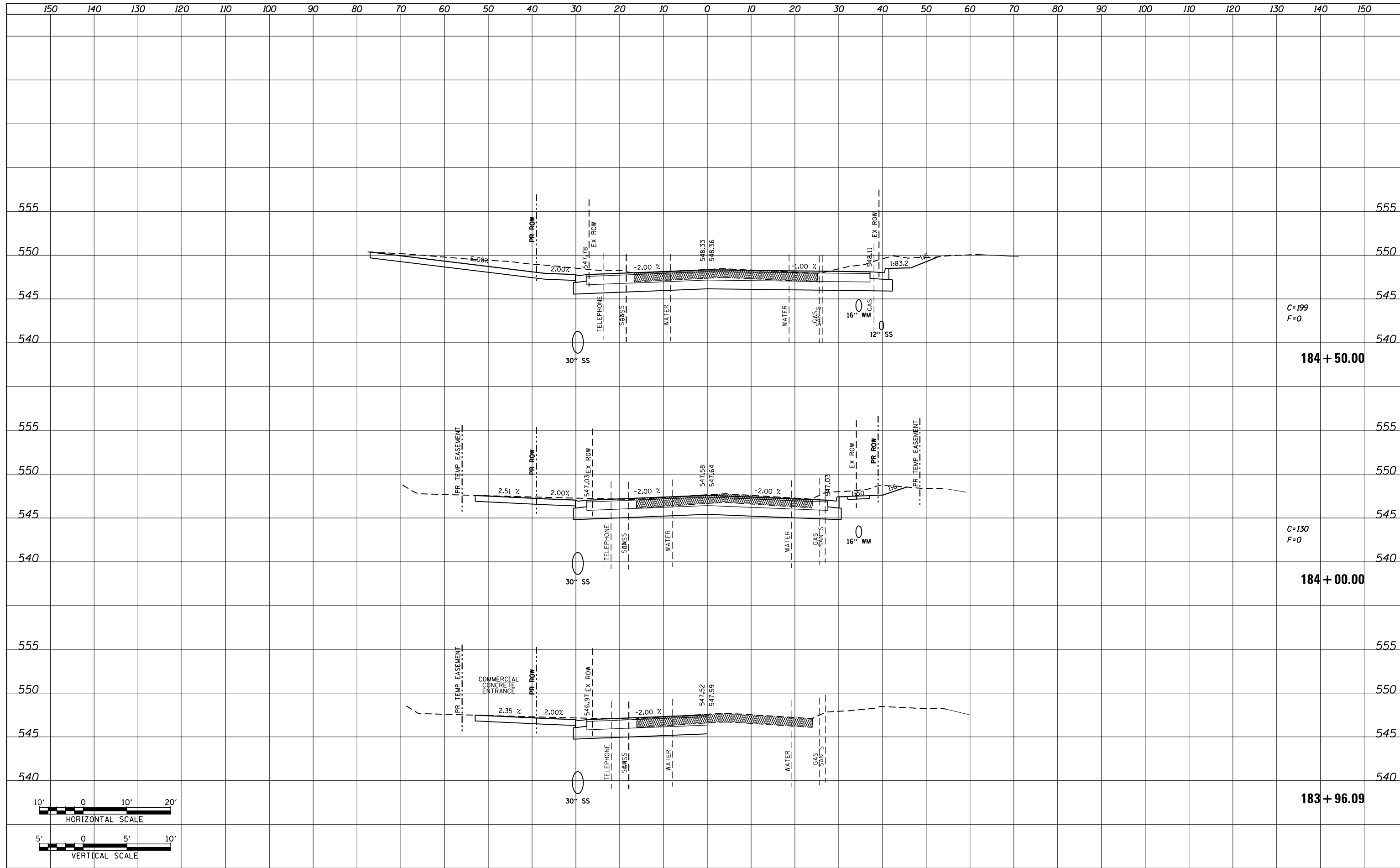


FILE NAME =	USER NAME = default	DESIGNED - AGF	REVISED -	STATE OF ILLINOIS DEPARTMENT OF TRANSPORTATION	IL ROUTE 159 MAINLINE CROSS SECTIONS	F.A.P. RTE.	SECTION	COUNTY	TOTAL SHEETS	SHEET NO.	
P:\Projects\513501\CADD\GN\0876885-sht-xsc-15.dgn	PLLOT SCALE = 20.0000' / in.	DRAWN - AGF	REVISED -			600	60-(30,31,128)-3	MADISON	529	384	
MODELNAME	PLLOT DATE = 1/25/2013	CHECKED - CLS	REVISED -			CONTRACT NO. 76885					
		DATE - 01/25/2013	REVISED -			ILLINOIS FED. AID PROJECT					

SCALE: H_v 1"=10' V_v 1"=5' SHEET 15 OF 72 SHEETS STA. 183+37.29 TO STA. 183+50.00

FINAL SURVEY NO.	SURVEYED	DATE
NOTE BOOK	PLOTTED	BY
AREAS CHECKED	TEMPLATE	
	AREAS	
	CHECKED	

ORIGINAL SURVEY NO.	SURVEYED	DATE
NOTE BOOK	PLOTTED	BY
AREAS CHECKED	TEMPLATE	
	AREAS	
	CHECKED	



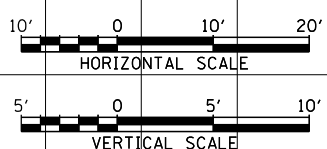
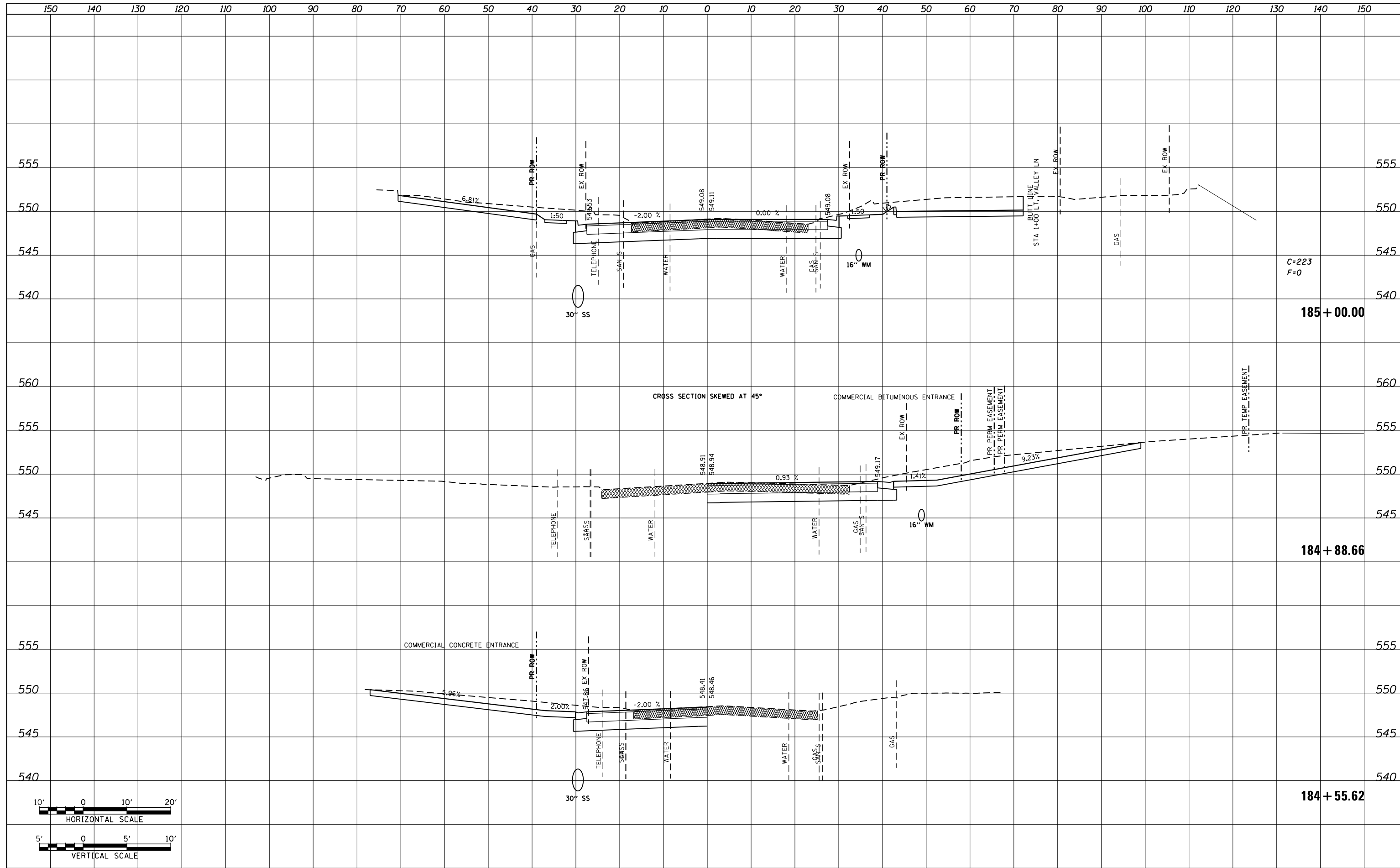
FILE NAME =	USER NAME = default	DESIGNED - AGF	REVISED -	STATE OF ILLINOIS DEPARTMENT OF TRANSPORTATION	IL ROUTE 159 MAINLINE CROSS SECTIONS	F.A.P. RTE.	SECTION	COUNTY	TOTAL SHEETS	SHEET NO.
P:\Projects\513501\CADD\GN\0876885-sht-xsc-15.dgn	DRAWN - AGF	REVISED -	600			60-(30,31,128)-3	MADISON	529	385	
MODELNAME	PLOT SCALE = 20.0000' / in.	CHECKED - CLS	REVISED -			CONTRACT NO. 76885				
	PLOT DATE = 1/25/2013	DATE - 01/25/2013	REVISED -			ILLINOIS FED. AID PROJECT				

SCALE: H_v 1"=10'
V_v 1"=5'

SHEET 16 OF 72 SHEETS STA. 183+96.09 TO STA. 184+50.00

DATE	
BY	
SURVEYED	
PLOTTED	
TEMPLATE	
AREAS	
CHECKED	
FINAL SURVEY	
NOTE BOOK	
NO.	

DATE	
BY	
SURVEYED	
PLOTTED	
TEMPLATE	
AREAS	
CHECKED	
ORIGINAL SURVEY	
NOTE BOOK	
NO.	



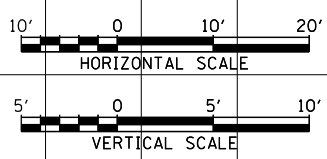
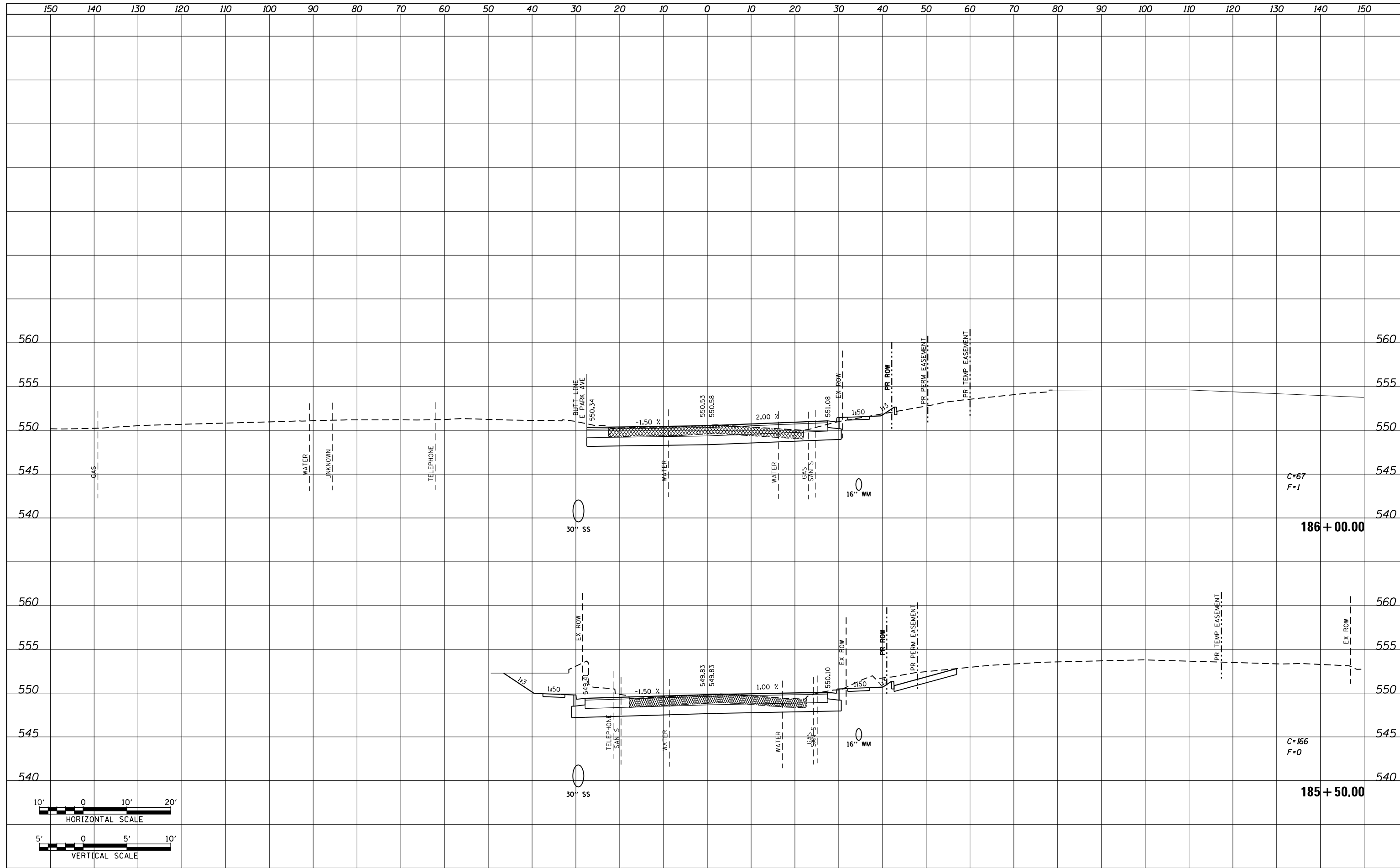
FILE NAME =	USER NAME = default	DESIGNED - AGF	REVISED -	STATE OF ILLINOIS DEPARTMENT OF TRANSPORTATION	IL ROUTE 159 MAINLINE CROSS SECTIONS	F.A.P. RTE.	SECTION	COUNTY	TOTAL SHEETS	SHEET NO.	
P:\Projects\513501\CADD\GN\0876885-sht-xsc-15.dgn	PLOT SCALE = 20.0000' / in.	DRAWN - AGF	REVISED -			600	60-(30,31,128)-3	MADISON	529	386	
MODELNAME	PLOT DATE = 1/25/2013	CHECKED - CLS	REVISED -			CONTRACT NO. 76885					
		DATE - 01/25/2013	REVISED -			ILLINOIS FED. AID PROJECT					

SCALE: H₁ 1"=10'
V₁ 1"=5'

SHEET 17 OF 72 SHEETS STA. 184+55.62 TO STA. 185+00.00

DATE	
BY	
SURVEYED	
PLOTTED	
TEMPLATE	
AREAS	
CHECKED	
NO.	

DATE	
BY	
SURVEYED	
PLOTTED	
TEMPLATE	
AREAS	
CHECKED	
NO.	



FILE NAME =	USER NAME = default	DESIGNED - AGF	REVISED -
P:\Projects\513501\CADD\GN\0876885-sht-xsc-15.dgn		DRAWN - AGF	REVISED -
MODELNAME		CHECKED - CLS	REVISED -
	PLOT DATE = 1/25/2013	DATE - 01/25/2013	REVISED -

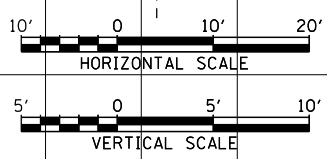
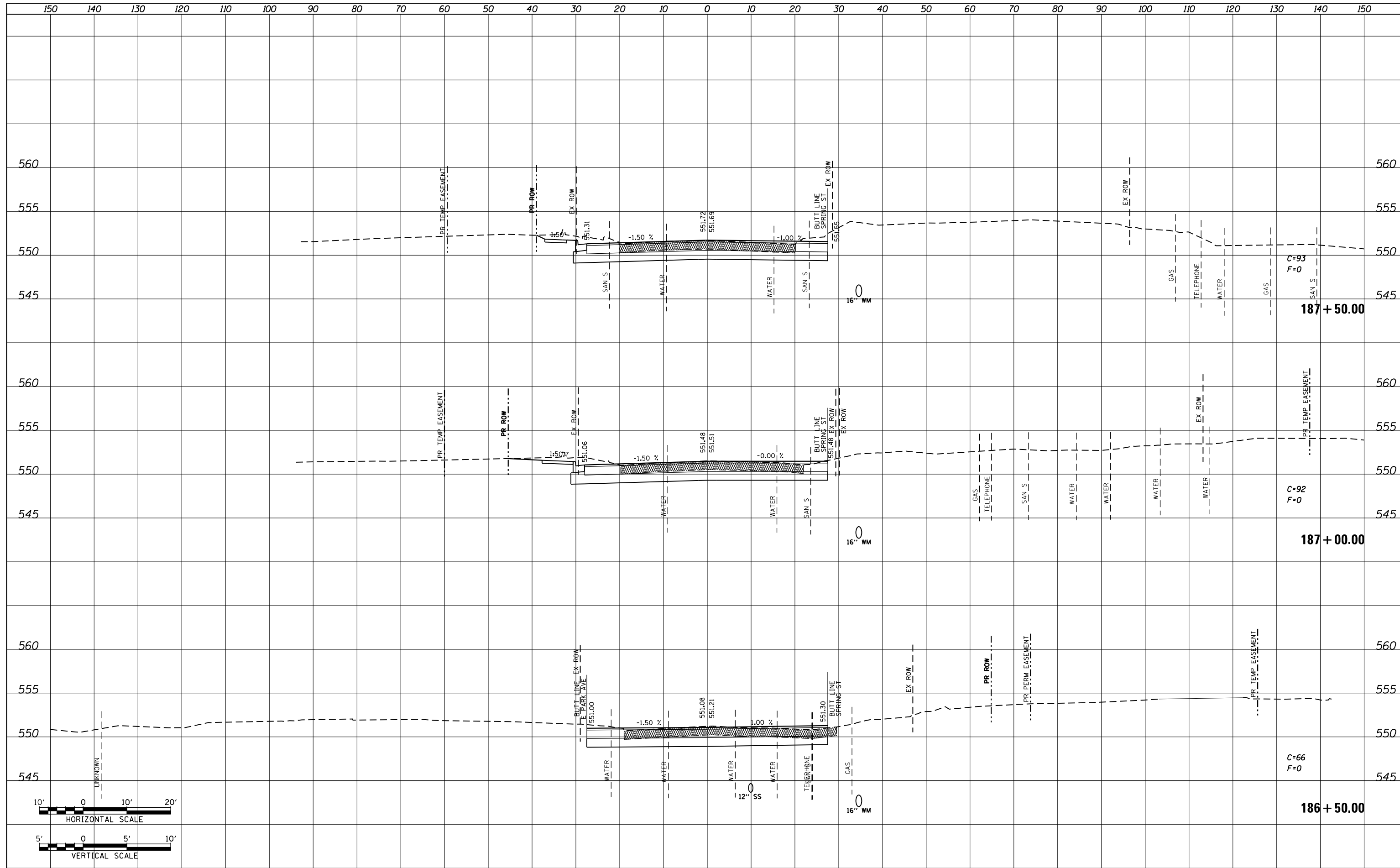
**STATE OF ILLINOIS
DEPARTMENT OF TRANSPORTATION**

IL ROUTE 159 MAINLINE CROSS SECTIONS	
SCALE: H ₁ 1"=10' V ₁ 1"=5'	SHEET 18 OF 72 SHEETS STA. 185+50.00 TO STA. 186+00.00

F.A.P. RTE.	SECTION	COUNTY	TOTAL SHEETS	SHEET NO.
600	60-(30,31,128)-3	MADISON	529	387
CONTRACT NO. 76B85			ILLINOIS FED. AID PROJECT	

DATE	
BY	
SURVEYED	
PLOTTED	
TEMPLATE	
AREAS	
CHECKED	
NO.	

DATE	
BY	
SURVEYED	
PLOTTED	
TEMPLATE	
AREAS	
CHECKED	
NO.	



FILE NAME =	USER NAME = default	DESIGNED - AGF	REVISED -
P:\Projects\513501\CADD\GN\0876885-sht-xsc-15.dgn		DRAWN - AGF	REVISED -
		CHECKED - CLS	REVISED -
		DATE - 01/25/2013	REVISED -

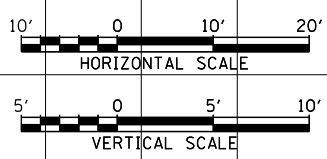
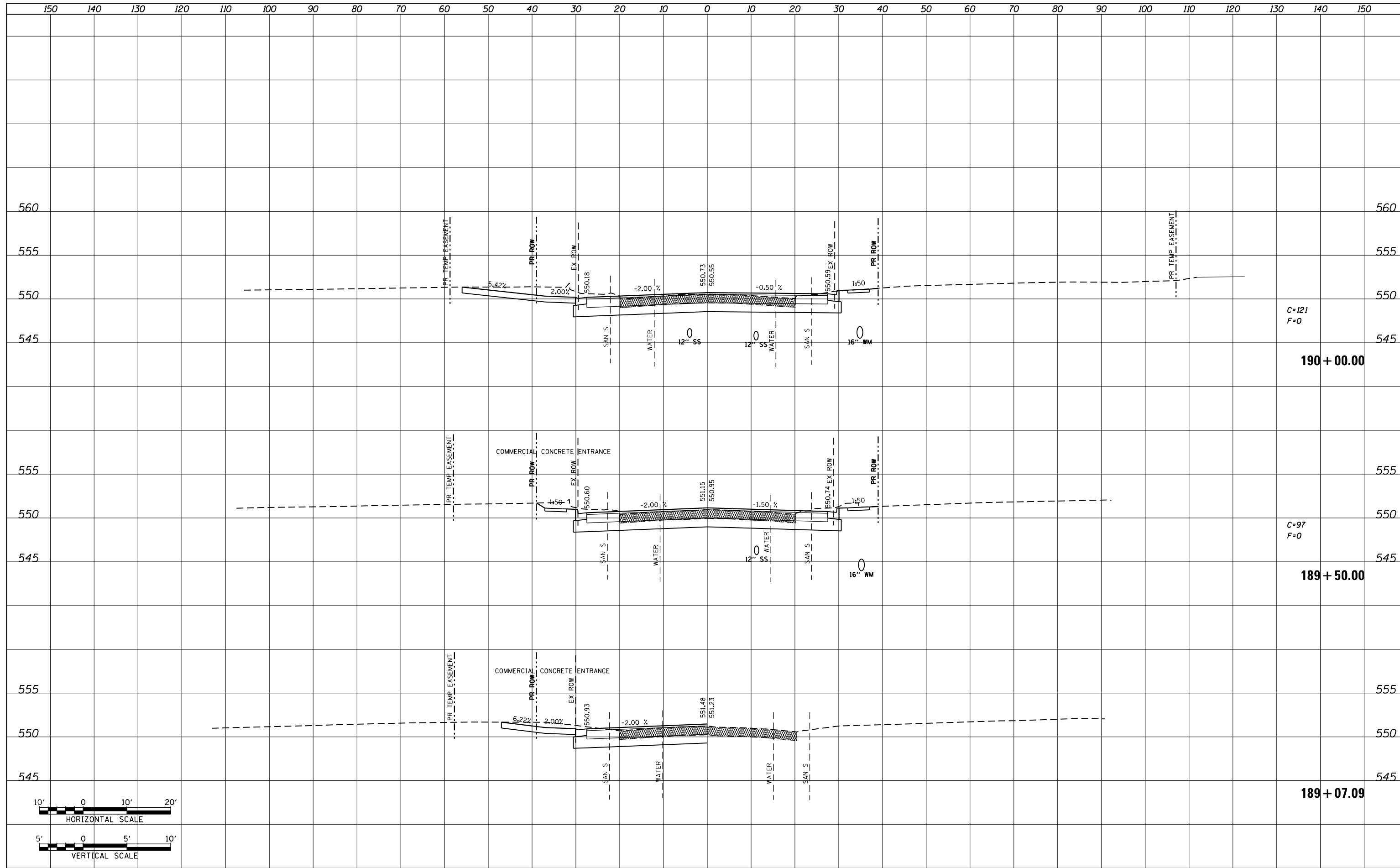
**STATE OF ILLINOIS
DEPARTMENT OF TRANSPORTATION**

IL ROUTE 159 MAINLINE CROSS SECTIONS	
SCALE: H ₁ 1"=10' V ₁ 1"=5'	SHEET 19 OF 72 SHEETS
STA. 186+50.00	TO STA. 187+50.00

F.A.P. RTE.	SECTION	COUNTY	TOTAL SHEETS	SHEET NO.
600	60-(30,31,128)-3	MADISON	529	388
CONTRACT NO. 76B85			ILLINOIS FED. AID PROJECT	

DATE	BY
SURVEYED	
PLOTTED	
TEMPLATE	
AREAS CHECKED	
NO.	

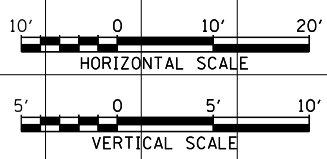
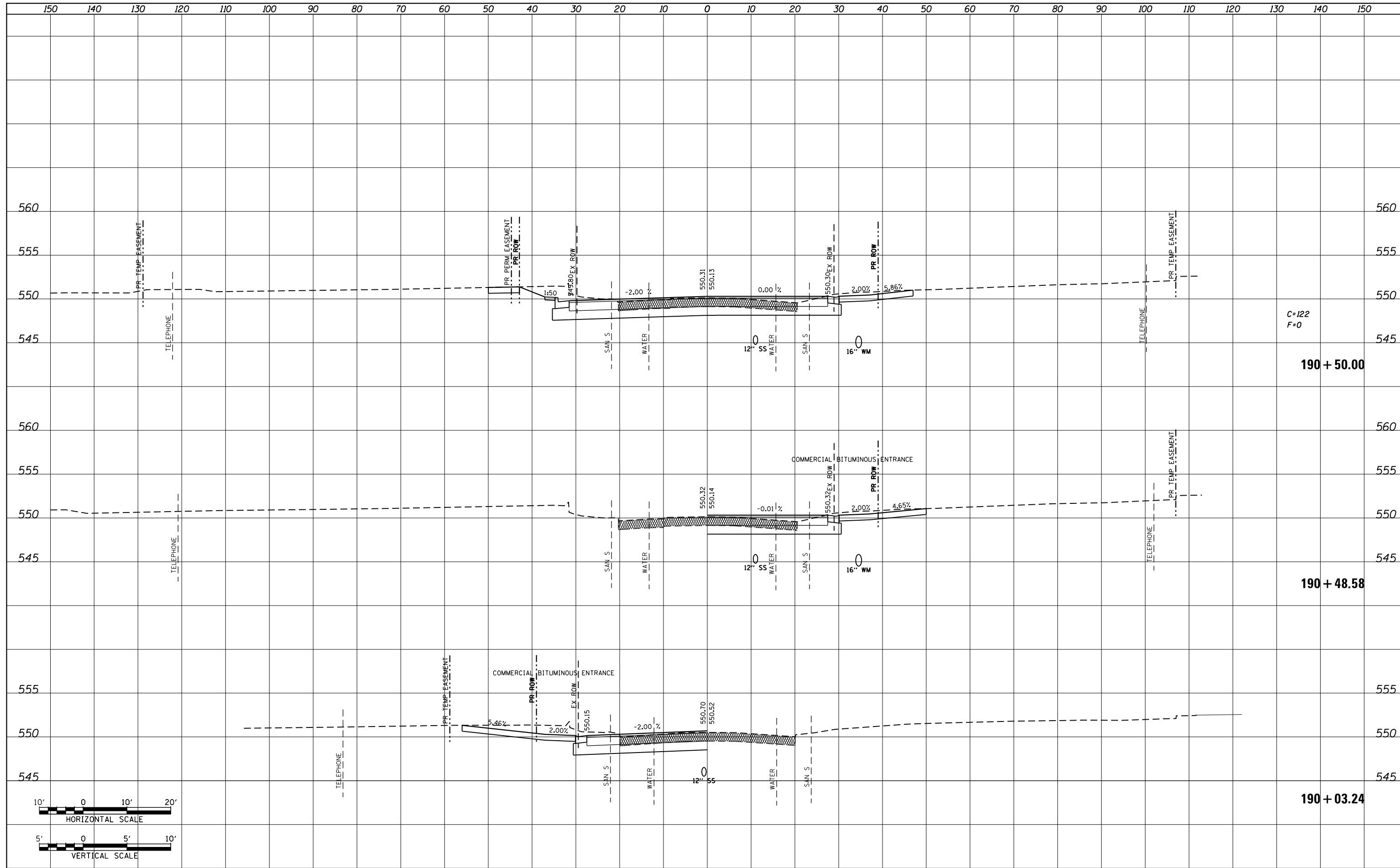
DATE	BY
SURVEYED	
PLOTTED	
TEMPLATE	
AREAS CHECKED	
NO.	



FILE NAME =	USER NAME = default	DESIGNED - AGF	REVISED -	STATE OF ILLINOIS DEPARTMENT OF TRANSPORTATION	IL ROUTE 159 MAINLINE CROSS SECTIONS	F.A.P. RTE.	SECTION	COUNTY	TOTAL SHEETS	SHEET NO.
P:\Projects\513501\CADD\GN\0876885-sht-xsc-15.dgn	DRAWN - AGF	REVISED -	600			60-(30,31,128)-3	MADISON	529	390	
MODELNAME	PLLOT SCALE = 20.0000' / in.	CHECKED - CLS	REVISED -			CONTRACT NO. 76885				
	PLLOT DATE = 1/25/2013	DATE - 01/25/2013	REVISED -			ILLINOIS FED. AID PROJECT				
				SCALE: H _v 1"=10' V _v 1"=5'		SHEET 21 OF 72 SHEETS		STA. 189+07.09 TO STA. 190+00.00		

FINAL SURVEY	SURVEYED	DATE
NOTE BOOK	PLOTTED	BY
NO.	TEMPLATE	
	AREAS CHECKED	

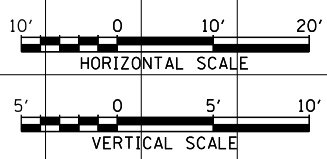
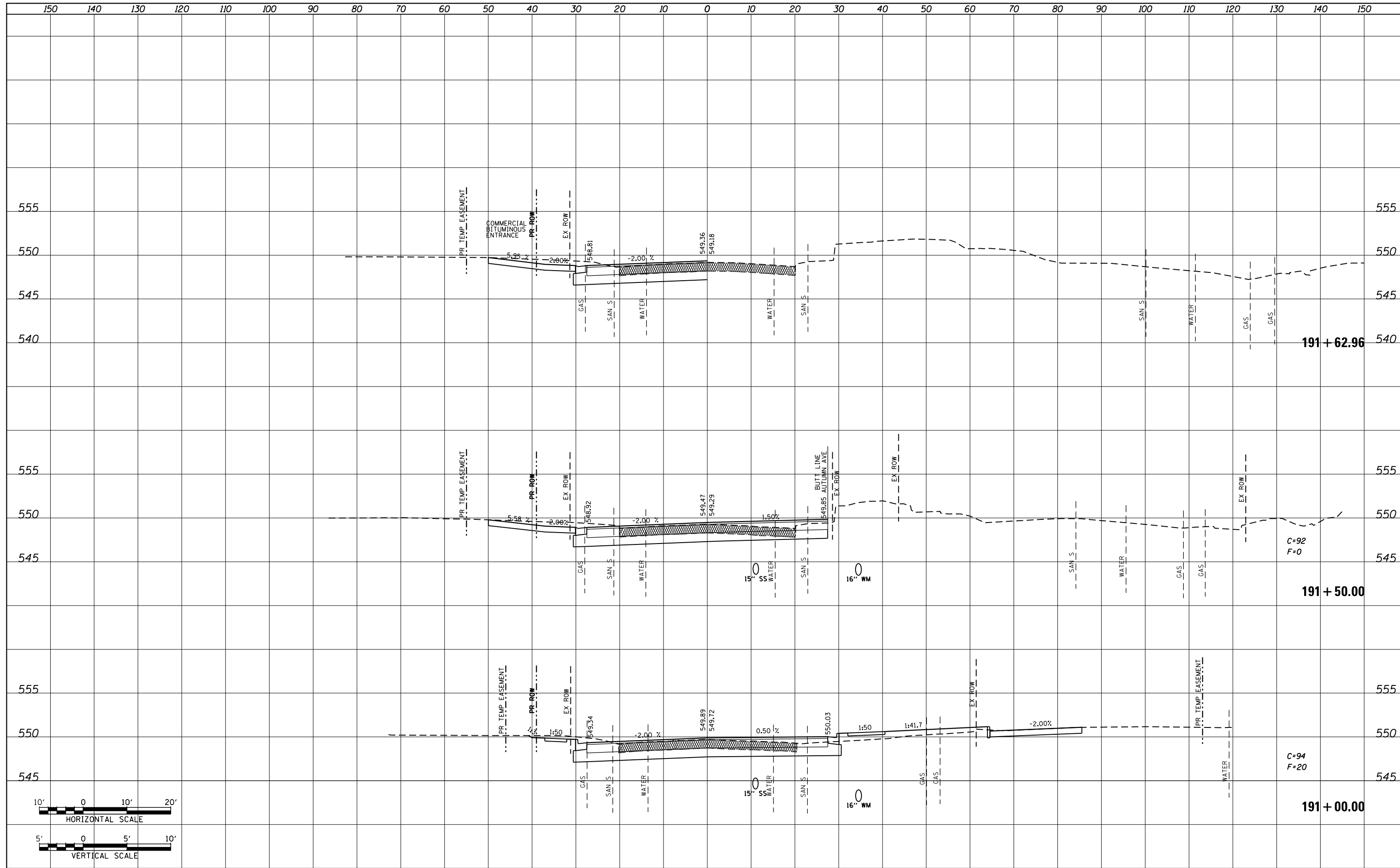
ORIGINAL SURVEY	SURVEYED	DATE
NOTE BOOK	PLOTTED	BY
NO.	TEMPLATE	
	AREAS CHECKED	



FILE NAME = P:\Projects\513501\CADD\GN\0876885-sht-xsc-15.dgn	USER NAME = default	DESIGNED - AGF	REVISED -	STATE OF ILLINOIS DEPARTMENT OF TRANSPORTATION	IL ROUTE 159 MAINLINE CROSS SECTIONS			F.A.P. RTE. 600	SECTION 60-(30,31,128)-3	COUNTY MADISON	TOTAL SHEETS 529	SHEET NO. 391
MODELNAME	PLOT SCALE = 20.0000' / in.	CHECKED - CLS	REVISED -		SCALE: H: 1"=10'	SHEET 22 OF 72 SHEETS	STA. 190+03.24 TO STA. 190+50.00	CONTRACT NO. 76885		ILLINOIS FED. AID PROJECT		
	PLOT DATE = 1/25/2013	DATE - 01/25/2013	REVISED -									

DATE	BY
SURVEYED	PLOTTED
NOTE BOOK	AREAS CHECKED
NO.	

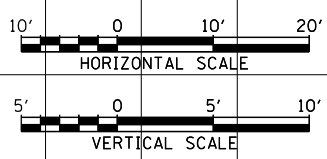
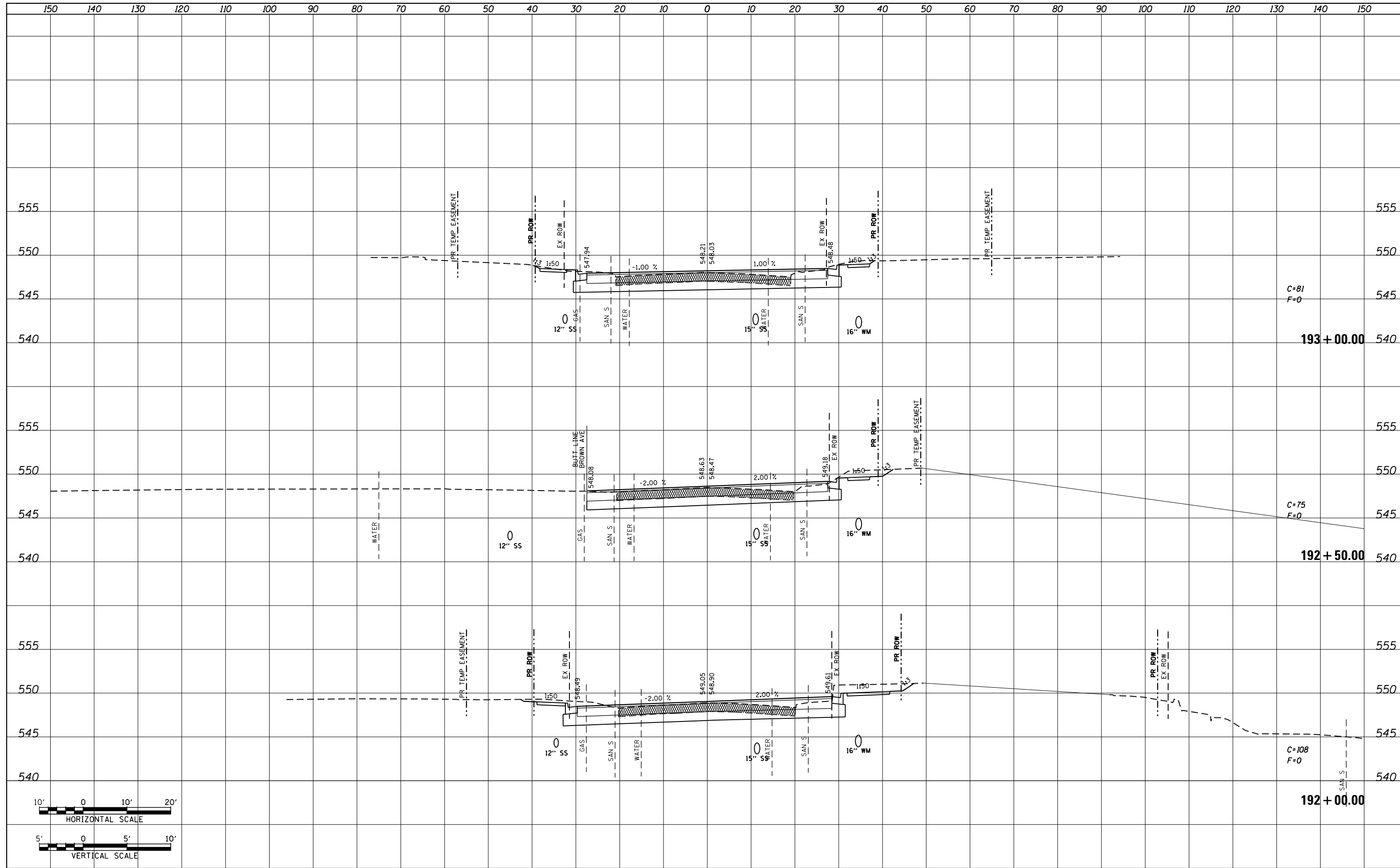
DATE	BY
SURVEYED	PLOTTED
NOTE BOOK	AREAS CHECKED
NO.	



FILE NAME =	USER NAME = default	DESIGNED - AGF	REVISED -	STATE OF ILLINOIS DEPARTMENT OF TRANSPORTATION	IL ROUTE 159 MAINLINE CROSS SECTIONS			F.A.P. RTE.	SECTION	COUNTY	TOTAL SHEETS	SHEET NO.
P:\Projects\913501\CADD\DGN\0876885-shr-xsc-15.dgn	DRAWN - AGF	REVISED -	600					60-(30,31,128)-3	MADISON	529	392	
MODELNAME	PLLOT SCALE = 20.0000' / in.	CHECKED - CLS	REVISED -					CONTRACT NO. 76B85				
	PLLOT DATE = 1/25/2013	DATE - 01/25/2013	REVISED -					ILLINOIS FED. AID PROJECT				
				SCALE: H ₁ 1"=10'			SHEET 23 OF 72 SHEETS		STA. 191+00.00 TO STA. 191+62.96			

DATE	
BY	
FINAL SURVEY	SURVEYED
NOTE BOOK	PLOTTED
NO.	TEMPLATE
	AREAS CHECKED

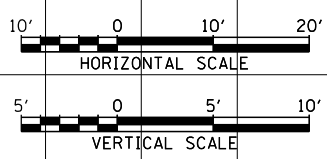
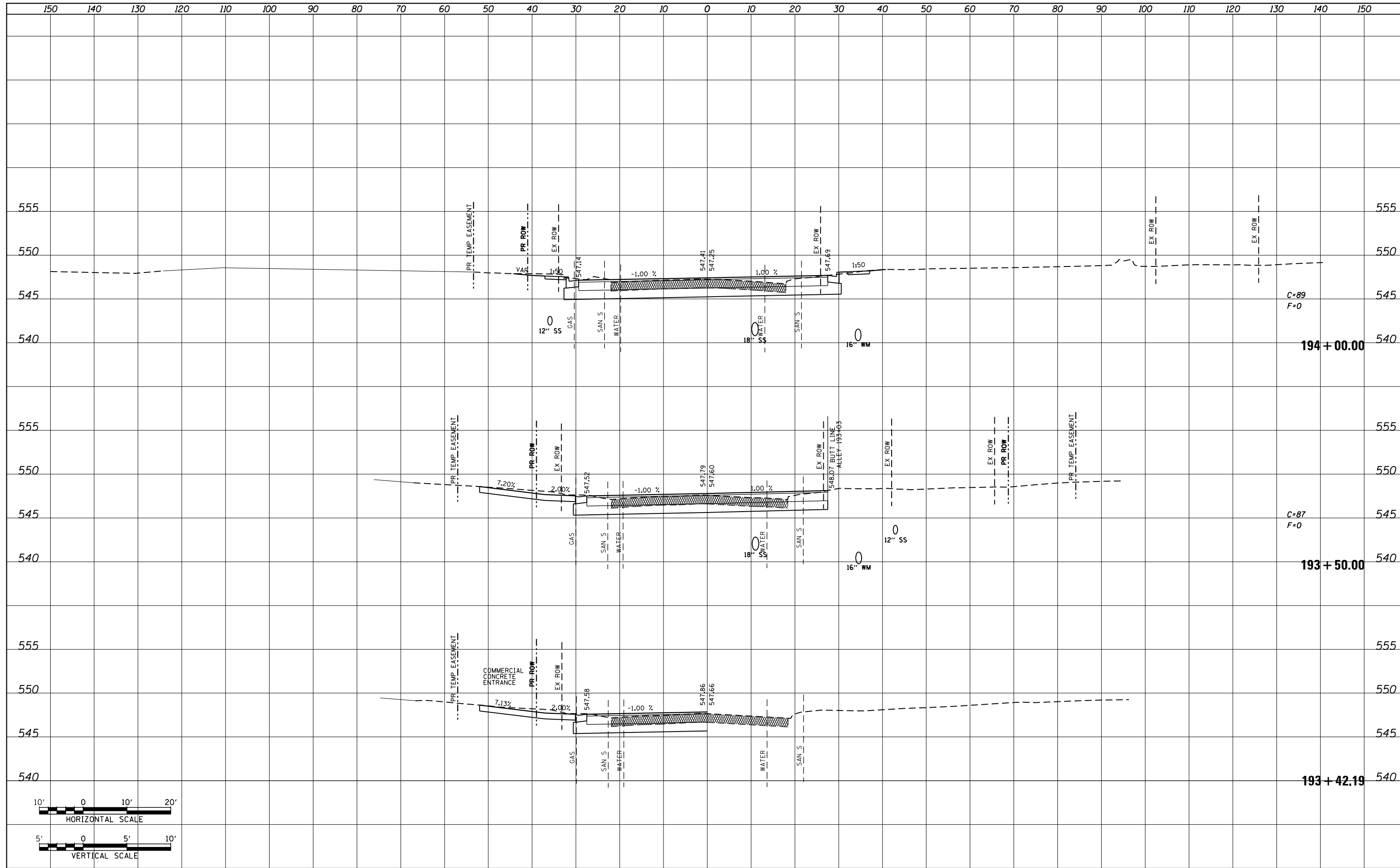
DATE	
BY	
ORIGINAL SURVEY	SURVEYED
NOTE BOOK	PLOTTED
NO.	TEMPLATE
	AREAS CHECKED



FILE NAME = P:\Projects\513501\CADD\GN\0876885-sh1-xsc-15.dgn	USER NAME = default	DESIGNED - AGF	REVISED -	STATE OF ILLINOIS DEPARTMENT OF TRANSPORTATION	IL ROUTE 159 MAINLINE CROSS SECTIONS	F.A.P. RTE. 600	SECTION 60-(30,31,128)-3	COUNTY MADISON	TOTAL SHEETS 529	SHEET NO. 393	
MODEL NAME	PLOT SCALE = 20.0000' / in.	CHECKED - CLS	REVISED -			SCALE: H ₁ 1"=10'	SHEET 24 OF 72 SHEETS	STA. 192+00.00 TO STA. 193+00.00	CONTRACT NO. 76885		
	PLOT DATE = 1/25/2013	DATE - 01/25/2013	REVISED -			ILLINOIS FED. AID PROJECT					

DATE	
BY	
FINAL SURVEY	SURVEYED
NOTE BOOK	PLOTTED
NO.	TEMPLATE
	AREAS CHECKED

DATE	
BY	
ORIGINAL SURVEY	SURVEYED
NOTE BOOK	PLOTTED
NO.	TEMPLATE
	AREAS CHECKED



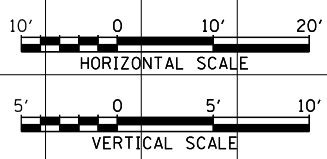
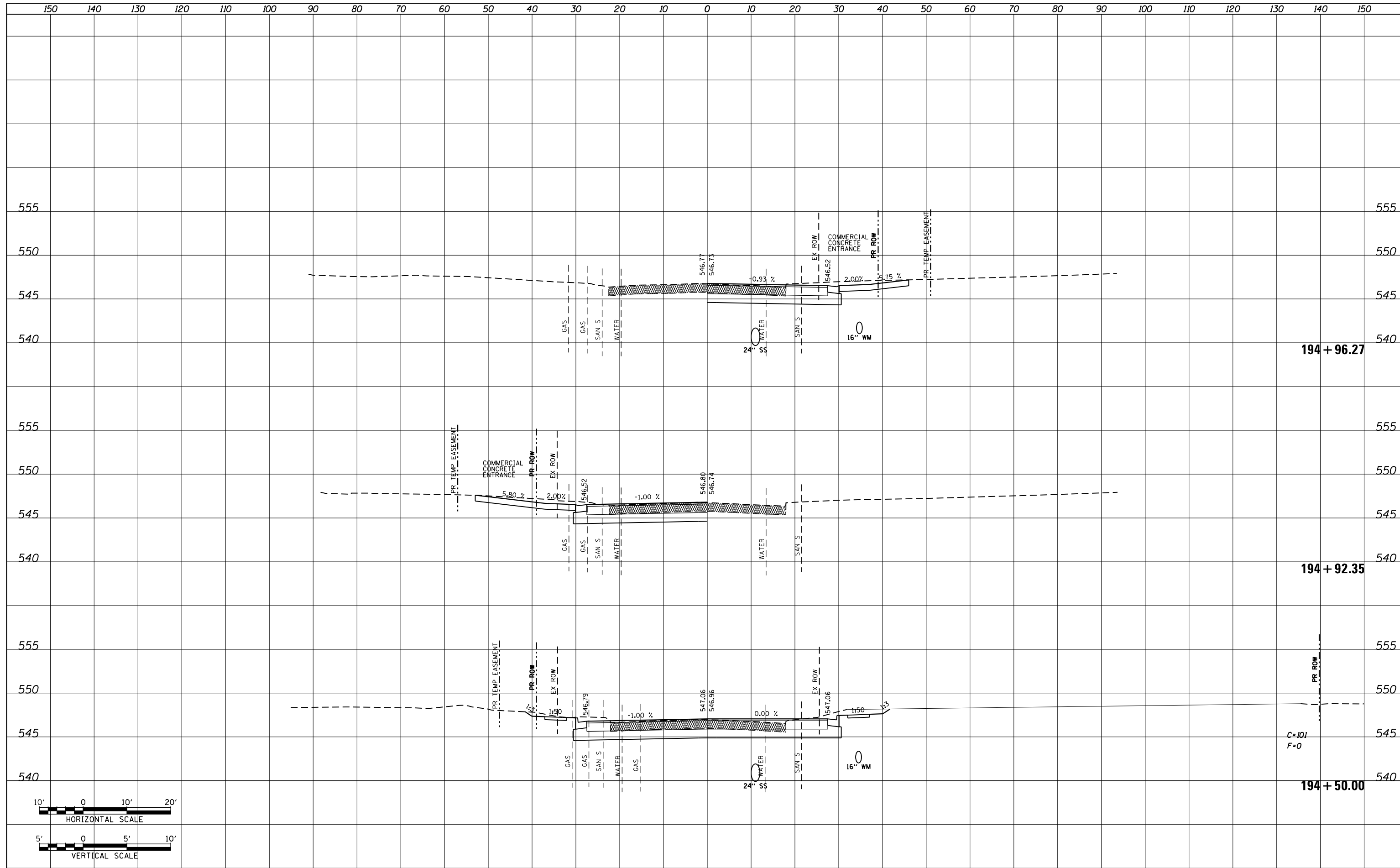
FILE NAME =	USER NAME = default	DESIGNED - AGF	REVISED -	STATE OF ILLINOIS DEPARTMENT OF TRANSPORTATION	IL ROUTE 159 MAINLINE CROSS SECTIONS			F.A.P. RTE.	SECTION	COUNTY	TOTAL SHEETS	SHEET NO.
P:\Projects\513501\CADD\GN\0876885-sht-xsc-15.dgn		DRAWN - AGF	REVISED -		600	60-(30,31,128)-3	MADISON	529	394			
MODELNAME		CHECKED - CLS	REVISED -		SCALE: H _v 1"=10' V _v 1"=5'			SHEET 25 OF 72 SHEETS		STA. 193+42.19 TO STA. 194+00.00	CONTRACT NO. 76885	
		DATE - 01/25/2013	REVISED -		ILLINOIS FED. AID PROJECT							

BY	DATE

NO.	AREAS CHECKED

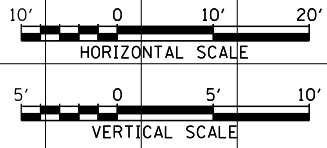
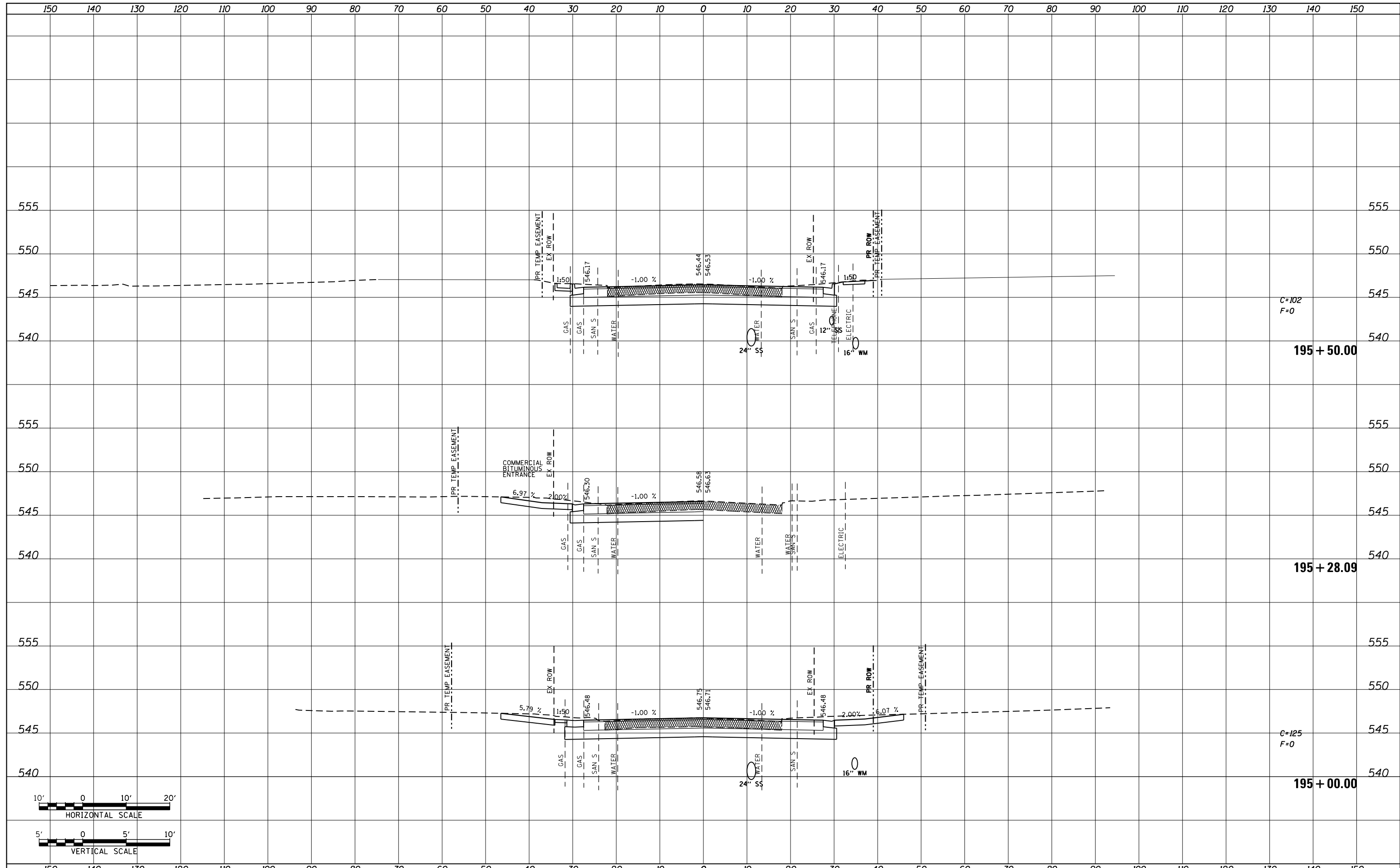
BY	DATE

NO.	AREAS CHECKED



BY	DATE

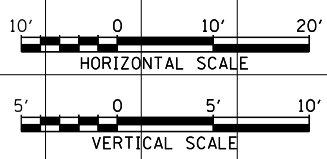
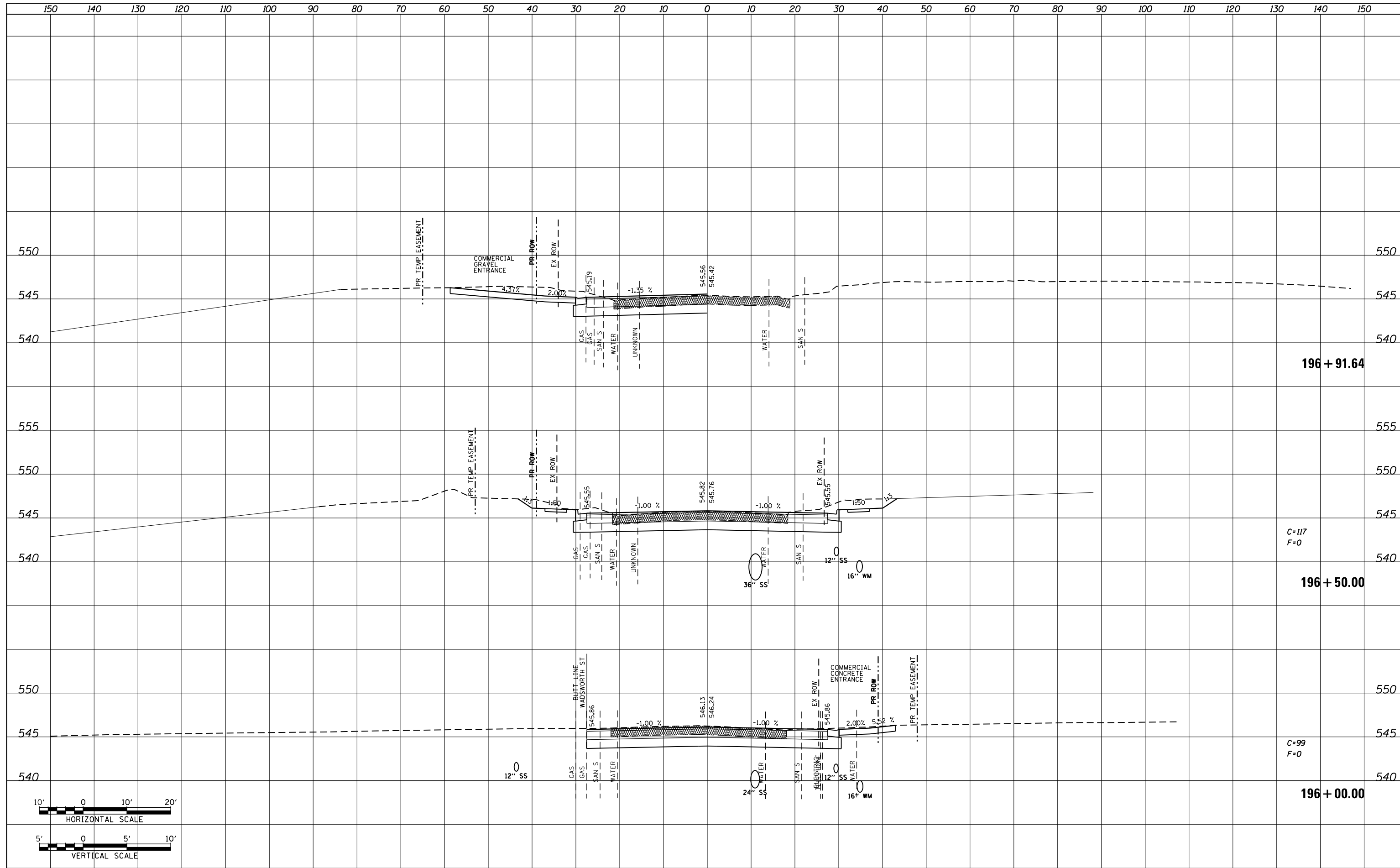
ORIGINAL SURVEY	SURVEYED
NOTE BOOK	PLOTTED



FILE NAME =	USER NAME = default	DESIGNED - AGF	REVISED -	STATE OF ILLINOIS DEPARTMENT OF TRANSPORTATION	IL ROUTE 159 MAINLINE CROSS SECTIONS	F.A.P. RTE.	SECTION	COUNTY	TOTAL SHEETS	SHEET NO.
P:\Projects\513501\CADD\GN\0876B85-sh1-xsc-155.dgn		DRAWN - AGF	REVISED -			600	60-(30,31,128)-3	MADISON	529	396
		CHECKED - CLS	REVISED -			CONTRACT NO. 76B85				
		DATE - 01/25/2013	REVISED -			ILLINOIS FED. AID PROJECT				
MODELNAME						SCALE: H: 1"=10'	SHEET 27 OF 72 SHEETS	STA. 195+00.00 TO STA. 195+50.00		

DATE	
BY	
SURVEYED	
PLOTTED	
TEMPLATE	
AREAS CHECKED	
NO.	

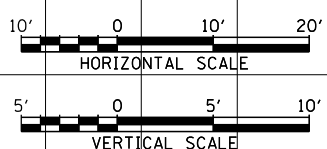
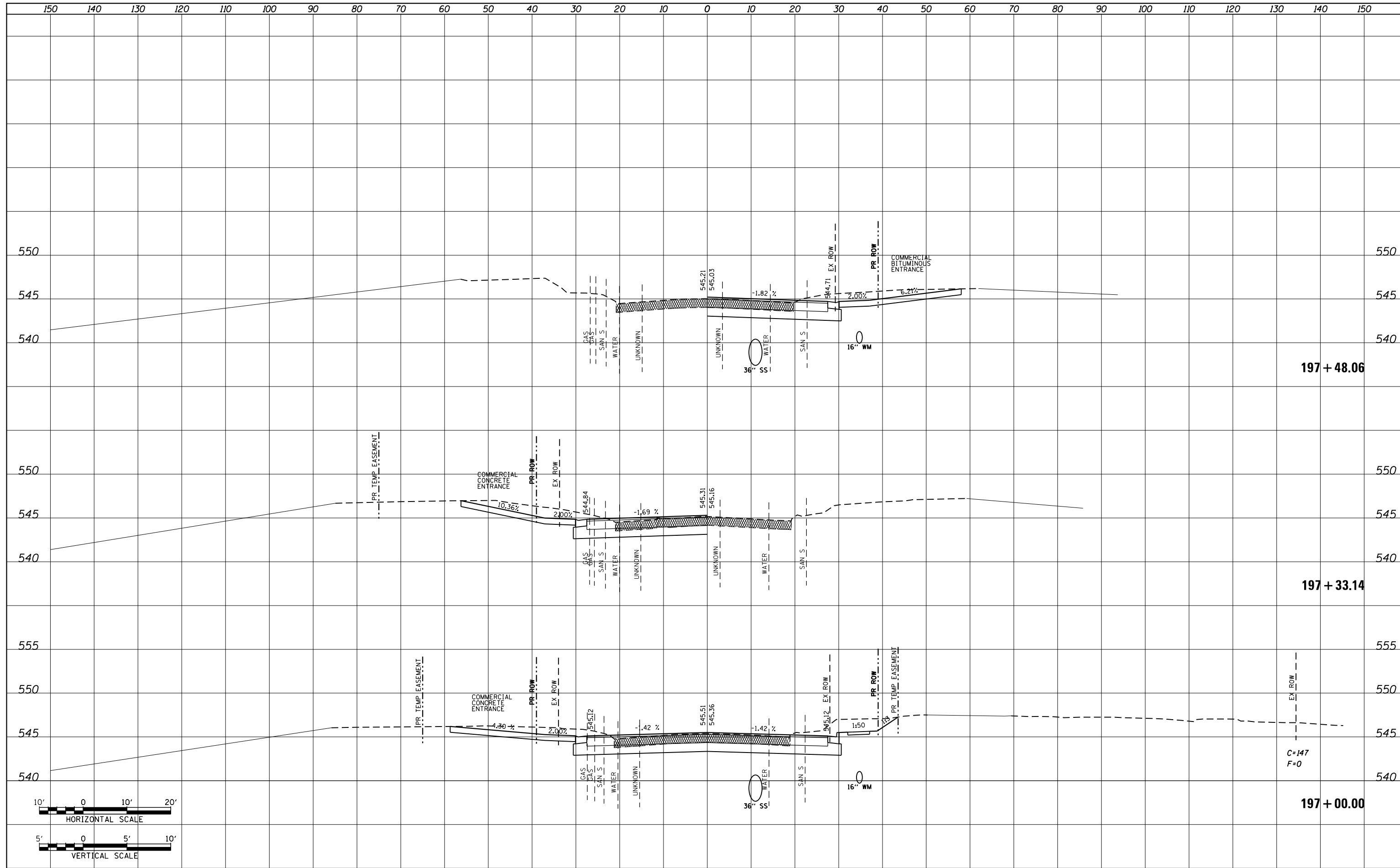
DATE	
BY	
SURVEYED	
PLOTTED	
TEMPLATE	
AREAS CHECKED	
NO.	



FILE NAME =	USER NAME = default	DESIGNED - AGF	REVISED -	STATE OF ILLINOIS DEPARTMENT OF TRANSPORTATION	IL ROUTE 159 MAINLINE CROSS SECTIONS			F.A.P. RTE.	SECTION	COUNTY	TOTAL SHEETS	SHEET NO.
P:\Projects\513501\CADD\GN\0876885-sht-xsc-155.dgn		DRAWN - AGF	REVISED -		600	60-(30,31,128)-3	MADISON	529	397			
MODELNAME	PLOT SCALE = 20.0000' / in.	CHECKED - CLS	REVISED -		SCALE: H: 1"=10' V: 1"=5'				CONTRACT NO. 76885			
	PLOT DATE = 1/25/2013	DATE - 01/25/2013	REVISED -		SHEET 28 OF 72 SHEETS			STA. 196+00.00 TO STA. 196+91.64		ILLINOIS FED. AID PROJECT		

DATE	
BY	
SURVEYED	
PLOTTED	
TEMPLATE	
NOTE BOOK	
AREAS CHECKED	
NO.	

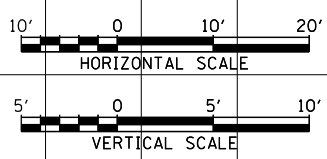
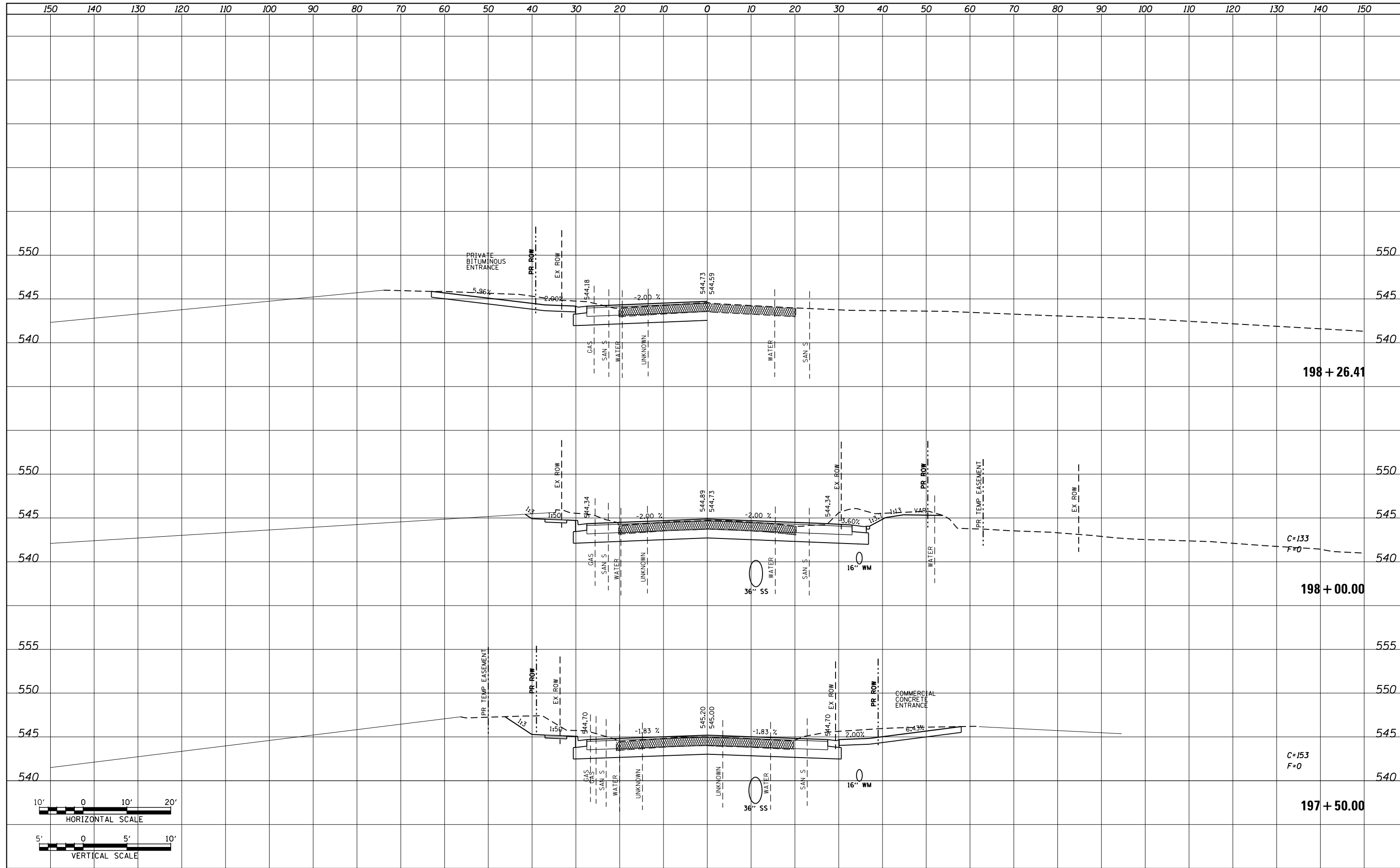
DATE	
BY	
SURVEYED	
PLOTTED	
TEMPLATE	
NOTE BOOK	
AREAS CHECKED	
NO.	



FILE NAME =	USER NAME = default	DESIGNED - AGF	REVISED -	STATE OF ILLINOIS DEPARTMENT OF TRANSPORTATION	IL ROUTE 159 MAINLINE CROSS SECTIONS	F.A.P. RTE.	SECTION	COUNTY	TOTAL SHEETS	SHEET NO.
P:\Projects\913501\CADD\DGN\0876885-sht-xsc-15.dgn	PLLOT SCALE = 20.0000' / in.	DRAWN - AGF	REVISED -			600	60-(30,31,128)-3	MADISON	529	398
MODELNAME	PLLOT DATE = 1/25/2013	CHECKED - CLS	REVISED -			CONTRACT NO. 76885			ILLINOIS FED. AID PROJECT	
		DATE - 01/25/2013	REVISED -			SCALE: H ₁ 1"=10'	SHEET 29 OF 72 SHEETS	STA. 197+00.00 TO STA. 197+48.06		

DATE	
BY	
SURVEYED	
PLOTTED	
TEMPLATE	
AREAS CHECKED	
NO.	

DATE	
BY	
SURVEYED	
PLOTTED	
TEMPLATE	
AREAS CHECKED	
NO.	



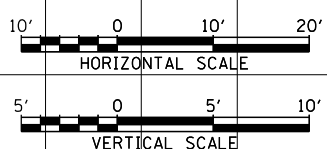
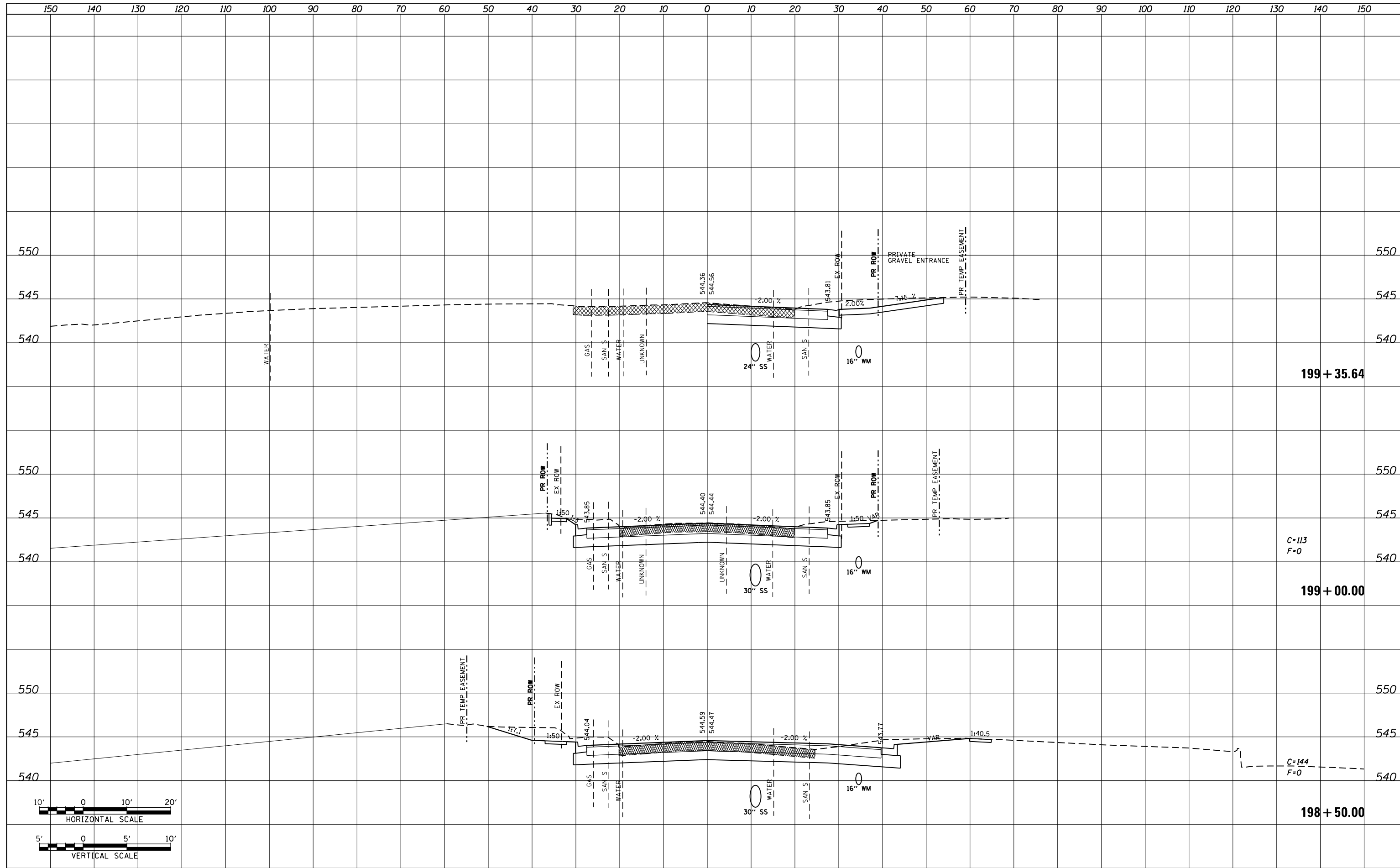
FILE NAME =	USER NAME = default	DESIGNED - AGF	REVISED -	STATE OF ILLINOIS DEPARTMENT OF TRANSPORTATION	IL ROUTE 159 MAINLINE CROSS SECTIONS	F.A.P. RTE.	SECTION	COUNTY	TOTAL SHEETS	SHEET NO.
P:\Projects\913501\CADD\GN\0876885-sht-xsc-15.dgn	DRAWN - AGF	REVISED -	600			60-(30,31,128)-3	MADISON	529	399	
MODELNAME	PLLOT SCALE = 20.0000' / in.	CHECKED - CLS	REVISED -			CONTRACT NO. 76885				
	PLLOT DATE = 1/25/2013	DATE - 01/25/2013	REVISED -			ILLINOIS FED. AID PROJECT				

SCALE: H_v 1"=10'
V_v 1"=5'

SHEET 30 OF 72 SHEETS STA. 197+50.00 TO STA. 198+26.41

DATE	
BY	
FINAL SURVEY	SURVEYED
NOTE BOOK	PLOTTED
NO.	TEMPLATE
	AREAS CHECKED
	AREAS CHECKED

DATE	
BY	
ORIGINAL SURVEY	SURVEYED
NOTE BOOK	PLOTTED
NO.	TEMPLATE
	AREAS CHECKED
	AREAS CHECKED



FILE NAME =	USER NAME = default	DESIGNED - AGF	REVISED -	STATE OF ILLINOIS DEPARTMENT OF TRANSPORTATION	IL ROUTE 159 MAINLINE CROSS SECTIONS			F.A.P. RTE.	SECTION	COUNTY	TOTAL SHEETS	SHEET NO.
P:\Projects\513501\CADD\GN\0876885-sht-xsc-155.dgn		DRAWN - AGF	REVISED -		600	60-(30,31,128)-3	MADISON	529	400			
MODELNAME	PLOT SCALE = 20.0000' / in.	CHECKED - CLS	REVISED -		SCALE: H: 1"=10' V: 1"=5'			SHEET 31 OF 72 SHEETS		CONTRACT NO. 76885	ILLINOIS FED. AID PROJECT	
	PLOT DATE = 1/25/2013	DATE - 01/25/2013	REVISED -		SHEET 31 OF 72 SHEETS			STA. 198+50.00	TO STA. 199+35.64			