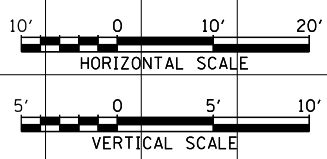
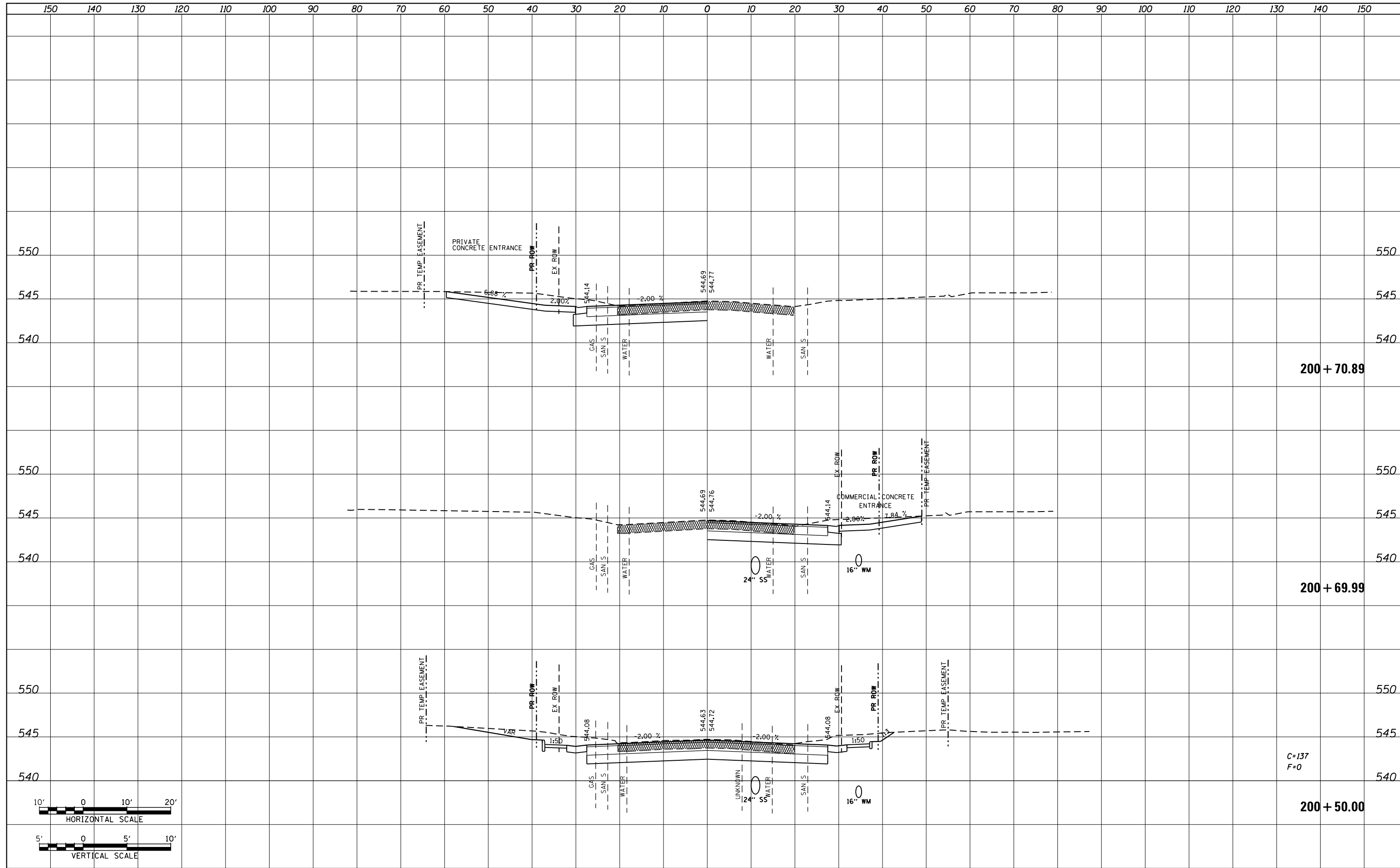


DATE	
BY	
SURVEYED	
PLOTTED	
TEMPLATE	
NOTE BOOK	
AREAS CHECKED	
NO.	

DATE	
BY	
SURVEYED	
PLOTTED	
TEMPLATE	
NOTE BOOK	
AREAS CHECKED	
NO.	



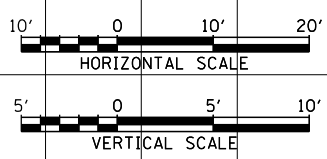
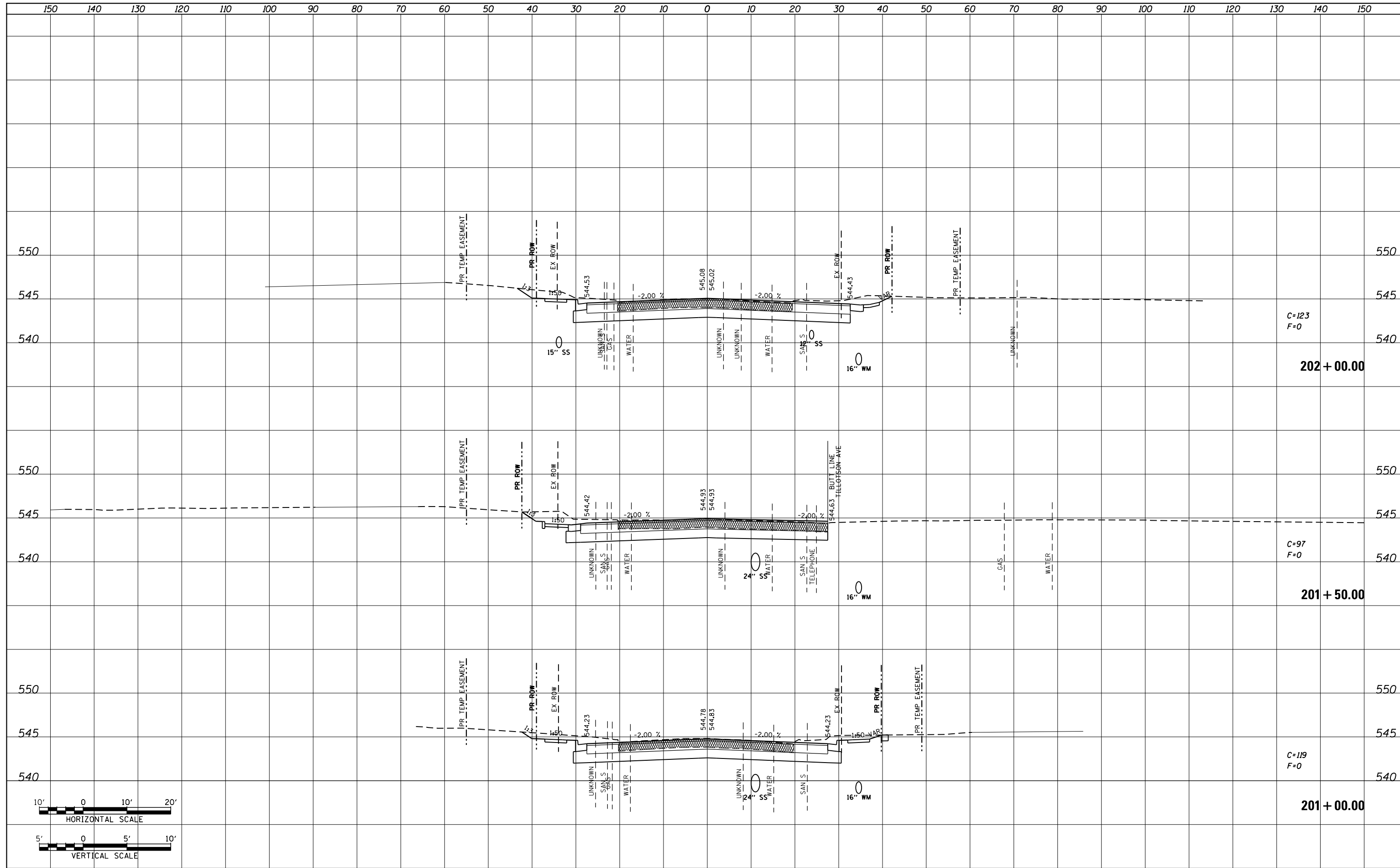
FILE NAME =	USER NAME = default	DESIGNED - AGF	REVISED -	STATE OF ILLINOIS DEPARTMENT OF TRANSPORTATION	IL ROUTE 159 MAINLINE CROSS SECTIONS	F.A.P. RTE.	SECTION	COUNTY	TOTAL SHEETS	SHEET NO.	
P:\Projects\513501\CADD\DGN\0876885-sht-xsc-15.dgn	PLOT SCALE = 20.0000' / in.	DRAWN - AGF	REVISED -			600	60-(30,31,128)-3	MADISON	529	402	
MODELNAME	PLOT DATE = 1/25/2013	CHECKED - CLS	REVISED -			CONTRACT NO. 76885					
		DATE - 01/25/2013	REVISED -			ILLINOIS FED. AID PROJECT					

SCALE: H_v 1"=10'
V_v 1"=5'

SHEET 33 OF 72 SHEETS STA. 200+50.00 TO STA. 200+70.89

BY	DATE
SURVEYED	
PLOTTED	
TEMPLATE	
NOTE BOOK	
AREAS CHECKED	
NO.	

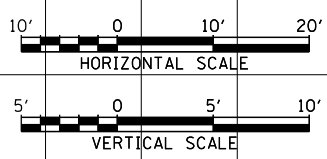
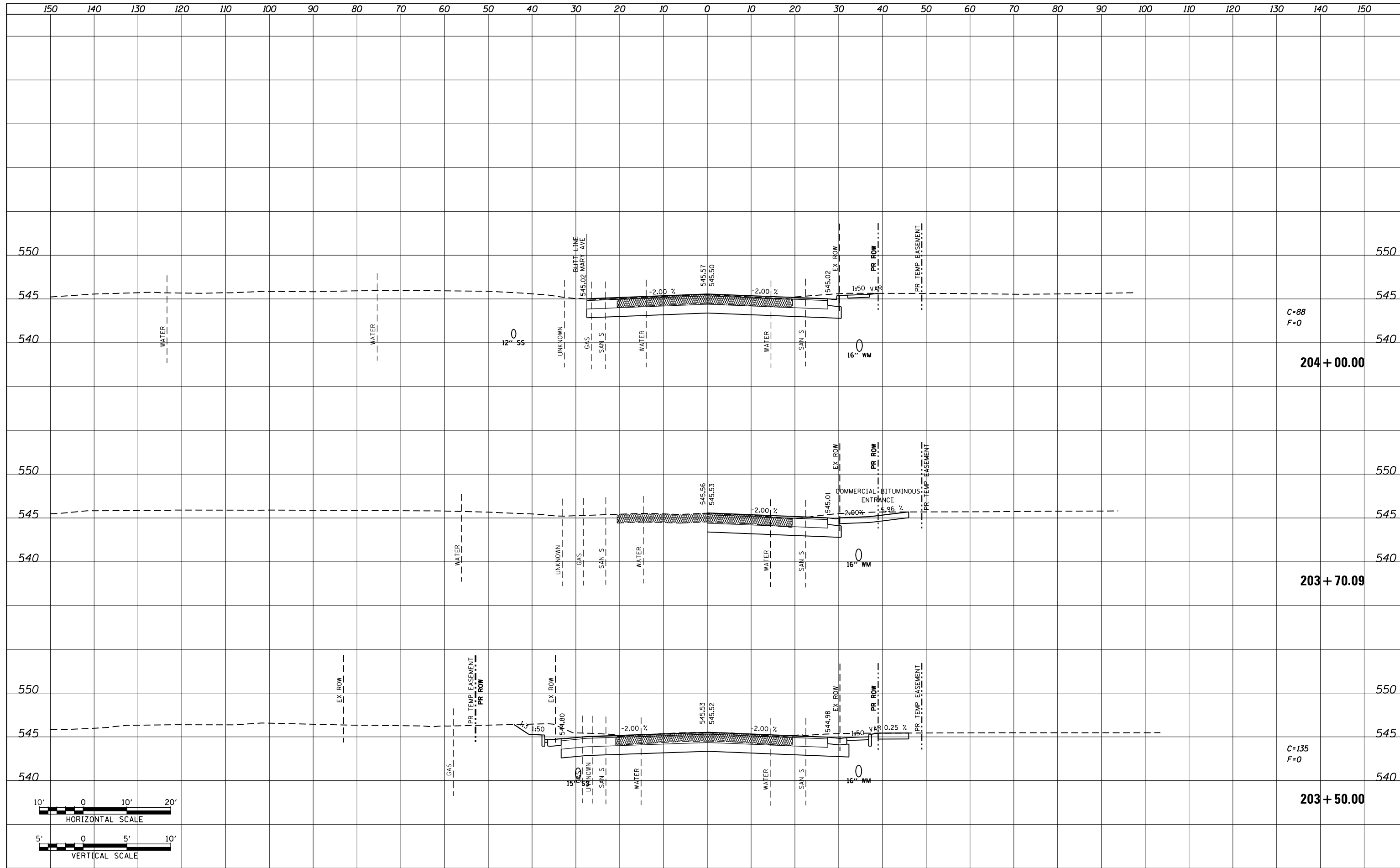
BY	DATE
SURVEYED	
PLOTTED	
TEMPLATE	
NOTE BOOK	
AREAS CHECKED	
NO.	



FILE NAME =	USER NAME = default	DESIGNED - AGF	REVISED -	STATE OF ILLINOIS DEPARTMENT OF TRANSPORTATION	IL ROUTE 159 MAINLINE CROSS SECTIONS	F.A.P. RTE.	SECTION	COUNTY	TOTAL SHEETS	SHEET NO.
P:\Projects\513501\CADD\GN\0876885-sht-xsc-15.dgn	DRAWN - AGF	REVISED -	600			60-(30,31,128)-3	MADISON	529	403	
MODELNAME	PLOT SCALE = 20.0000' / in.	CHECKED - CLS	REVISED -			CONTRACT NO. 76885				
	PLOT DATE = 1/25/2013	DATE - 01/25/2013	REVISED -			ILLINOIS FED. AID PROJECT				
SCALE: H: 1"=10'						SHEET 34 OF 72 SHEETS		STA. 201+00.00 TO STA. 202+00.00		

FINAL SURVEY	SURVEYED	DATE
NOTE BOOK	PLOTTED	BY
NO.	TEMPLATE	
	AREAS CHECKED	
	AREAS CHECKED	

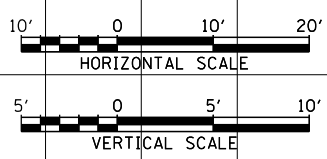
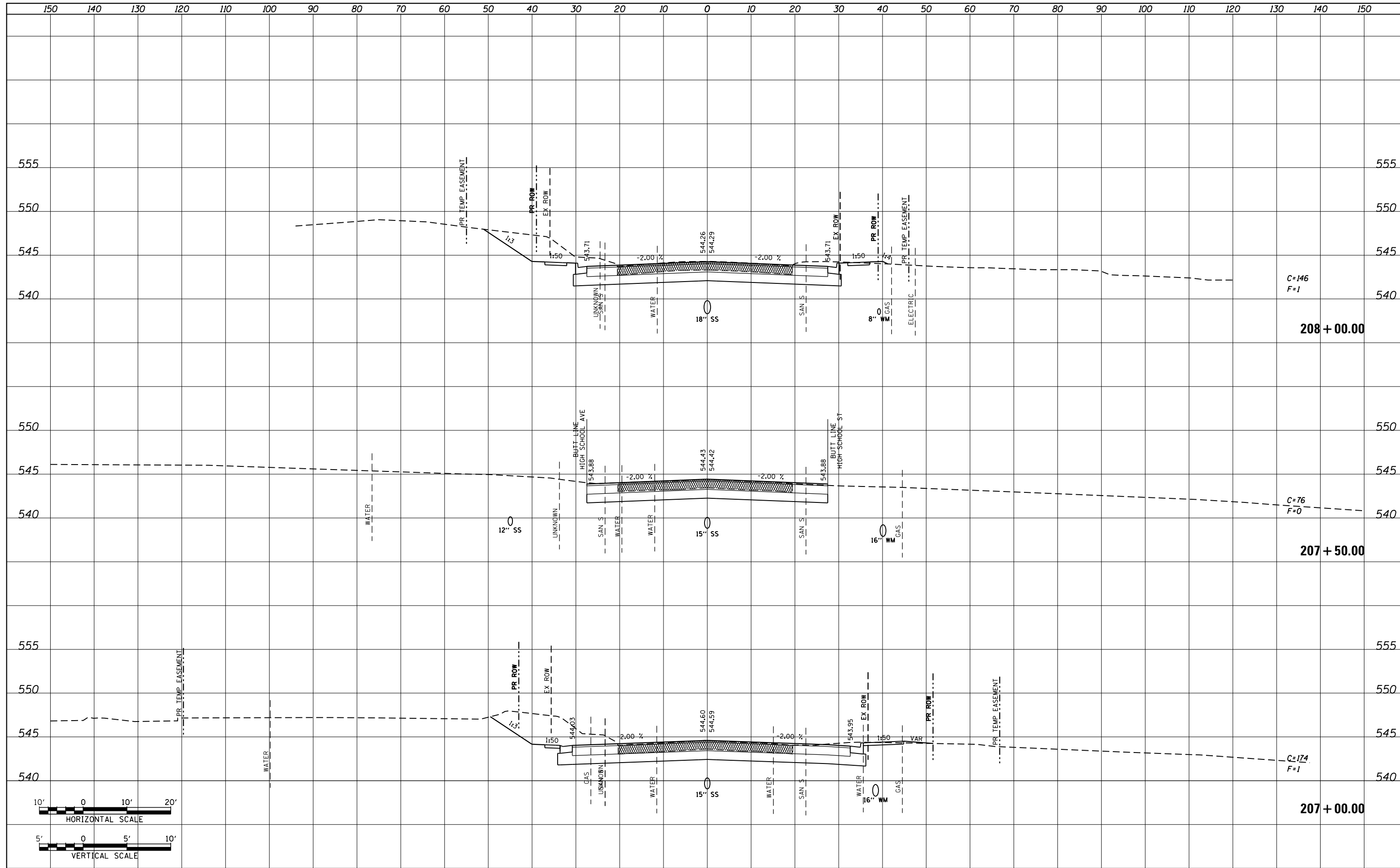
ORIGINAL SURVEY	SURVEYED	DATE
NOTE BOOK	PLOTTED	BY
NO.	TEMPLATE	
	AREAS CHECKED	
	AREAS CHECKED	



FILE NAME = P:\Projects\513501\CADD\GN\0876885-sht-xsc-155.dgn	USER NAME = default	DESIGNED - AGF	REVISED -	STATE OF ILLINOIS DEPARTMENT OF TRANSPORTATION	IL ROUTE 159 MAINLINE CROSS SECTIONS			F.A.P. RTE. 600	SECTION 60-(30,31,128)-3	COUNTY MADISON	TOTAL SHEETS 529	SHEET NO. 405	
MODELNAME	PLOT SCALE = 20.0000' / in.	CHECKED - CLS	REVISED -		SCALE: H ₁ 1"=10' V ₁ 1"=5'	SHEET 36	OF 72 SHEETS	STA. 203+50.00	TO STA. 204+00.00	CONTRACT NO. 76885			
	PLOT DATE = 1/25/2013	DATE - 01/25/2013	REVISED -		ILLINOIS FED. AID PROJECT								

DATE	
BY	
SURVEYED	
PLOTTED	
TEMPLATE	
AREAS CHECKED	
NO.	

DATE	
BY	
SURVEYED	
PLOTTED	
TEMPLATE	
AREAS CHECKED	
NO.	

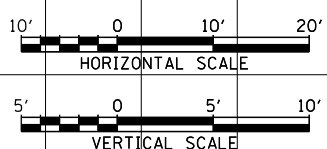
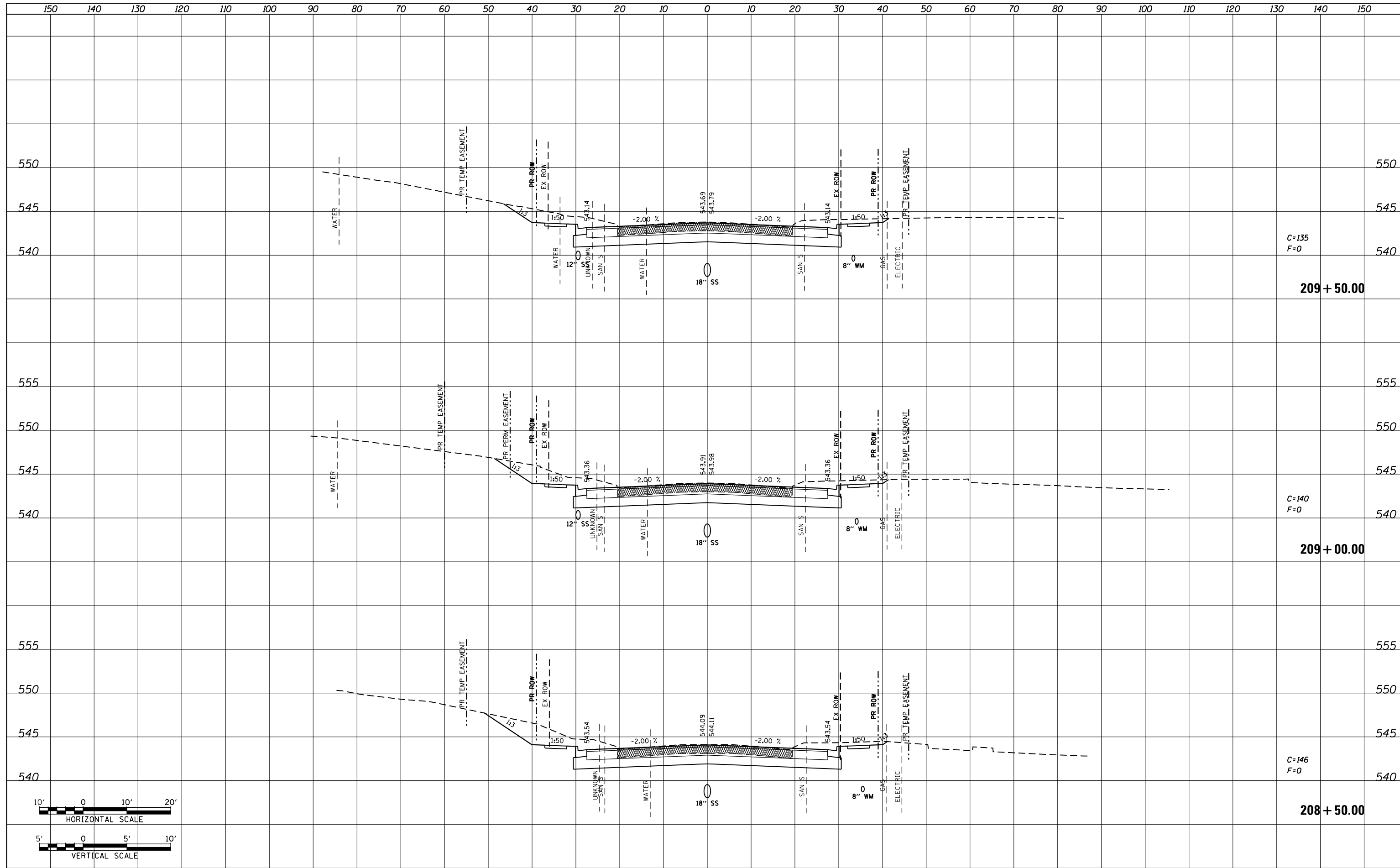


FILE NAME =	USER NAME = default	DESIGNED - AGF	REVISED -	STATE OF ILLINOIS DEPARTMENT OF TRANSPORTATION	IL ROUTE 159 MAINLINE CROSS SECTIONS	F.A.P. RTE.	SECTION	COUNTY	TOTAL SHEETS	SHEET NO.	
P:\Projects\513501\CADD\GN\0876885-sht-xsc-15.dgn	PLOT SCALE = 20.0000' / in.	DRAWN - AGF	REVISED -			600	60-(30,31,128)-3	MADISON	529	408	
MODELNAME	PLOT DATE = 1/25/2013	CHECKED - CLS	REVISED -			CONTRACT NO. 76885					
		DATE - 01/25/2013	REVISED -			ILLINOIS FED. AID PROJECT					

SCALE: H: 1"=10' V: 1"=5' SHEET 39 OF 72 SHEETS STA. 207+00.00 TO STA. 208+00.00

DATE	
BY	
SURVEYED	
PLOTTED	
TEMPLATE	
AREAS	
CHECKED	
NO.	

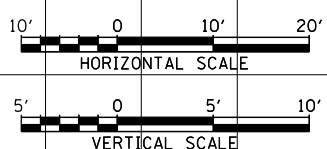
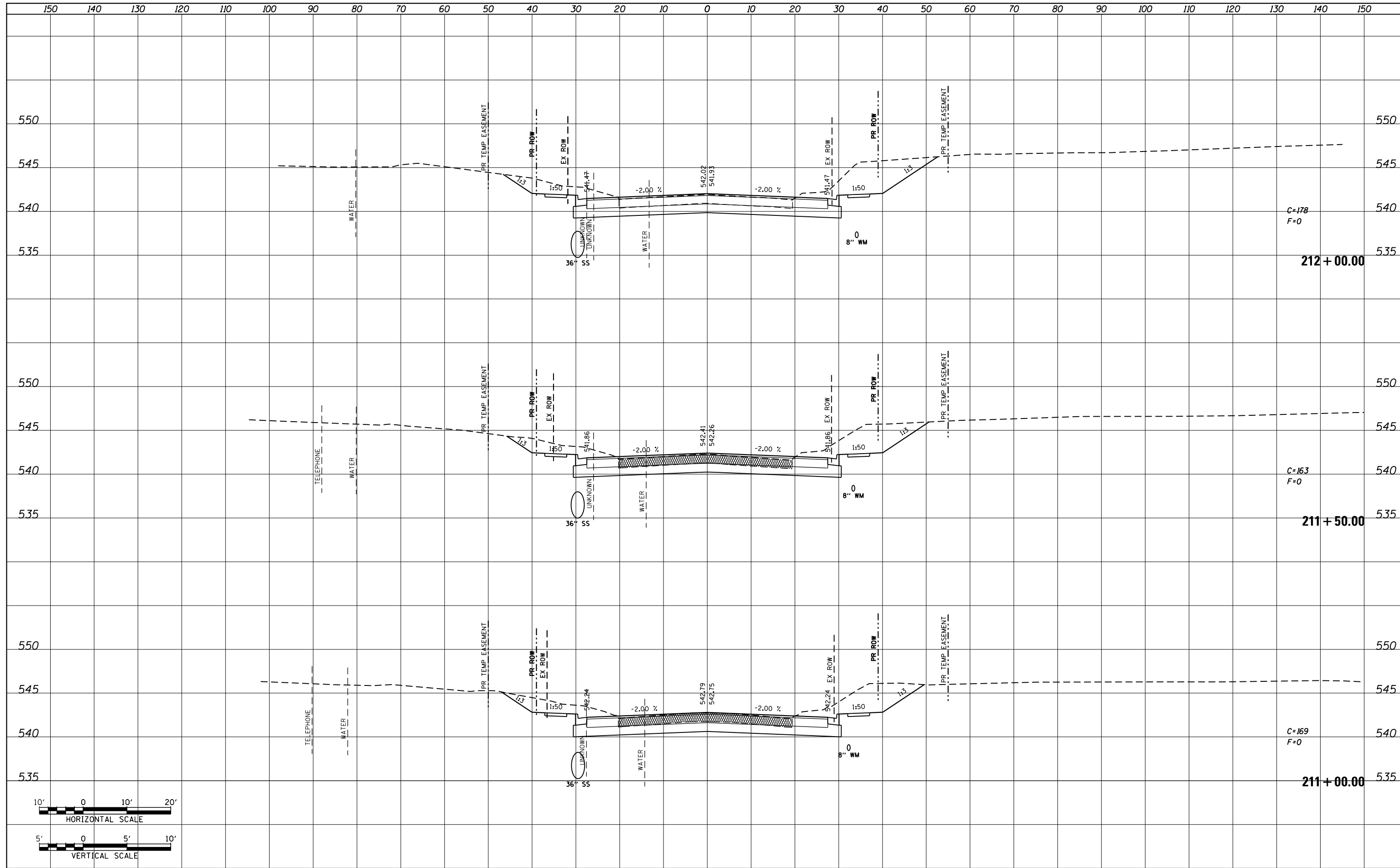
DATE	
BY	
SURVEYED	
PLOTTED	
TEMPLATE	
AREAS	
CHECKED	
NO.	



FILE NAME = P:\Projects\513501\CADD\GN\0876885-sht-xsc-155.dgn	USER NAME = default	DESIGNED - AGF	REVISOR -	STATE OF ILLINOIS DEPARTMENT OF TRANSPORTATION	IL ROUTE 159 MAINLINE CROSS SECTIONS	F.A.P. RTE. 600	SECTION 60-(30,31,128)-3	COUNTY MADISON	TOTAL SHEETS 529	SHEET NO. 409	
MODELNAME	PLOT SCALE = 20.0000' / in.	CHECKED - CLS	REVISOR -			SCALE: H: 1"=10'	V: 1"=5'	SHEET 40 OF 72 SHEETS	STA. 208+50.00 TO STA. 209+50.00	CONTRACT NO. 76885	
	PLOT DATE = 1/25/2013	DATE - 01/25/2013	REVISOR -			ILLINOIS FED. AID PROJECT					

DATE	
BY	
FINAL SURVEY	SURVEYED
NOTE BOOK	PLOTTED
NO.	AREAS CHECKED

DATE	
BY	
ORIGINAL SURVEY	SURVEYED
NOTE BOOK	PLOTTED
NO.	AREAS CHECKED



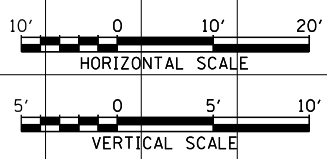
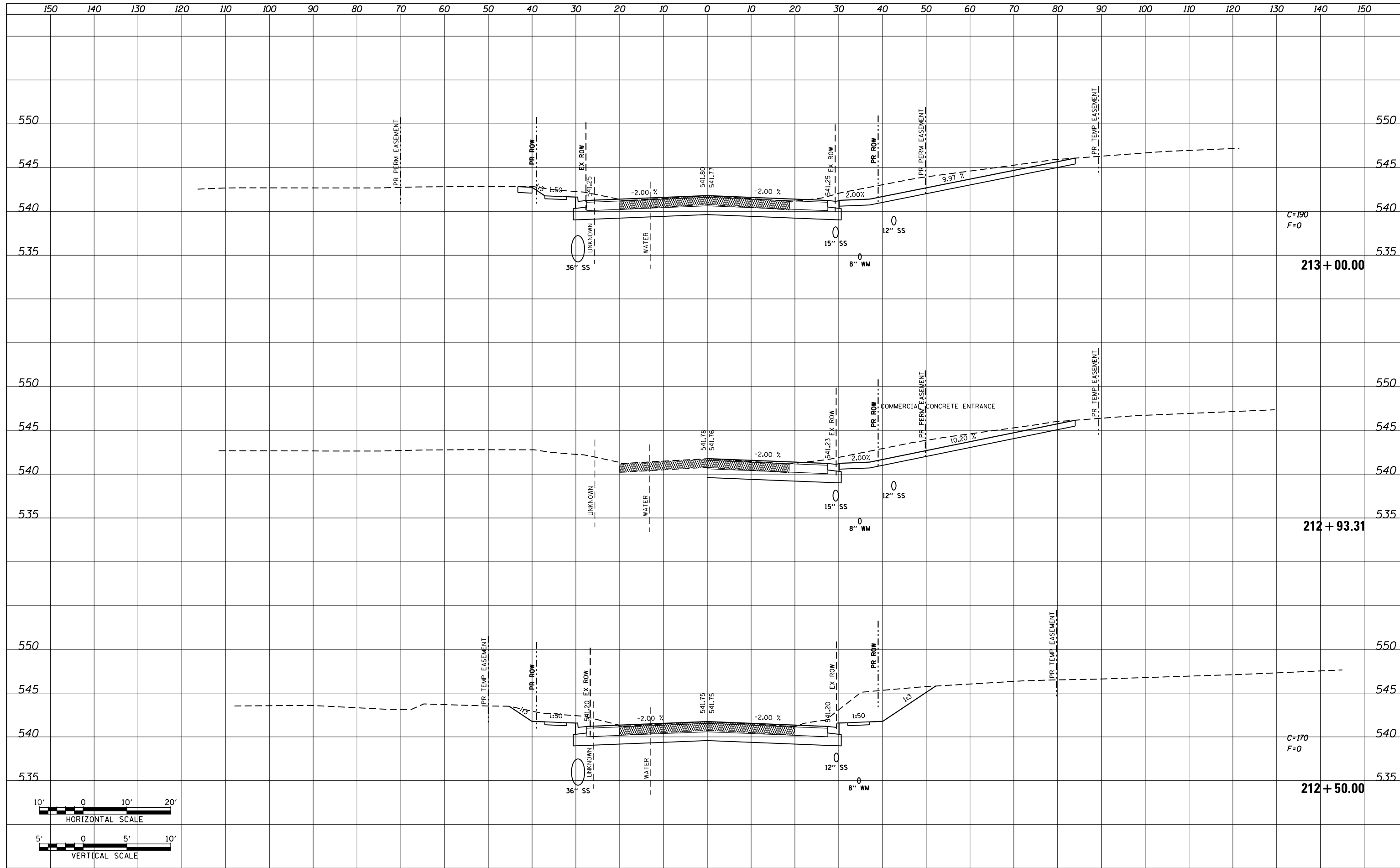
FILE NAME =	USER NAME = default	DESIGNED - AGF	REVISIED -	STATE OF ILLINOIS DEPARTMENT OF TRANSPORTATION	IL ROUTE 159 MAINLINE CROSS SECTIONS	F.A.P. RTE.	SECTION	COUNTY	TOTAL SHEETS	SHEET NO.	
P:\Projects\513501\CADD\GN\0876885-sht-xsc-15.dgn	PLLOT SCALE = 20.0000' / in.	DRAWN - AGF	REVISIED -			600	60-(30,31,128)-3	MADISON	529	411	
MODELNAME	PLLOT DATE = 1/25/2013	CHECKED - CLS	REVISIED -			CONTRACT NO. 76885					
		DATE - 01/25/2013	REVISIED -			ILLINOIS FED. AID PROJECT					

SCALE: H_v 1"=10'
V_v 1"=5'

SHEET 42 OF 72 SHEETS STA. 211+00.00 TO STA. 212+00.00

DATE	
BY	
FINAL SURVEY	SURVEYED
NOTE BOOK	PLOTTED
NO.	AREAS CHECKED

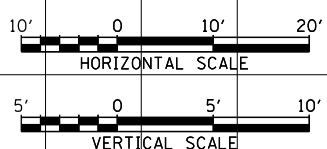
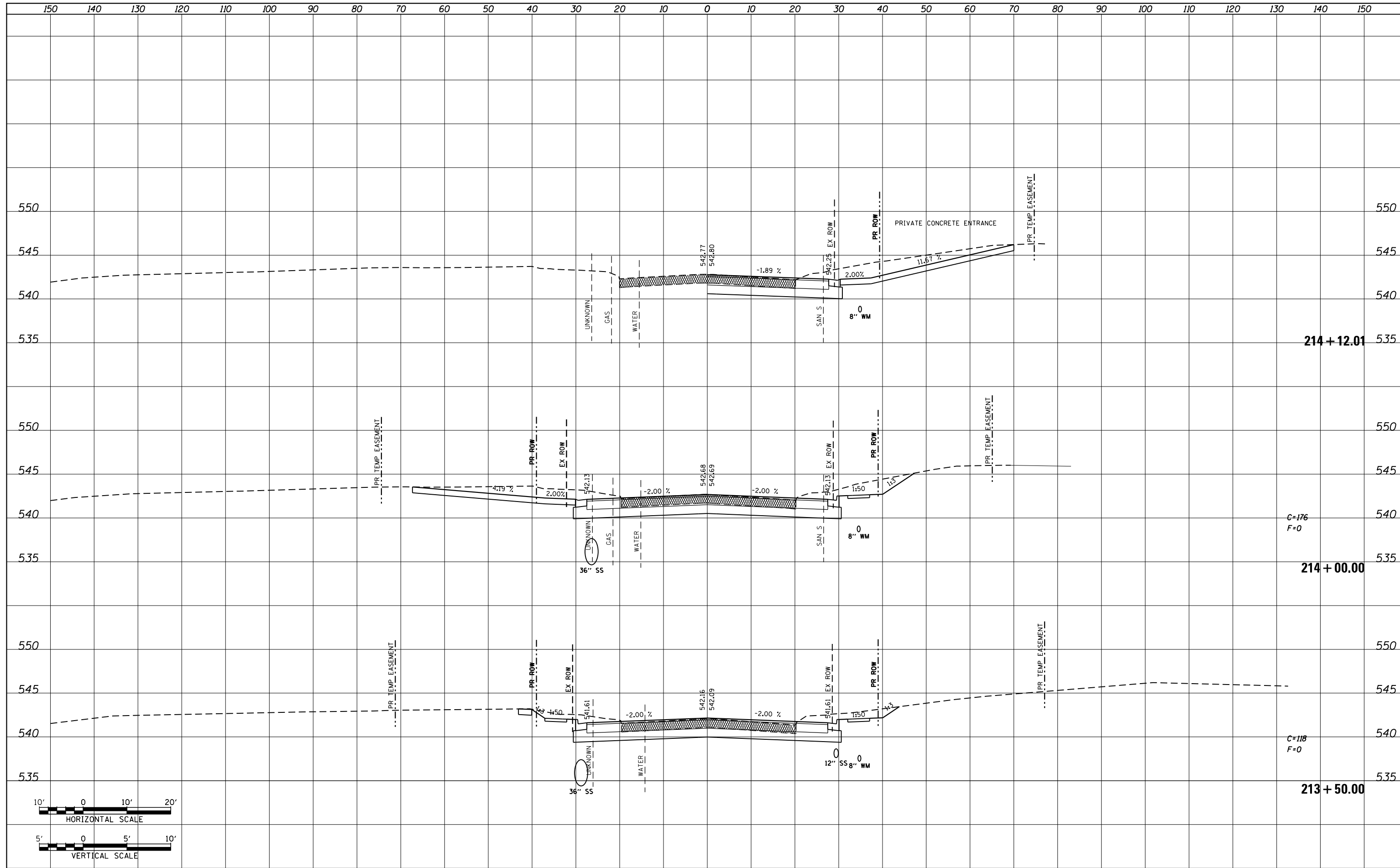
DATE	
BY	
ORIGINAL SURVEY	SURVEYED
NOTE BOOK	PLOTTED
NO.	AREAS CHECKED



FILE NAME =	USER NAME = default	DESIGNED - AGF	REVISIED -	STATE OF ILLINOIS DEPARTMENT OF TRANSPORTATION	IL ROUTE 159 MAINLINE CROSS SECTIONS	F.A.P. RTE.	SECTION	COUNTY	TOTAL SHEETS	SHEET NO.
P:\Projects\513501\CADD\GN\0876885-sht-xsc-15.dgn	DRAWN - AGF	REVISIED -	600			60-(30,31,128)-3	MADISON	529	412	
MODELNAME	PLLOT SCALE = 20.0000' / in.	CHECKED - CLS	REVISIED -			CONTRACT NO. 76885				
	PLLOT DATE = 1/25/2013	DATE - 01/25/2013	REVISIED -			ILLINOIS FED. AID PROJECT				
SCALE: H ₁ 1"=10'						SHEET 43 OF 72 SHEETS		STA. 212+50.00 TO STA. 213+00.00		

DATE	
BY	
SURVEYED	
PLOTTED	
TEMPLATE	
AREAS	
CHECKED	
FINAL SURVEY	
NOTE BOOK	
NO.	

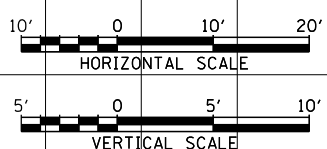
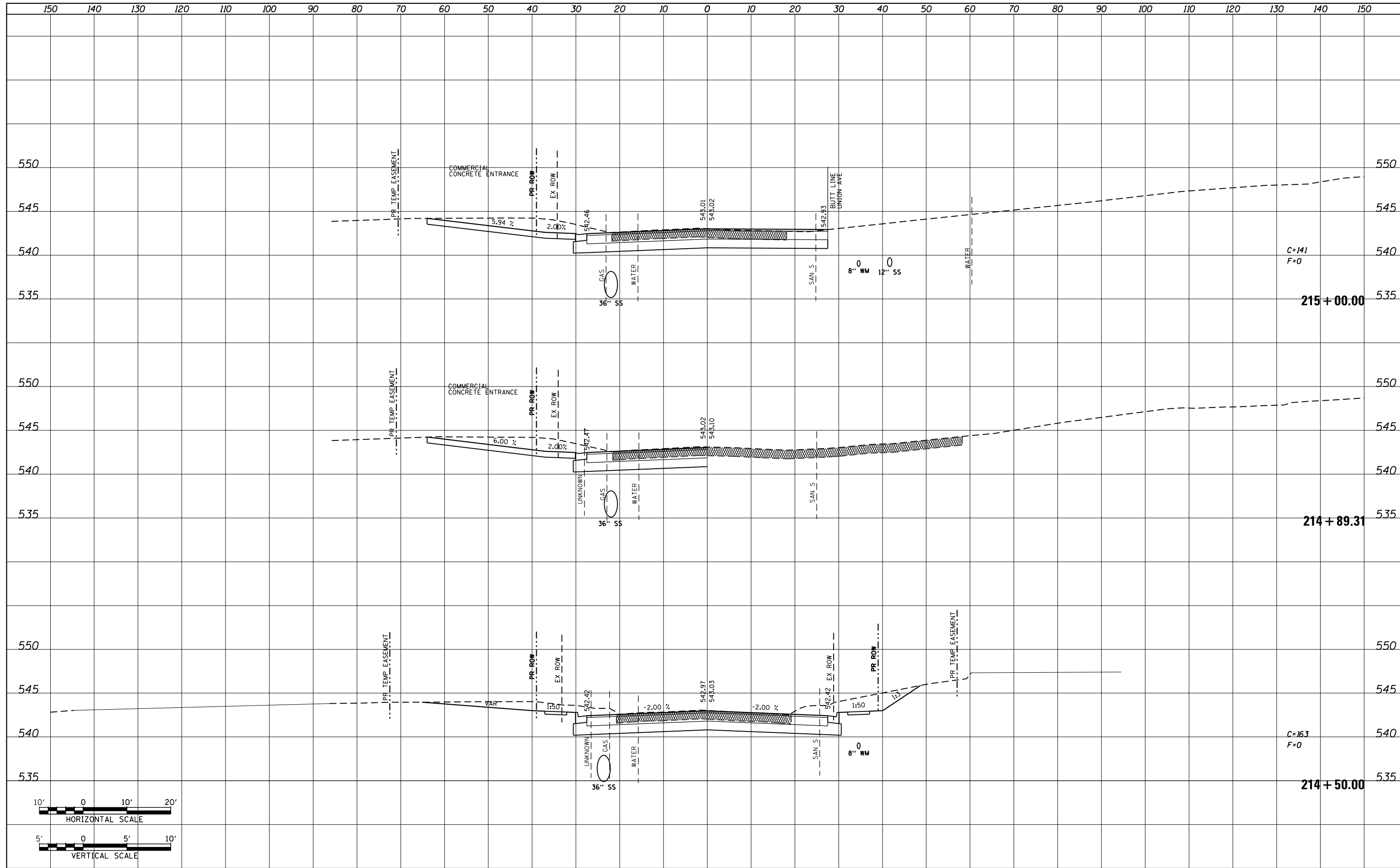
DATE	
BY	
SURVEYED	
PLOTTED	
TEMPLATE	
AREAS	
CHECKED	
ORIGINAL SURVEY	
NOTE BOOK	
NO.	



FILE NAME =	USER NAME = default	DESIGNED - AGF	REVISED -	STATE OF ILLINOIS DEPARTMENT OF TRANSPORTATION	IL ROUTE 159 MAINLINE CROSS SECTIONS			F.A.P. RTE.	SECTION	COUNTY	TOTAL SHEETS	SHEET NO.
P:\Projects\513501\CADD\DGN\0876885-sht-xsc-15.dgn		DRAWN - AGF	REVISED -		600	60-(30,31,128)-3	MADISON	529	413			
MODELNAME	PLOT SCALE = 20.0000' / in.	CHECKED - CLS	REVISED -		SCALE: H: 1"=10' V: 1"=5'			SHEET 44 OF 72 SHEETS	STA. 213+50.00 TO STA. 214+12.01	CONTRACT NO. 76885		
	PLOT DATE = 1/25/2013	DATE - 01/25/2013	REVISED -		ILLINOIS FED. AID PROJECT							

DATE	
BY	
SURVEYED	
PLOTTED	
TEMPLATE	
AREAS CHECKED	
NO.	

DATE	
BY	
SURVEYED	
PLOTTED	
TEMPLATE	
AREAS CHECKED	
NO.	



FILE NAME =	USER NAME = default	DESIGNED - AGF	REVISED -
P:\Projects\513501\CADD\GN\0876885-sht-xsc-15.dgn		DRAWN - AGF	REVISED -
		CHECKED - CLS	REVISED -
MODELNAME	PLOT DATE = 1/25/2013	DATE - 01/25/2013	REVISED -

**STATE OF ILLINOIS
DEPARTMENT OF TRANSPORTATION**

**IL ROUTE 159
MAINLINE CROSS SECTIONS**

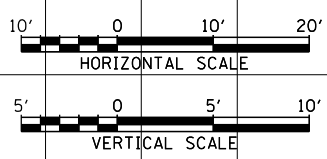
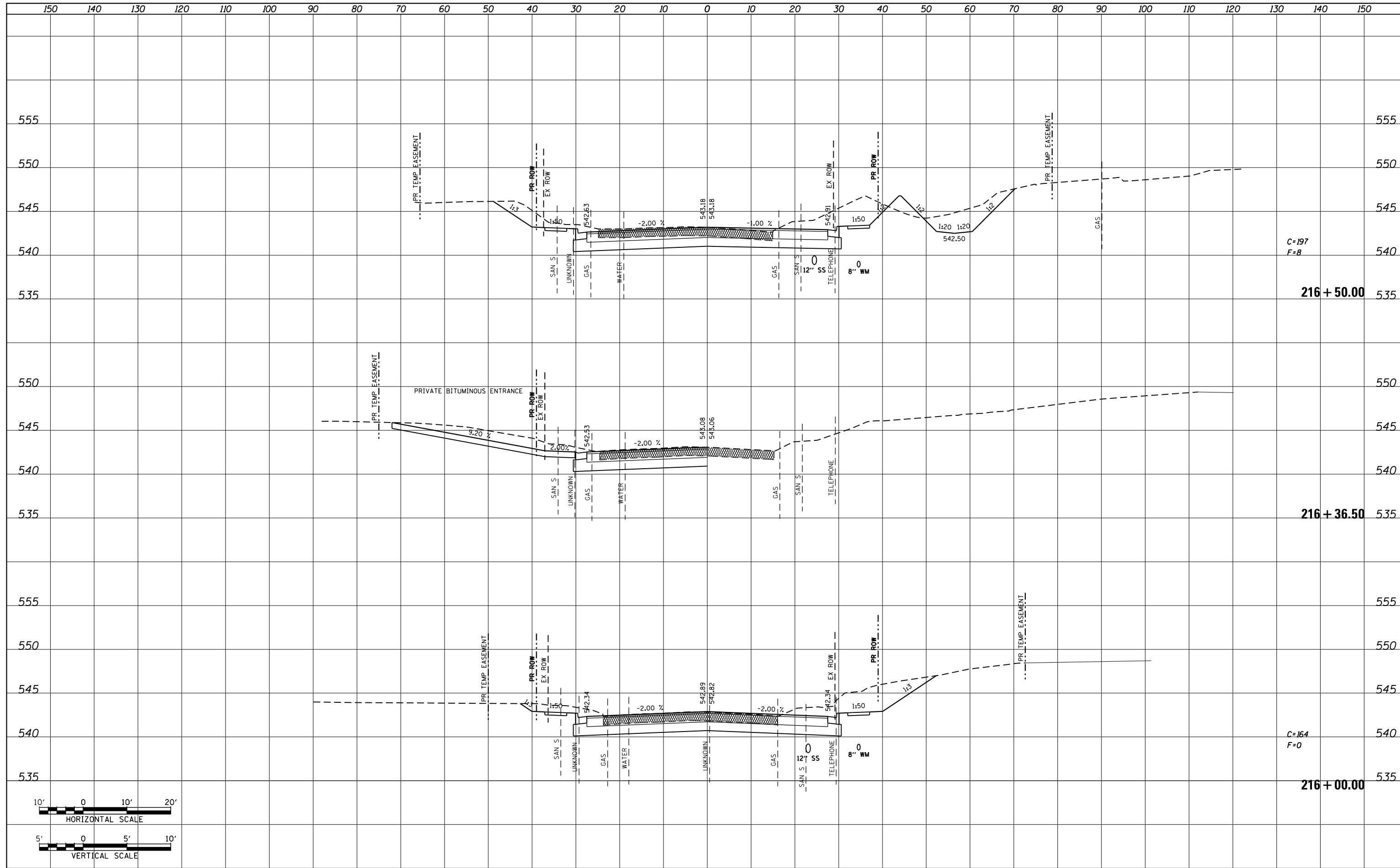
SCALE: H_v 1"=10'
V_v 1"=5'

SHEET 45 OF 72 SHEETS STA. 214+50.00 TO STA. 215+00.00

F.A.P. RTE.	SECTION	COUNTY	TOTAL SHEETS	SHEET NO.
600	60-(30,31,128)-3	MADISON	529	414
CONTRACT NO. 76885			ILLINOIS FED. AID PROJECT	

DATE	
BY	
FINAL SURVEY	SURVEYED
NOTE BOOK	PLOTTED
NO.	TEMPLATE
	AREAS CHECKED

DATE	
BY	
ORIGINAL SURVEY	SURVEYED
NOTE BOOK	PLOTTED
NO.	TEMPLATE
	AREAS CHECKED

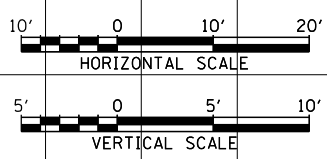
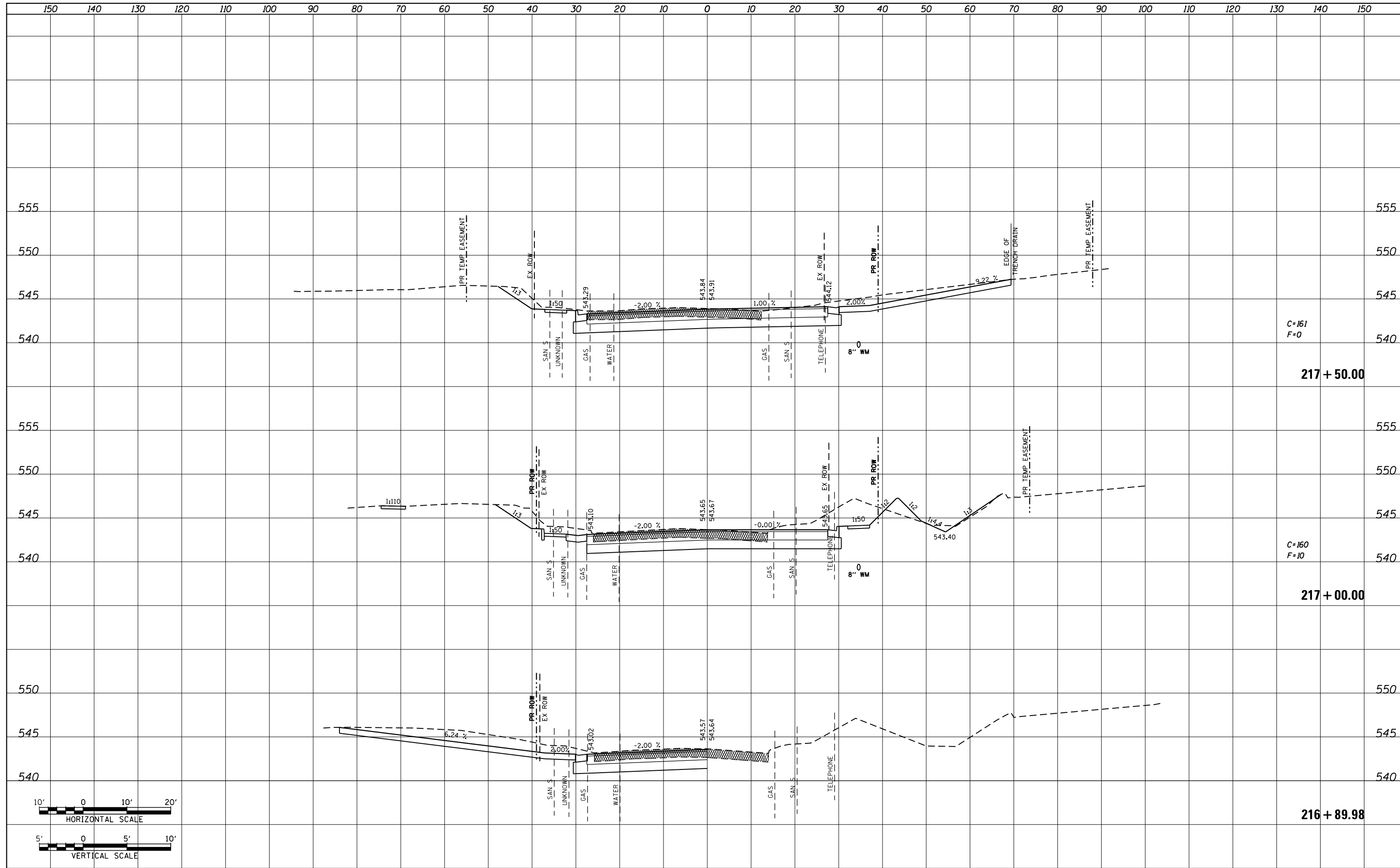


FILE NAME =	USER NAME = default	DESIGNED - AGF	REVISED -	STATE OF ILLINOIS DEPARTMENT OF TRANSPORTATION	IL ROUTE 159 MAINLINE CROSS SECTIONS			F.A.P. RTE.	SECTION	COUNTY	TOTAL SHEETS	SHEET NO.
P:\Projects\513501\CADD\GN\0876885-sht-xsc-15.dgn		DRAWN - AGF	REVISED -					600	60-(30,31,128)-3	MADISON	529	416
MODELNAME		CHECKED - CLS	REVISED -					CONTRACT NO. 76885				
	PLOT DATE = 1/25/2013	DATE - 01/25/2013	REVISED -					ILLINOIS FED. AID PROJECT				

SCALE: H_h 1"=10' V_v 1"=5' SHEET 47 OF 72 SHEETS STA. 216+00.00 TO STA. 216+50.00

DATE	
BY	
FINAL SURVEY	SURVEYED
NOTE BOOK	PLOTTED
NO.	TEMPLATE
	AREAS CHECKED

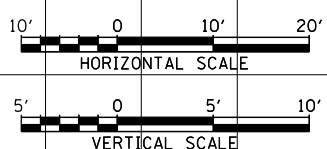
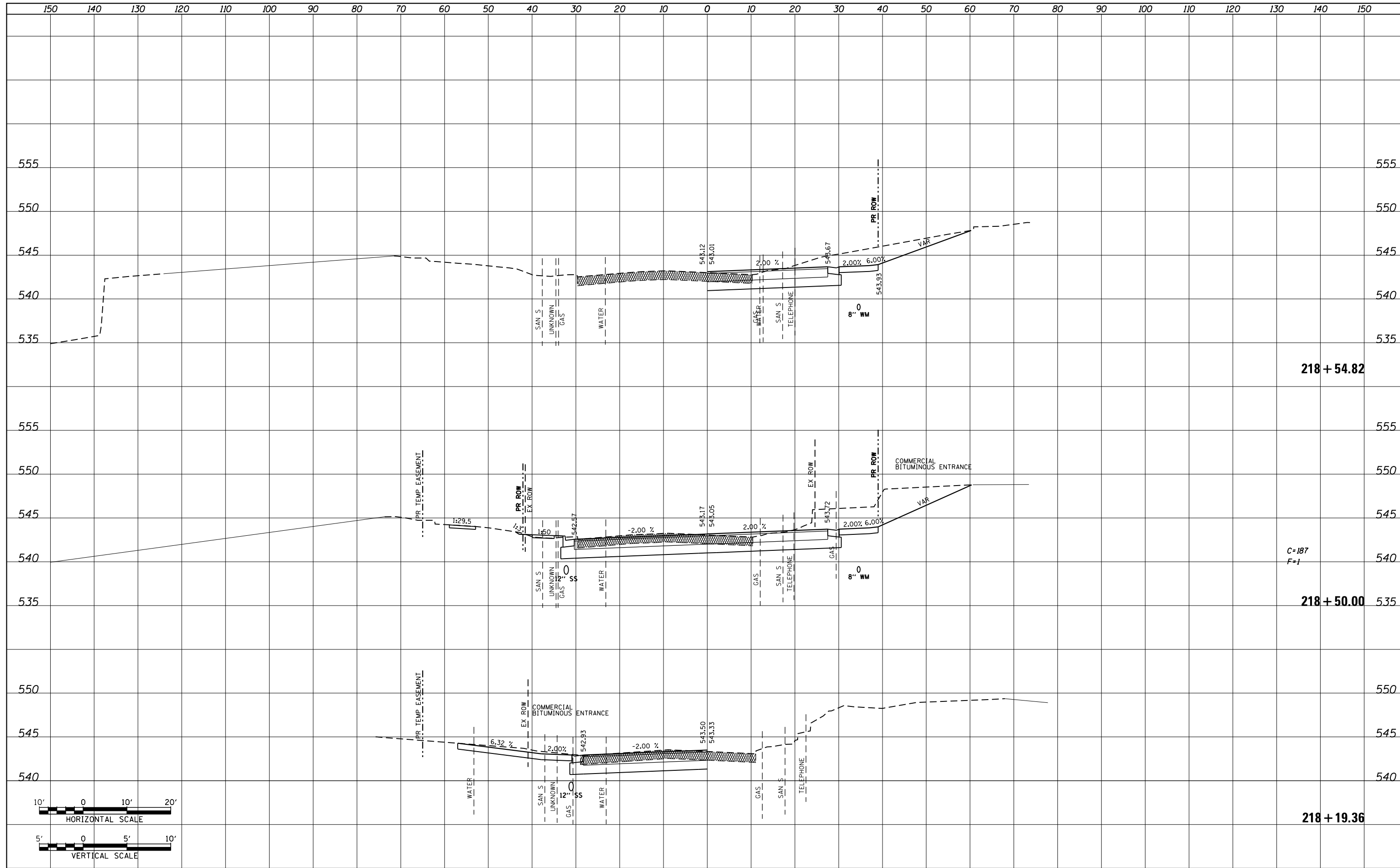
DATE	
BY	
ORIGINAL SURVEY	SURVEYED
NOTE BOOK	PLOTTED
NO.	TEMPLATE
	AREAS CHECKED



FILE NAME =	USER NAME = default	DESIGNED - AGF	REVISED -	STATE OF ILLINOIS DEPARTMENT OF TRANSPORTATION	IL ROUTE 159 MAINLINE CROSS SECTIONS	F.A.P. RTE.	SECTION	COUNTY	TOTAL SHEETS	SHEET NO.	
P:\Projects\513501\CADD\GN\0876885-sht-xsc-15.dgn		DRAWN - AGF	REVISED -			600	60-(30,31,128)-3	MADISON	529	417	
MODELNAME		CHECKED - CLS	REVISED -			CONTRACT NO. 76885					
		DATE - 01/25/2013	REVISED -			ILLINOIS FED. AID PROJECT					

DATE	
BY	
SURVEYED	
PLOTTED	
TEMPLATE	
AREAS	
CHECKED	
NO.	

DATE	
BY	
ORIGINAL SURVEY	
PLOTTED	
TEMPLATE	
AREAS	
CHECKED	
NO.	

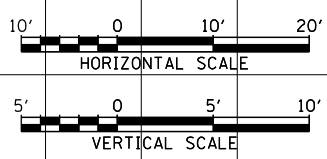
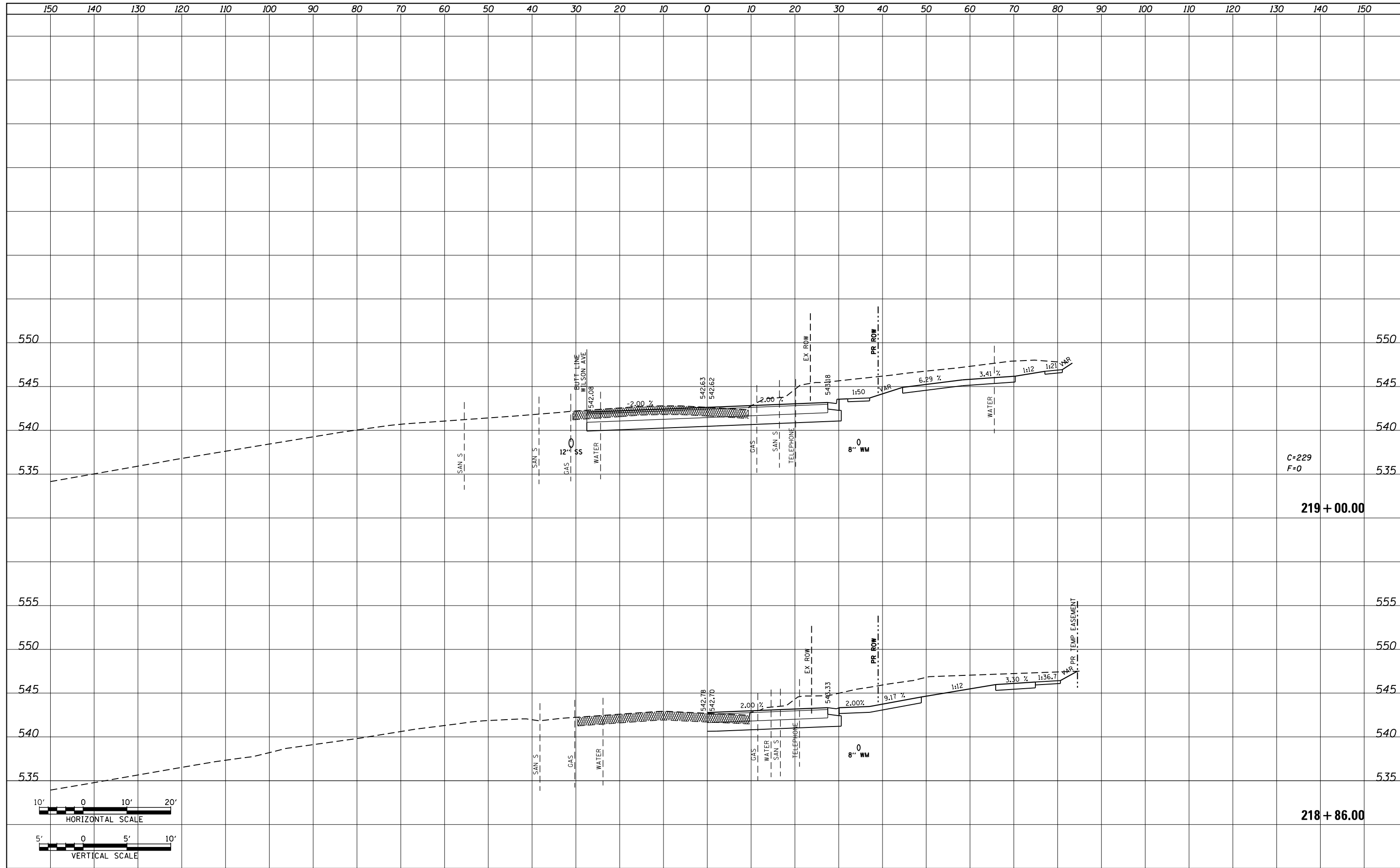


FILE NAME =	USER NAME = default	DESIGNED - AGF	REVISED -	STATE OF ILLINOIS DEPARTMENT OF TRANSPORTATION	IL ROUTE 159 MAINLINE CROSS SECTIONS	F.A.P. RTE.	SECTION	COUNTY	TOTAL SHEETS	SHEET NO.	
P:\Projects\513501\CADD\GN\0876885-sht-xsc-15.dgn	PLOT SCALE = 20.0000' / in.	DRAWN - AGF	REVISED -			600	60-(30,31,128)-3	MADISON	529	419	
MODELNAME	PLOT DATE = 1/25/2013	CHECKED - CLS	REVISED -			CONTRACT NO. 76885					
		DATE - 01/25/2013	REVISED -			ILLINOIS FED. AID PROJECT					

SCALE: H₁ 1"=10'
V₁ 1"=5'
SHEET 50 OF 72 SHEETS STA. 218+19.36 TO STA. 218+54.82

DATE	
BY	
NO.	
FINAL SURVEY	SURVEYED
NOTE BOOK	PLOTTED
AREAS CHECKED	AREAS CHECKED

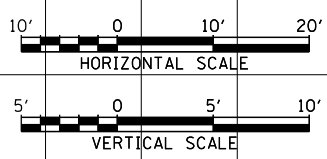
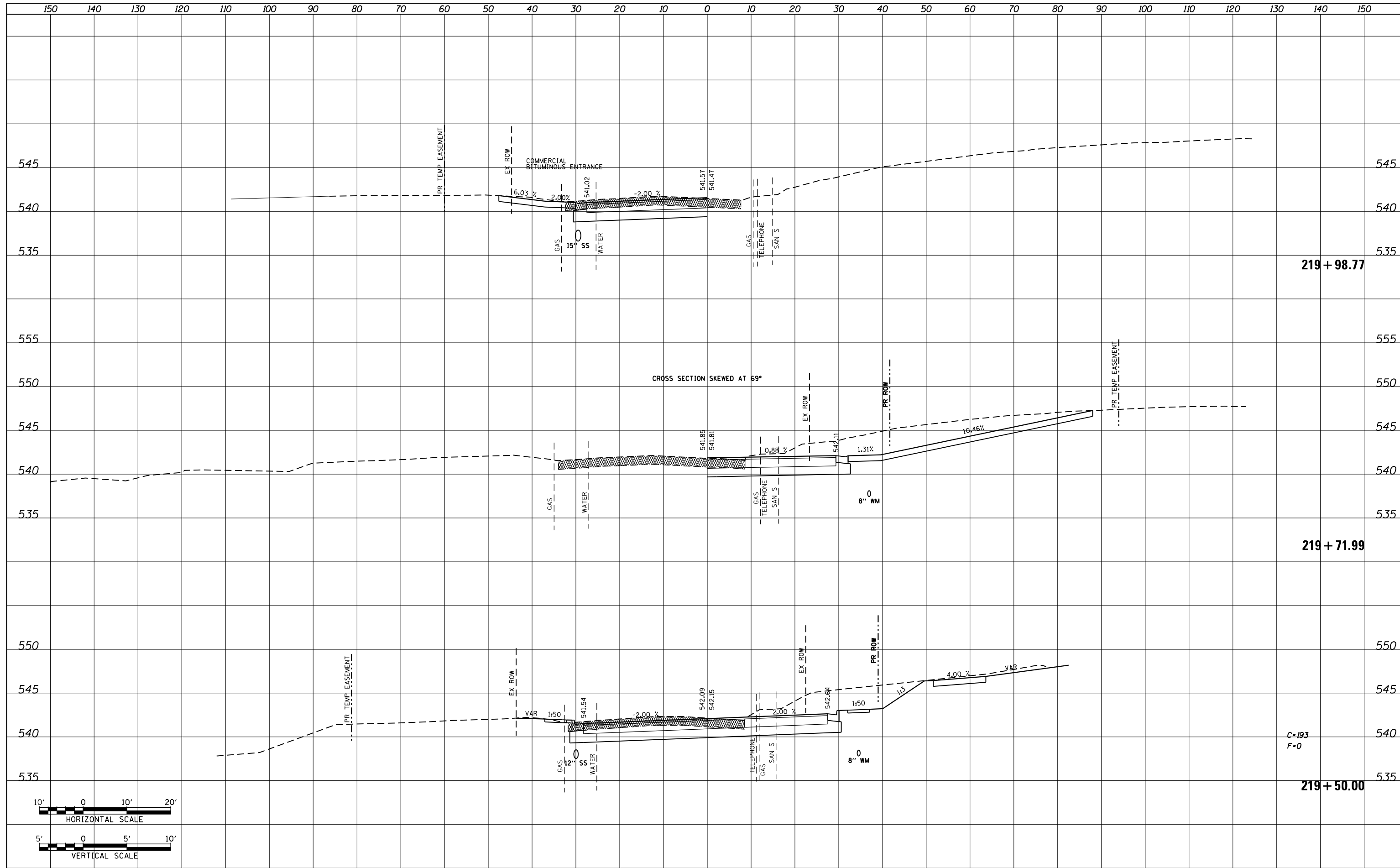
DATE	
BY	
NO.	
ORIGINAL SURVEY	SURVEYED
NOTE BOOK	PLOTTED
AREAS CHECKED	AREAS CHECKED



FILE NAME = P:\Projects\513501\CADD\GN\0876885-sht-xsc-15.dgn	USER NAME = default	DESIGNED - AGF	REVISÉD -	STATE OF ILLINOIS DEPARTMENT OF TRANSPORTATION	IL ROUTE 159 MAINLINE CROSS SECTIONS	F.A.P. RTE. 600	SECTION 60-(30,31,128)-3	COUNTY MADISON	TOTAL SHEETS 529	SHEET NO. 420	
MODELNAME	PLOT SCALE = 20.0000' / in.	CHECKED - CLS	REVISÉD -			SCALE: H: 1"=10' V: 1"=5'	SHEET 51 OF 72 SHEETS	STA. 218+86.00 TO STA. 219+00.00	CONTRACT NO. 76885		
	PLOT DATE = 1/25/2013	DATE - 01/25/2013	REVISÉD -			ILLINOIS FED. AID PROJECT					

DATE	
BY	
SURVEYED	
PLOTTED	
TEMPLATE	
AREAS	
CHECKED	
NO.	

DATE	
BY	
SURVEYED	
PLOTTED	
TEMPLATE	
AREAS	
CHECKED	
NO.	



FILE NAME =	USER NAME = default	DESIGNED -	AGF	REVISED -	
P:\Projects\913501\CADD\GN\0876885-sht-xsc-15.dgn		DRAWN -	AGF	REVISED -	
		CHECKED -	CLS	REVISED -	
MODELNAME	PLOT DATE = 1/25/2013	DATE -	01/25/2013	REVISED -	

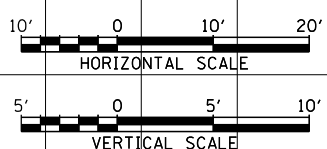
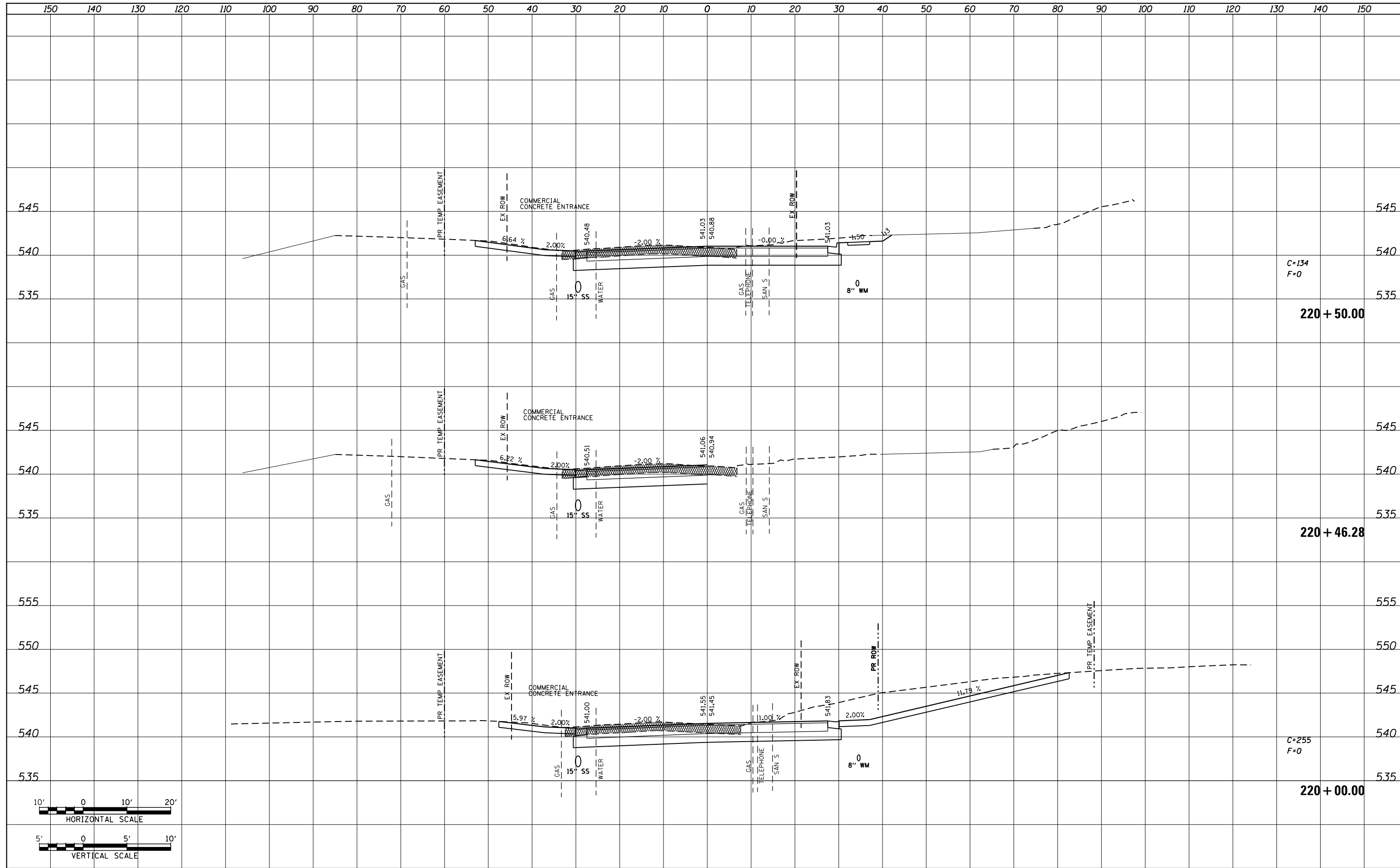
**STATE OF ILLINOIS
DEPARTMENT OF TRANSPORTATION**

IL ROUTE 159 MAINLINE CROSS SECTIONS	
SCALE: H ₁ 1"=10' V ₁ 1"=5'	SHEET 52 OF 72 SHEETS STA. 219+50.00 TO STA. 219+98.77

F.A.P. RTE.	SECTION	COUNTY	TOTAL SHEETS	SHEET NO.
600	60-(30,31,128)-3	MADISON	529	421
CONTRACT NO. 76885			ILLINOIS FED. AID PROJECT	

DATE	
BY	
SURVEYED	
PLOTTED	
TEMPLATE	
AREAS	
CHECKED	
NO.	

DATE	
BY	
SURVEYED	
PLOTTED	
TEMPLATE	
AREAS	
CHECKED	
NO.	

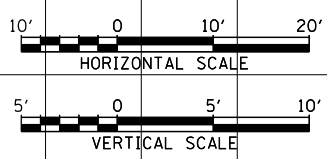
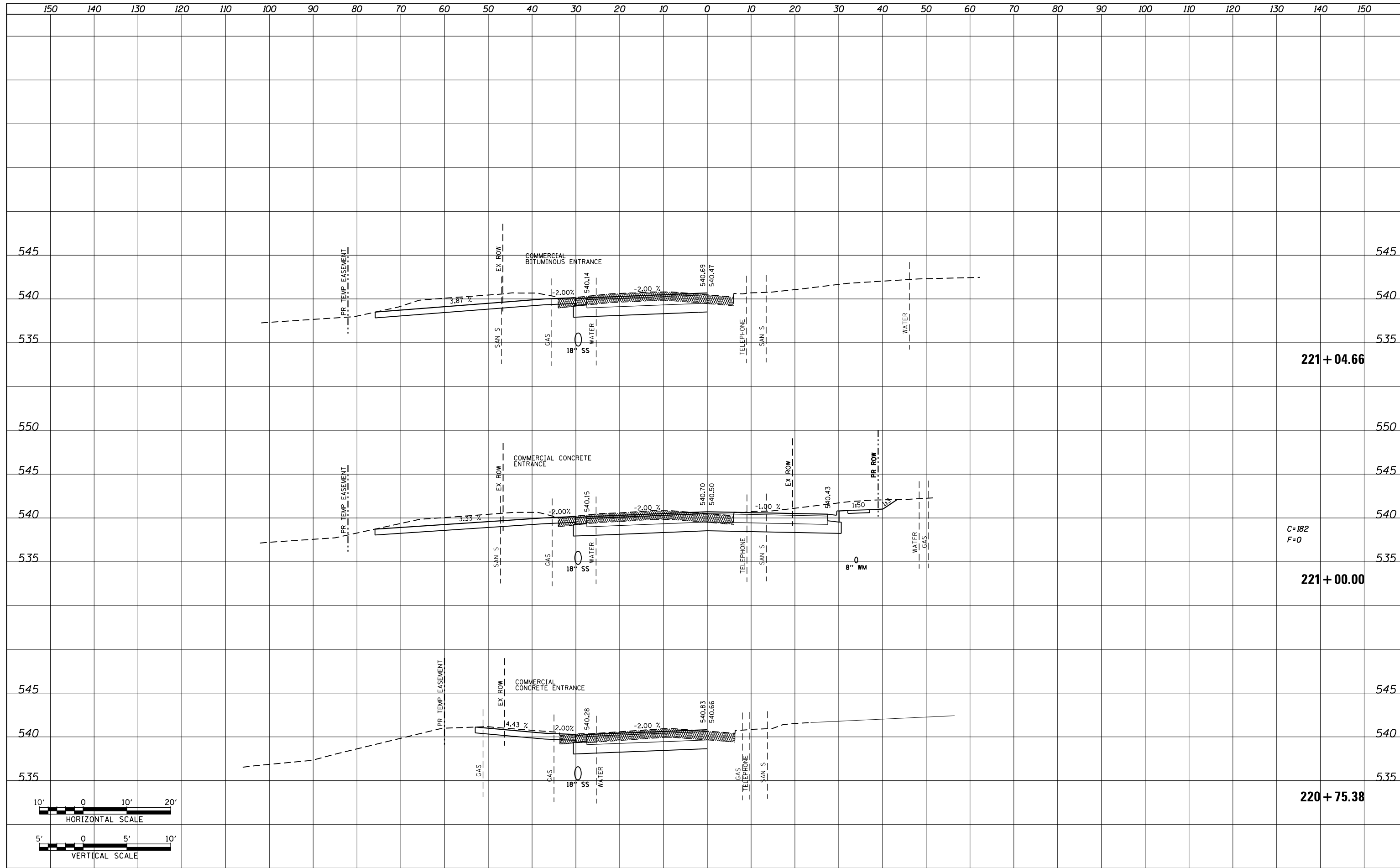


FILE NAME =	USER NAME = default	DESIGNED - AGF	REVISED -	STATE OF ILLINOIS DEPARTMENT OF TRANSPORTATION	IL ROUTE 159 MAINLINE CROSS SECTIONS	F.A.P. RTE. =	SECTION =	COUNTY =	TOTAL SHEETS =	SHEET NO. =
P:\Projects\513501\CADD\GN\0876885-sht-xsc-15.dgn		DRAWN - AGF	REVISED -			600	60-(30,31,128)-3	MADISON	529	422
MODELNAME		CHECKED - CLS	REVISED -			CONTRACT NO. 76885				
		DATE - 01/25/2013	REVISED -			ILLINOIS FED. AID PROJECT				

SCALE: H₁ 1"=10' V₁ 1"=5' SHEET 53 OF 72 SHEETS STA. 220+00.00 TO STA. 220+50.00

DATE	
BY	
SURVEYED	
PLOTTED	
TEMPLATE	
NOTE BOOK	
AREAS CHECKED	
NO.	

DATE	
BY	
SURVEYED	
PLOTTED	
TEMPLATE	
NOTE BOOK	
AREAS CHECKED	
NO.	



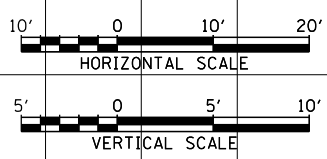
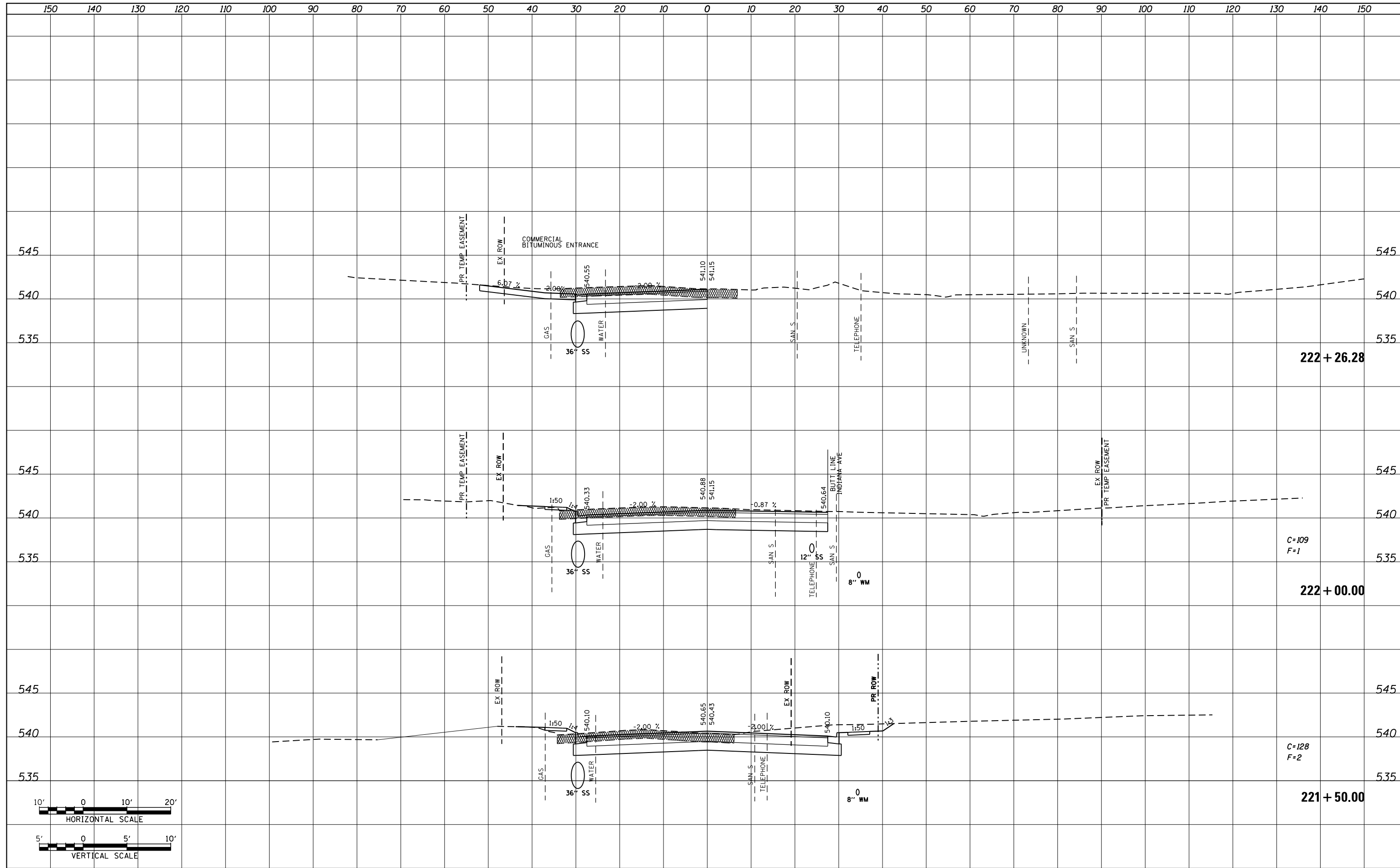
FILE NAME =	USER NAME = default	DESIGNED - AGF	REVISED -	STATE OF ILLINOIS DEPARTMENT OF TRANSPORTATION	IL ROUTE 159 MAINLINE CROSS SECTIONS	F.A.P. RTE.	SECTION	COUNTY	TOTAL SHEETS	SHEET NO.	
P:\Projects\513501\CADD\DGN\0876885-sht-xsc-15.dgn	PLOT SCALE = 20.0000' / in.	DRAWN - AGF	REVISED -			600	60-(30,31,128)-3	MADISON	529	423	
MODELNAME	PLOT DATE = 1/25/2013	CHECKED - CLS	REVISED -			CONTRACT NO. 76885					
		DATE - 01/25/2013	REVISED -			ILLINOIS FED. AID PROJECT					

SCALE: H_v 1"=10'
V_v 1"=5'

SHEET 54 OF 72 SHEETS STA. 220+75.38 TO STA. 221+04.66

DATE	
BY	
FINAL SURVEY	SURVEYED
NOTE BOOK	PLOTTED
NO.	TEMPLATE
	AREAS CHECKED
	AREAS CHECKED

DATE	
BY	
ORIGINAL SURVEY	SURVEYED
NOTE BOOK	PLOTTED
NO.	TEMPLATE
	AREAS CHECKED
	AREAS CHECKED



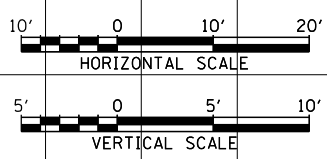
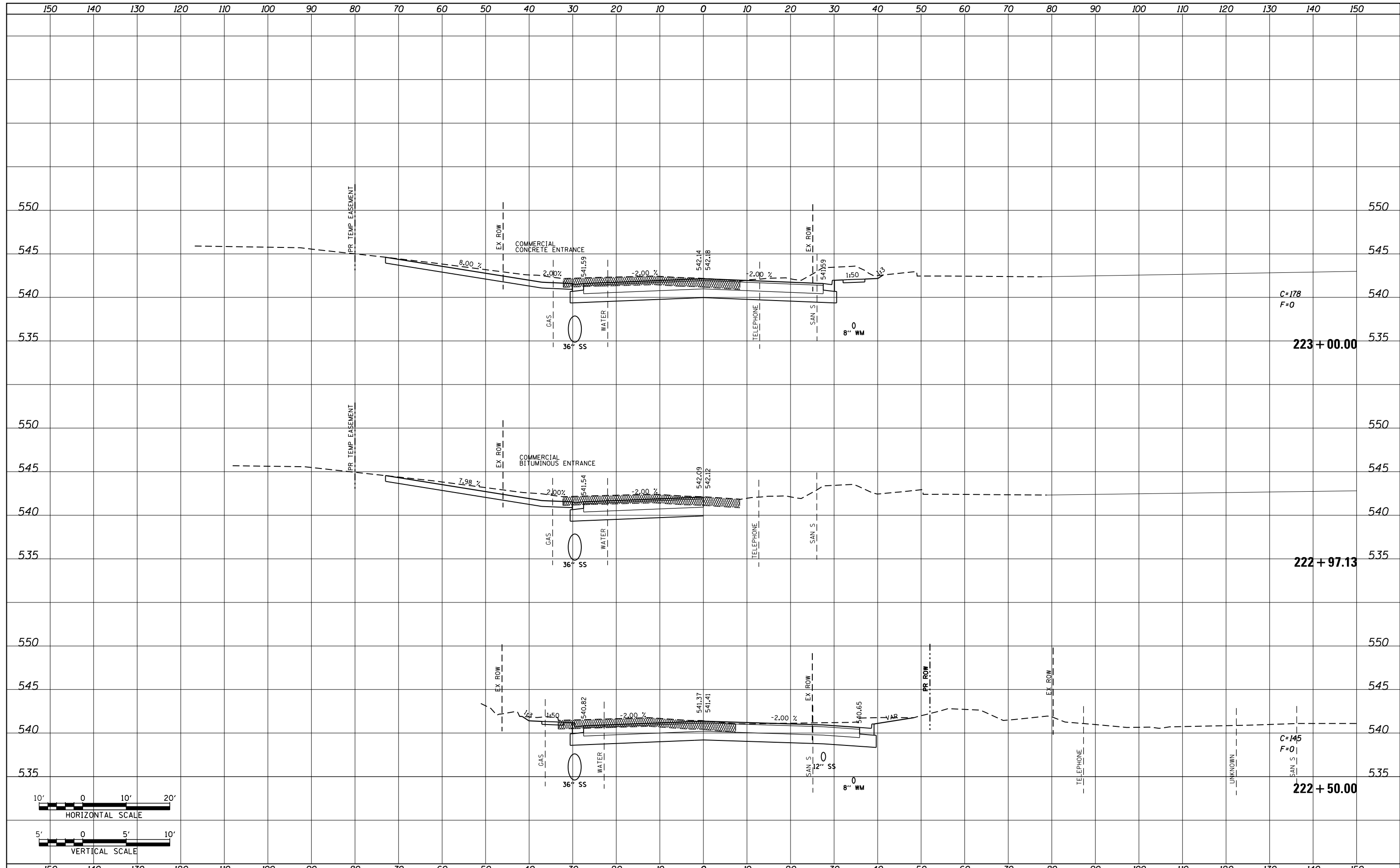
FILE NAME =	USER NAME = default	DESIGNED - AGF	REVISED -	STATE OF ILLINOIS DEPARTMENT OF TRANSPORTATION	IL ROUTE 159 MAINLINE CROSS SECTIONS	F.A.P. RTE.	SECTION	COUNTY	TOTAL SHEETS	SHEET NO.
P:\Projects\513501\CADD\GN\0876885-sht-xsc-15.dgn		DRAWN - AGF	REVISED -			600	60-(30,31,128)-3	MADISON	529	424
MODELNAME		CHECKED - CLS	REVISED -			CONTRACT NO. 76885				
		DATE - 01/25/2013	REVISED -			ILLINOIS FED. AID PROJECT				

SCALE: H_v 1"=10'
V_v 1"=5'

SHEET 55 OF 72 SHEETS STA. 221+50.00 TO STA. 222+26.28

DATE	
BY	
SURVEYED	
PLOTTED	
TEMPLATE	
AREAS	
CHECKED	
FINAL SURVEY	
NOTE BOOK	
NO.	

DATE	
BY	
SURVEYED	
PLOTTED	
TEMPLATE	
AREAS	
CHECKED	
ORIGINAL SURVEY	
NOTE BOOK	
NO.	

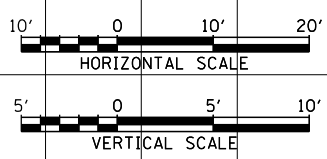
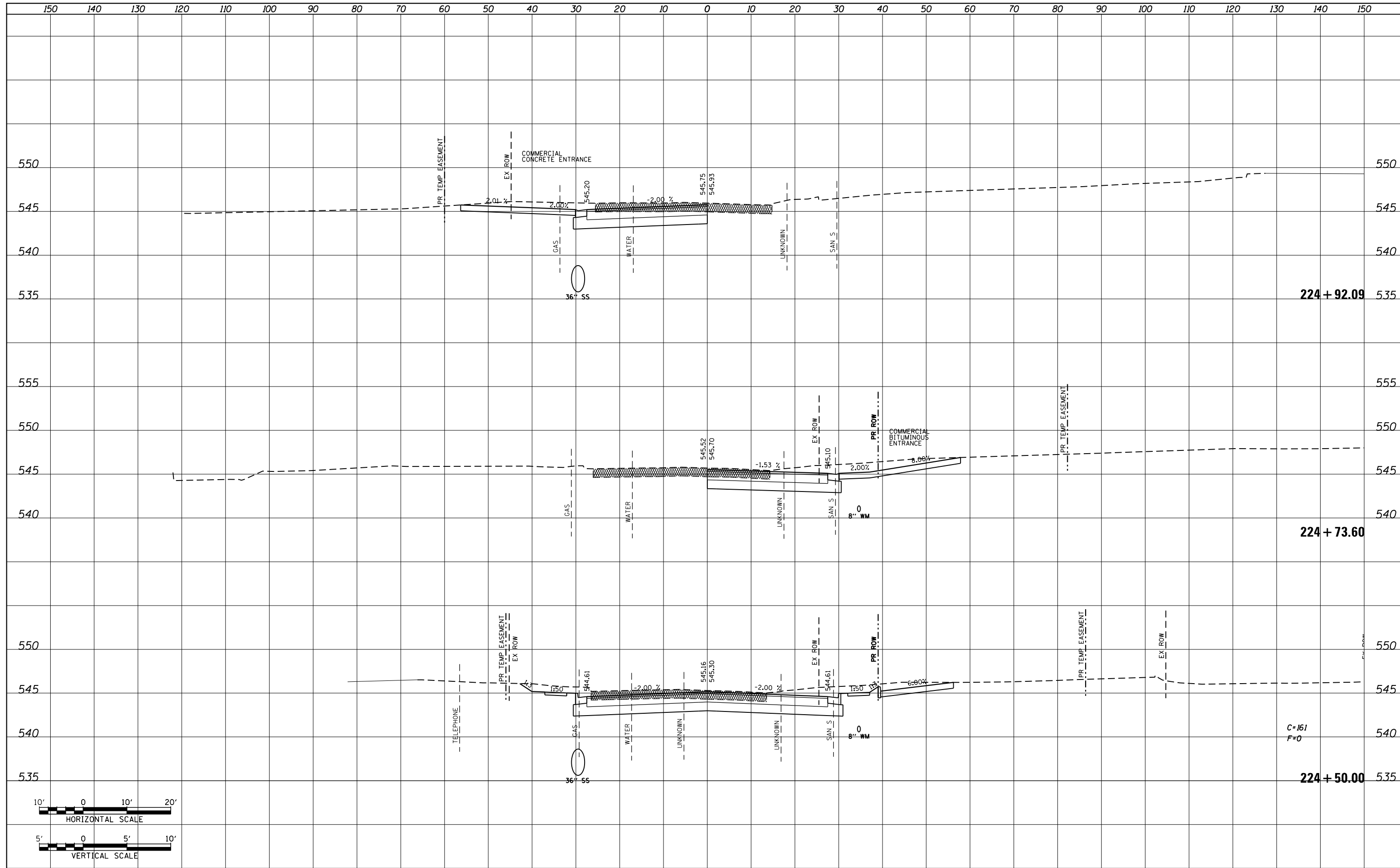


FILE NAME =	USER NAME = default	DESIGNED - AGF	REVISED -	STATE OF ILLINOIS DEPARTMENT OF TRANSPORTATION	IL ROUTE 159 MAINLINE CROSS SECTIONS			F.A.P. RTE.	SECTION	COUNTY	TOTAL SHEETS	SHEET NO.
P:\Projects\513501\CADD\GN\0876885-sht-xsc-15.dgn		DRAWN - AGF	REVISED -		600	60-(30,31,128)-3	MADISON	529	425			
MODELNAME		CHECKED - CLS	REVISED -		CONTRACT NO. 76885							
		DATE - 01/25/2013	REVISED -		ILLINOIS FED. AID PROJECT							

SCALE: H₁ 1"=10'
V₁ 1"=5'
SHEET 56 OF 72 SHEETS STA. 222+50.00 TO STA. 223+00.00

DATE	
BY	
SURVEYED	
PLOTTED	
TEMPLATE	
AREAS	
CHECKED	
FINAL SURVEY	
NOTE BOOK	
NO.	

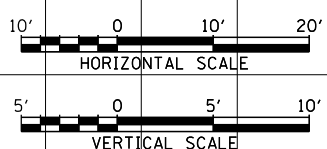
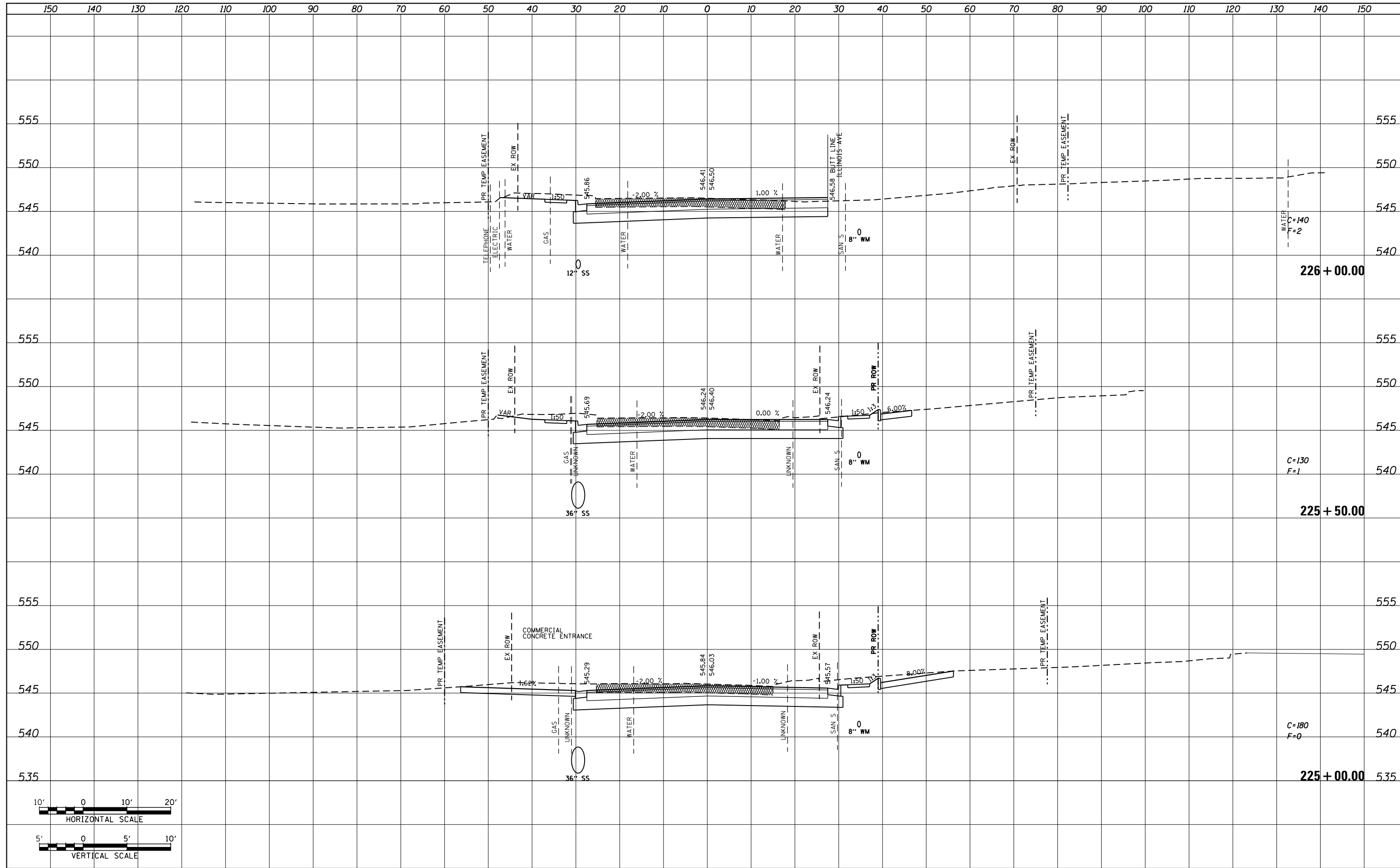
DATE	
BY	
SURVEYED	
PLOTTED	
TEMPLATE	
AREAS	
CHECKED	
ORIGINAL SURVEY	
NOTE BOOK	
NO.	



FILE NAME =	USER NAME = default	DESIGNED - AGF	REVISED -	STATE OF ILLINOIS DEPARTMENT OF TRANSPORTATION	IL ROUTE 159 MAINLINE CROSS SECTIONS			F.A.P. RTE.	SECTION	COUNTY	TOTAL SHEETS	SHEET NO.
P:\Projects\513501\CADD\GN\0876885-sht-xsc-15.dgn		DRAWN - AGF	REVISED -		600	60-(30,31,128)-3	MADISON	529	427			
MODELNAME	PLOT SCALE = 20.0000' / in.	CHECKED - CLS	REVISED -		SCALE: H _v 1"=10' V _v 1"=5'			SHEET 58 OF 72 SHEETS		CONTRACT NO. 76885		
	PLOT DATE = 1/25/2013	DATE - 01/25/2013	REVISED -		STA. 224+50.00 TO STA. 224+92.09			ILLINOIS FED. AID PROJECT				

DATE	
BY	
NO.	
FINAL SURVEY	SURVEYED
NOTE BOOK	PLOTTED
AREAS CHECKED	AREAS CHECKED

DATE	
BY	
NO.	
ORIGINAL SURVEY	SURVEYED
NOTE BOOK	PLOTTED
AREAS CHECKED	AREAS CHECKED



FILE NAME =	USER NAME = default	DESIGNED - AGF	REVISED -
P:\Projects\513501\CADD\GN\0876885-sht-xsc-15.dgn		DRAWN - AGF	REVISED -
		CHECKED - CLS	REVISED -
		DATE - 01/25/2013	REVISED -

**STATE OF ILLINOIS
DEPARTMENT OF TRANSPORTATION**

**IL ROUTE 159
MAINLINE CROSS SECTIONS**

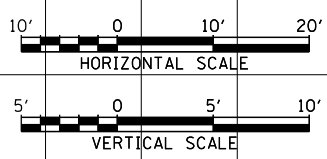
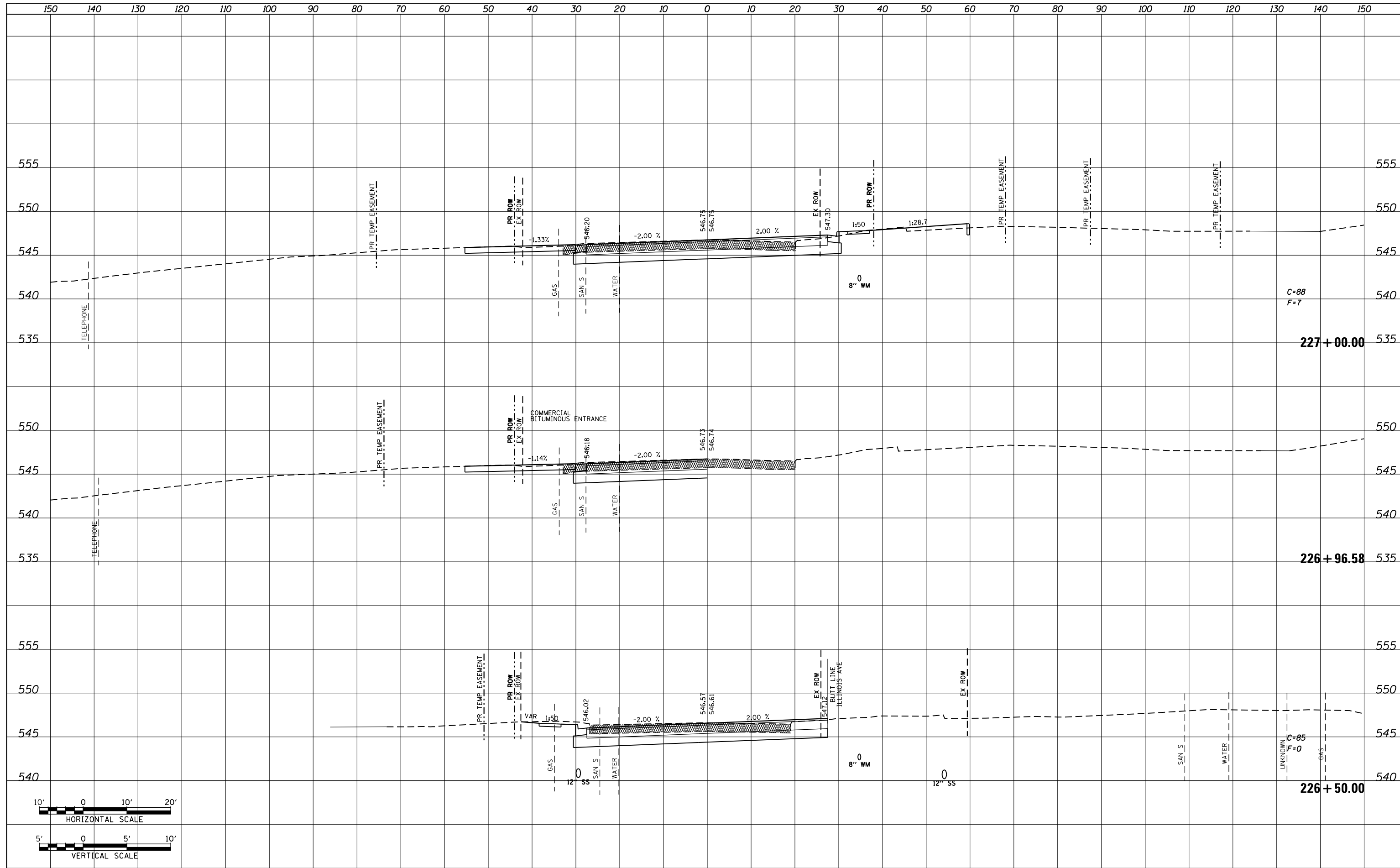
SCALE: H₁ 1"=10'
V₁ 1"=5'

SHEET 59 OF 72 SHEETS STA. 225+00.00 TO STA. 226+00.00

F.A.P. RTE.	SECTION	COUNTY	TOTAL SHEETS	SHEET NO.
600	60-(30,31,128)-3	MADISON	529	428
CONTRACT NO. 76885			ILLINOIS FED. AID PROJECT	

DATE	
BY	
FINAL SURVEY	SURVEYED
NOTE BOOK	PLOTTED
NO.	TEMPLATE
	AREAS
	CHECKED

DATE	
BY	
ORIGINAL SURVEY	SURVEYED
NOTE BOOK	PLOTTED
NO.	TEMPLATE
	AREAS
	CHECKED



FILE NAME =	USER NAME = default	DESIGNED -	AGF	REVISED -	
P:\Projects\13501\CADD\GN\0876885-sht-xsc-15.dgn		DRAWN -	AGF	REVISED -	
		CHECKED -	CLS	REVISED -	
MODELNAME	PLOT DATE = 1/25/2013	DATE -	01/25/2013	REVISED -	

**STATE OF ILLINOIS
DEPARTMENT OF TRANSPORTATION**

**IL ROUTE 159
MAINLINE CROSS SECTIONS**

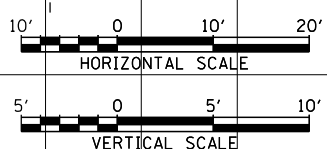
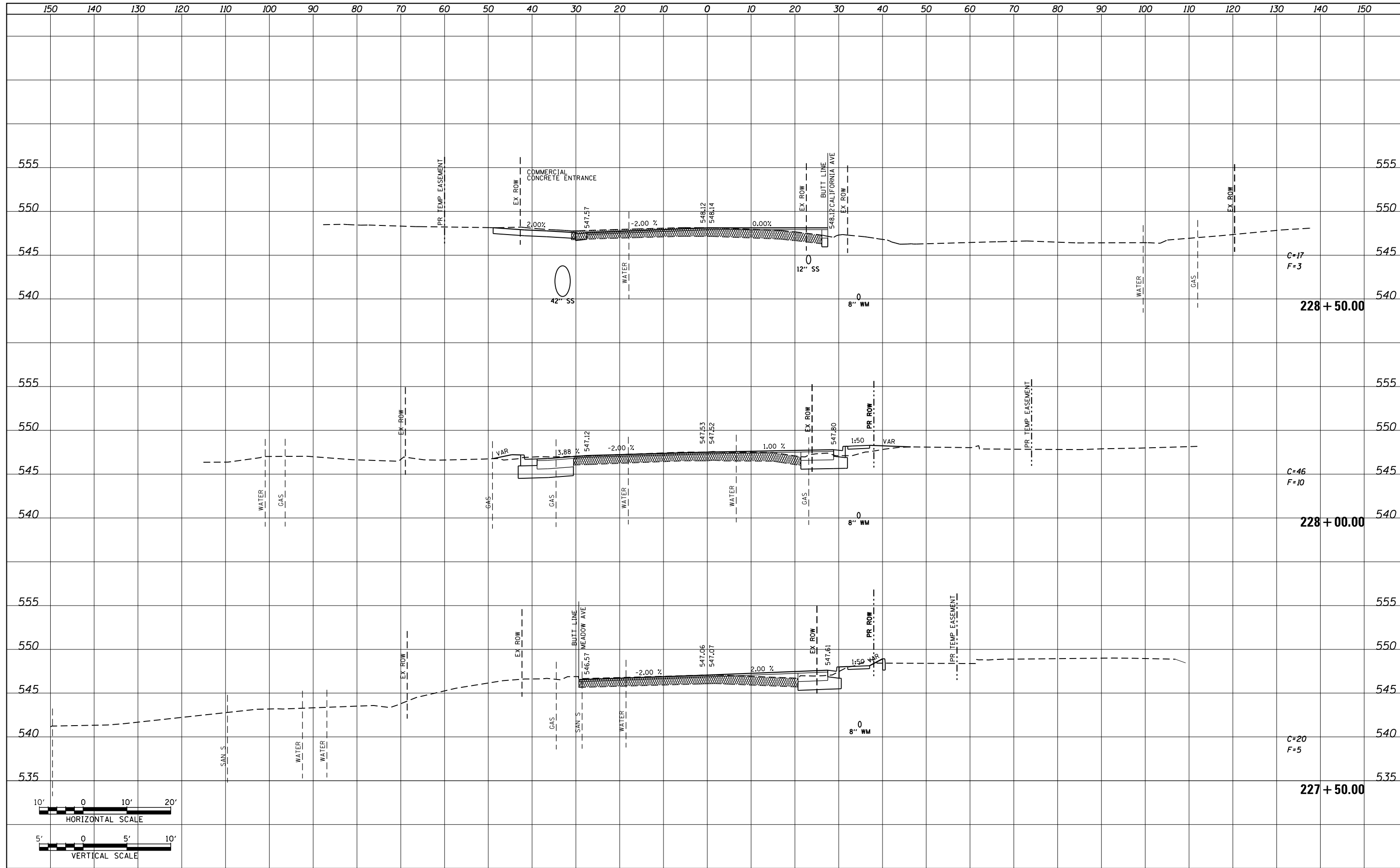
SCALE: H₁ 1"=10'
V₁ 1"=5'

SHEET 60 OF 72 SHEETS STA. 226+50.00 TO STA. 227+00.00

F.A.P. RTE.	SECTION	COUNTY	TOTAL SHEETS	SHEET NO.
600	60-(30,31,128)-3	MADISON	529	429
CONTRACT NO. 76885			ILLINOIS FED. AID PROJECT	

DATE	
BY	
SURVEYED	
PLOTTED	
TEMPLATE	
AREAS	
CHECKED	
NO.	

DATE	
BY	
SURVEYED	
PLOTTED	
TEMPLATE	
AREAS	
CHECKED	
NO.	



FILE NAME =	USER NAME = default	DESIGNED - AGF	REVISED -
P:\Projects\513501\CADD\DN\0876885-sht-xsc-155.dgn		DRAWN - AGF	REVISED -
		CHECKED - CLS	REVISED -
MODELNAME	PLOT DATE = 1/25/2013	DATE - 01/25/2013	REVISED -

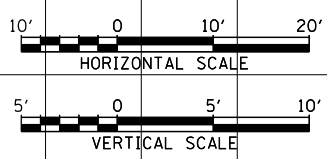
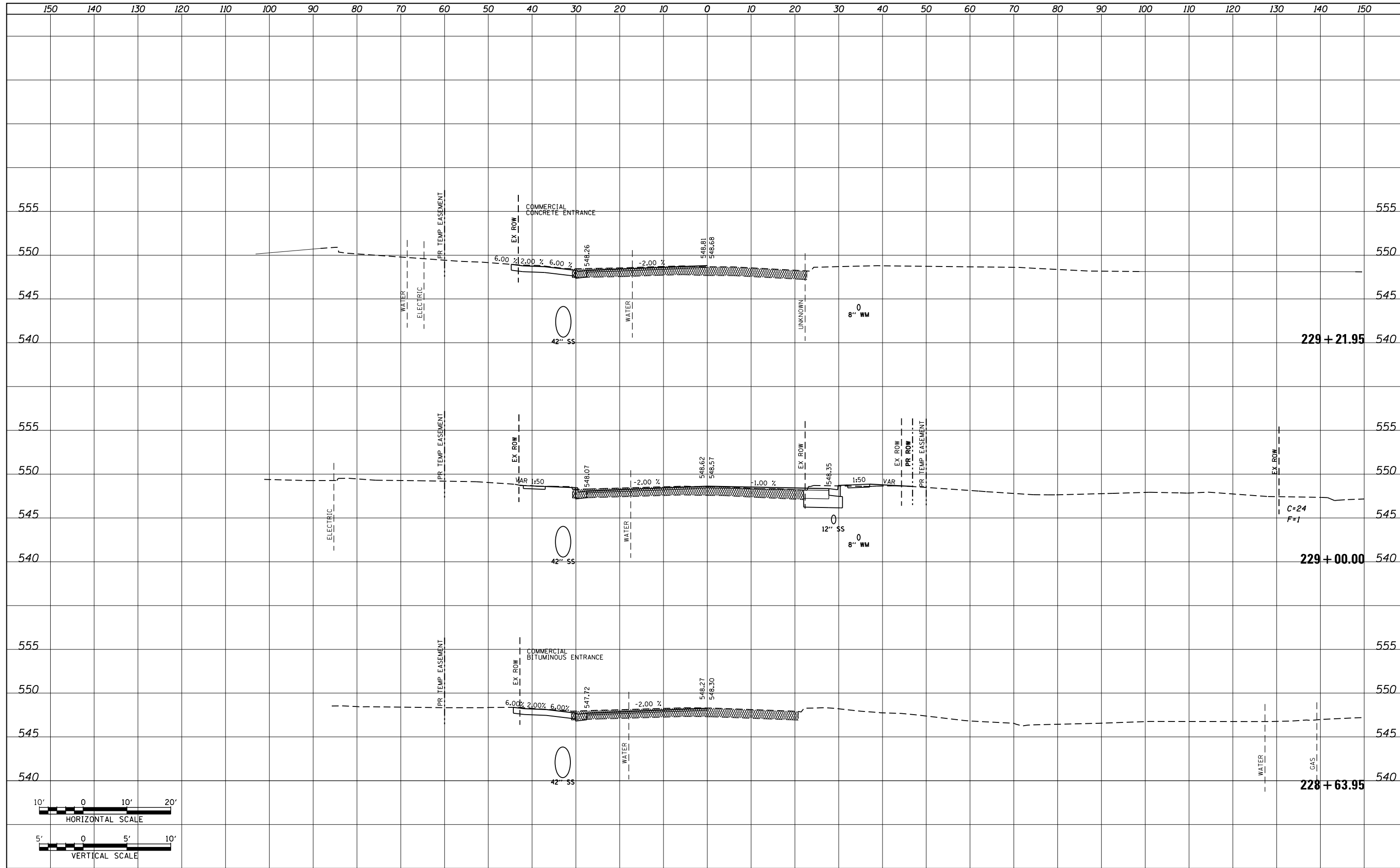
**STATE OF ILLINOIS
DEPARTMENT OF TRANSPORTATION**

IL ROUTE 159 MAINLINE CROSS SECTIONS	
SCALE: H _v 1"=10' V _v 1"=5'	SHEET 61 OF 72 SHEETS STA. 227+50.00 TO STA. 228+50.00

F.A.P. RTE.	SECTION	COUNTY	TOTAL SHEETS	SHEET NO.
600	60-(30,31,128)-3	MADISON	529	430
CONTRACT NO. 76885			ILLINOIS FED. AID PROJECT	

DATE	
BY	
FINAL SURVEY	SURVEYED
NOTE BOOK	PLOTTED
NO.	TEMPLATE
	AREAS CHECKED

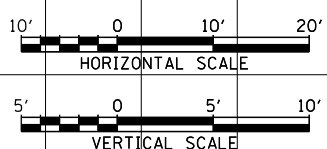
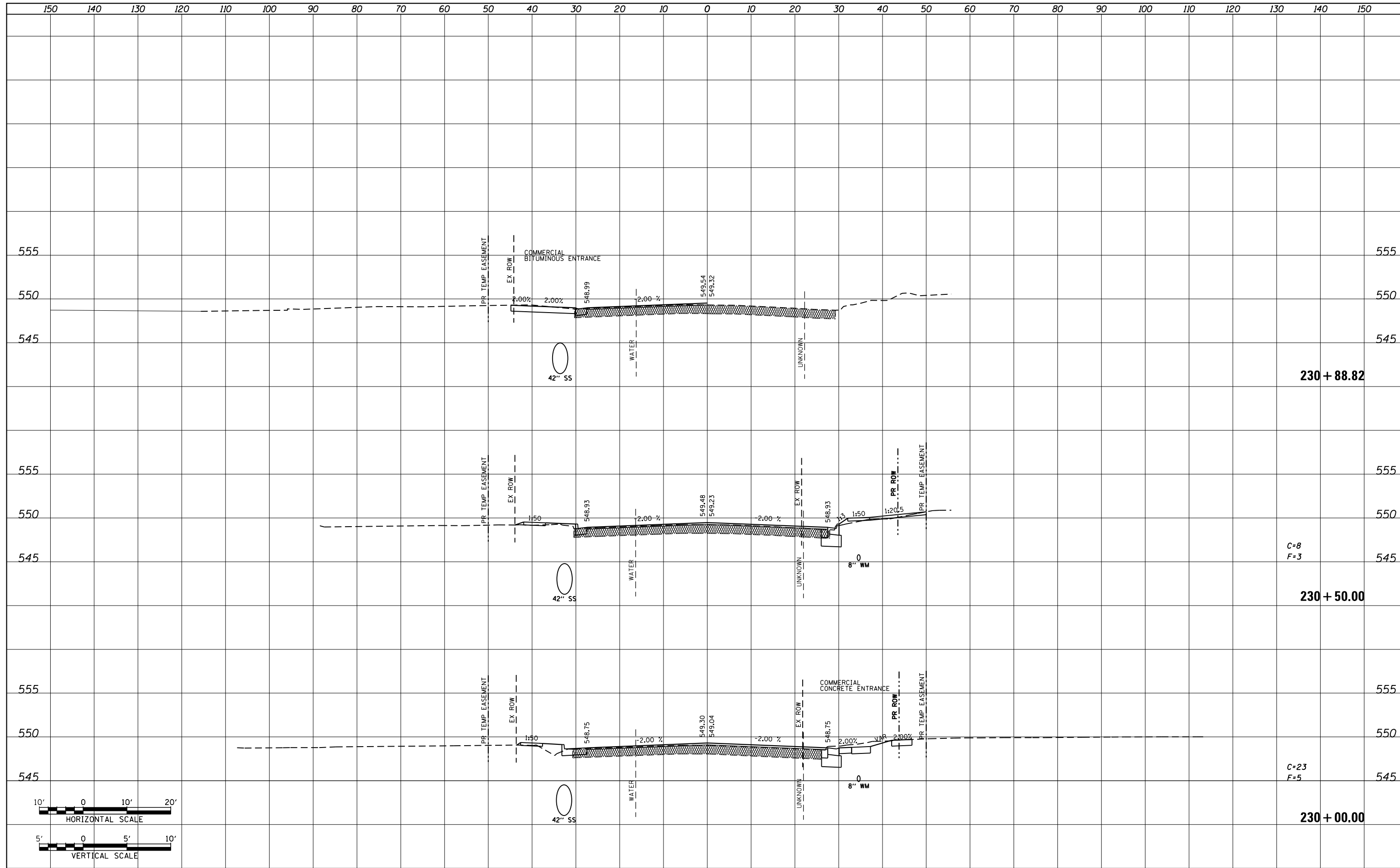
DATE	
BY	
ORIGINAL SURVEY	SURVEYED
NOTE BOOK	PLOTTED
NO.	TEMPLATE
	AREAS CHECKED



FILE NAME =	USER NAME = default	DESIGNED - AGF	REVISED -	STATE OF ILLINOIS DEPARTMENT OF TRANSPORTATION	IL ROUTE 159 MAINLINE CROSS SECTIONS			F.A.P. RTE.	SECTION	COUNTY	TOTAL SHEETS	SHEET NO.
P:\Projects\513501\CADD\DN\0876885-sht-xsc-15.dgn		DRAWN - AGF	REVISED -		600	60-(30,31,128)-3	MADISON	529	431			
MODELNAME	PLOT SCALE = 20.0000' / in.	CHECKED - CLS	REVISED -		SCALE: H: 1"=10' V: 1"=5'			SHEET 62 OF 72 SHEETS		STA. 228+63.95 TO STA. 229+21.95	CONTRACT NO. 76885	
	PLOT DATE = 1/25/2013	DATE - 01/25/2013	REVISED -		ILLINOIS FED. AID PROJECT							

DATE	
BY	
SURVEYED	
PLOTTED	
TEMPLATE	
AREAS CHECKED	
NO.	

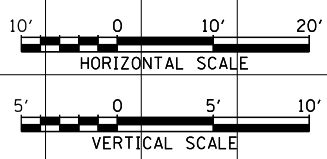
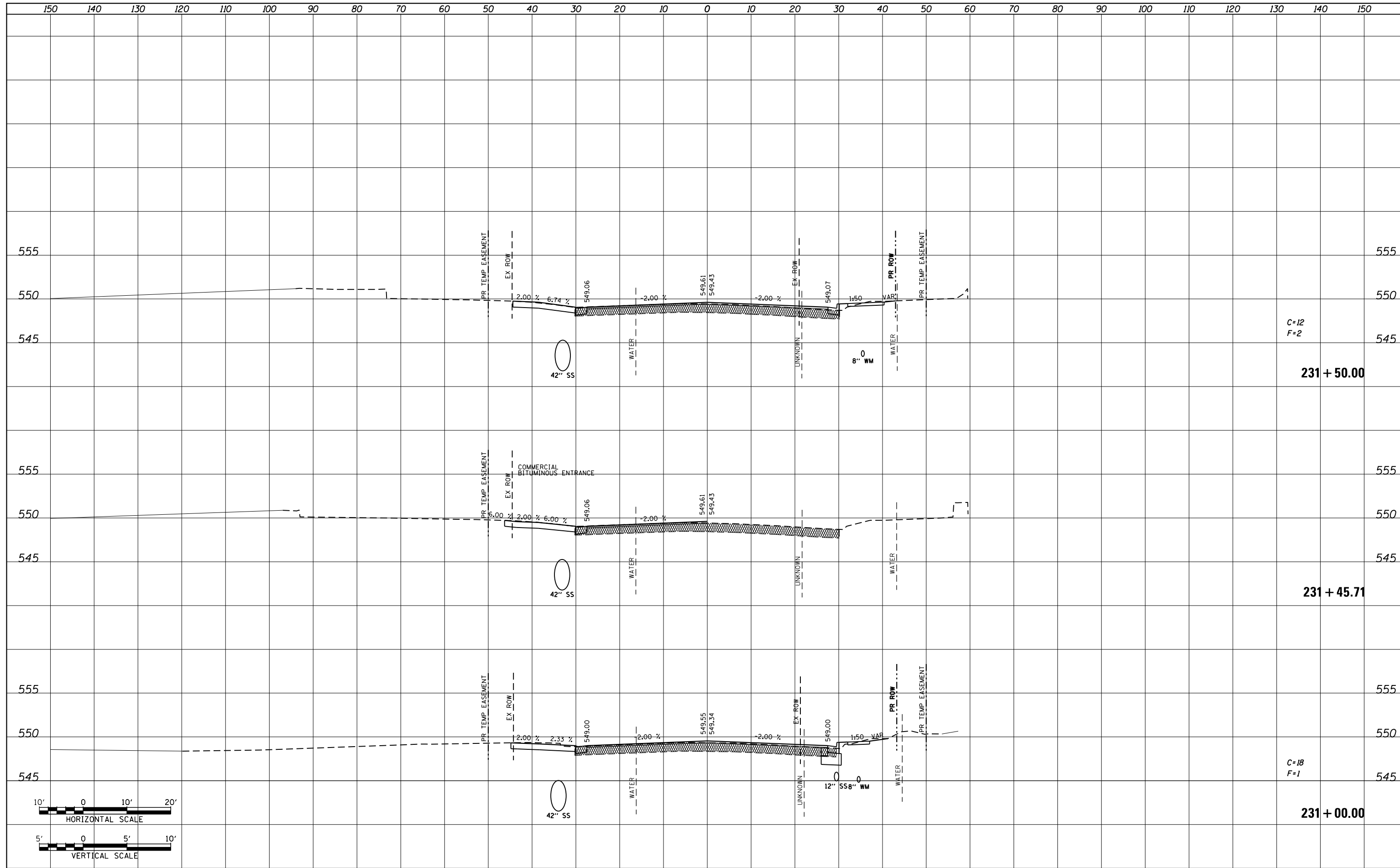
DATE	
BY	
ORIGINAL SURVEY	
NOTE BOOK	
AREAS CHECKED	
NO.	



FILE NAME =	USER NAME = default	DESIGNED - AGF	REVISED -	STATE OF ILLINOIS DEPARTMENT OF TRANSPORTATION	IL ROUTE 159 MAINLINE CROSS SECTIONS			F.A.P. RTE.	SECTION	COUNTY	TOTAL SHEETS	SHEET NO.
P:\Projects\513501\CADD\GN\0876885-sht-xsc-155.dgn		DRAWN - AGF	REVISED -		600	60-(30,31,128)-3	MADISON	529	433			
MODELNAME	PLOT SCALE = 20.0000' / in.	CHECKED - CLS	REVISED -		SCALE: H: 1"=10' V: 1"=5'			SHEET 64 OF 72 SHEETS		STA. 230+00.00 TO STA. 230+88.82	CONTRACT NO. 76885	
	PLOT DATE = 1/25/2013	DATE - 01/25/2013	REVISED -		ILLINOIS FED. AID PROJECT							

DATE	
BY	
SURVEYED	
PLOTTED	
TEMPLATE	
NOTE BOOK	
AREAS CHECKED	
NO.	

DATE	
BY	
SURVEYED	
PLOTTED	
TEMPLATE	
NOTE BOOK	
AREAS CHECKED	
NO.	

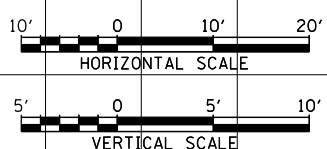
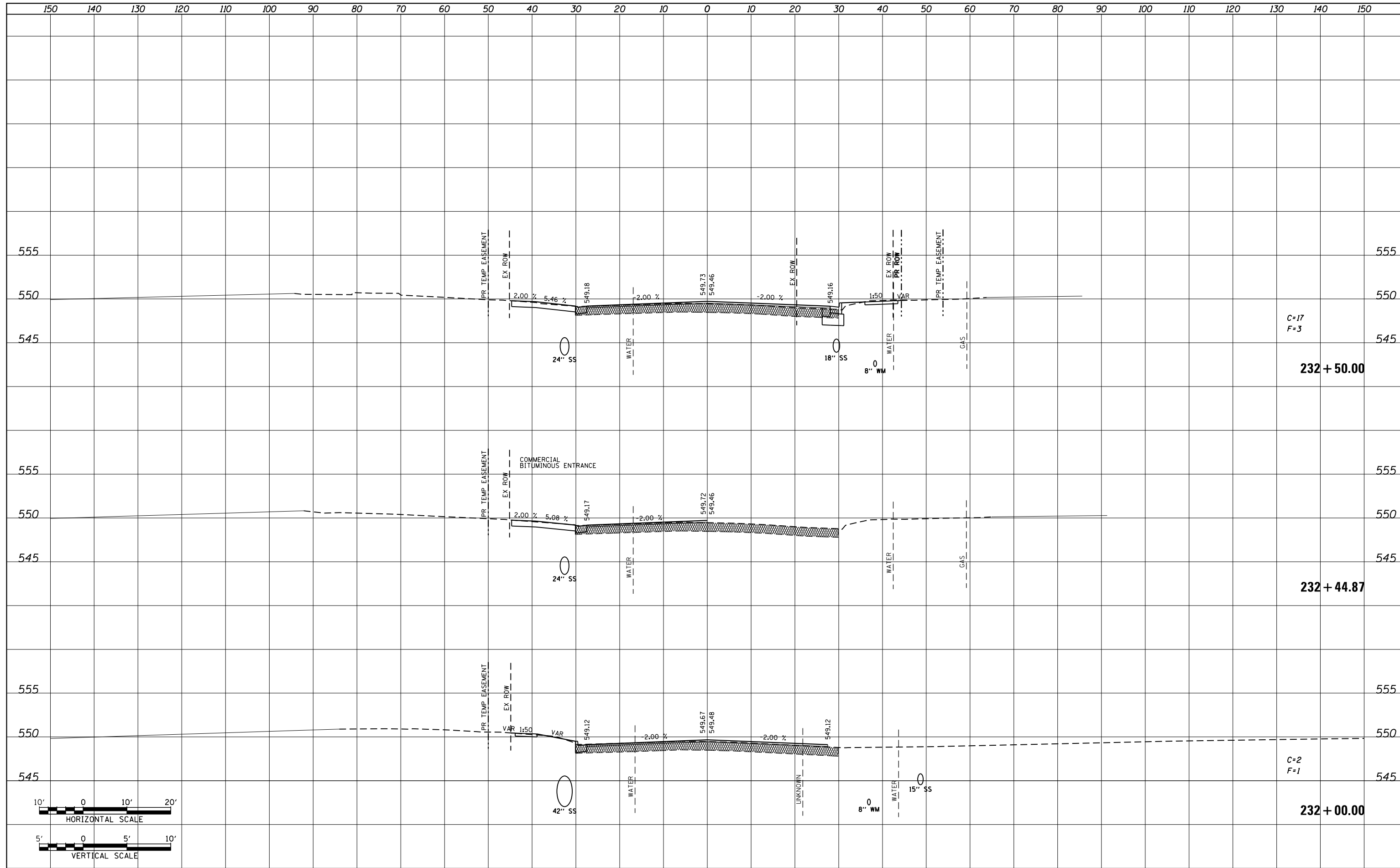


FILE NAME =	USER NAME = default	DESIGNED - AGF	REVISED -	STATE OF ILLINOIS DEPARTMENT OF TRANSPORTATION	IL ROUTE 159 MAINLINE CROSS SECTIONS	F.A.P. RTE.	SECTION	COUNTY	TOTAL SHEETS	SHEET NO.
P:\Projects\513501\CADD\GN\0876885-sht-xsc-155.dgn	DRAWN - AGF	REVISED -	600			60-(30,31,128)-3	MADISON	529	434	
MODELNAME	PLOT SCALE = 20.0000' / in.	CHECKED - CLS	REVISED -			CONTRACT NO. 76885				
	PLOT DATE = 1/25/2013	DATE - 01/25/2013	REVISED -			ILLINOIS FED. AID PROJECT				

SCALE: H: 1"=10' V: 1"=5' SHEET 65 OF 72 SHEETS STA. 231+00.00 TO STA. 231+50.00

FINAL SURVEY	SURVEYED	DATE
NOTE BOOK	PLOTTED	BY
NO.	TEMPLATE	
	AREAS CHECKED	

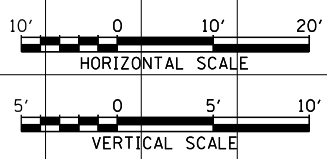
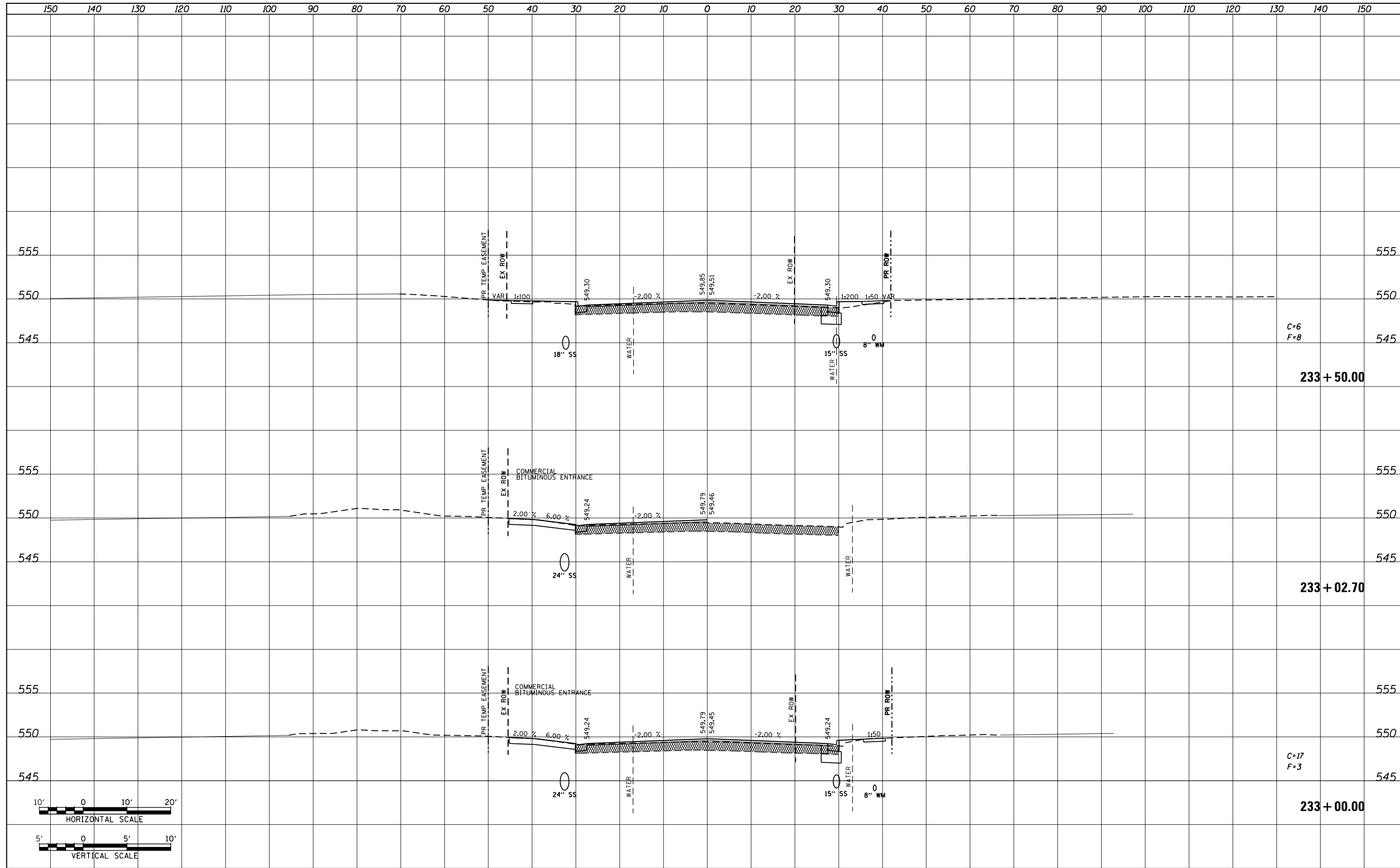
ORIGINAL SURVEY	SURVEYED	DATE
NOTE BOOK	PLOTTED	BY
NO.	TEMPLATE	
	AREAS CHECKED	



FILE NAME = P:\Projects\913501\CADD\GN\0876885-sht-xsc-15.dgn	USER NAME = default	DESIGNED - AGF	REVISED -	STATE OF ILLINOIS DEPARTMENT OF TRANSPORTATION	IL ROUTE 159 MAINLINE CROSS SECTIONS	F.A.P. RTE. 600	SECTION 60-(30,31,128)-3	COUNTY MADISON	TOTAL SHEETS 529	SHEET NO. 435	
MODELNAME	PLOT SCALE = 20.0000' / in.	CHECKED - CLS	REVISED -			SCALE: H ₁ 1"=10' V ₁ 1"=5'	SHEET 66 OF 72 SHEETS	STA. 232+00.00 TO STA. 232+50.00	CONTRACT NO. 76885		
	PLOT DATE = 1/25/2013	DATE - 01/25/2013	REVISED -			ILLINOIS FED. AID PROJECT					

DATE	
BY	
SURVEYED	
PLOTTED	
TEMPLATE	
NOTE BOOK	
AREAS CHECKED	
NO.	

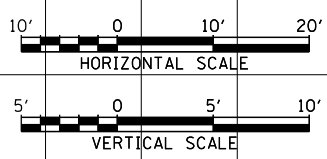
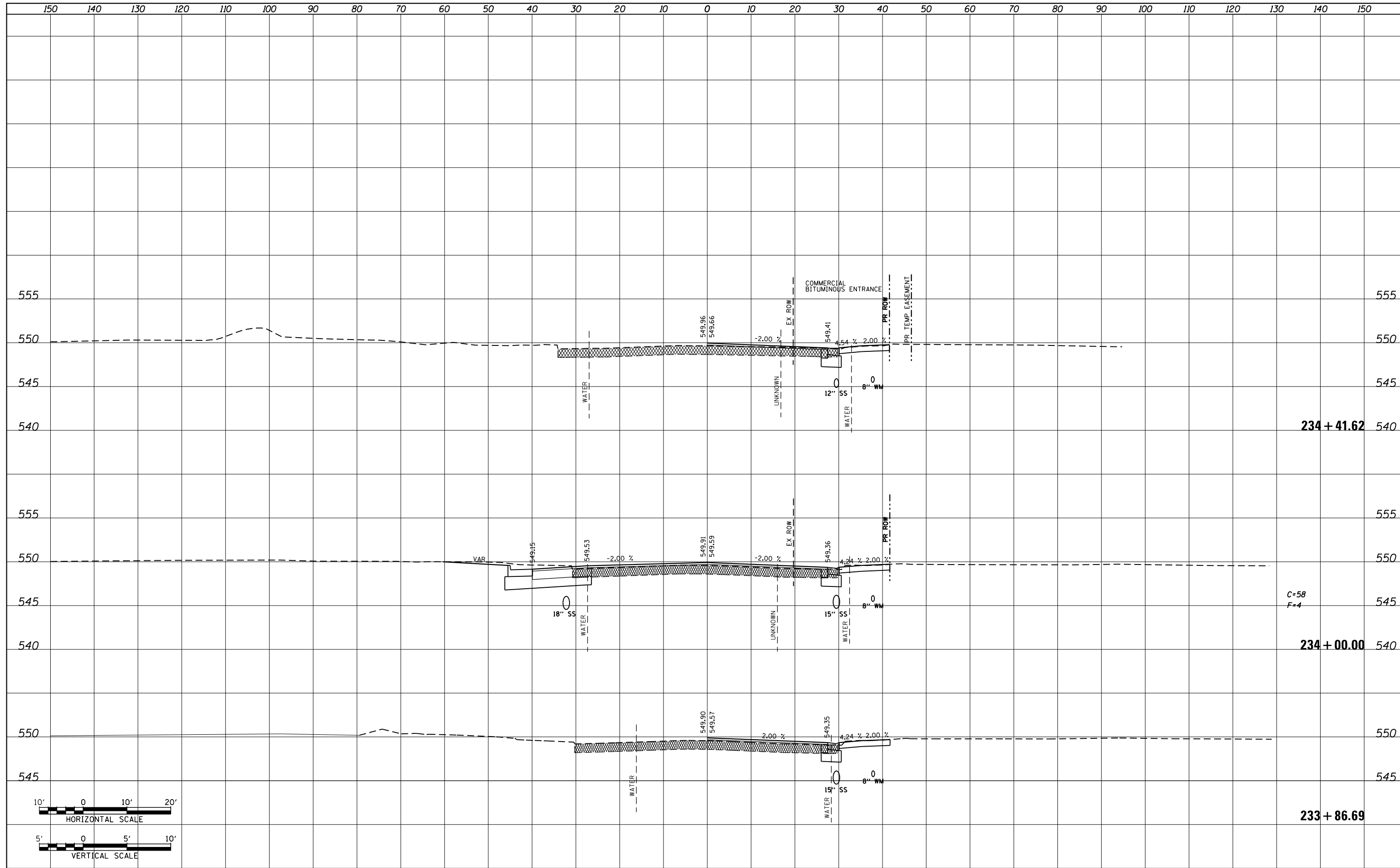
DATE	
BY	
SURVEYED	
PLOTTED	
TEMPLATE	
NOTE BOOK	
AREAS CHECKED	
NO.	



FILE NAME =	USER NAME = default	DESIGNED - AGF	REVISED -	STATE OF ILLINOIS DEPARTMENT OF TRANSPORTATION	IL ROUTE 159 MAINLINE CROSS SECTIONS	F.A.P. RTE.	SECTION	COUNTY	TOTAL SHEETS	SHEET NO.
P:\Projects\513501\CADD\GN\0876885-sht-xsc-15.dgn	DRAWN - AGF	REVISED -	600			60-(30,31,128)-3	MADISON	529	436	
MODELNAME	PLOT SCALE = 20.0000' / in.	CHECKED - CLS	REVISED -			CONTRACT NO. 76885				
	PLOT DATE = 1/25/2013	DATE - 01/25/2013	REVISED -			ILLINOIS FED. AID PROJECT				

DATE	
BY	
SURVEYED	
PLOTTED	
TEMPLATE	
NOTE BOOK	
AREAS CHECKED	
NO.	

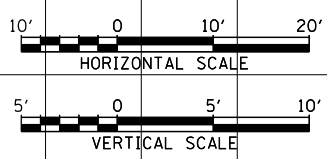
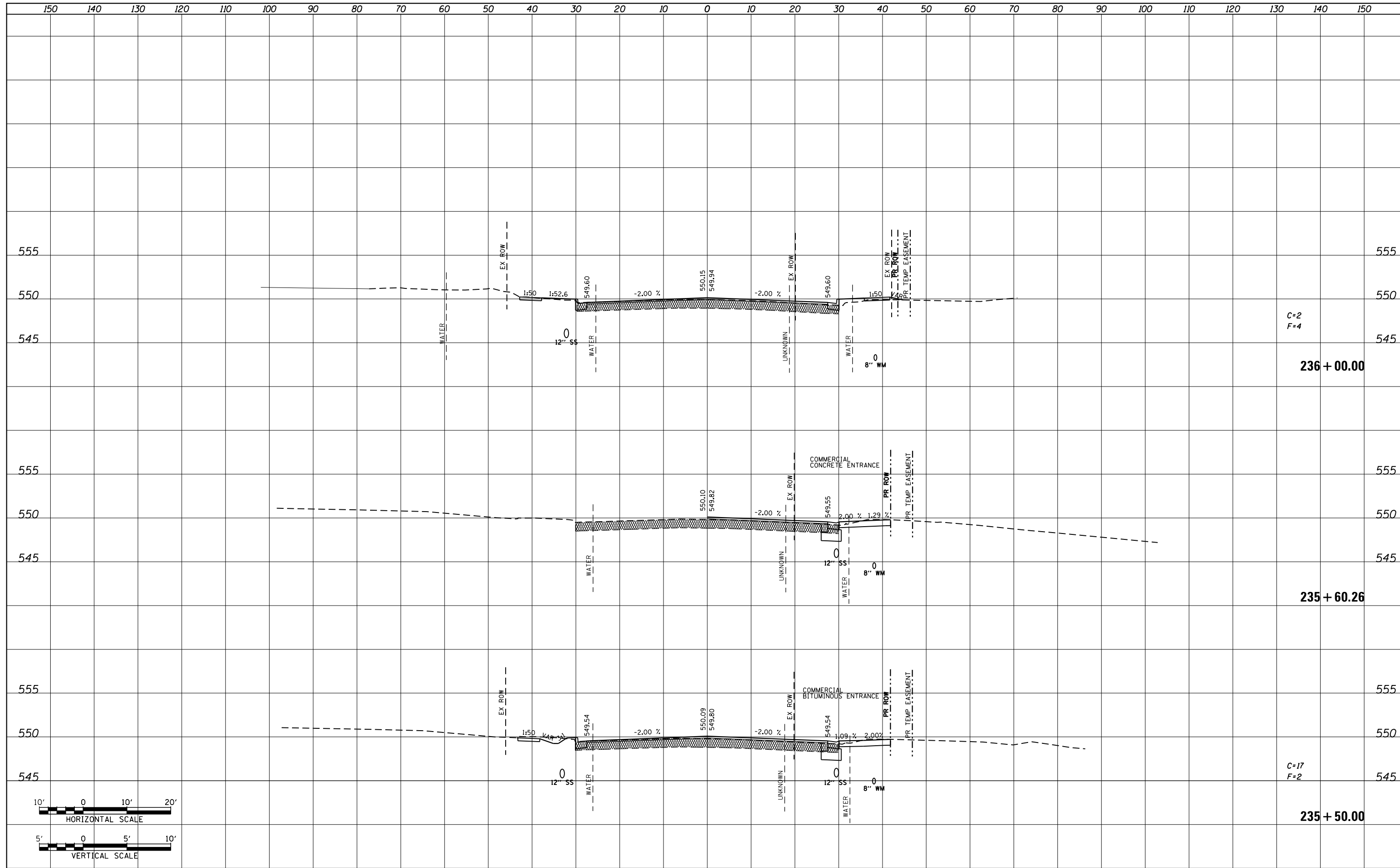
DATE	
BY	
SURVEYED	
PLOTTED	
TEMPLATE	
NOTE BOOK	
AREAS CHECKED	
NO.	



FILE NAME = P:\Projects\513501\CADD\GN\0876885-sht-xsc-155.dgn	USER NAME = default	DESIGNED - AGF	REVISIED -	STATE OF ILLINOIS DEPARTMENT OF TRANSPORTATION	IL ROUTE 159 MAINLINE CROSS SECTIONS	F.A.P. RTE. 600	SECTION 60-(30,31,128)-3	COUNTY MADISON	TOTAL SHEETS 529	SHEET NO. 437	
MODELNAME	PLOT SCALE = 20.0000' / in.	CHECKED - CLS	REVISIED -			SCALE: H: 1"=10'	V: 1"=5'	SHEET 68 OF 72 SHEETS	STA. 233+86.69 TO STA. 234+41.62	CONTRACT NO. 76B85	
	PLOT DATE = 1/25/2013	DATE - 01/25/2013	REVISIED -			ILLINOIS FED. AID PROJECT					

DATE	
BY	
SURVEYED	
PLOTTED	
TEMPLATE	
NOTE BOOK	
AREAS CHECKED	
NO.	

DATE	
BY	
ORIGINAL SURVEY	
PLOTTED	
TEMPLATE	
NOTE BOOK	
AREAS CHECKED	
NO.	



FILE NAME = P:\Projects\513501\CADD\GN\0876885-sht-xsc-15.dgn	USER NAME = default	DESIGNED - AGF	REVISED -
		DRAWN - AGF	REVISED -
		CHECKED - CLS	REVISED -
		DATE - 01/25/2013	REVISED -

STATE OF ILLINOIS
DEPARTMENT OF TRANSPORTATION

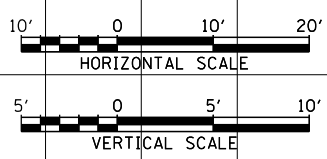
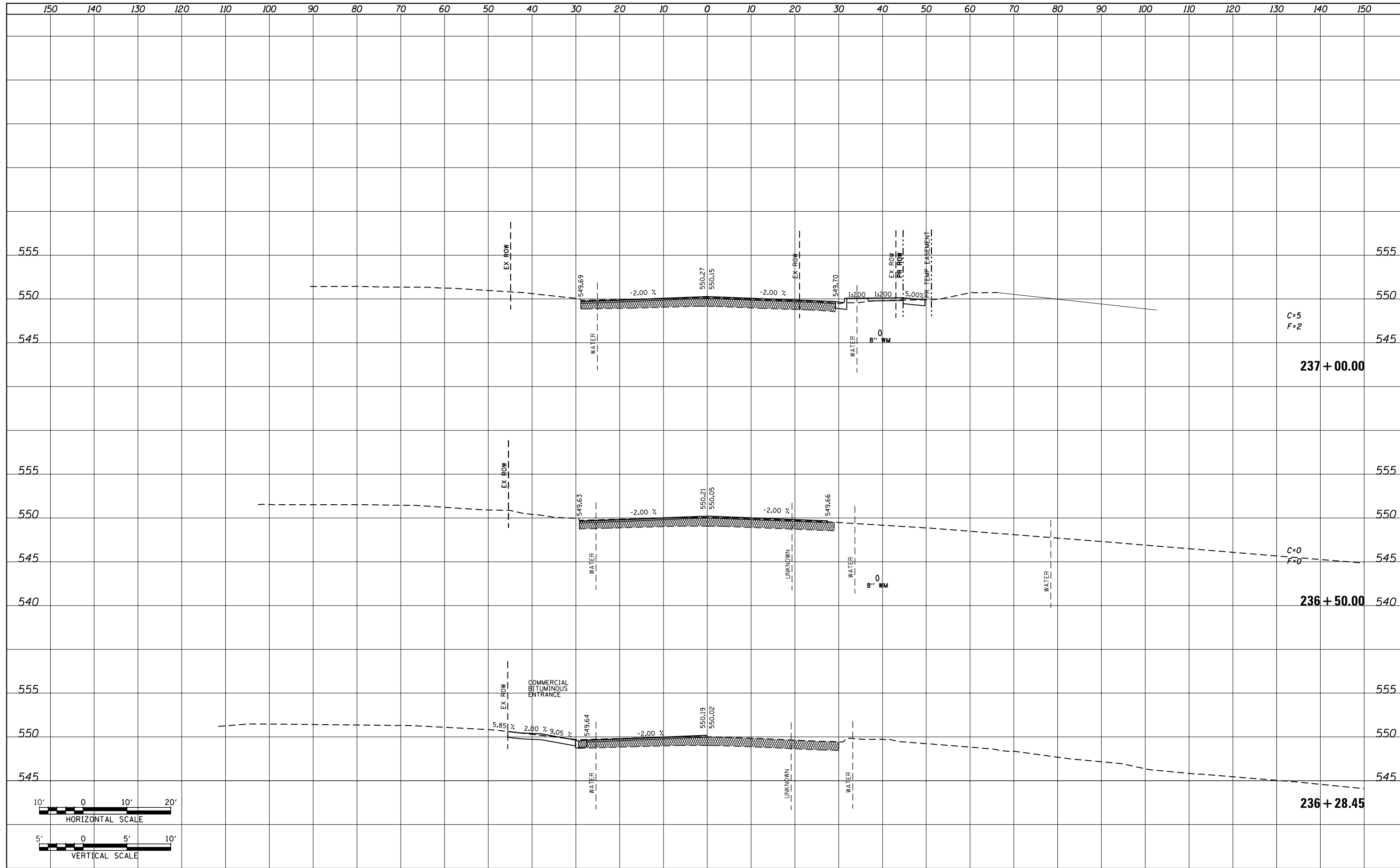
IL ROUTE 159
MAINLINE CROSS SECTIONS

SCALE: H: 1"=10'
 V: 1"=5'
 SHEET 70 OF 72 SHEETS STA. 235+50.00 TO STA. 236+00.00

F.A.P. RTE.	SECTION	COUNTY	TOTAL SHEETS	SHEET NO.
600	60-(30,31,128)-3	MADISON	529	439
CONTRACT NO. 76885			ILLINOIS FED. AID PROJECT	

DATE	
BY	
SURVEYED	
PLOTTED	
TEMPLATE	
NOTE BOOK	
AREAS CHECKED	
NO.	

DATE	
BY	
SURVEYED	
PLOTTED	
TEMPLATE	
NOTE BOOK	
AREAS CHECKED	
NO.	



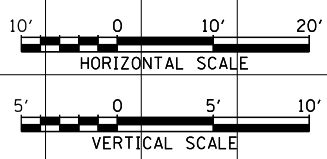
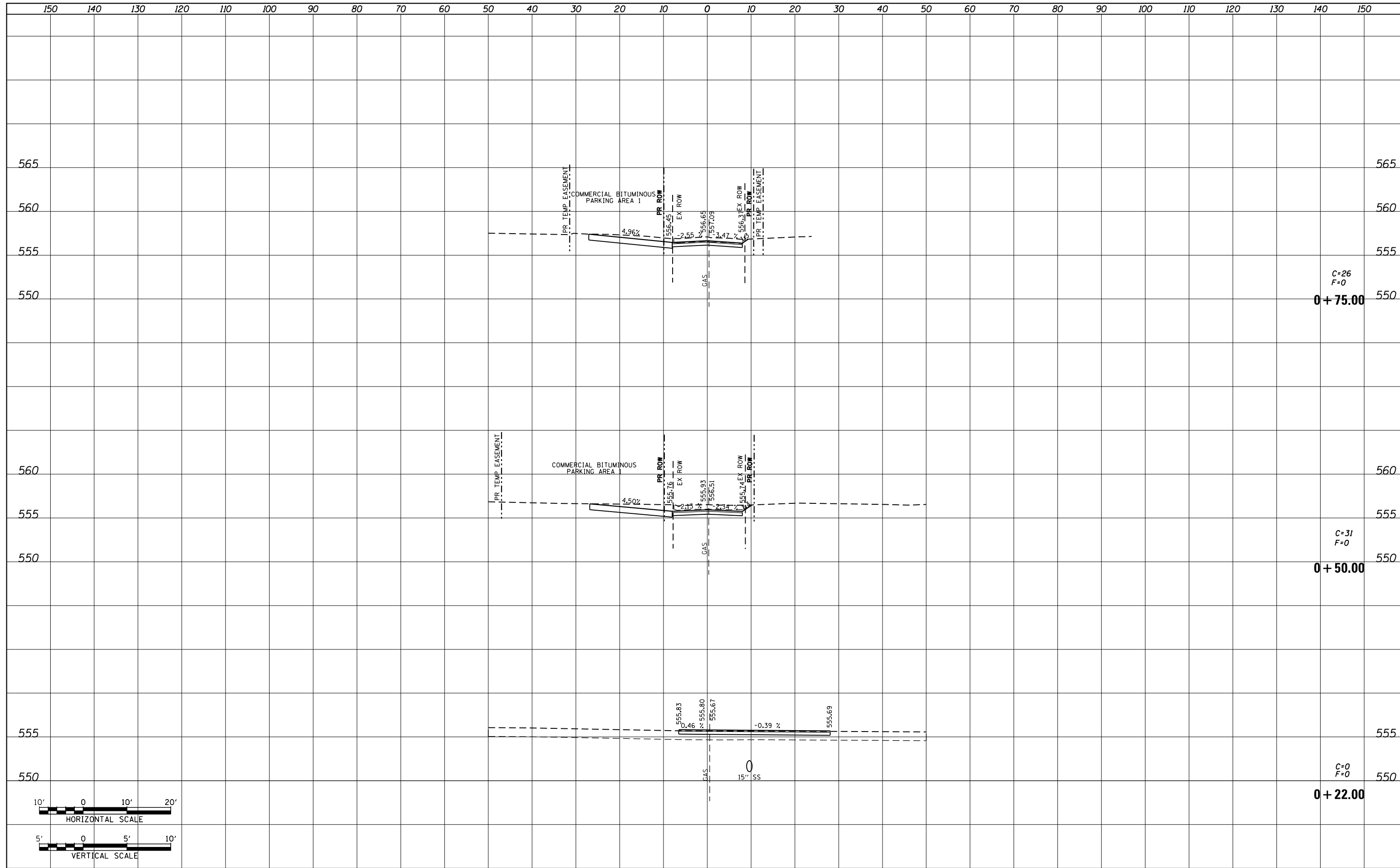
FILE NAME =	USER NAME = default	DESIGNED - AGF	REVISED -	STATE OF ILLINOIS DEPARTMENT OF TRANSPORTATION	IL ROUTE 159 MAINLINE CROSS SECTIONS	F.A.P. RTE.	SECTION	COUNTY	TOTAL SHEETS	SHEET NO.	
P:\Projects\513501\CADD\GN\0876885-sht-xsc-15.dgn	PLLOT SCALE = 20.0000' / in.	DRAWN - AGF	REVISED -			600	60-(30,31,128)-3	MADISON	529	440	
MODELNAME	PLLOT DATE = 1/25/2013	CHECKED - CLS	REVISED -			CONTRACT NO. 76885					
		DATE - 01/25/2013	REVISED -			ILLINOIS FED. AID PROJECT					

SCALE: H_v 1"=10'
V_v 1"=5'

SHEET 71 OF 72 SHEETS STA. 236+28.45 TO STA. 237+00.00

DATE	
BY	
FINAL SURVEY	SURVEYED
NOTE BOOK	PLOTTED
NO.	TEMPLATE
	AREAS CHECKED

DATE	
BY	
ORIGINAL SURVEY	SURVEYED
NOTE BOOK	PLOTTED
NO.	TEMPLATE
	AREAS CHECKED



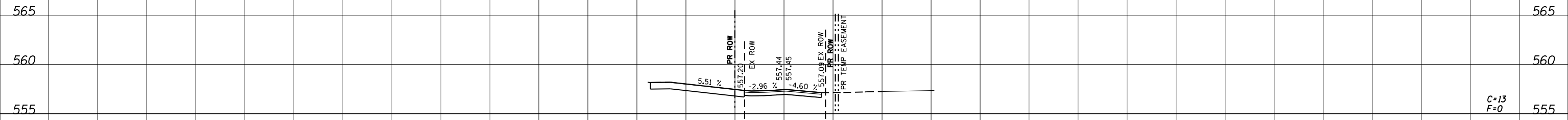


FILE NAME = P:\Projects\513501\CADD\GN\0876885-sht-xsc-all	USER NAME = default	DESIGNED - AGF	REVISD -	STATE OF ILLINOIS DEPARTMENT OF TRANSPORTATION	ALLEY AT 168 + 75 SIDE ROAD CROSS SECTION			F.A.P. RTE. 600	SECTION 60-(30,31,128)-3	COUNTY MADISON	TOTAL SHEETS 529	SHEET NO. 442
		DRAWN - AGF	REVISD -		SCALE: H: 1"=10' V: 1"=5'	SHEET NO. 1 OF 2 SHEETS	STA. 0+22.00	TO STA. 0+75.00	CONTRACT NO. 76885			
		CHECKED - CLS	REVISD -		ILLINOIS FED. AID PROJECT							
		DATE - 01/25/2013	REVISD -									

150 140 130 120 110 100 90 80 70 60 50 40 30 20 10 0 10 20 30 40 50 60 70 80 90 100 110 120 130 140 150

FINAL SURVEY NO.	SURVEYED	DATE
NOTE BOOK	PLOTTED	
	TEMPLATE	
	AREAS	
	CHECKED	

ORIGINAL SURVEY NO.	SURVEYED	DATE
	PLOTTED	
	TEMPLATE	
	AREAS	
	CHECKED	



150 140 130 120 110 100 90 80 70 60 50 40 30 20 10 0 10 20 30 40 50 60 70 80 90 100 110 120 130 140 150

FILE NAME = P:\Projects\513501\CADD\GN\0876885-sht-xsc-allby-16875.dgn

USER NAME = default
 PLOT SCALE = 20.0000' / in.
 PLOT DATE = 1/25/2013

DESIGNED - AGF
 DRAWN - AGF
 CHECKED - CLS
 DATE - 01/25/2013

REVISED -
 REVISED -
 REVISED -
 REVISED -

**STATE OF ILLINOIS
 DEPARTMENT OF TRANSPORTATION**

**ALLEY AT STA 168 + 75
 SIDE ROAD CROSS SECTION**

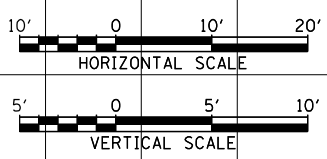
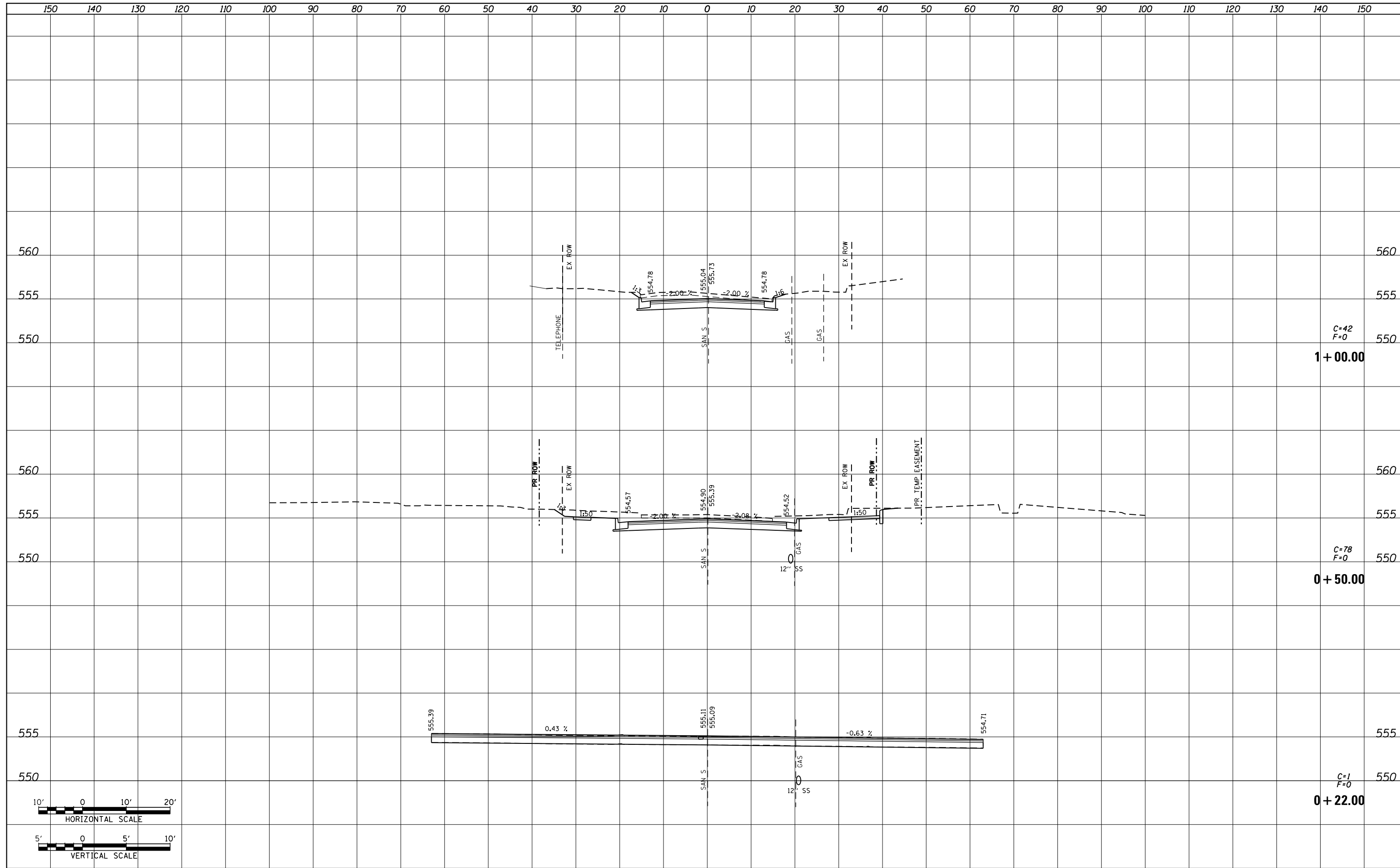
SCALE: H_v 1"=10'
 V_v 1"=5'
 SHEET NO. 2 OF 2 SHEETS STA. 1+00.00 TO STA. 1+00.00

F.A.P. RTE.	SECTION	COUNTY	TOTAL SHEETS	SHEET NO.
600	60-(30,31,128)-3	MADISON	529	443
CONTRACT NO. 76885				

ILLINOIS FED. AID PROJECT

DATE	
BY	
SURVEYED	
PLOTTED	
TEMPLATE	
NOTE BOOK	
AREAS CHECKED	
NO.	

DATE	
BY	
SURVEYED	
PLOTTED	
TEMPLATE	
NOTE BOOK	
AREAS CHECKED	
NO.	

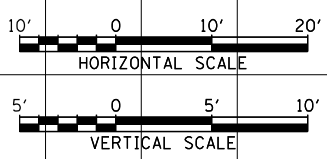
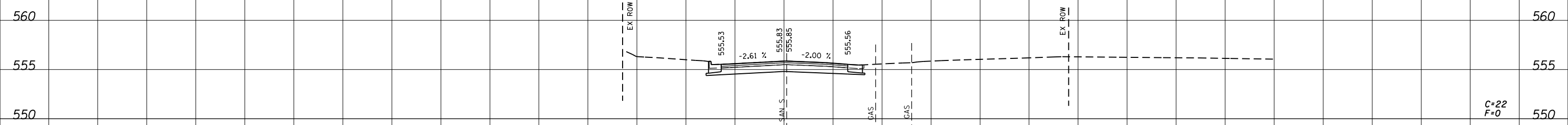


FILE NAME = P:\Projects\513501\CADD\GN\0876885-sht-xsc-madison.dgn	USER NAME = default	DESIGNED - AGF	REVISSED -	STATE OF ILLINOIS DEPARTMENT OF TRANSPORTATION	MADISON AVE SIDE ROAD CROSS SECTIONS			F.A.P. RTE. 600	SECTION 60-(30,31,128)-3	COUNTY MADISON	TOTAL SHEETS 529	SHEET NO. 444
PLOT SCALE = 20.0000' / in.	CHECKED - CLS	REVISSED -	REVISSED -		SCALE: H _v 1"=10' V _v 1"=5'	SHEET NO. 1 OF 3 SHEETS	STA. 0+22.00	TO STA. 1+00.00	CONTRACT NO. 76885			
PLOT DATE = 1/25/2013	DATE - 01/25/2013	REVISSED -	REVISSED -		ILLINOIS FED. AID PROJECT							

150 140 130 120 110 100 90 80 70 60 50 40 30 20 10 0 10 20 30 40 50 60 70 80 90 100 110 120 130 140 150

FINAL SURVEY NO.	SURVEYED PLOTTED	DATE
NOTE BOOK	TEMPLATE	
	AREAS CHECKED	

ORIGINAL SURVEY NO.	SURVEYED PLOTTED	DATE
NOTE BOOK	TEMPLATE	
	AREAS CHECKED	



150 140 130 120 110 100 90 80 70 60 50 40 30 20 10 0 10 20 30 40 50 60 70 80 90 100 110 120 130 140 150

FILE NAME = P:\Projects\513501\CADD\GN\0876885-shr-xsc-madison.dgn

USER NAME = default
 PLOT SCALE = 20.0000' / in.
 PLOT DATE = 1/25/2013

DESIGNED - AGF
 DRAWN - AGF
 CHECKED - CLS
 DATE - 01/25/2013

REVISED -
 REVISED -
 REVISED -
 REVISED -

**STATE OF ILLINOIS
 DEPARTMENT OF TRANSPORTATION**

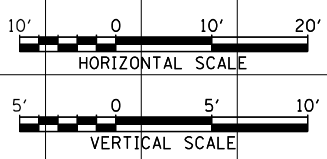
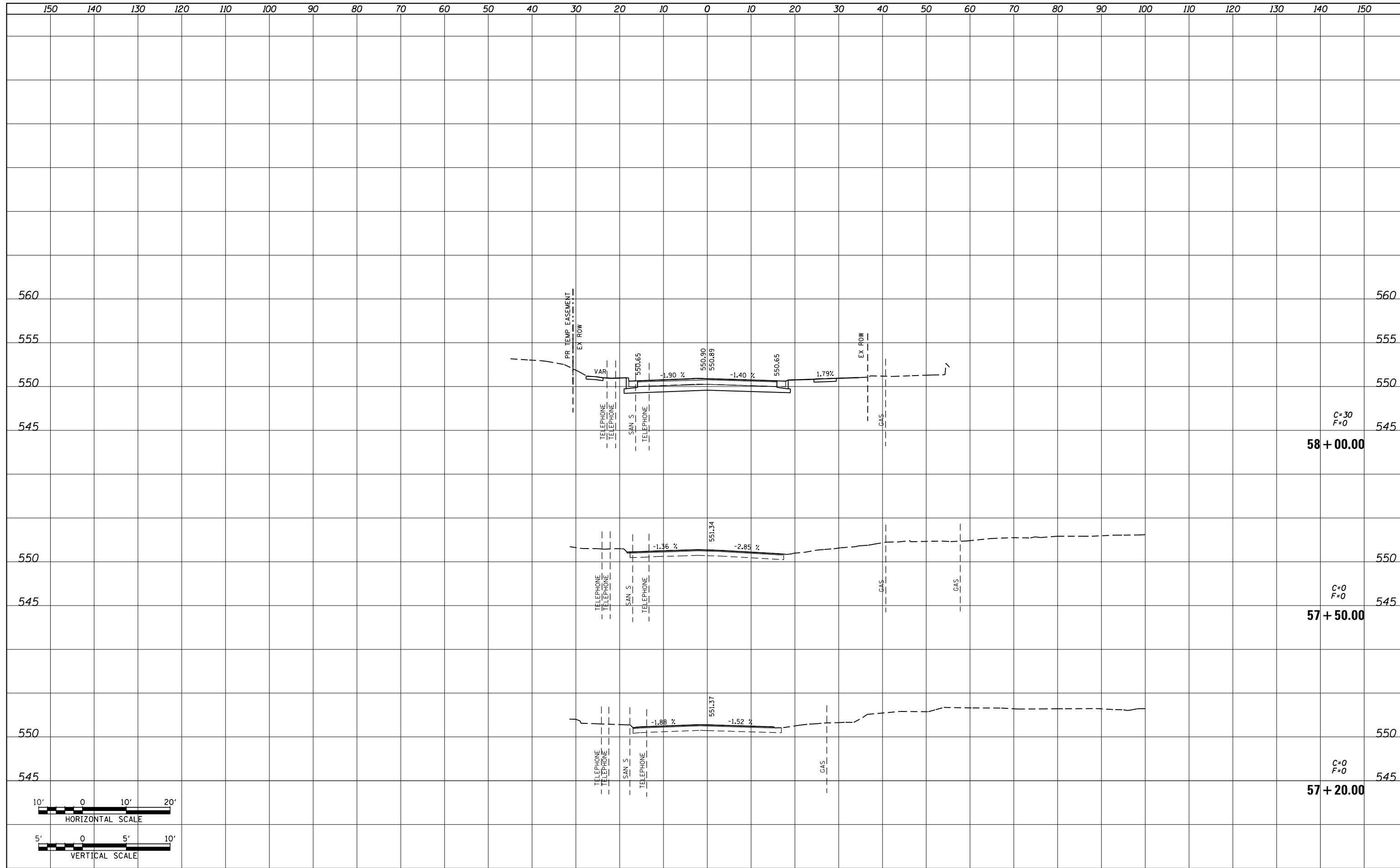
**MADISON AVE
 SIDE ROAD CROSS SECTIONS**
 SCALE: H_v 1"=10'
 V_v 1"=5'
 SHEET NO. 3 OF 3 SHEETS
 STA. 2+07.00 TO STA. 2+07.00

F.A.P. RTE.	SECTION	COUNTY	TOTAL SHEETS	SHEET NO.
600	60-(30,31,128)-3	MADISON	529	446
CONTRACT NO. 76885			ILLINOIS FED. AID PROJECT	

C=22
 F=0
2+07.00

DATE	
BY	
SURVEYED	
PLOTTED	
TEMPLATE	
NOTE BOOK	
AREAS CHECKED	
NO.	

DATE	
BY	
SURVEYED	
PLOTTED	
TEMPLATE	
NOTE BOOK	
AREAS CHECKED	
NO.	



FILE NAME = P:\Projects\513501\CADD\GN\0876885-sht-xsc-wickliffe.dgn	USER NAME = default	DESIGNED - AGF	REVISED -
		DRAWN - AGF	REVISED -
		CHECKED - CLS	REVISED -
		DATE - 01/25/2013	REVISED -

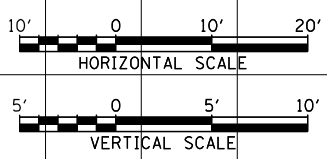
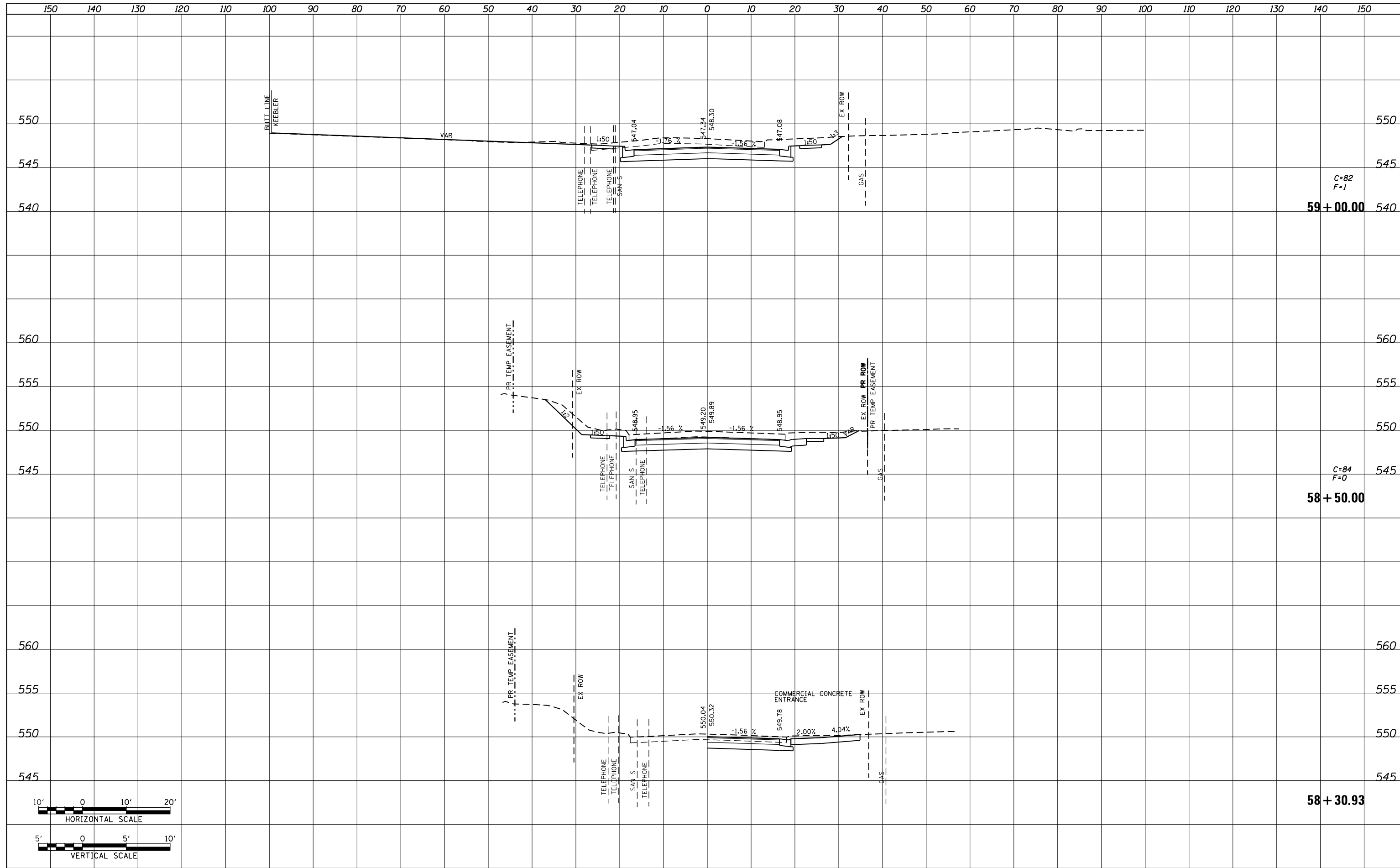
**STATE OF ILLINOIS
DEPARTMENT OF TRANSPORTATION**

WICKLIFFE AVE SIDE ROAD CROSS SECTIONS	
SCALE: H _v 1"=10' V _v 1"=5'	SHEET NO. 1 OF 5 SHEETS
STA. 57+20.00	TO STA. 58+00.00

F.A.P. RTE. 600	SECTION 60-(30,31,128)-3	COUNTY MADISON	TOTAL SHEETS 529	SHEET NO. 447
CONTRACT NO. 76885			ILLINOIS FED. AID PROJECT	

DATE	
BY	
SURVEYED	
PLOTTED	
TEMPLATE	
AREAS	
CHECKED	
FINAL SURVEY	
NOTE BOOK	
NO.	

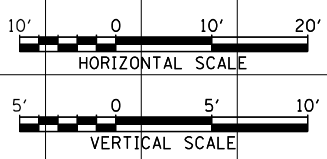
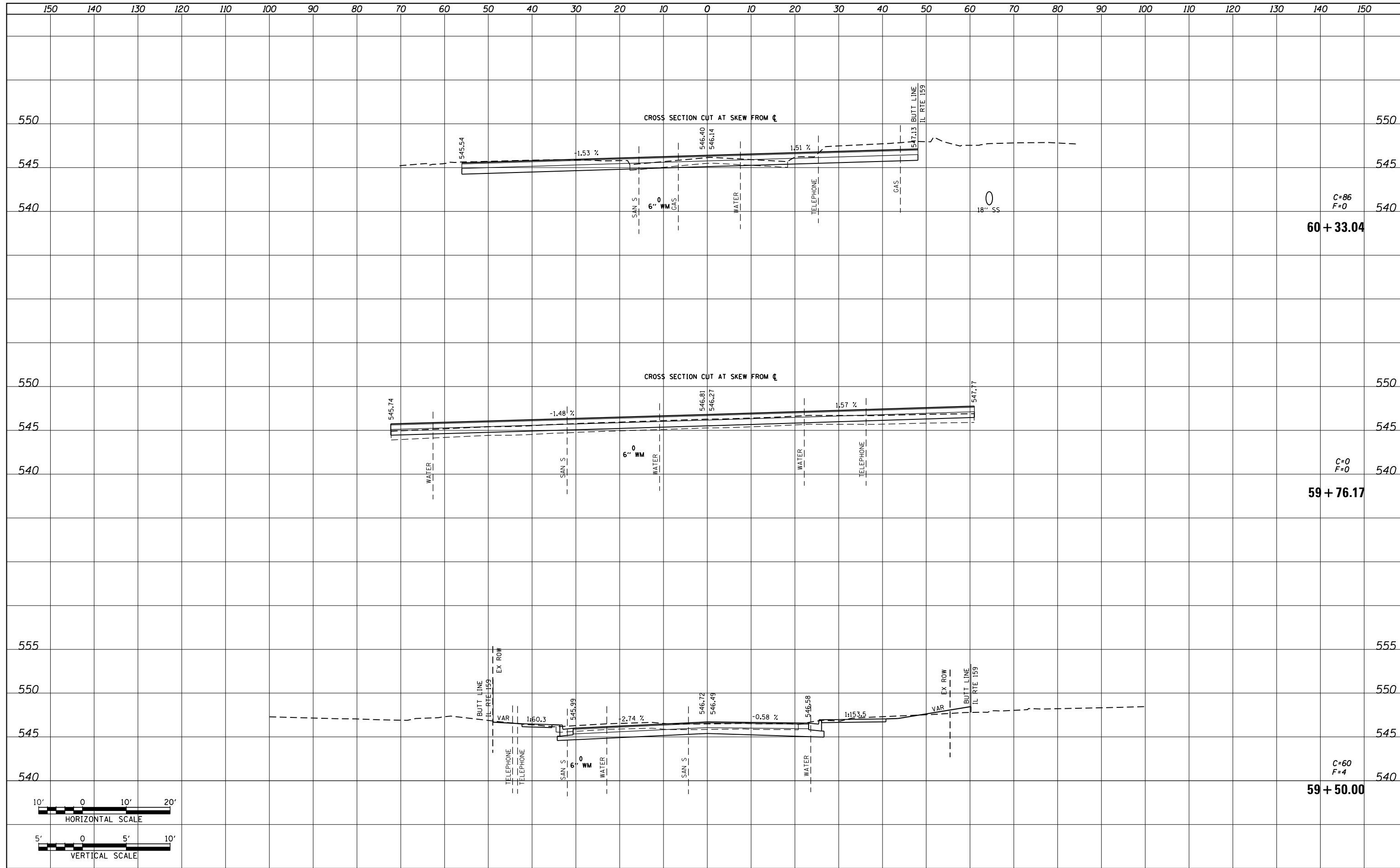
DATE	
BY	
SURVEYED	
PLOTTED	
TEMPLATE	
AREAS	
CHECKED	
ORIGINAL SURVEY	
NOTE BOOK	
NO.	



FILE NAME = P:\Projects\513501\CADD\GN\0876885-sht-xsc-wickliffe.dgn	USER NAME = default	DESIGNED - AGF	REVISIED -	STATE OF ILLINOIS DEPARTMENT OF TRANSPORTATION	WICKLIFFE AVE SIDE ROAD CROSS SECTIONS			F.A.P. RTE. 600	SECTION 60-(30,31,128)-3	COUNTY MADISON	TOTAL SHEETS 529	SHEET NO. 448	
	PLOT SCALE = 20.0000' / in.	CHECKED - CLS	REVISIED -		SCALE: H _v 1"=10' V _v 1"=5'	SHEET NO. 2 OF 5 SHEETS	STA. 58+30.93 TO STA. 59+00.00	CONTRACT NO. 76885		ILLINOIS FED. AID PROJECT			
	PLOT DATE = 1/25/2013	DATE - 01/25/2013	REVISIED -										

DATE	
BY	
SURVEYED	
PLOTTED	
TEMPLATE	
AREAS	
CHECKED	
FINAL SURVEY	
NOTE BOOK	
NO.	

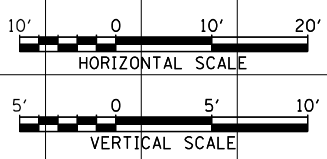
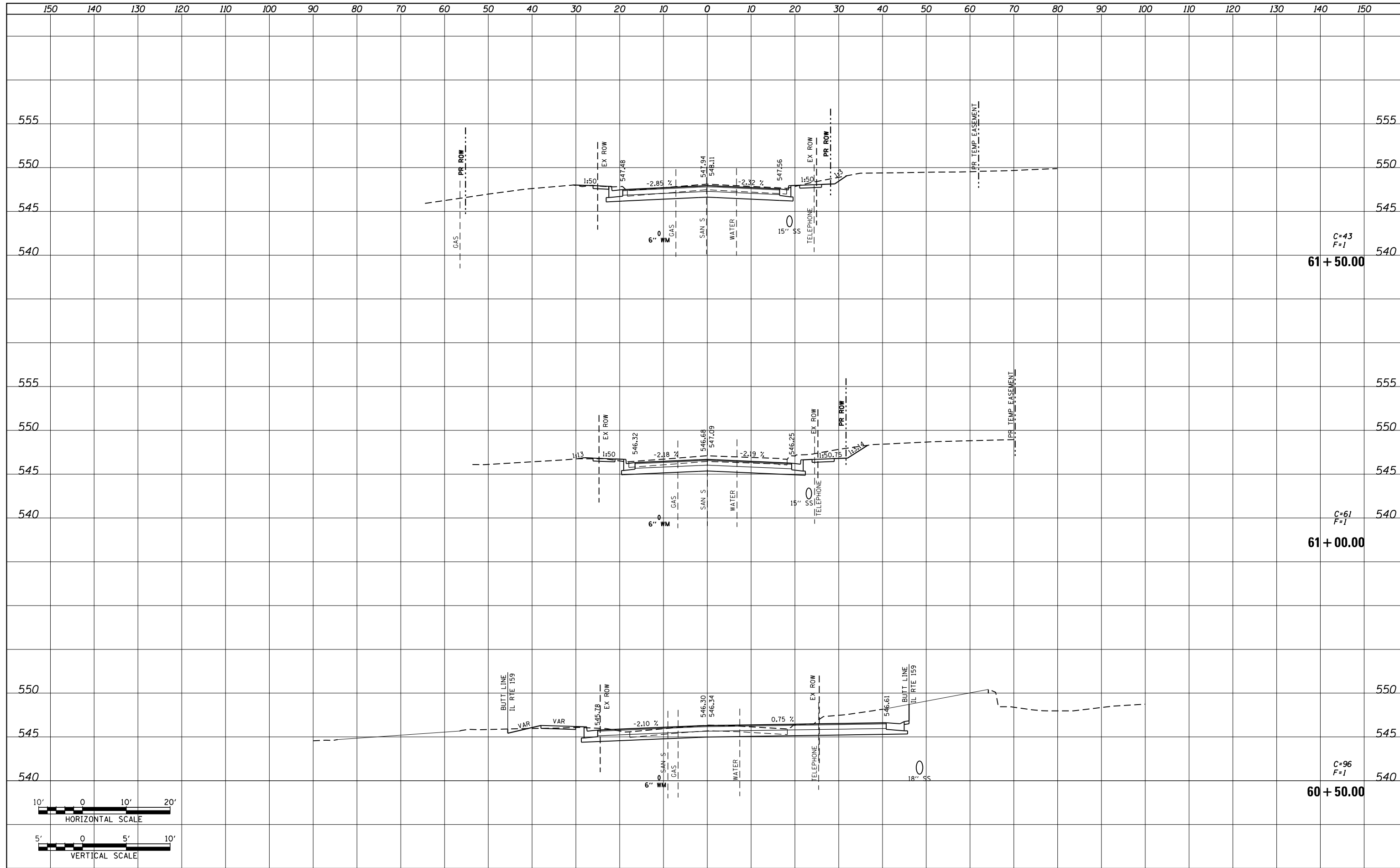
DATE	
BY	
SURVEYED	
PLOTTED	
TEMPLATE	
AREAS	
CHECKED	
ORIGINAL SURVEY	
NOTE BOOK	
NO.	



FILE NAME = P:\Projects\513501\CADD\GN\0876885-sht-xsc-wickliffe.dgn	USER NAME = default	DESIGNED - AGF	REVISÉD -	STATE OF ILLINOIS DEPARTMENT OF TRANSPORTATION	WICKLIFFE AVE SIDE ROAD CROSS SECTIONS			F.A.P. RTE. 600	SECTION 60-(30,31,128)-3	COUNTY MADISON	TOTAL SHEETS 529	SHEET NO. 449
PLOT SCALE = 20.0000' / in.	CHECKED - CLS	REVISÉD -	SCALE: H _v 1"=10' V _v 1"=5'		SHEET NO. 3 OF 5 SHEETS	STA. 59+50.00 TO STA. 60+33.04	CONTRACT NO. 76885		ILLINOIS FED. AID PROJECT			
PLOT DATE = 1/25/2013	DATE - 01/25/2013	REVISÉD -										

DATE	
BY	
SURVEYED	
PLOTTED	
TEMPLATE	
AREAS	
CHECKED	
FINAL SURVEY	
NOTE BOOK	
NO.	

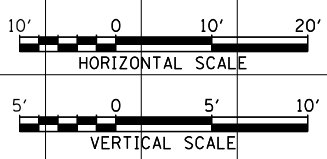
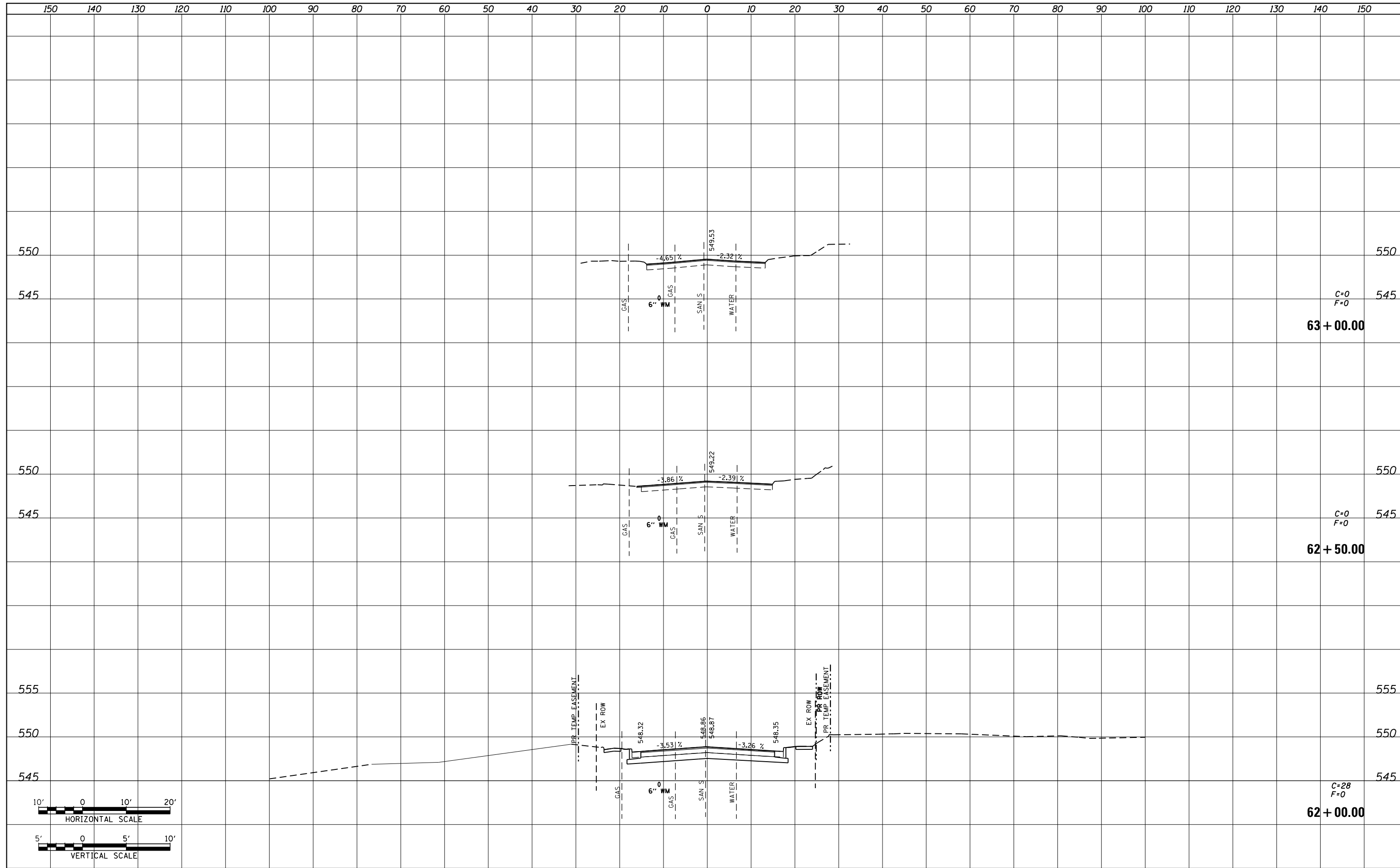
DATE	
BY	
SURVEYED	
PLOTTED	
TEMPLATE	
AREAS	
CHECKED	
ORIGINAL SURVEY	
NOTE BOOK	
NO.	



FILE NAME =	USER NAME = default	DESIGNED - AGF	REVISIED -	STATE OF ILLINOIS DEPARTMENT OF TRANSPORTATION	WICKLIFFE AVE SIDE ROAD CROSS SECTIONS			F.A.P. RTE.	SECTION	COUNTY	TOTAL SHEETS	SHEET NO.
P:\Projects\513501\CADD\GN\0876885-sht-xsc-wickliffe.dgn		DRAWN - AGF	REVISIED -		600	60-(30,31,128)-3	MADISON	529	450			
PLOT SCALE = 20.0000' / in.		CHECKED - CLS	REVISIED -		CONTRACT NO. 76885							
PLOT DATE = 1/25/2013		DATE - 01/25/2013	REVISIED -		ILLINOIS FED. AID PROJECT							
				SCALE: H: 1"=10'		SHEET NO. 4 OF 5 SHEETS		STA. 60+50.00 TO STA. 61+50.00				

DATE	
BY	
SURVEYED	
PLOTTED	
TEMPLATE	
AREAS	
CHECKED	
FINAL SURVEY	
NOTE BOOK	
NO.	

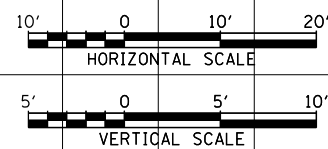
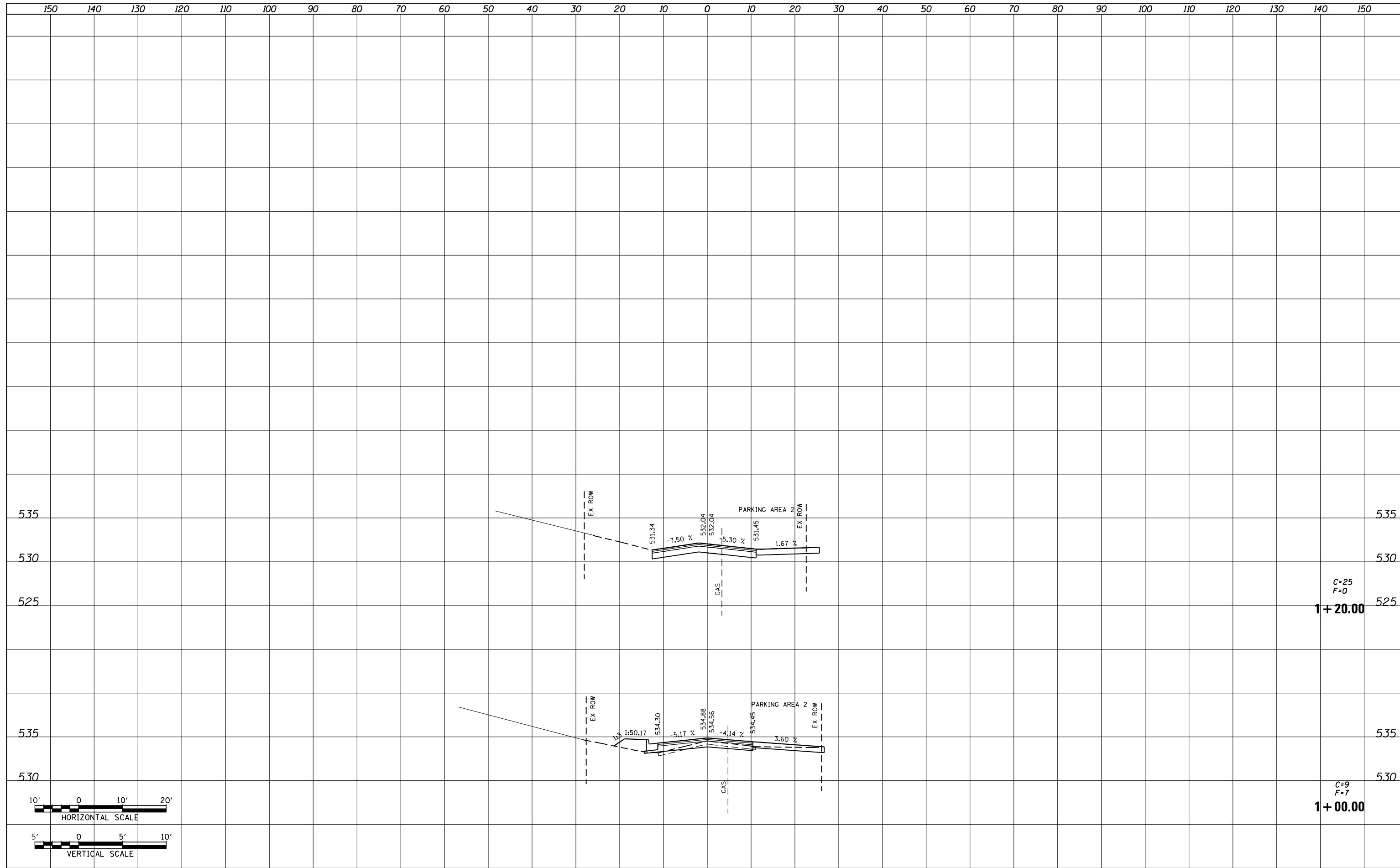
DATE	
BY	
SURVEYED	
PLOTTED	
TEMPLATE	
AREAS	
CHECKED	
ORIGINAL SURVEY	
NOTE BOOK	
NO.	



FILE NAME = P:\Projects\513501\CADD\GN\0876885-shr-wsc-wickliffe.dgn	USER NAME = default	DESIGNED - AGF	REVISIED -	STATE OF ILLINOIS DEPARTMENT OF TRANSPORTATION	WICKLIFFE AVE SIDE ROAD CROSS SECTIONS			F.A.P. RTE. 600	SECTION 60-(30,31,128)-3	COUNTY MADISON	TOTAL SHEETS 529	SHEET NO. 451	
	PLOT SCALE = 20.0000' / in.	CHECKED - CLS	REVISIED -		SCALE: H: 1"=10' V: 1"=5'	SHEET NO. 5 OF 5 SHEETS	STA. 62+00.00 TO STA. 63+00.00	CONTRACT NO. 76B85		ILLINOIS FED. AID PROJECT			
	PLOT DATE = 1/25/2013	DATE - 01/25/2013	REVISIED -										

DATE	
BY	
SURVEYED	
PLOTTED	
TEMPLATE	
AREAS	
CHECKED	
FINAL SURVEY	
NOTE BOOK	
NO.	

DATE	
BY	
SURVEYED	
PLOTTED	
TEMPLATE	
AREAS	
CHECKED	
ORIGINAL SURVEY	
NOTE BOOK	
NO.	



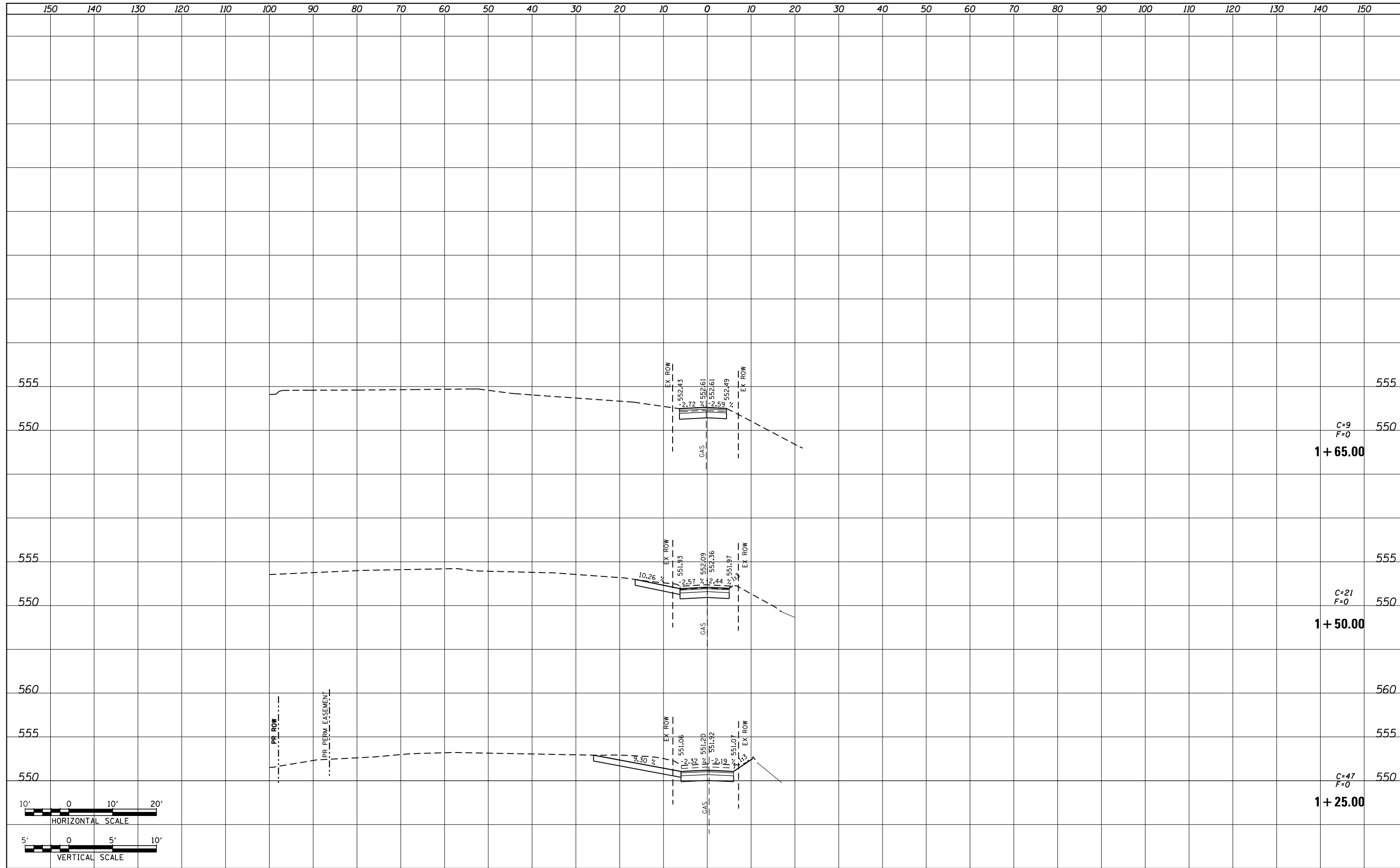
C=25
F=0
1+20.00

C=9
F=7
1+00.00

FILE NAME = P:\Projects\513501\CADD\GN\0876885-sht-xsc-valleyave.dgn	USER NAME = default	DESIGNED - AGF	REVISIED -	STATE OF ILLINOIS DEPARTMENT OF TRANSPORTATION	VALLEY AVE SIDE ROAD CROSS SECTIONS			F.A.P. RTE. 600	SECTION 60-(30,31,128)-3	COUNTY MADISON	TOTAL SHEETS 529	SHEET NO. 453
PLOT SCALE = 20.0000' / in.	CHECKED - CLS	REVISIED -	REVISIED -		SCALE: H: 1"=10' V: 1"=5'	SHEET NO. 2 OF 2 SHEETS	STA. 1+00.00	TO STA. 1+20.00	CONTRACT NO. 76B85		ILLINOIS FED. AID PROJECT	
PLOT DATE = 1/25/2013	DATE - 01/25/2013	REVISIED -	REVISIED -									

DATE	
BY	
SURVEYED	
PLOTTED	
TEMPLATE	
AREAS	
CHECKED	
FINAL SURVEY	
NOTE BOOK	
NO.	

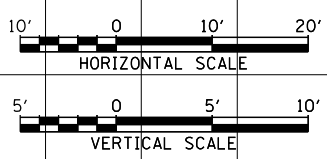
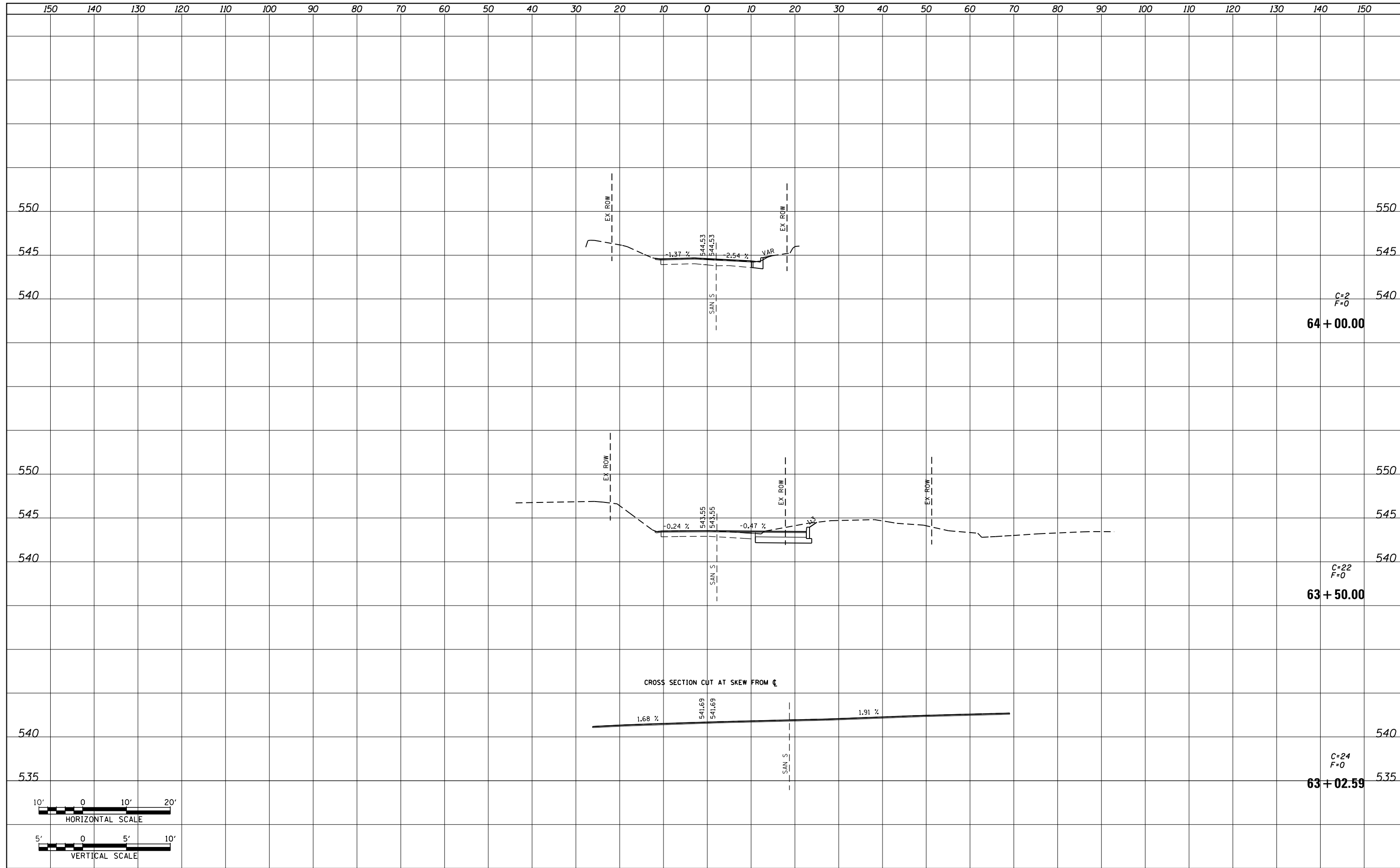
DATE	
BY	
SURVEYED	
PLOTTED	
TEMPLATE	
AREAS	
CHECKED	
ORIGINAL SURVEY	
NOTE BOOK	
NO.	



FILE NAME = P:\Projects\513501\CADD\GN\0876885-sht-xsc-valleyLn.dgn	USER NAME = default	DESIGNED - AGF	REVISIED -	STATE OF ILLINOIS DEPARTMENT OF TRANSPORTATION	VALLEY LN SIDE ROAD CROSS SECTIONS			F.A.P. RTE. 600	SECTION 60-(30,31,128)-3	COUNTY MADISON	TOTAL SHEETS 529	SHEET NO. 455
PLOT SCALE = 20.0000' / in.	CHECKED - CLS	REVISIED -	REVISIED -		SCALE: H _v 1"=10' V _v 1"=5'	SHEET NO. 2 OF 2 SHEETS	STA. 1+25.00	TO STA. 1+65.00	CONTRACT NO. 76885			
PLOT DATE = 1/25/2013	DATE - 01/25/2013	REVISIED -	REVISIED -		ILLINOIS FED. AID PROJECT							

DATE	
BY	
FINAL SURVEY	SURVEYED
NOTE BOOK	PLOTTED
NO.	TEMPLATE
	AREAS CHECKED

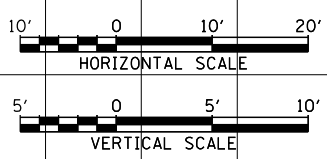
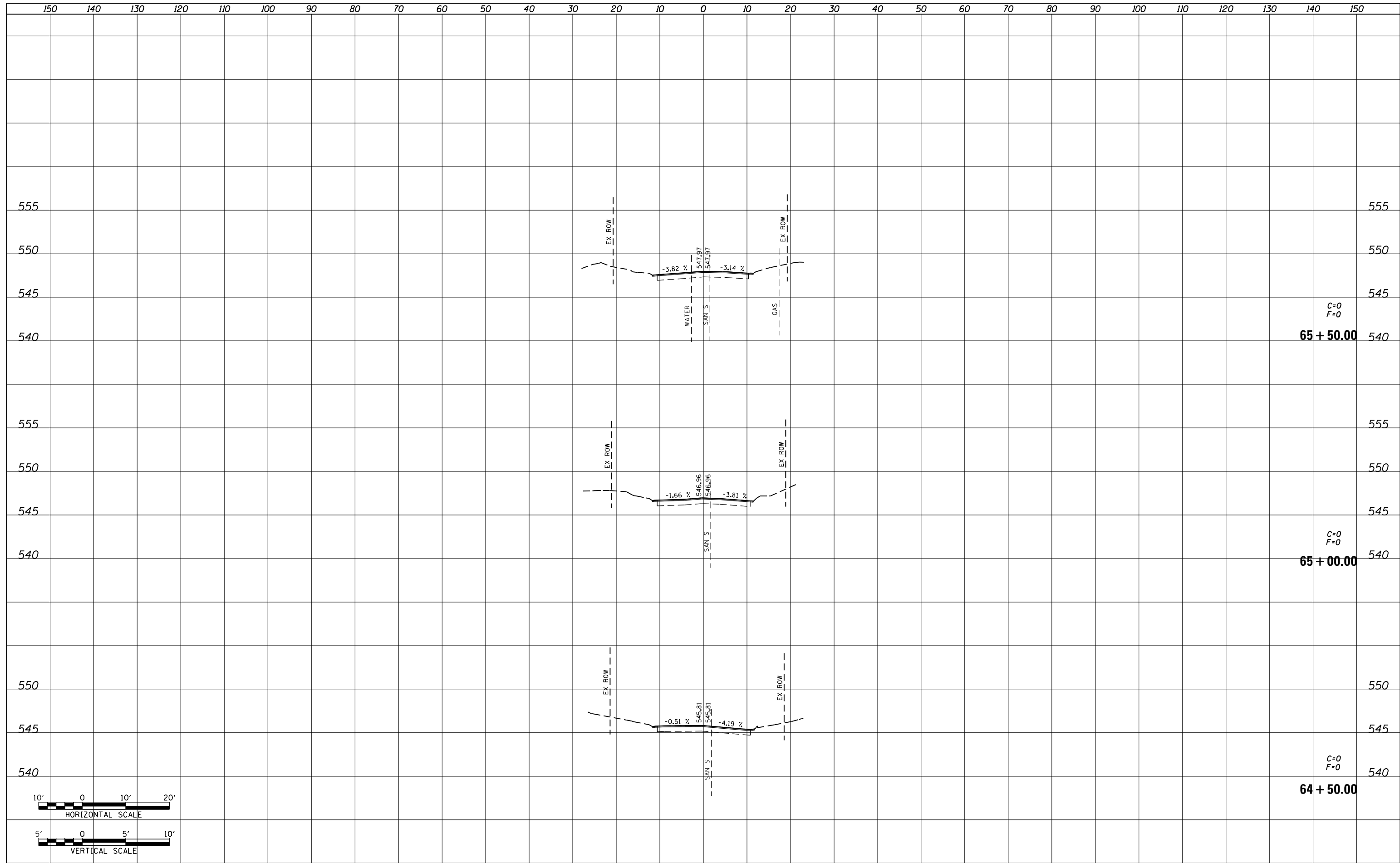
DATE	
BY	
ORIGINAL SURVEY	SURVEYED
NOTE BOOK	PLOTTED
NO.	TEMPLATE
	AREAS CHECKED



FILE NAME = P:\Projects\513501\CADD\GN\0876885-sht-xsc-park.dgn	USER NAME = default	DESIGNED - AGF	REVISIED -	STATE OF ILLINOIS DEPARTMENT OF TRANSPORTATION	PARK AVE SIDE ROAD CROSS SECTIONS			F.A.P. RTE. 600	SECTION 60-(30,31,128)-3	COUNTY MADISON	TOTAL SHEETS 529	SHEET NO. 456
	PLOT SCALE = 20.0000' / in.	CHECKED - CLS	REVISIED -		SCALE: H _v 1"=10' V _v 1"=5'	SHEET NO. 1 OF 7 SHEETS	STA. 63+02.59	TO STA. 64+00.00	CONTRACT NO. 76885		ILLINOIS FED. AID PROJECT	
	PLOT DATE = 1/25/2013	DATE - 01/25/2013	REVISIED -									

DATE	
BY	
SURVEYED	
PLOTTED	
TEMPLATE	
AREAS	
CHECKED	
FINAL SURVEY	
NOTE BOOK	
NO.	

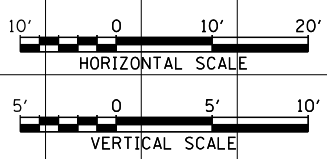
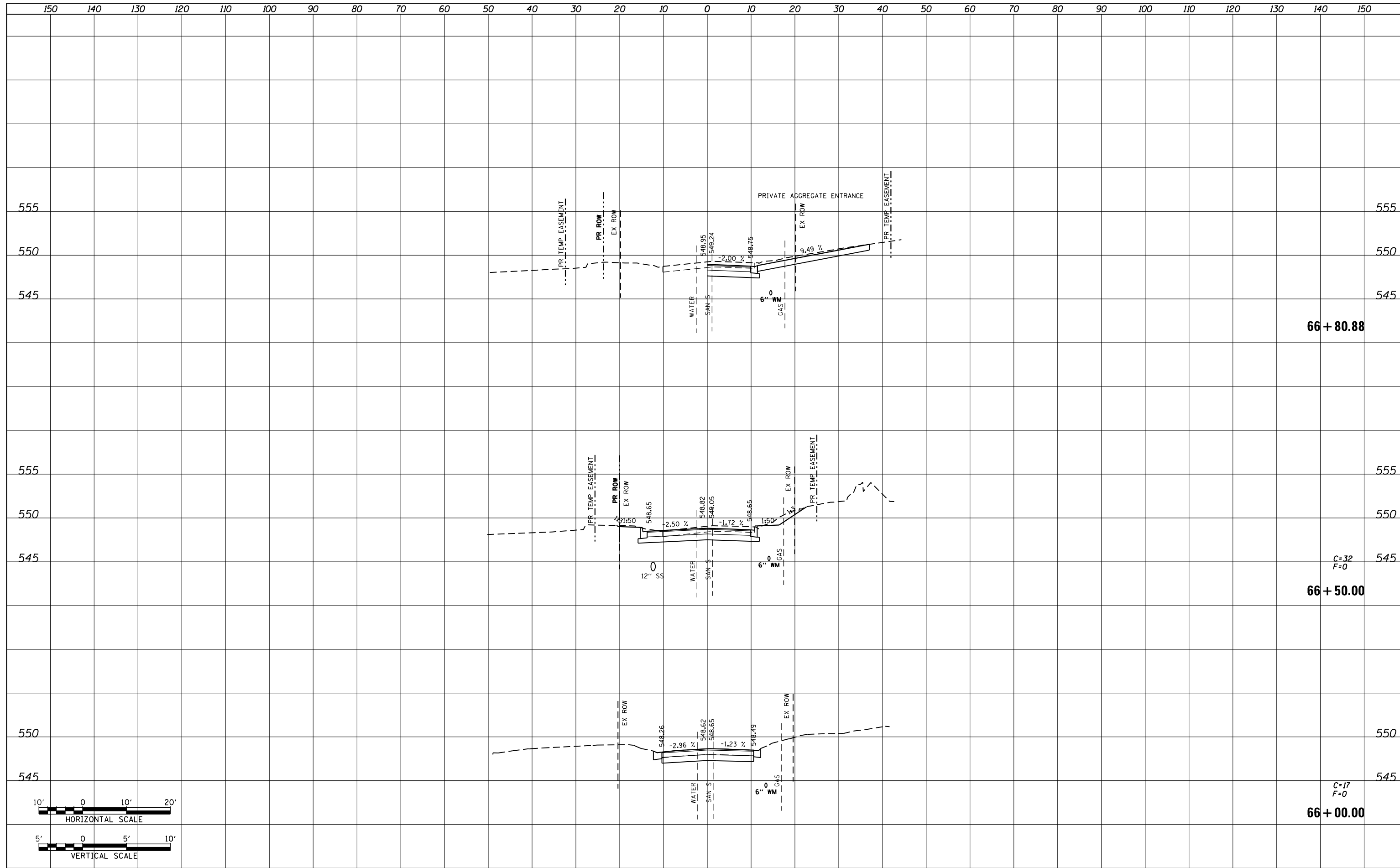
DATE	
BY	
SURVEYED	
PLOTTED	
TEMPLATE	
AREAS	
CHECKED	
ORIGINAL SURVEY	
NOTE BOOK	
NO.	



FILE NAME = P:\Projects\513501\CADD\GN\0876885-sht-xsc-park.dgn	USER NAME = default	DESIGNED - AGF	REVISIED -	STATE OF ILLINOIS DEPARTMENT OF TRANSPORTATION	PARK AVE SIDE ROAD CROSS SECTIONS			F.A.P. RTE. 600	SECTION 60-(30,31,128)-3	COUNTY MADISON	TOTAL SHEETS 529	SHEET NO. 457
	PLOT SCALE = 20.0000' / in.	CHECKED - CLS	REVISIED -		SCALE: H: 1"=10' V: 1"=5'	SHEET NO. 2 OF 7 SHEETS	STA. 64+50.00	TO STA. 65+50.00	CONTRACT NO. 76885			
	PLOT DATE = 1/25/2013	DATE - 01/25/2013	REVISIED -		ILLINOIS FED. AID PROJECT							

DATE	
BY	
ORIGINAL SURVEY	
SURVEYED	
PLOTTED	
TEMPLATE	
NOTE BOOK	
AREAS CHECKED	
NO.	

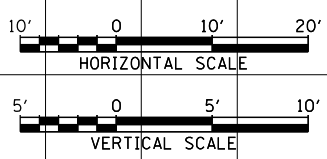
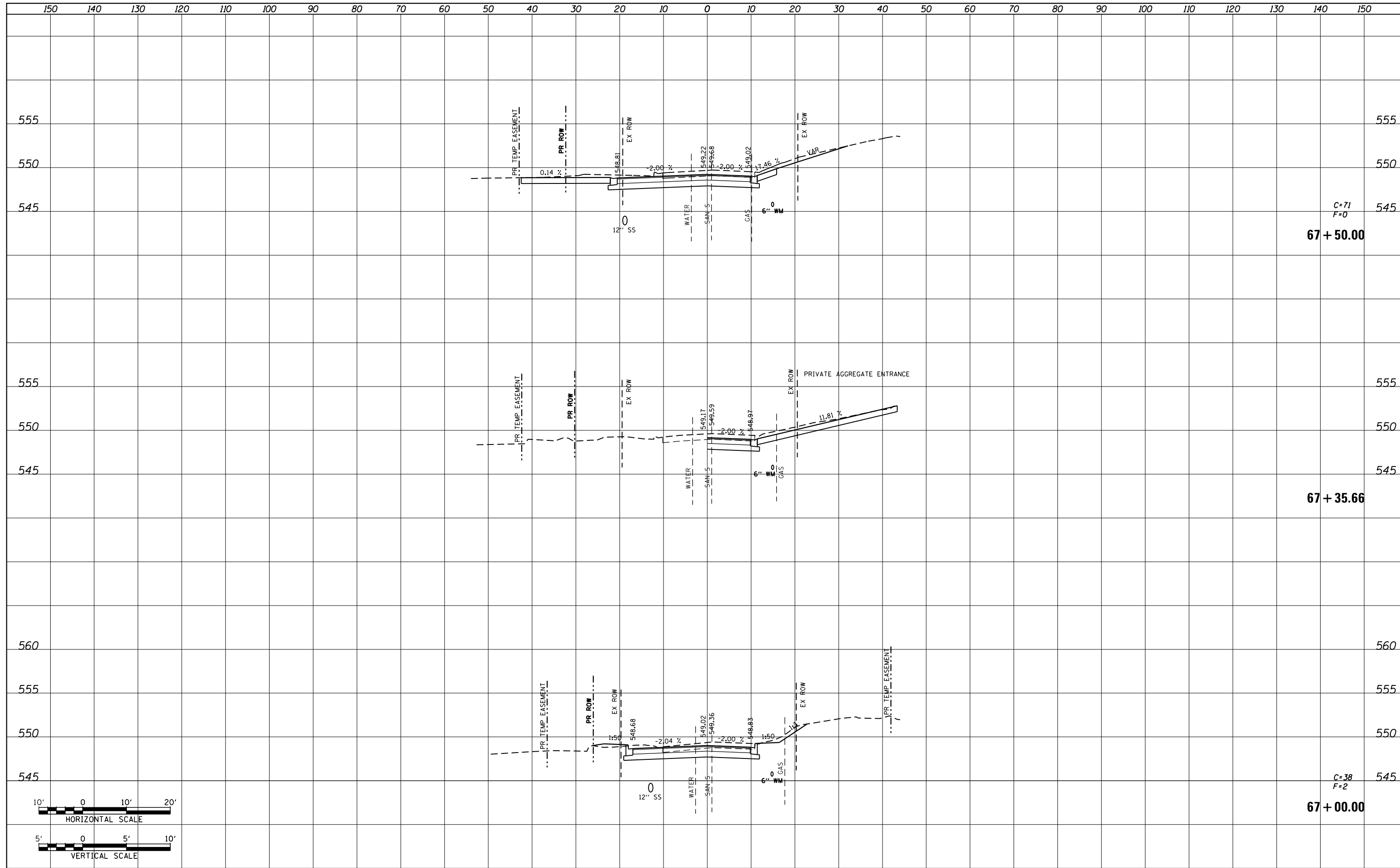
DATE	
BY	
ORIGINAL SURVEY	
SURVEYED	
PLOTTED	
TEMPLATE	
NOTE BOOK	
AREAS CHECKED	
NO.	



FILE NAME = P:\Projects\513501\CADD\GN\0876885-sht-xsc-park.dgn	USER NAME = default	DESIGNED - AGF	REVISIED -	STATE OF ILLINOIS DEPARTMENT OF TRANSPORTATION	PARK AVE SIDE ROAD CROSS SECTIONS			F.A.P. RTE. 600	SECTION 60-(30,31,128)-3	COUNTY MADISON	TOTAL SHEETS 529	SHEET NO. 458	
	PLOT SCALE = 20.0000' / in.	CHECKED - CLS	REVISIED -		SCALE: H _v 1"=10' V _v 1"=5'	SHEET NO. 3 OF 7 SHEETS	STA. 66+00.00 TO STA. 66+80.88	CONTRACT NO. 76885		ILLINOIS FED. AID PROJECT			
	PLOT DATE = 1/25/2013	DATE - 01/25/2013	REVISIED -										

DATE	
BY	
FINAL SURVEY NO.	
SURVEYED	
PLOTTED	
TEMPLATE	
AREAS	
CHECKED	

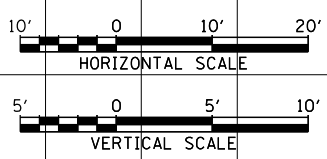
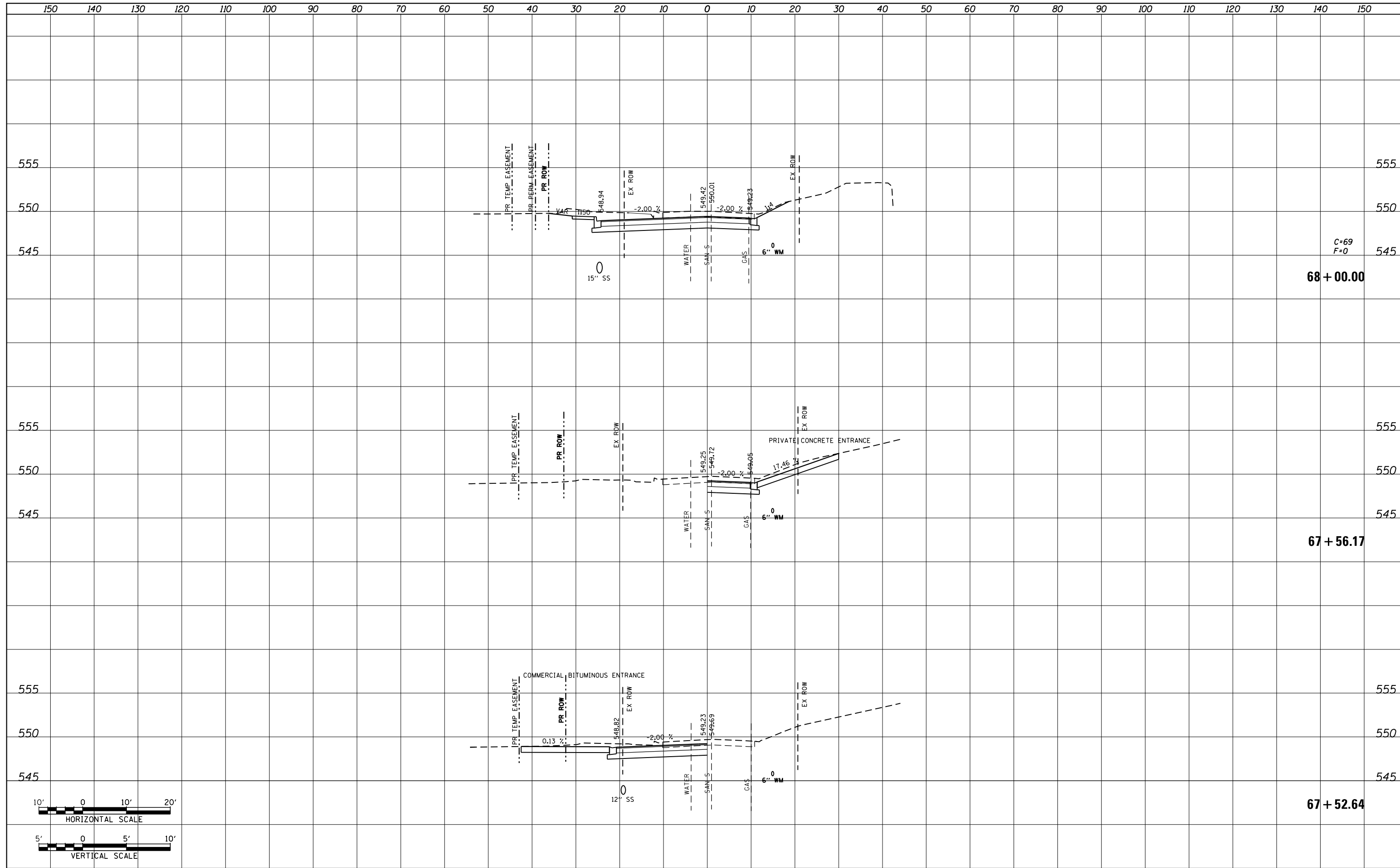
DATE	
BY	
ORIGINAL SURVEY NO.	
SURVEYED	
PLOTTED	
TEMPLATE	
AREAS	
CHECKED	



FILE NAME = P:\Projects\513501\CADD\GN\0876885-sht-xsc-park.dgn	USER NAME = default	DESIGNED - AGF	REVISIED -	STATE OF ILLINOIS DEPARTMENT OF TRANSPORTATION	PARK AVE SIDE ROAD CROSS SECTIONS			F.A.P. RTE. 600	SECTION 60-(30,31,128)-3	COUNTY MADISON	TOTAL SHEETS 529	SHEET NO. 459
PLOT SCALE = 20.0000' / in.	CHECKED - CLS	REVISIED -	SCALE: H _v 1"=10' V _v 1"=5'		SHEET NO. 4 OF 7 SHEETS	STA. 67+00.00 TO STA. 67+50.00	CONTRACT NO. 76885		ILLINOIS FED. AID PROJECT			
PLOT DATE = 1/25/2013	DATE - 01/25/2013	REVISIED -										

DATE	
BY	
SURVEYED	
PLOTTED	
TEMPLATE	
AREAS	
CHECKED	
FINAL SURVEY	
NOTE BOOK	
NO.	

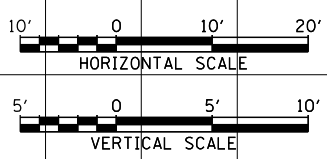
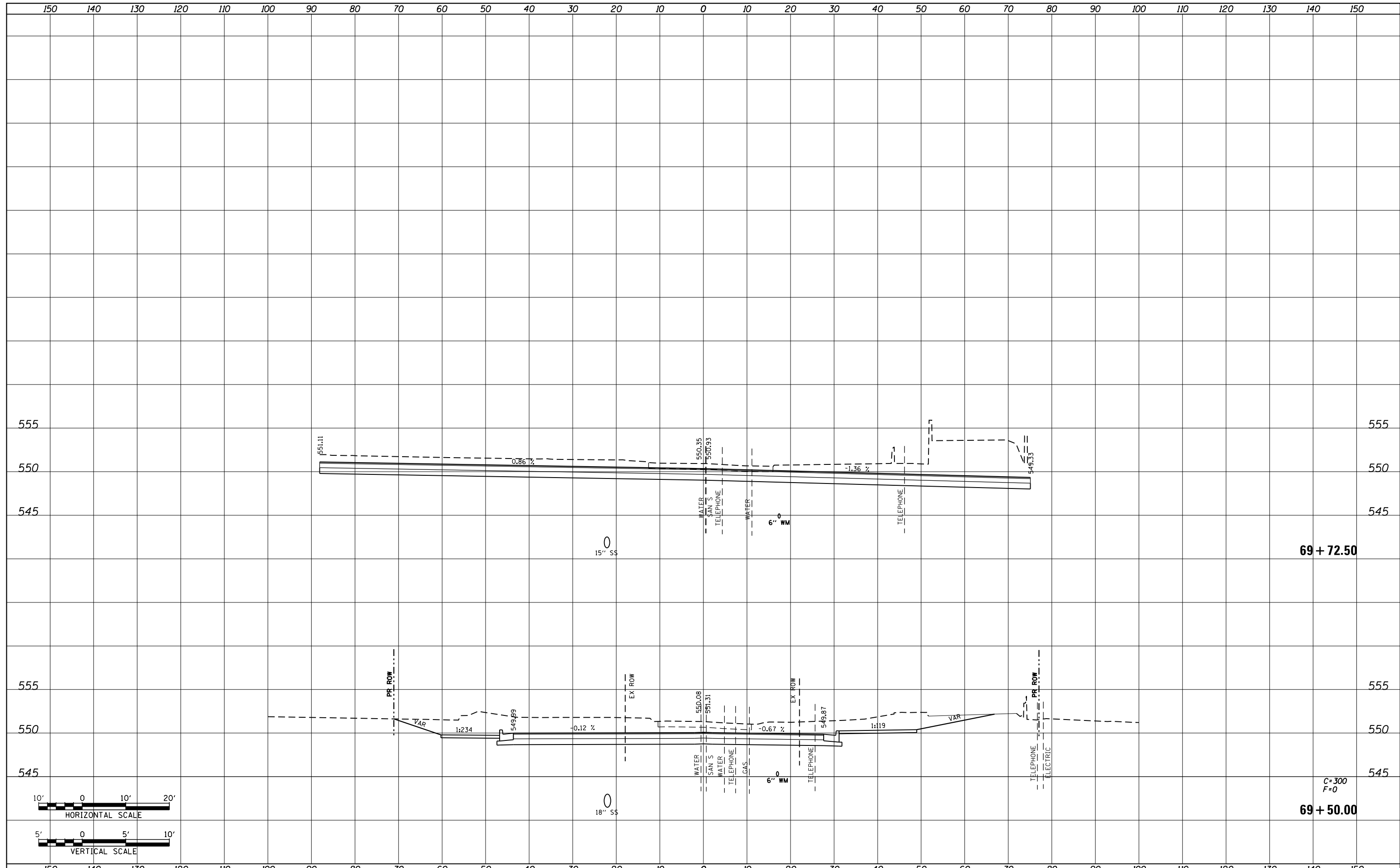
DATE	
BY	
SURVEYED	
PLOTTED	
TEMPLATE	
AREAS	
CHECKED	
ORIGINAL SURVEY	
NOTE BOOK	
NO.	



FILE NAME = P:\Projects\513501\CADD\GN\0876885-sht-xsc-park.dgn	USER NAME = default	DESIGNED - AGF	REVISIED -	STATE OF ILLINOIS DEPARTMENT OF TRANSPORTATION	PARK AVE SIDE ROAD CROSS SECTIONS			F.A.P. RTE. 600	SECTION 60-(30,31,128)-3	COUNTY MADISON	TOTAL SHEETS 529	SHEET NO. 460
PLOT SCALE = 20.0000' / in.	CHECKED - CLS	REVISIED -	SCALE: H: 1"=10' V: 1"=5'		SHEET NO. 5 OF 7 SHEETS	STA. 67+52.64	TO STA. 68+00.00	CONTRACT NO. 76885		ILLINOIS FED. AID PROJECT		
PLOT DATE = 1/25/2013	DATE - 01/25/2013	REVISIED -										

DATE	
BY	
SURVEYED	
PLOTTED	
TEMPLATE	
AREAS	
CHECKED	
FINAL SURVEY	
NOTE BOOK	
NO.	

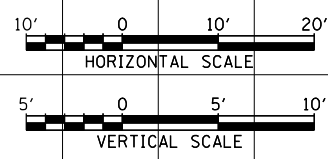
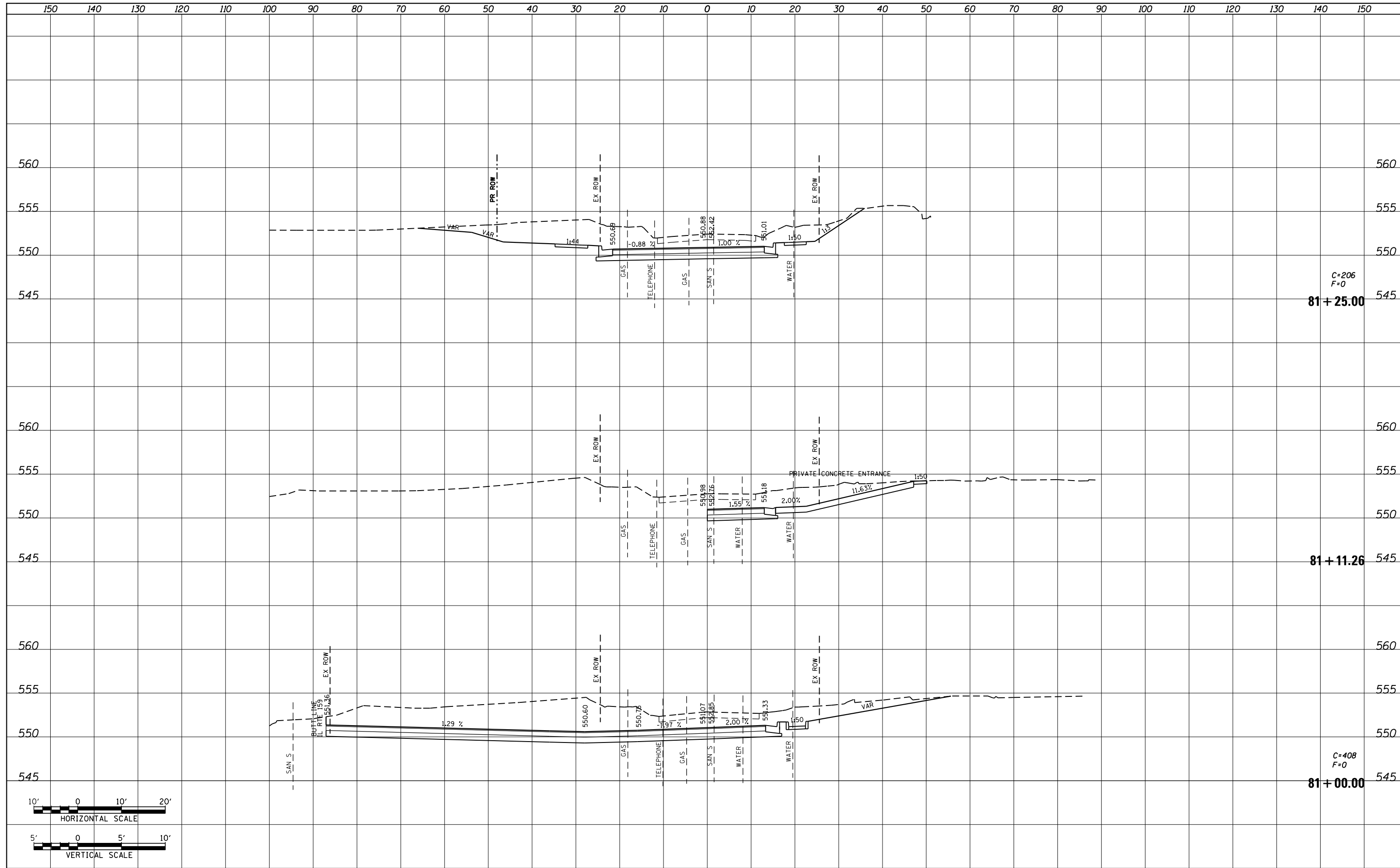
DATE	
BY	
SURVEYED	
PLOTTED	
TEMPLATE	
AREAS	
CHECKED	
ORIGINAL SURVEY	
NOTE BOOK	
NO.	



FILE NAME = P:\Projects\513501\CADD\GN\0876885-sht-xsc-park.dgn	USER NAME = default	DESIGNED - AGF	REVISIED -	STATE OF ILLINOIS DEPARTMENT OF TRANSPORTATION	PARK AVE SIDE ROAD CROSS SECTIONS			F.A.P. RTE. 600	SECTION 60-(30,31,128)-3	COUNTY MADISON	TOTAL SHEETS 529	SHEET NO. 462	
PLOT SCALE = 20.0000' / in.	CHECKED - CLS	REVISIED -	REVISIED -		SCALE: H ₁ 1"=10' V ₁ 1"=5'	SHEET NO. 7 OF 7 SHEETS	STA. 69+50.00 TO STA. 69+72.50	CONTRACT NO. 76B85		ILLINOIS FED. AID PROJECT			
PLOT DATE = 1/25/2013	DATE - 01/25/2013	REVISIED -	REVISIED -										

DATE	
BY	
SURVEYED	
PLOTTED	
TEMPLATE	
AREAS CHECKED	
NO.	

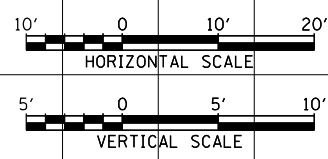
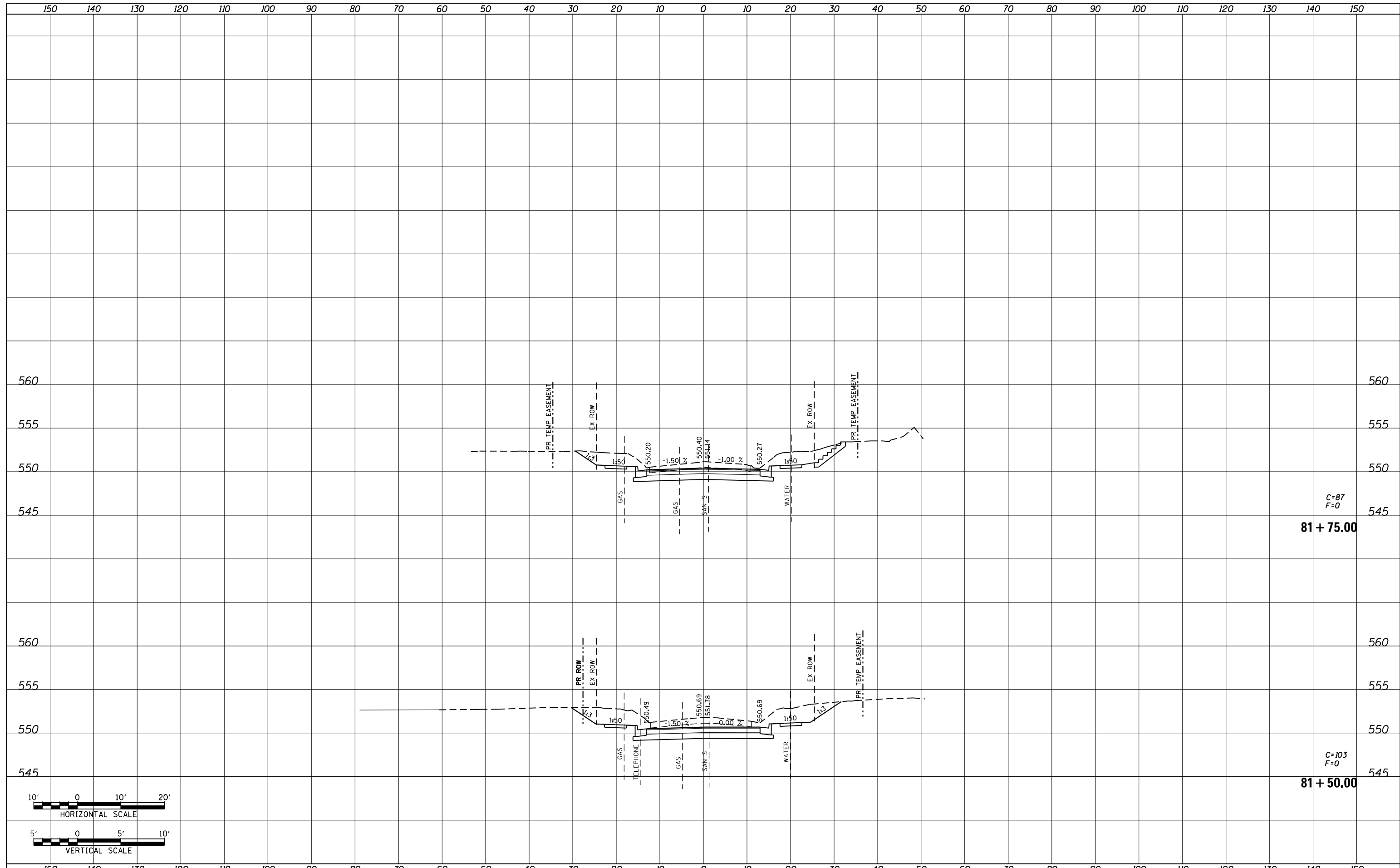
DATE	
BY	
SURVEYED	
PLOTTED	
TEMPLATE	
AREAS CHECKED	
NO.	



FILE NAME = P:\Projects\513501\CADD\DN\0876885-shr-xsc-spring.dgn	USER NAME = default	DESIGNED - AGF	REVISIED -	STATE OF ILLINOIS DEPARTMENT OF TRANSPORTATION	SPRING ST SIDE ROAD CROSS SECTIONS			F.A.P. RTE. 600	SECTION 60-(30,31,128)-3	COUNTY MADISON	TOTAL SHEETS 529	SHEET NO. 464	
PLOT SCALE = 20.0000' / in.	CHECKED - CLS	REVISIED -	REVISIED -		SCALE: H _v 1"=10' V _v 1"=5'	SHEET NO. 2 OF 4 SHEETS	STA. 81+00.00 TO STA. 81+25.00	CONTRACT NO. 76885		ILLINOIS FED. AID PROJECT			
PLOT DATE = 1/25/2013	DATE - 01/25/2013	REVISIED -	REVISIED -										

DATE	
BY	
SURVEYED	
PLOTTED	
TEMPLATE	
AREAS	
CHECKED	
FINAL SURVEY	
NOTE BOOK	
NO.	

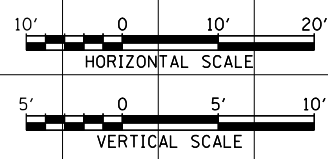
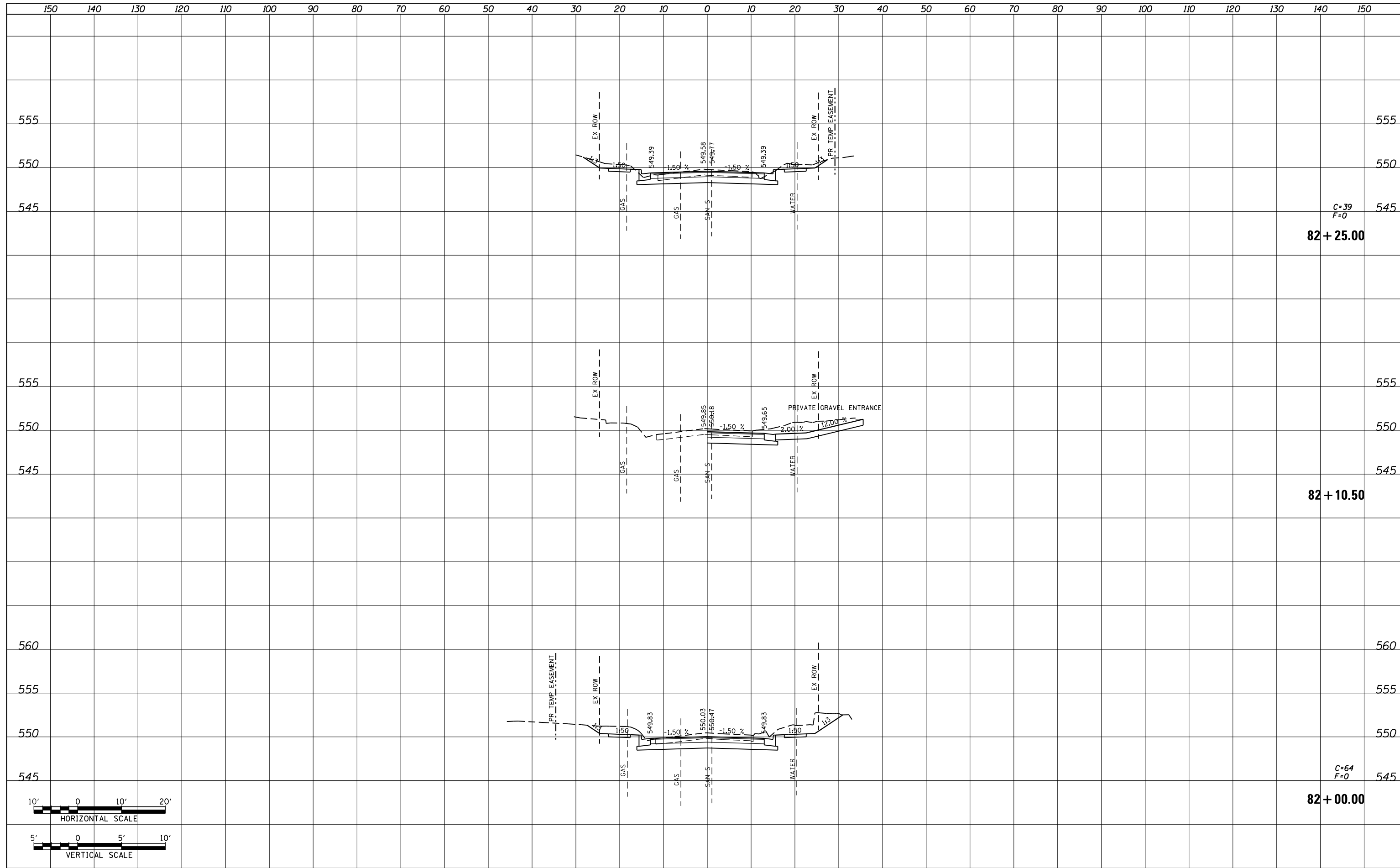
DATE	
BY	
SURVEYED	
PLOTTED	
TEMPLATE	
AREAS	
CHECKED	
ORIGINAL SURVEY	
NOTE BOOK	
NO.	



FILE NAME = P:\Projects\513501\CADD\GN\0876885-sht-xsc-spring.dgn	USER NAME = default	DESIGNED - AGF	REVISIED -	STATE OF ILLINOIS DEPARTMENT OF TRANSPORTATION	SPRING ST SIDE ROAD CROSS SECTIONS			F.A.P. RTE. 600	SECTION 60-(30,31,128)-3	COUNTY MADISON	TOTAL SHEETS 529	SHEET NO. 465
	PLOT SCALE = 20.0000' / in.	CHECKED - CLS	REVISIED -		SCALE: H ₁ 1"=10' V ₁ 1"=5'	SHEET NO. 3 OF 4 SHEETS	STA. 81+50.00	TO STA. 81+75.00	CONTRACT NO. 76B85			
	PLOT DATE = 1/25/2013	DATE - 01/25/2013	REVISIED -		ILLINOIS FED. AID PROJECT							

DATE	
BY	
FINAL SURVEY NO.	
SURVEYED PLOTTED	
TEMPLATE AREAS CHECKED	
NOTE BOOK AREAS CHECKED	

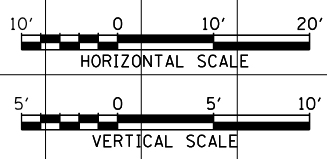
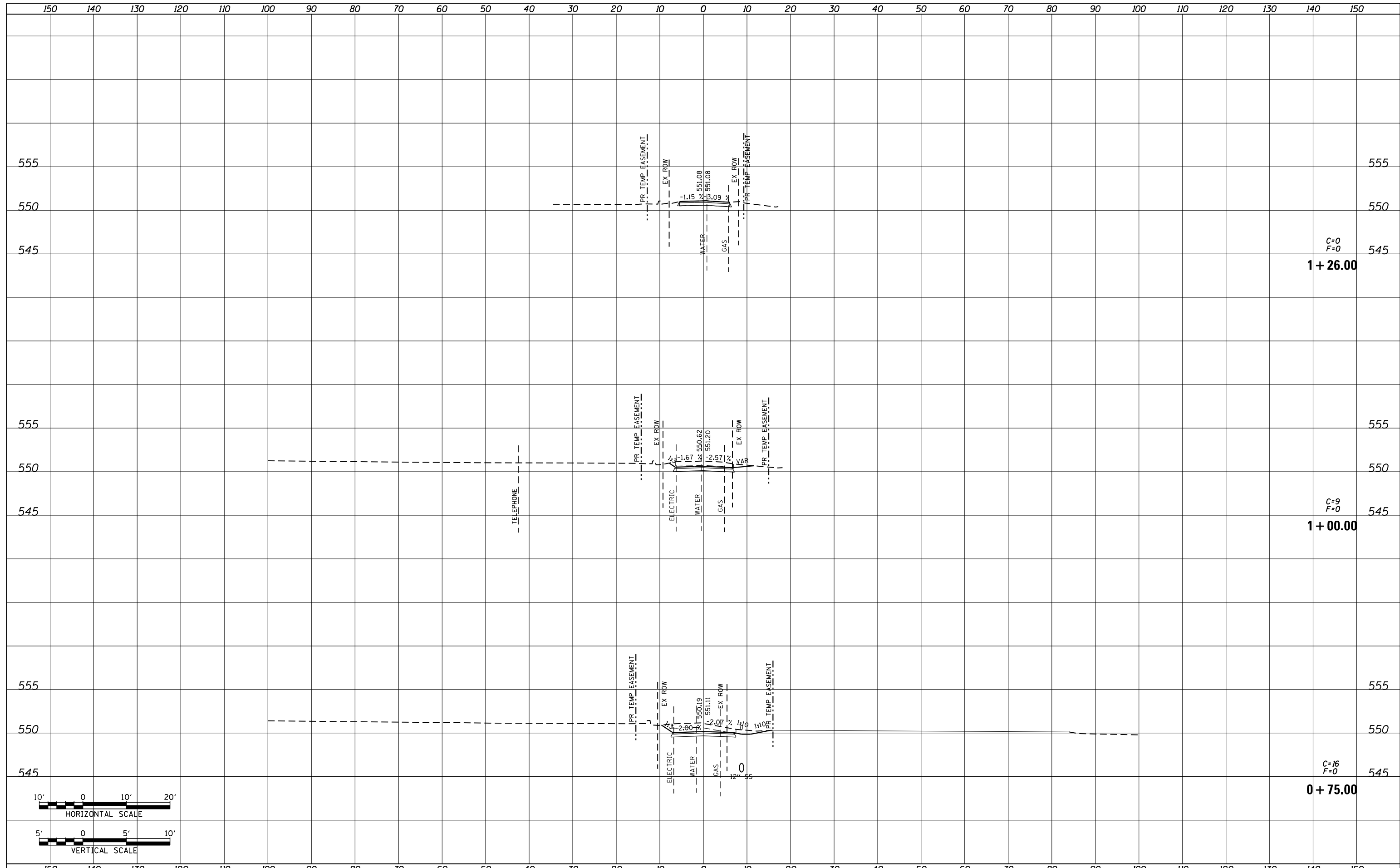
DATE	
BY	
ORIGINAL SURVEY NO.	
SURVEYED PLOTTED	
TEMPLATE AREAS CHECKED	
NOTE BOOK AREAS CHECKED	



FILE NAME = P:\Projects\513501\CADD\GN\0876885-sht-xsc-spring.dgn	USER NAME = default	DESIGNED - AGF	REVISIED -	STATE OF ILLINOIS DEPARTMENT OF TRANSPORTATION	SPRING ST SIDE ROAD CROSS SECTIONS			F.A.P. RTE. 600	SECTION 60-(30,31,128)-3	COUNTY MADISON	TOTAL SHEETS 529	SHEET NO. 466	
PLOT SCALE = 20.0000' / in.	CHECKED - CLS	REVISIED -	REVISIED -		SCALE: H _v 1"=10' V _v 1"=5'	SHEET NO. 4 OF 4 SHEETS	STA. 82+00.00 TO STA. 82+25.00	CONTRACT NO. 76885		ILLINOIS FED. AID PROJECT			
PLOT DATE = 1/25/2013	DATE - 01/25/2013	REVISIED -	REVISIED -										

DATE	
BY	
SURVEYED	
PLOTTED	
TEMPLATE	
AREAS	
CHECKED	
FINAL SURVEY	
NOTE BOOK	
NO.	

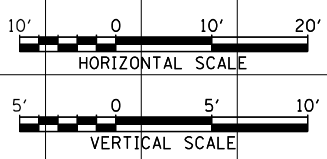
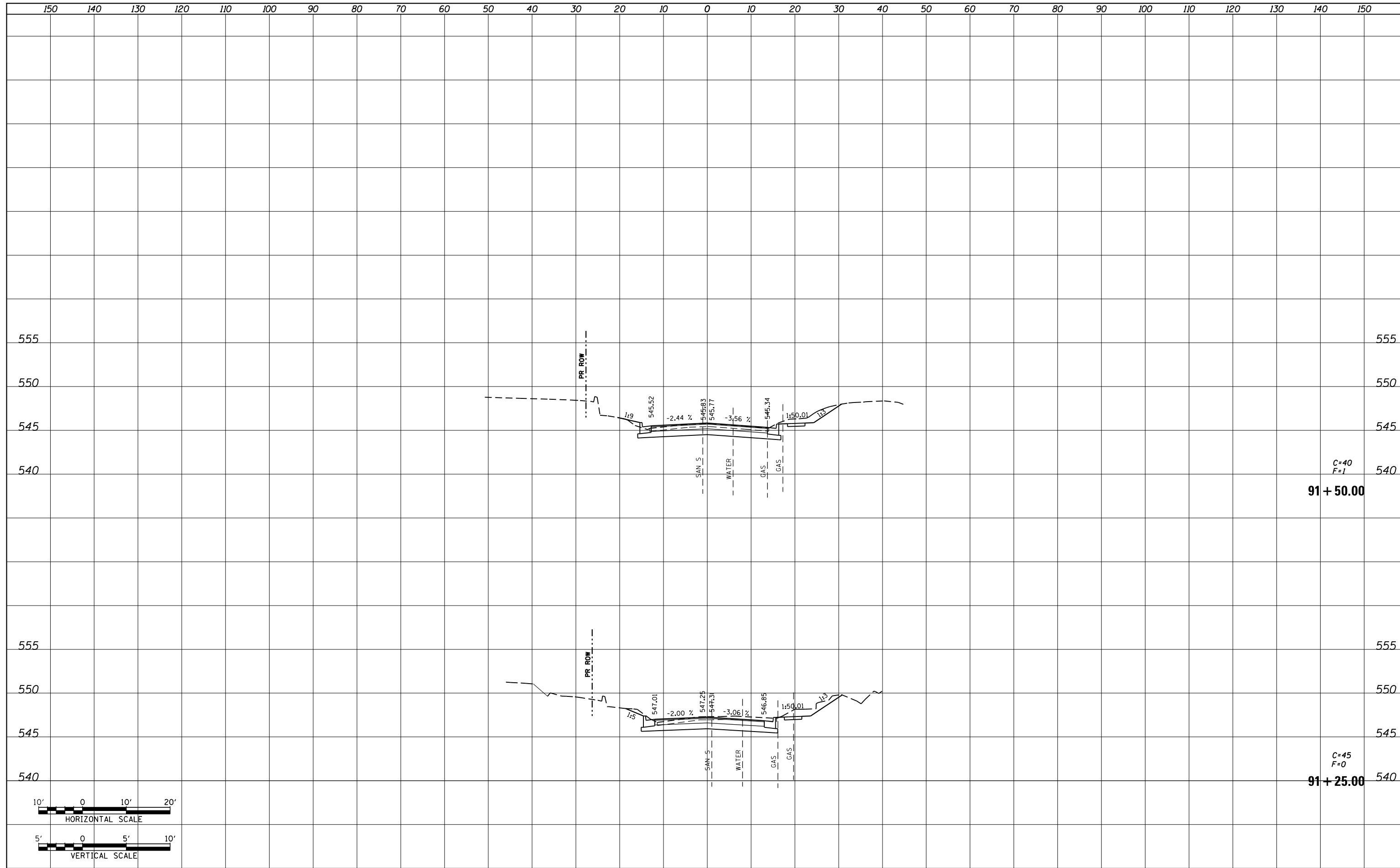
DATE	
BY	
SURVEYED	
PLOTTED	
TEMPLATE	
AREAS	
CHECKED	
ORIGINAL SURVEY	
NOTE BOOK	
NO.	



FILE NAME = P:\Projects\513501\CADD\GN\0876885-sht-xsc-all	USER NAME = default	DESIGNED - AGF	REVISIED -	STATE OF ILLINOIS DEPARTMENT OF TRANSPORTATION	ALLEY AT 190 + 65 SIDE ROAD CROSS SECTIONS			F.A.P. RTE. 600	SECTION 60-(30,31,128)-3	COUNTY MADISON	TOTAL SHEETS 529	SHEET NO. 468
	PLOT SCALE = 20.0000' / in.	CHECKED - CLS	REVISIED -		SCALE: H: 1"=10' V: 1"=5'	SHEET NO. 2 OF 2 SHEETS	STA. 0+75.00	TO STA. 1+26.00	CONTRACT NO. 76885		ILLINOIS FED. AID PROJECT	
	PLOT DATE = 1/25/2013	DATE - 01/25/2013	REVISIED -									

DATE	
BY	
SURVEYED	
PLOTTED	
TEMPLATE	
AREAS	
CHECKED	
FINAL SURVEY	
NOTE BOOK	
NO.	

DATE	
BY	
SURVEYED	
PLOTTED	
TEMPLATE	
AREAS	
CHECKED	
ORIGINAL SURVEY	
NOTE BOOK	
NO.	

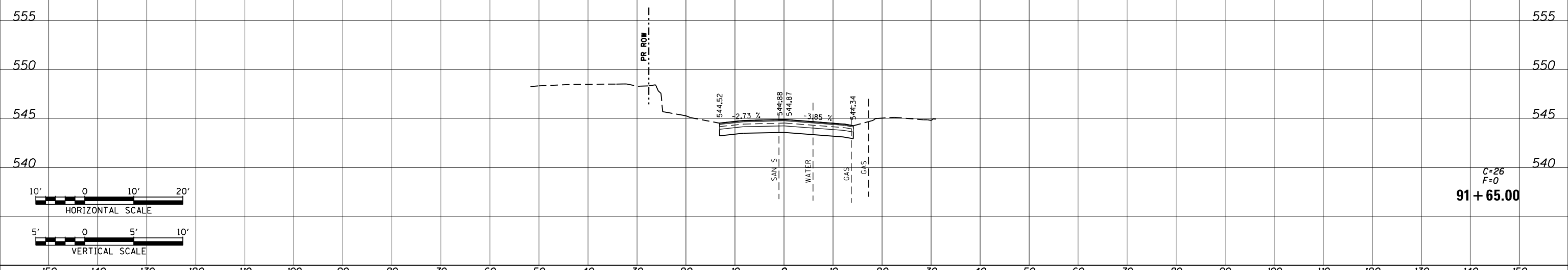


FILE NAME = P:\Projects\513501\CADD\GN\0876885-sht-xsc-autumn.dgn	USER NAME = default	DESIGNED - AGF	REVISIED -	STATE OF ILLINOIS DEPARTMENT OF TRANSPORTATION	AUTUMN AVE SIDE ROAD CROSS SECTIONS			F.A.P. RTE. 600	SECTION 60-(30,31,128)-3	COUNTY MADISON	TOTAL SHEETS 529	SHEET NO. 471
PLOT SCALE = 20.0000' / in.	CHECKED - CLS	REVISIED -	SCALE: H: 1"=10' V: 1"=5'		SHEET NO. 3 OF 4 SHEETS	STA. 91+25.00	TO STA. 91+50.00	CONTRACT NO. 76885		ILLINOIS FED. AID PROJECT		
PLOT DATE = 1/25/2013	DATE - 01/25/2013	REVISIED -										

150 140 130 120 110 100 90 80 70 60 50 40 30 20 10 0 10 20 30 40 50 60 70 80 90 100 110 120 130 140 150

DATE	BY	SURVEYED	PLOTTED	AREAS CHECKED
NO.		NOTE BOOK	TEMPLATE	AREAS CHECKED

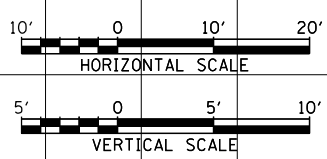
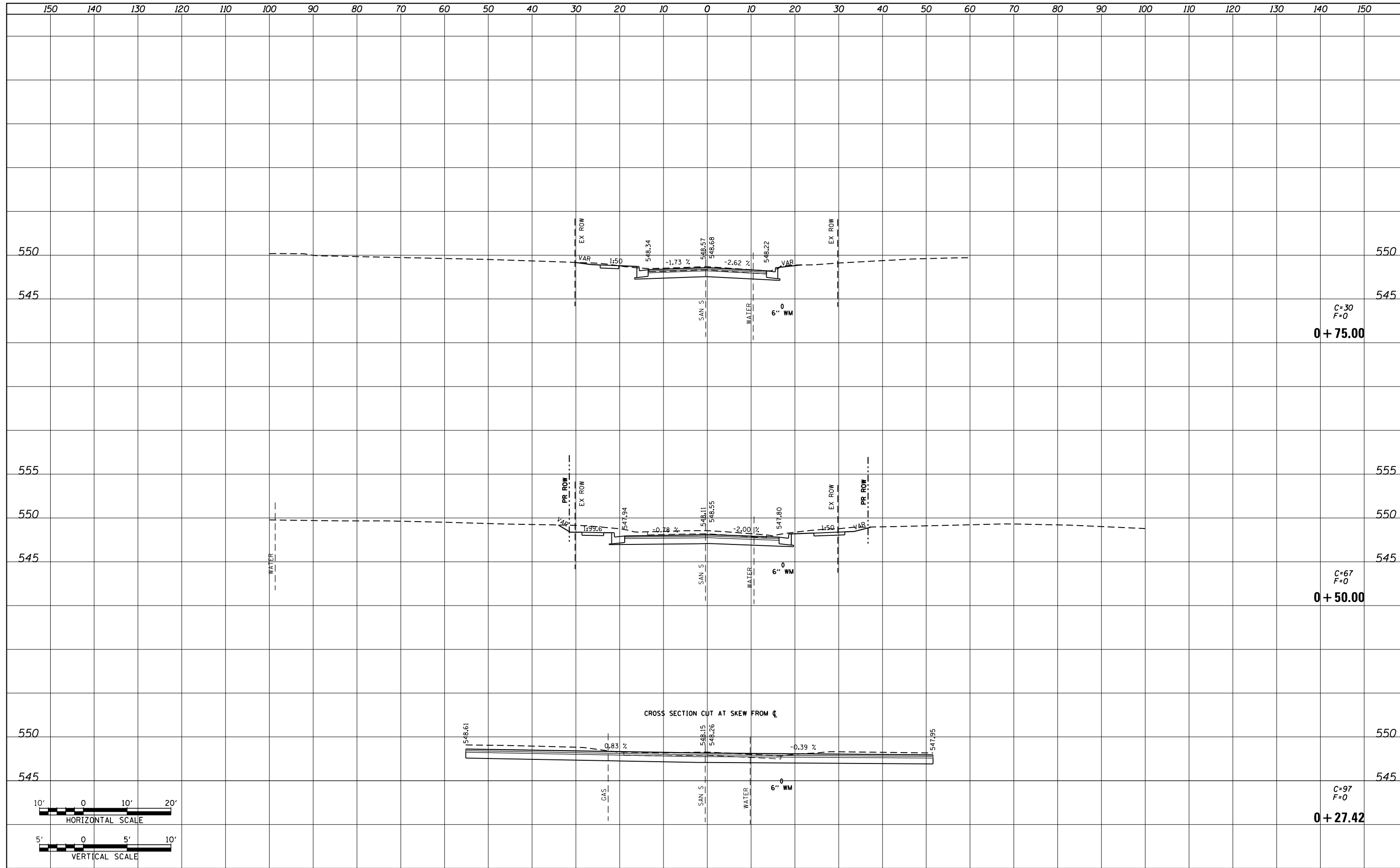
DATE	BY	SURVEYED	PLOTTED	AREAS CHECKED
NO.		NOTE BOOK	TEMPLATE	AREAS CHECKED



FILE NAME = P:\Projects\513501\CADD\GN\0876885-shr-xsc-autumn.dgn	USER NAME = default	DESIGNED - AGF	REVISIED -	STATE OF ILLINOIS DEPARTMENT OF TRANSPORTATION	AUTUMN AVE SIDE ROAD CROSS SECTIONS			F.A.P. RTE. 600	SECTION 60-(30,31,128)-3	COUNTY MADISON	TOTAL SHEETS 529	SHEET NO. 472	
PLOT SCALE = 20.0009' / in.	CHECKED - CLS	REVISIED -	REVISIED -		SCALE: H: 1"=10' V: 1"=5'	SHEET NO. 4 OF 4 SHEETS	STA. 91+65.00 TO STA. 91+65.00	CONTRACT NO. 76885		ILLINOIS FED. AID PROJECT			
PLOT DATE = 1/25/2013	DATE - 01/25/2013	REVISIED -	REVISIED -										

DATE	
BY	
FINAL SURVEY	SURVEYED
NOTE BOOK	PLOTTED
NO.	TEMPLATE
	AREAS CHECKED

DATE	
BY	
ORIGINAL SURVEY	SURVEYED
NOTE BOOK	PLOTTED
NO.	TEMPLATE
	AREAS CHECKED



FILE NAME =	USER NAME = default	DESIGNED - AGF	REVISED -
P:\Projects\513501\CADD\GN\0876885-sht-xsc-brwn.dgn		DRAWN - AGF	REVISED -
		CHECKED - CLS	REVISED -
		DATE - 01/25/2013	REVISED -

**STATE OF ILLINOIS
DEPARTMENT OF TRANSPORTATION**

BROWN AVE SIDE ROAD CROSS SECTIONS	
SCALE: H _v 1"=10' V _v 1"=5'	SHEET NO. 1 OF 2 SHEETS
STA. 0+27.42	TO STA. 0+75.00

F.A. RTE.	SECTION	COUNTY	TOTAL SHEETS	SHEET NO.
600	60-(30,31,128)-3	MADISON	529	473
CONTRACT NO. 76885			ILLINOIS FED. AID PROJECT	

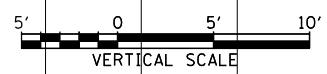
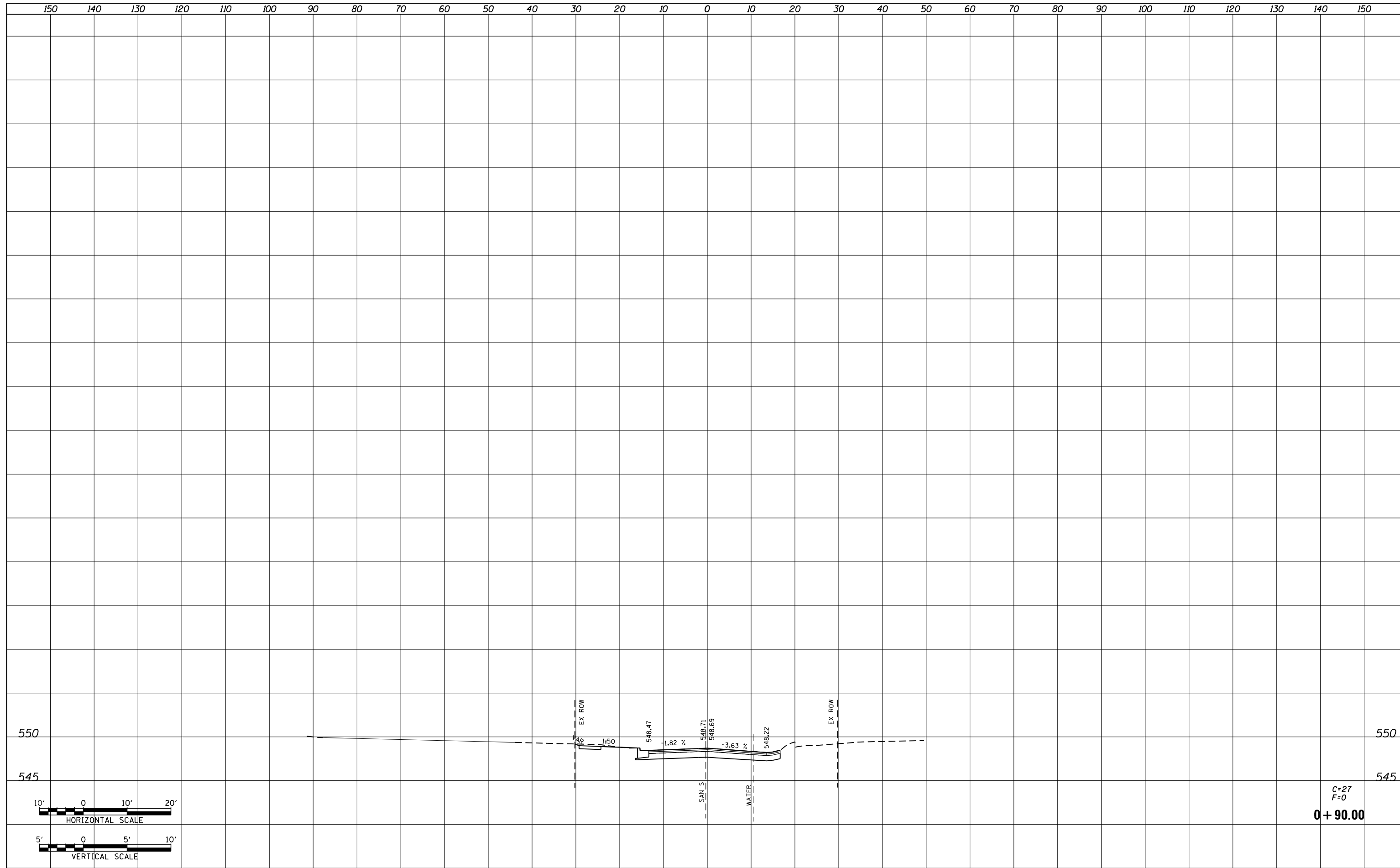
C=30
F=0
0 + 75.00

C=67
F=0
0 + 50.00

C=97
F=0
0 + 27.42

DATE	
BY	
SURVEYED	
PLOTTED	
TEMPLATE	
AREAS	
CHECKED	
FINAL SURVEY	
NOTE BOOK	
NO.	

DATE	
BY	
SURVEYED	
PLOTTED	
TEMPLATE	
AREAS	
CHECKED	
ORIGINAL SURVEY	
NOTE BOOK	
NO.	



FILE NAME =	USER NAME = default	DESIGNED - AGF	REVISED -
P:\Projects\513501\CADD\GN\0876885-shr-xsc-brown.dgn		DRAWN - AGF	REVISED -
		CHECKED - CLS	REVISED -
		DATE - 01/25/2013	REVISED -

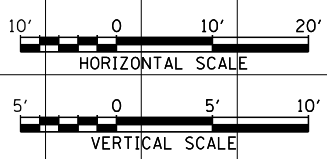
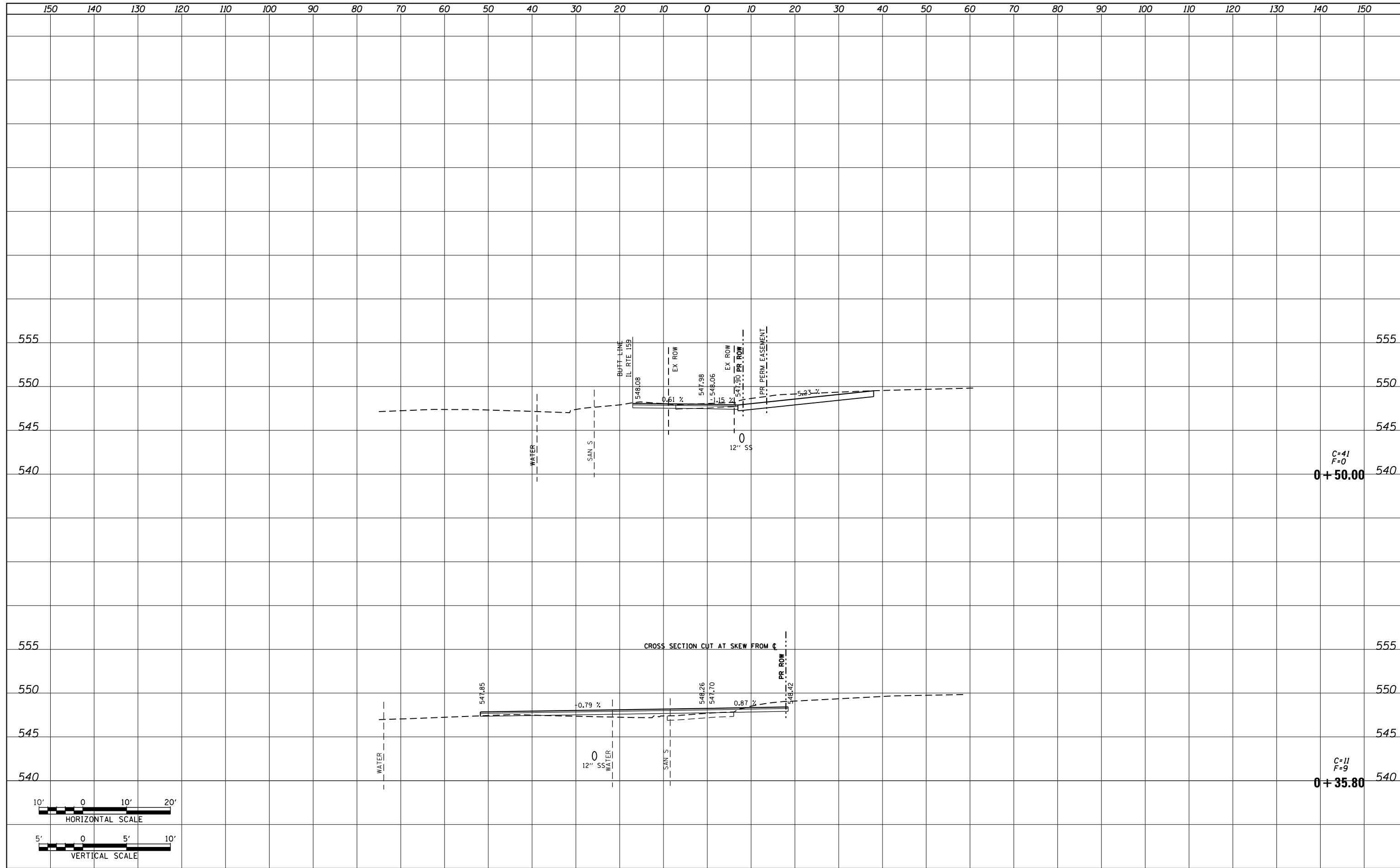
**STATE OF ILLINOIS
DEPARTMENT OF TRANSPORTATION**

BROWN AVE SIDE ROAD CROSS SECTIONS	
SCALE: H _v 1"=10' V _v 1"=5'	SHEET NO. 2 OF 2 SHEETS
STA. 0+90.00	TO STA. 0+90.00

F.A. RTE.	SECTION	COUNTY	TOTAL SHEETS	SHEET NO.
600	60-(30,31,128)-3	MADISON	529	474
CONTRACT NO. 76885			ILLINOIS FED. AID PROJECT	

DATE	
BY	
FINAL SURVEY NO.	
SURVEYED	
PLOTTED	
TEMPLATE	
AREAS CHECKED	
NOTE BOOK	
AREAS CHECKED	

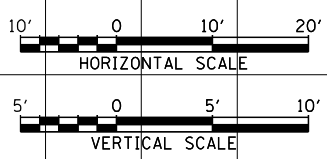
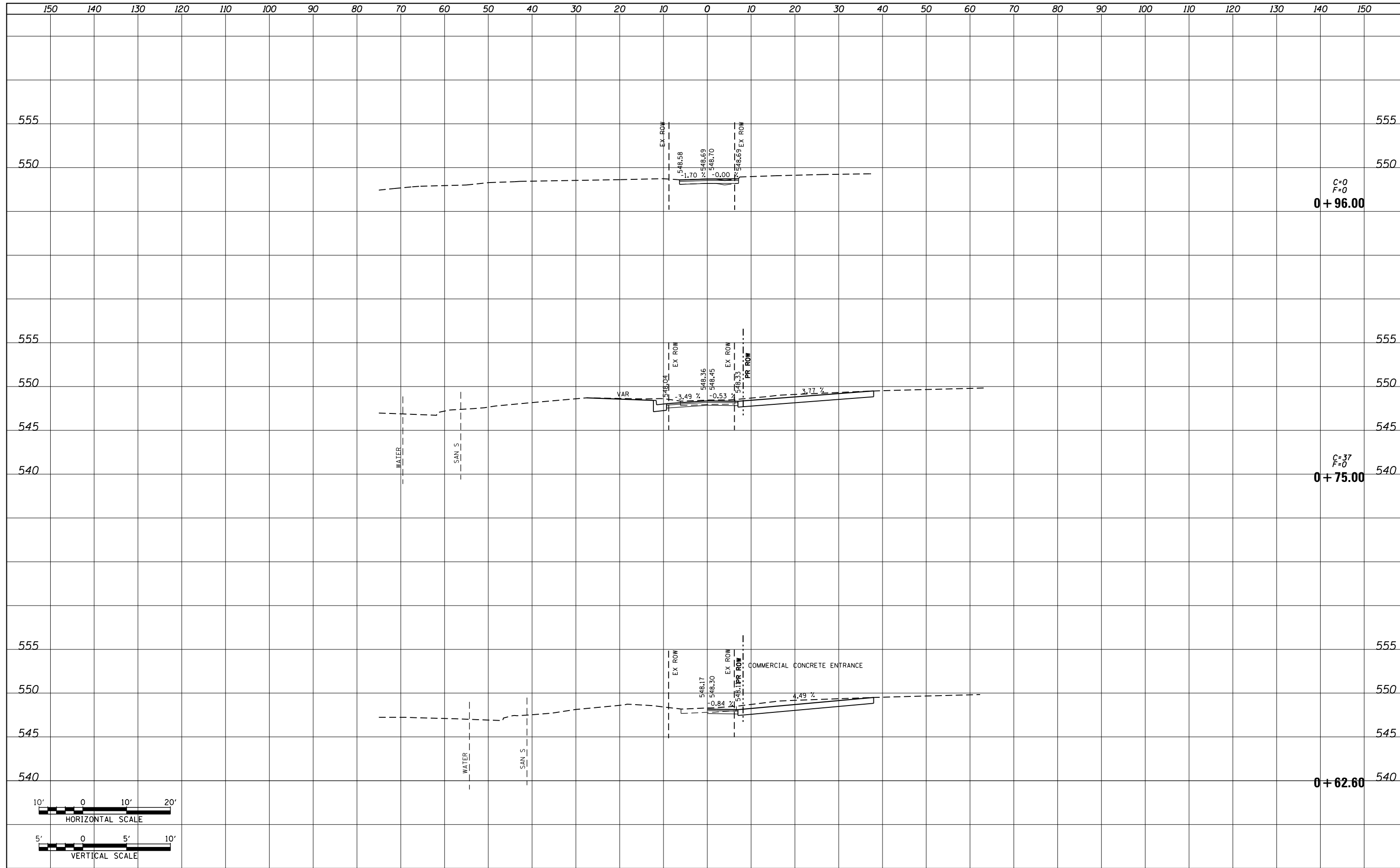
DATE	
BY	
ORIGINAL SURVEY NO.	
SURVEYED	
PLOTTED	
TEMPLATE	
AREAS CHECKED	
NOTE BOOK	
AREAS CHECKED	



FILE NAME = P:\Projects\513501\CADD\GN\0876885-shr-xsc-all-19303.dgn	USER NAME = default	DESIGNED - AGF	REVISIED -	STATE OF ILLINOIS DEPARTMENT OF TRANSPORTATION	ALLEY AT 193 + 03 SIDE ROAD CROSS SECTIONS			F.A.P. RTE. 600	SECTION 60-(30,31,128)-3	COUNTY MADISON	TOTAL SHEETS 529	SHEET NO. 475
PLOT SCALE = 20.0000' / in.	CHECKED - CLS	REVISIED -	REVISIED -		SCALE: H: 1"=10' V: 1"=5'	SHEET NO. 1 OF 2 SHEETS	STA. 0+35.80	TO STA. 0+50.00	CONTRACT NO. 76885			
PLOT DATE = 1/25/2013	DATE - 01/25/2013	REVISIED -	REVISIED -		ILLINOIS FED. AID PROJECT							

DATE	
BY	
SURVEYED	
PLOTTED	
TEMPLATE	
AREAS	
CHECKED	
FINAL SURVEY	
NOTE BOOK	
NO.	

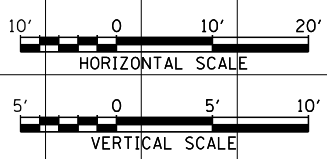
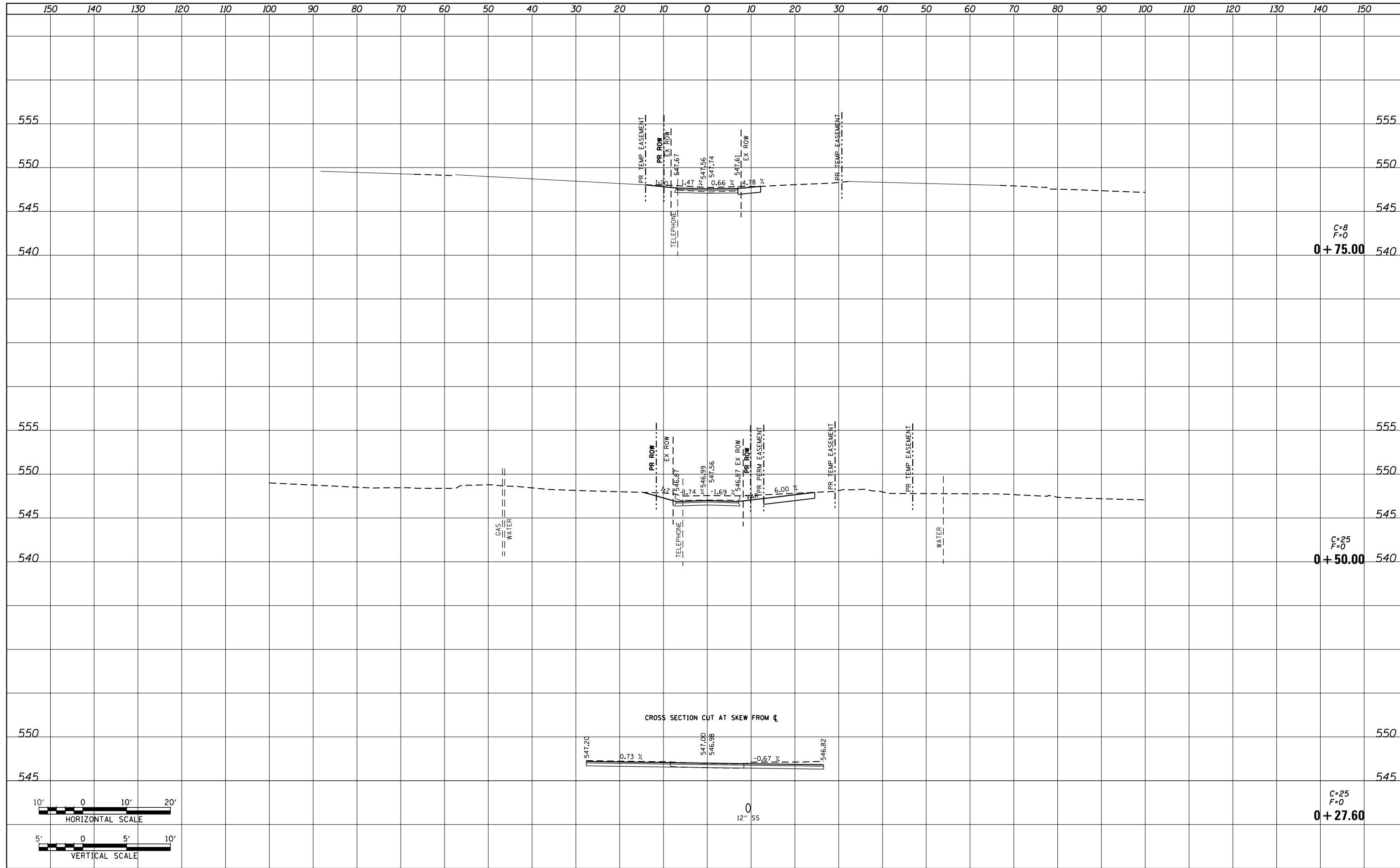
DATE	
BY	
SURVEYED	
PLOTTED	
TEMPLATE	
AREAS	
CHECKED	
ORIGINAL SURVEY	
NOTE BOOK	
NO.	



FILE NAME =	USER NAME = default	DESIGNED - AGF	REVISED -	STATE OF ILLINOIS DEPARTMENT OF TRANSPORTATION	ALLEY AT 193 + 03 SIDE ROAD CROSS SECTIONS			F.A.P. RTE.	SECTION	COUNTY	TOTAL SHEETS	SHEET NO.
P:\Projects\513501\CADD\GN\0876885-sht-xsc-all-19303.dgn		DRAWN - AGF	REVISED -		600	60-(30,31,128)-3	MADISON	529	476			
		CHECKED - CLS	REVISED -		SCALE: H: 1"=10' V: 1"=5'			SHEET NO. 2 OF 2 SHEETS		STA. 0+62.60 TO STA. 0+96.00	CONTRACT NO. 76885	
		DATE - 01/25/2013	REVISED -		ILLINOIS FED. AID PROJECT							

DATE	
BY	
SURVEYED	
PLOTTED	
TEMPLATE	
AREAS	
CHECKED	
FINAL SURVEY	
NOTE BOOK	
NO.	

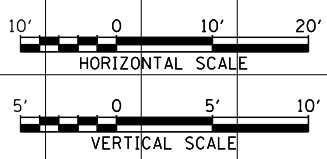
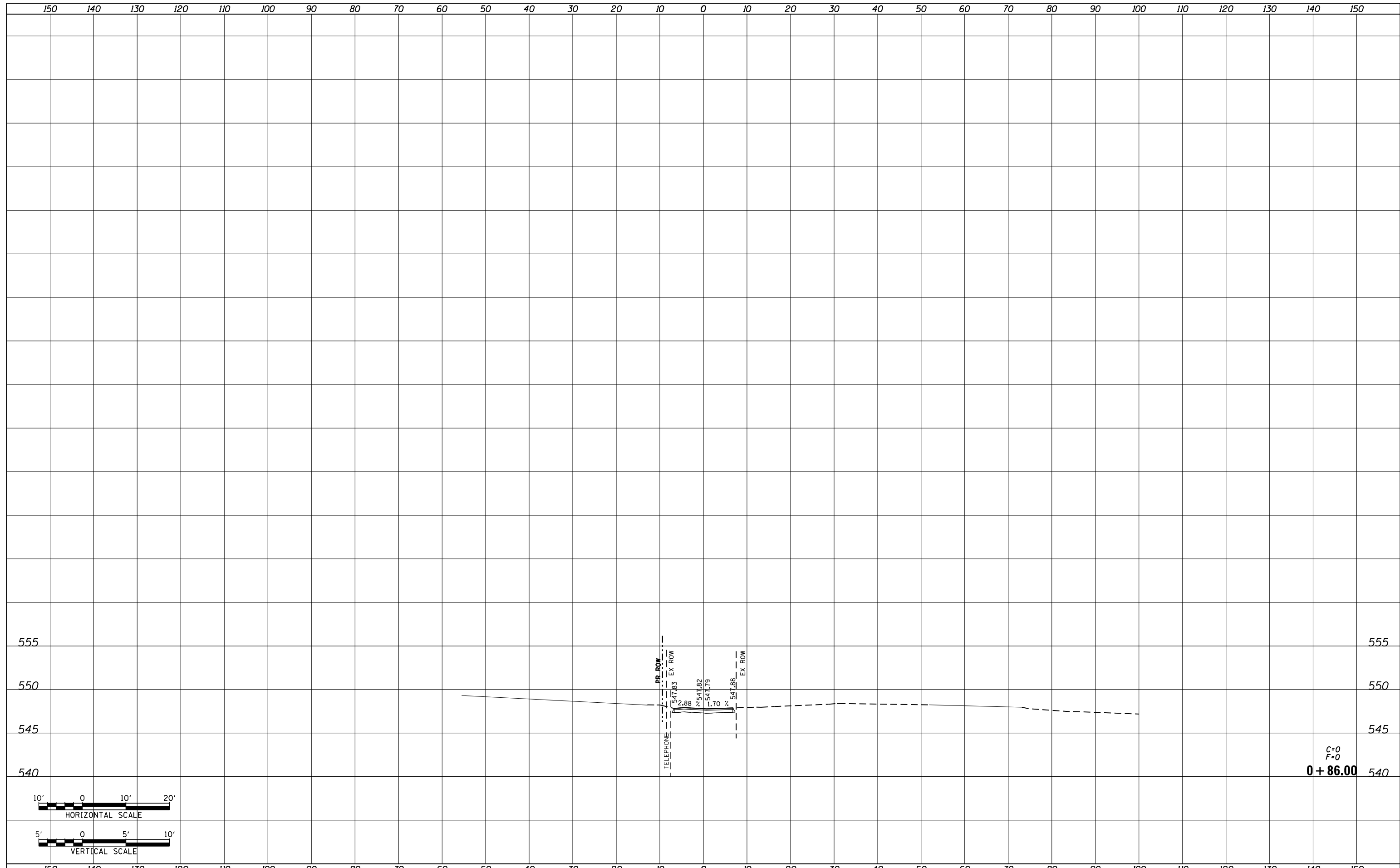
DATE	
BY	
SURVEYED	
PLOTTED	
TEMPLATE	
AREAS	
CHECKED	
ORIGINAL SURVEY	
NOTE BOOK	
NO.	



FILE NAME = P:\Projects\513501\CADD\DGN\0876885-sht-xsc-all	USER NAME = default	DESIGNED - AGF	REVISÉD -	STATE OF ILLINOIS DEPARTMENT OF TRANSPORTATION	ALLEY AT 194 + 20 SIDE ROAD CROSS SECTIONS			F.A.P. RTE. 600	SECTION 60-(30,31,128)-3	COUNTY MADISON	TOTAL SHEETS 529	SHEET NO. 477
	PLOT SCALE = 20.0000' / in.	CHECKED - CLS	REVISÉD -		SCALE: H _v 1"=10' V _v 1"=5'	SHEET NO. 1 OF 2 SHEETS	STA. 0+27.60	TO STA. 0+75.00	CONTRACT NO. 76885			
	PLOT DATE = 1/25/2013	DATE - 01/25/2013	REVISÉD -		ILLINOIS FED. AID PROJECT							

DATE	
BY	
SURVEYED	
PLOTTED	
TEMPLATE	
AREAS	
CHECKED	
FINAL SURVEY	
NOTE BOOK	
NO.	

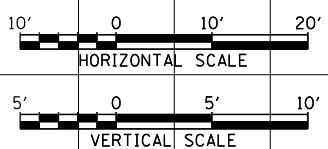
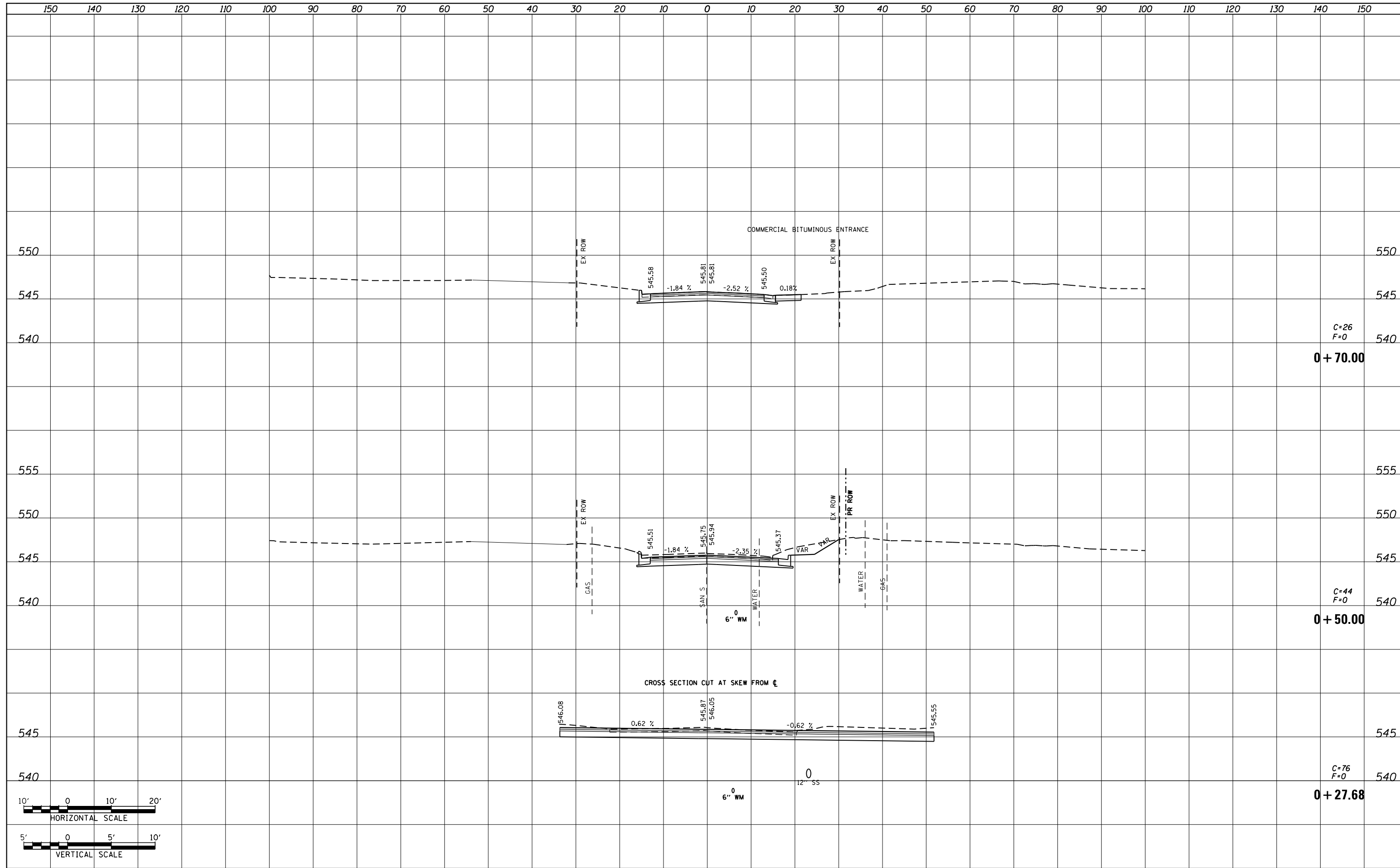
DATE	
BY	
SURVEYED	
PLOTTED	
TEMPLATE	
AREAS	
CHECKED	
ORIGINAL SURVEY	
NOTE BOOK	
NO.	



FILE NAME = P:\Projects\513501\CADD\GN\0876885-sht-xsc-allby-19420.dgn	USER NAME = default	DESIGNED - AGF	REVISED -	STATE OF ILLINOIS DEPARTMENT OF TRANSPORTATION	ALLEY AT 194 + 20 SIDE ROAD CROSS SECTIONS			F.A.P. RTE. 600	SECTION 60-(30,31,128)-3	COUNTY MADISON	TOTAL SHEETS 529	SHEET NO. 478
	PLOT SCALE = 20.0000' / in.	CHECKED - CLS	REVISED -		SCALE: H: 1"=10' V: 1"=5'	SHEET NO. 2 OF 2 SHEETS	STA. 0+86.00	TO STA. 0+86.00	CONTRACT NO. 76885			
	PLOT DATE = 1/25/2013	DATE - 01/25/2013	REVISED -		ILLINOIS FED. AID PROJECT							

DATE	
BY	
SURVEYED	
PLOTTED	
TEMPLATE	
AREAS	
CHECKED	
FINAL SURVEY	
NOTE BOOK	
NO.	

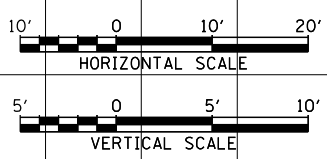
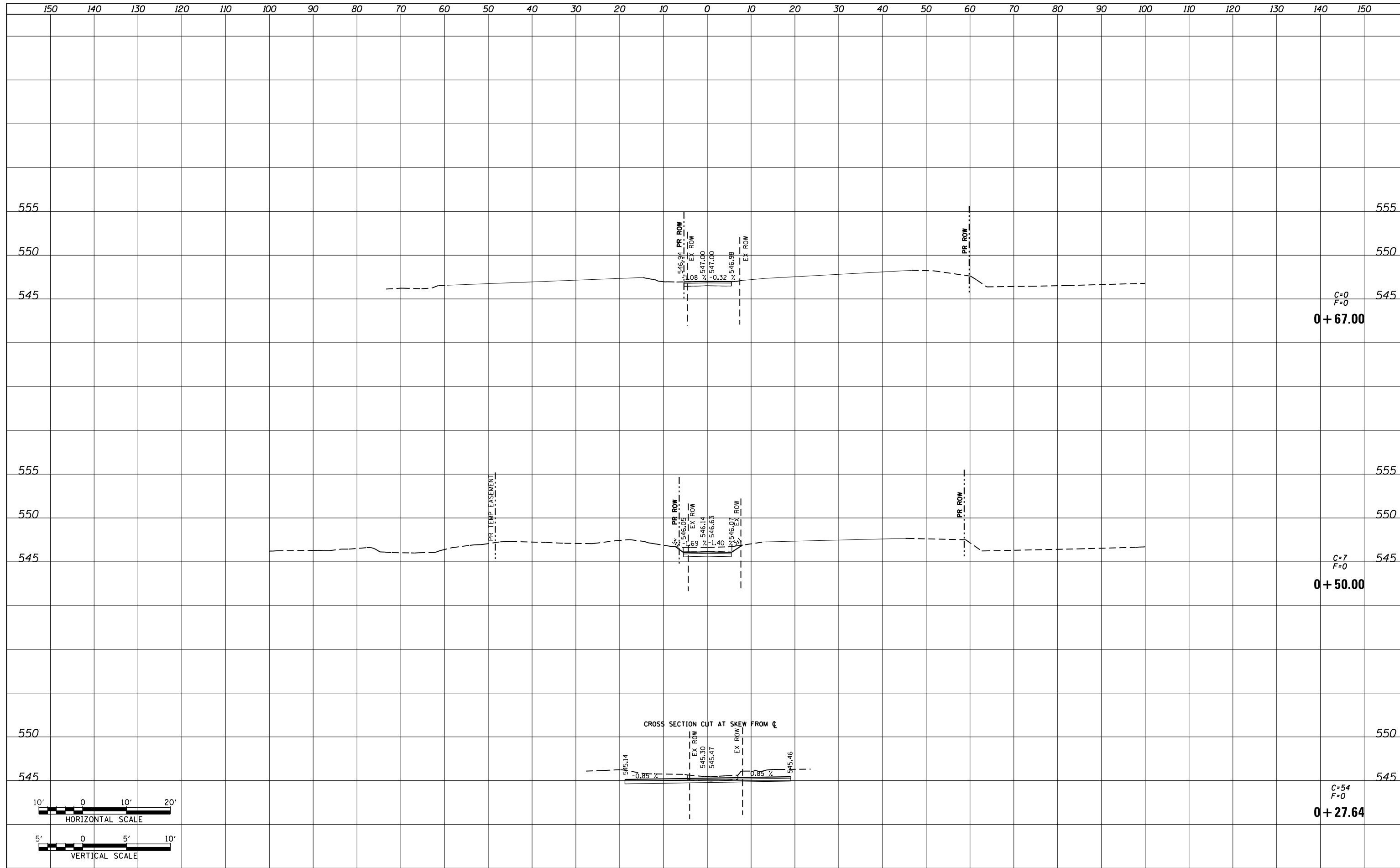
DATE	
BY	
SURVEYED	
PLOTTED	
TEMPLATE	
AREAS	
CHECKED	
ORIGINAL SURVEY	
NOTE BOOK	
NO.	



FILE NAME =	USER NAME = default	DESIGNED - AGF	REVISED -	STATE OF ILLINOIS DEPARTMENT OF TRANSPORTATION	WADSWORTH ST SIDE ROAD CROSS SECTIONS			F.A.P. RTE.	SECTION	COUNTY	TOTAL SHEETS	SHEET NO.
P:\Projects\513501\CADD\GN\0876885-sht-xsc-wadsworth.dgn		DRAWN - AGF	REVISED -		600	60-(30,31,128)-3	MADISON	529	479			
PLOT SCALE = 20.0000' / in.		CHECKED - CLS	REVISED -		CONTRACT NO. 76885							
PLOT DATE = 1/25/2013		DATE - 01/25/2013	REVISED -		ILLINOIS FED. AID PROJECT							
				SCALE: H: 1"=10' V: 1"=5'		SHEET NO. 1 OF 1 SHEETS		STA. 0+27.68 TO STA. 0+70.00				

DATE	
BY	
SURVEYED	
PLOTTED	
TEMPLATE	
AREAS	
CHECKED	
FINAL SURVEY	
NOTE BOOK	
NO.	

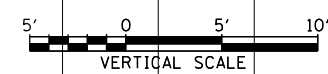
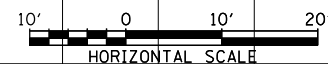
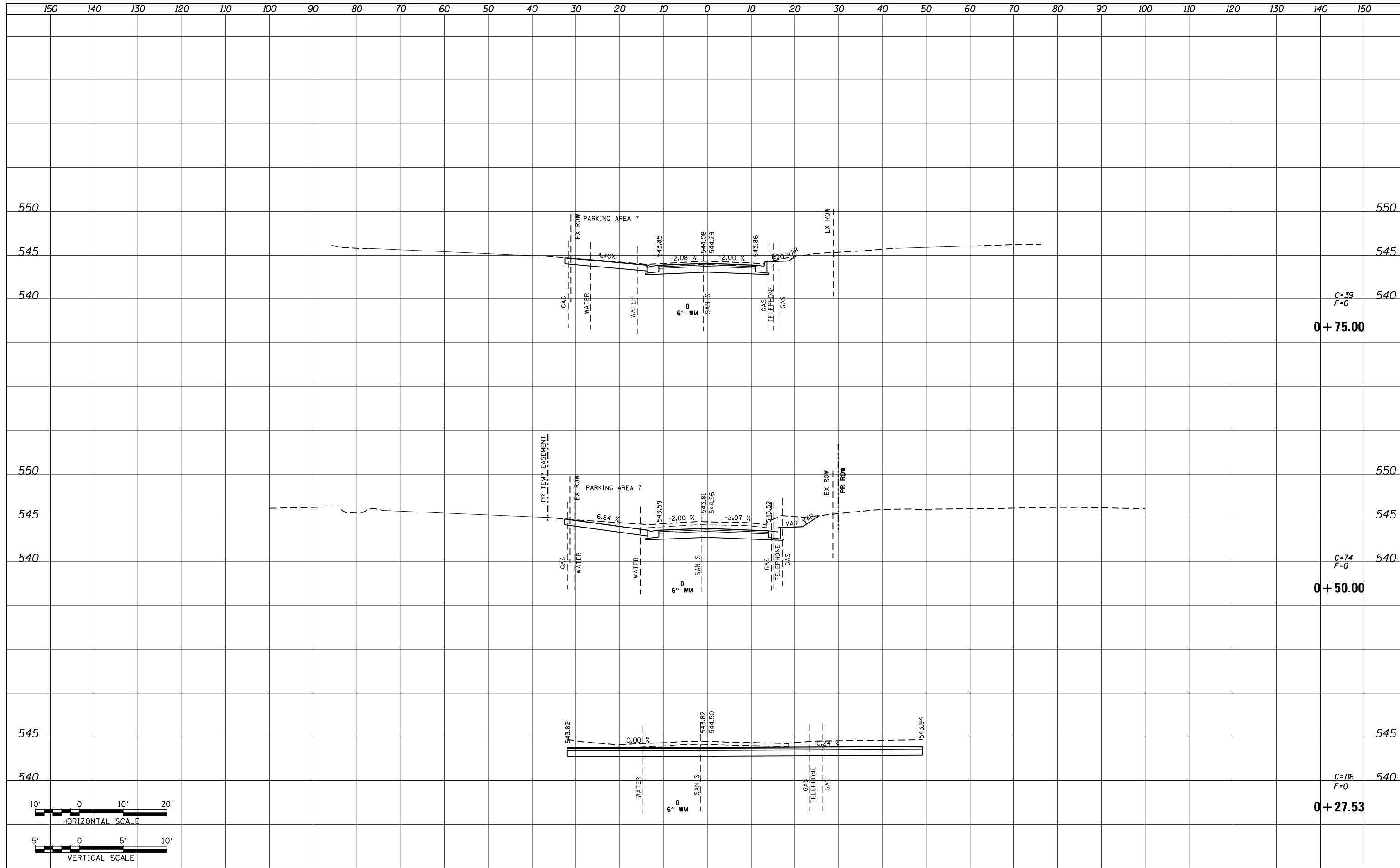
DATE	
BY	
SURVEYED	
PLOTTED	
TEMPLATE	
AREAS	
CHECKED	
ORIGINAL SURVEY	
NOTE BOOK	
NO.	



FILE NAME = P:\Projects\513501\CADD\GN\0876885-shr-xsc-all	USER NAME = default	DESIGNED - AGF	REVISIED -	STATE OF ILLINOIS DEPARTMENT OF TRANSPORTATION	ALLEY AT 196 + 76 SIDE ROAD CROSS SECTIONS			F.A.P. RTE. 600	SECTION 60-(30,31,128)-3	COUNTY MADISON	TOTAL SHEETS 529	SHEET NO. 480
		DRAWN - AGF	REVISIED -		SCALE: H _v 1"=10' V _v 1"=5'	SHEET NO. 1 OF 1 SHEETS	STA. 0+27.64	TO STA. 0+67.00	CONTRACT NO. 76885			
		CHECKED - CLS	REVISIED -		ILLINOIS FED. AID PROJECT							
		DATE - 01/25/2013	REVISIED -									

DATE	
BY	
FINAL SURVEY	SURVEYED
NOTE BOOK	PLOTTED
NO.	TEMPLATE
	AREAS CHECKED
	AREAS CHECKED

DATE	
BY	
ORIGINAL SURVEY	SURVEYED
NOTE BOOK	PLOTTED
NO.	TEMPLATE
	AREAS CHECKED
	AREAS CHECKED



FILE NAME =	USER NAME = default	DESIGNED -	AGF	REVISED -	
P:\Projects\513501\CADD\GN\0876885-sht-xsc-rebecca.dgn		DRAWN -	AGF	REVISED -	
		PLOT SCALE = 20.0000' / in.	CHECKED -	CLS	REVISED -
		PLOT DATE = 1/25/2013	DATE -	01/25/2013	REVISED -

**STATE OF ILLINOIS
DEPARTMENT OF TRANSPORTATION**

**REBECCA AVE
SIDE ROAD CROSS SECTIONS**


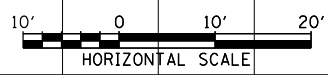
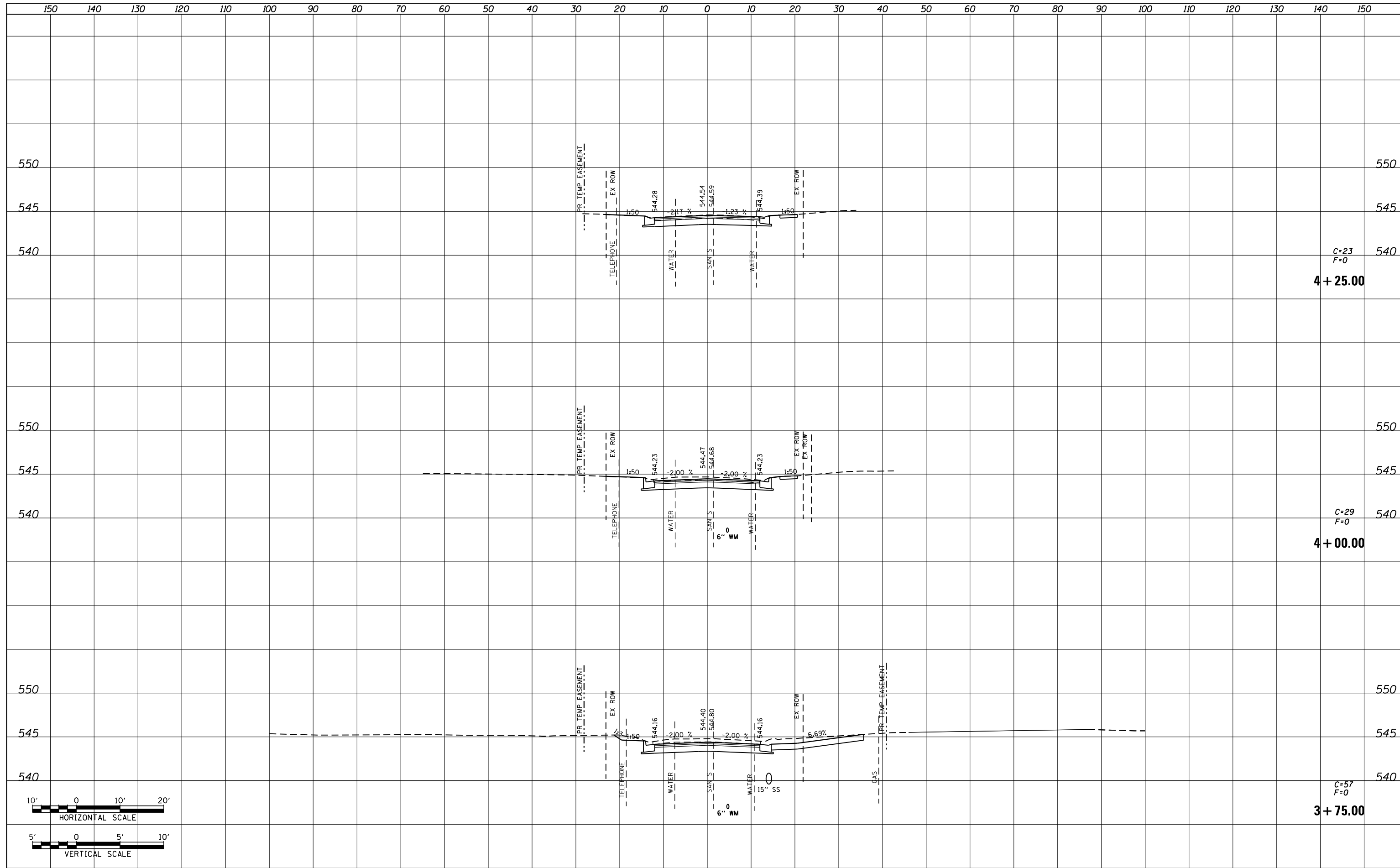
SCALE: H_v 1"=10'
V_v 1"=5'

SHEET NO. 1 OF 2 SHEETS STA. 0+27.53 TO STA. 0+75.00

F.A.P. RTE.	SECTION	COUNTY	TOTAL SHEETS	SHEET NO.
600	60-(30,31,128)-3	MADISON	529	481
CONTRACT NO. 76885				
ILLINOIS FED. AID PROJECT				

DATE	
BY	
FINAL SURVEY	SURVEYED
NOTE BOOK	PLOTTED
NO.	AREAS CHECKED

DATE	
BY	
ORIGINAL SURVEY	SURVEYED
NOTE BOOK	PLOTTED
NO.	AREAS CHECKED



FILE NAME = P:\Projects\513501\CADD\DGN\0876885-sht-xsc-1.dgn
 USER NAME = default
 PLOT SCALE = 20.0000' / in.
 PLOT DATE = 1/25/2013

DESIGNED -	AGF	REVISIED -	
DRAWN -	AGF	REVISIED -	
CHECKED -	CLS	REVISIED -	
DATE -	*DATA	REVISIED -	

**STATE OF ILLINOIS
DEPARTMENT OF TRANSPORTATION**

**TILLOTSON AVE
SIDE ROAD CROSS SECTIONS**

SCALE: H_v 1"=10'
V_v 1"=5'
SHEET NO. 2 OF 3 SHEETS
STA. 3+75.00 TO STA. 4+25.00

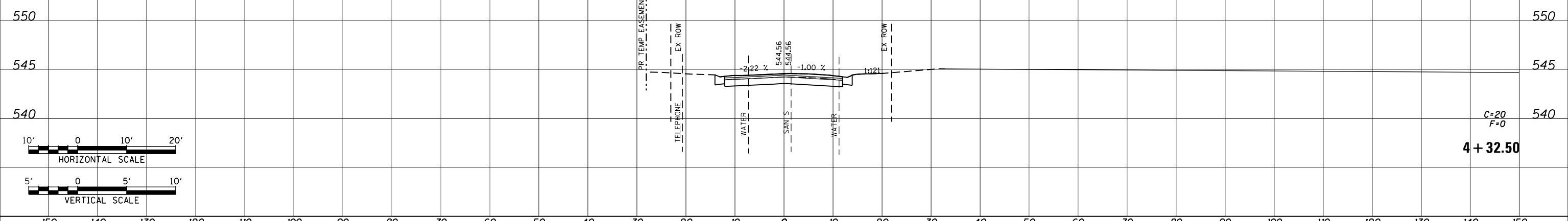
F.A.P. RTE.	SECTION	COUNTY	TOTAL SHEETS	SHEET NO.
600	60-(30,31,128)-3	MADISON	529	485
CONTRACT NO. 76885				

ILLINOIS FED. AID PROJECT

150 140 130 120 110 100 90 80 70 60 50 40 30 20 10 0 10 20 30 40 50 60 70 80 90 100 110 120 130 140 150

FINAL SURVEY NO.	SURVEYED PLOTTED TEMPLATE AREAS CHECKED	BY	DATE

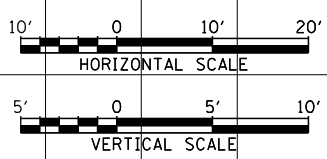
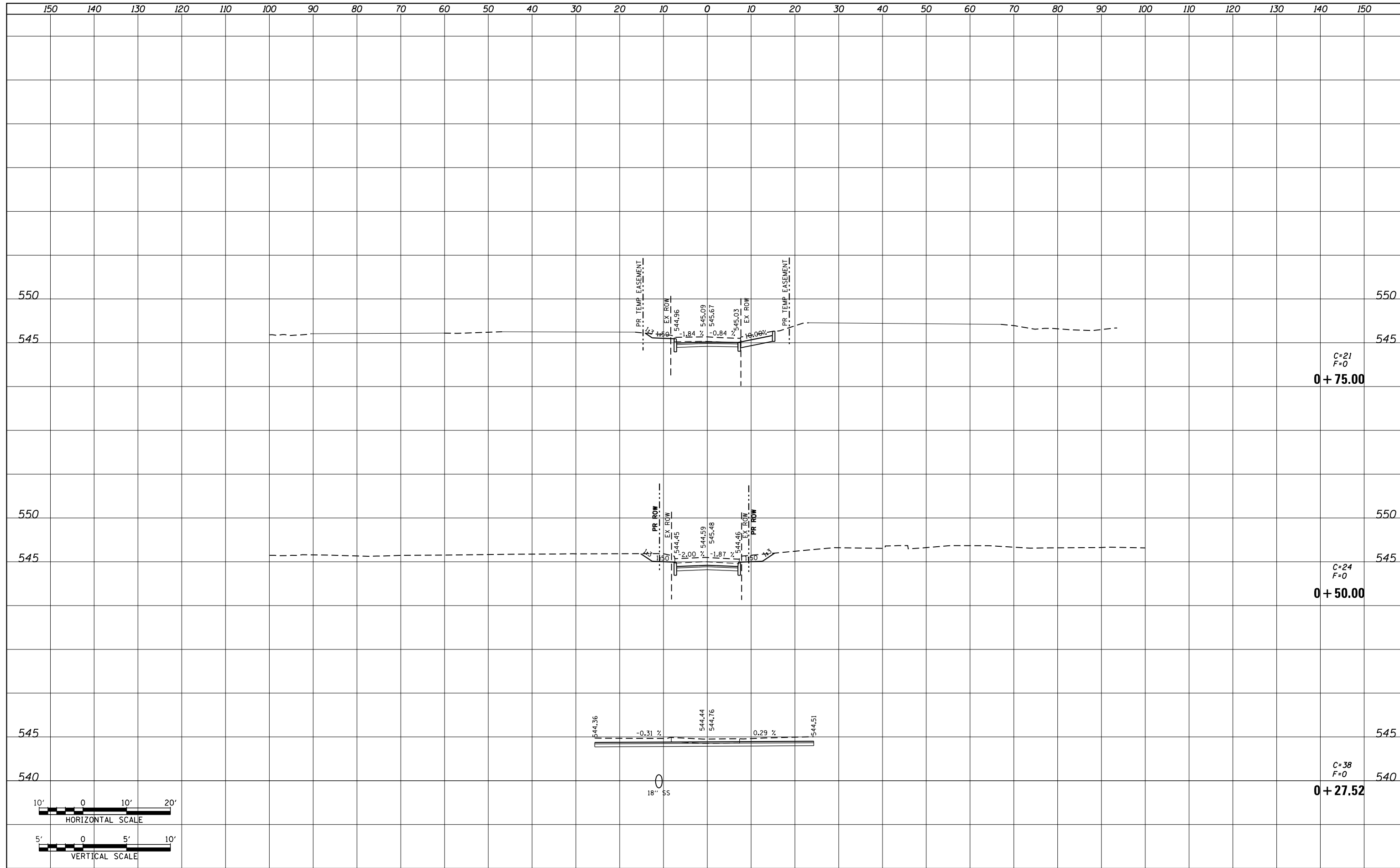
ORIGINAL SURVEY NO.	SURVEYED PLOTTED TEMPLATE AREAS CHECKED	BY	DATE



FILE NAME = P:\Projects\513501\CADD\GN\0876885-shr-xsc-ttl	USER NAME = default	DESIGNED - AGF	REVISIED -	<p align="center">STATE OF ILLINOIS DEPARTMENT OF TRANSPORTATION</p>	<p align="center">TILLOTSON AVE SIDE ROAD CROSS SECTIONS</p>			F.A.P. RTE. 600	SECTION 60-(30,31,128)-3	COUNTY MADISON	TOTAL SHEETS 529	SHEET NO. 486
		DRAWN - AGF	REVISIED -		SCALE: H: 1"=10'	SHEET NO. 3 OF 3 SHEETS	STA. 4+50.00	TO STA. 4+60.00	CONTRACT NO. 76885			
		CHECKED - CLS	REVISIED -						ILLINOIS FED. AID PROJECT			
		DATE - *DATA	REVISIED -									

FINAL SURVEY NO.	SURVEYED PLOTTED	DATE
NOTE BOOK	TEMPLATE	
	AREAS CHECKED	

ORIGINAL SURVEY NO.	SURVEYED PLOTTED	DATE
NOTE BOOK	TEMPLATE	
	AREAS CHECKED	




FILE NAME = P:\Projects\513501\CADD\GN\0876885-sht-xsc-all	USER NAME = default	DESIGNED - AGF	REVISED -	STATE OF ILLINOIS DEPARTMENT OF TRANSPORTATION	ALLEY AT 201 + 69 SIDE ROAD CROSS SECTIONS			F.A.P. RTE. 600	SECTION 60-(30,31,128)-3	COUNTY MADISON	TOTAL SHEETS 529	SHEET NO. 487
		DRAWN - AGF	REVISED -		SCALE: H: 1"=10' V: 1"=5'	SHEET NO. 1 OF 2 SHEETS	STA. 0+27.52	TO STA. 0+75.00	CONTRACT NO. 76885			
		CHECKED - CLS	REVISED -		ILLINOIS FED. AID PROJECT							
		DATE - 01/25/2013	REVISED -									

150 140 130 120 110 100 90 80 70 60 50 40 30 20 10 0 10 20 30 40 50 60 70 80 90 100 110 120 130 140 150

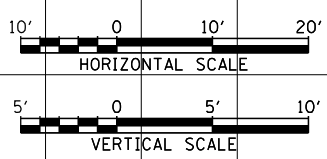
FINAL SURVEY NO.	SURVEYED PLOTTED TEMPLATE AREAS CHECKED	BY	DATE

ORIGINAL SURVEY NO.	SURVEYED PLOTTED TEMPLATE AREAS CHECKED	BY	DATE



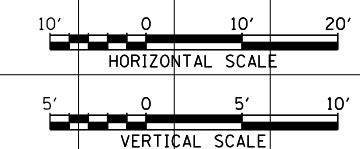
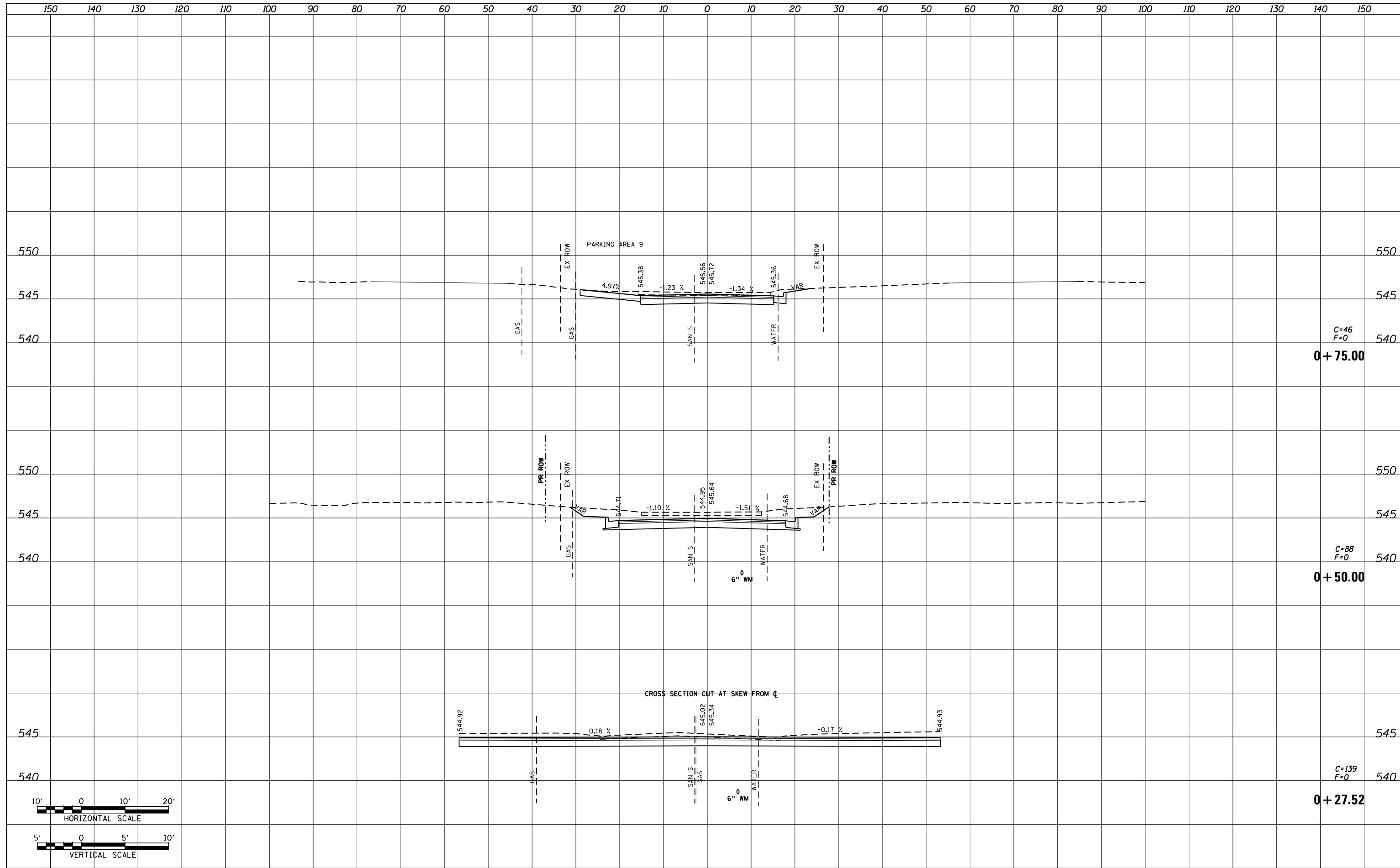
550
545
C=0
F=0
1+17.00

550
545
C=5
F=0
1+00.00



DATE	
BY	
SURVEYED	
PLOTTED	
TEMPLATE	
AREAS CHECKED	
FINAL SURVEY NOTE BOOK NO.	

DATE	
BY	
SURVEYED	
PLOTTED	
TEMPLATE	
AREAS CHECKED	
ORIGINAL SURVEY NOTE BOOK NO.	

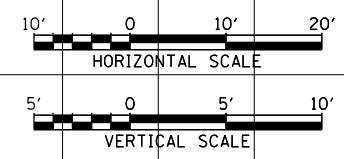
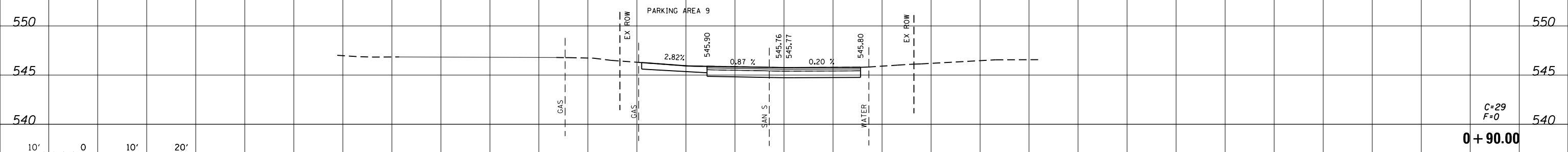


FILE NAME = P:\Projects\513501\CADD\GND\0876885-sht-xsc-mary.dgn	USER NAME = default	DESIGNED - AGF	REVISIED -	STATE OF ILLINOIS DEPARTMENT OF TRANSPORTATION	MARY AVE SIDE ROAD CROSS SECTIONS			F.A.P. RTE. 600	SECTION 60-(30,31,128)-3	COUNTY MADISON	TOTAL SHEETS 529	SHEET NO. 489
PLOT SCALE = 20.0000' / in.	CHECKED - CLS	REVISIED -	REVISIED -		SCALE: H: 1"=10' V: 1"=5'	SHEET NO. 1 OF 2 SHEETS	STA. 0+27.52	TO STA. 0+75.00	CONTRACT NO. 76885			
PLOT DATE = 1/25/2013	DATE - 01/25/2013	REVISIED -	REVISIED -		ILLINOIS FED. AID PROJECT							

150 140 130 120 110 100 90 80 70 60 50 40 30 20 10 0 10 20 30 40 50 60 70 80 90 100 110 120 130 140 150

DATE	BY	SURVEYED	PLOTTED	TEMPLATE	AREAS CHECKED
NO.		FINAL SURVEY	NOTE BOOK		

DATE	BY	SURVEYED	PLOTTED	TEMPLATE	AREAS CHECKED
NO.		ORIGINAL SURVEY	NOTE BOOK		



150 140 130 120 110 100 90 80 70 60 50 40 30 20 10 0 10 20 30 40 50 60 70 80 90 100 110 120 130 140 150

FILE NAME = P:\Projects\513501\CADD\GN\0876885-sht-xsc-mary.dgn

USER NAME = default
 PLOT SCALE = 20.0000' / in.
 PLOT DATE = 1/25/2013

DESIGNED - AGF
 DRAWN - AGF
 CHECKED - CLS
 DATE - 01/25/2013

REVISED -
 REVISED -
 REVISED -
 REVISED -

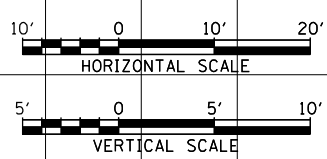
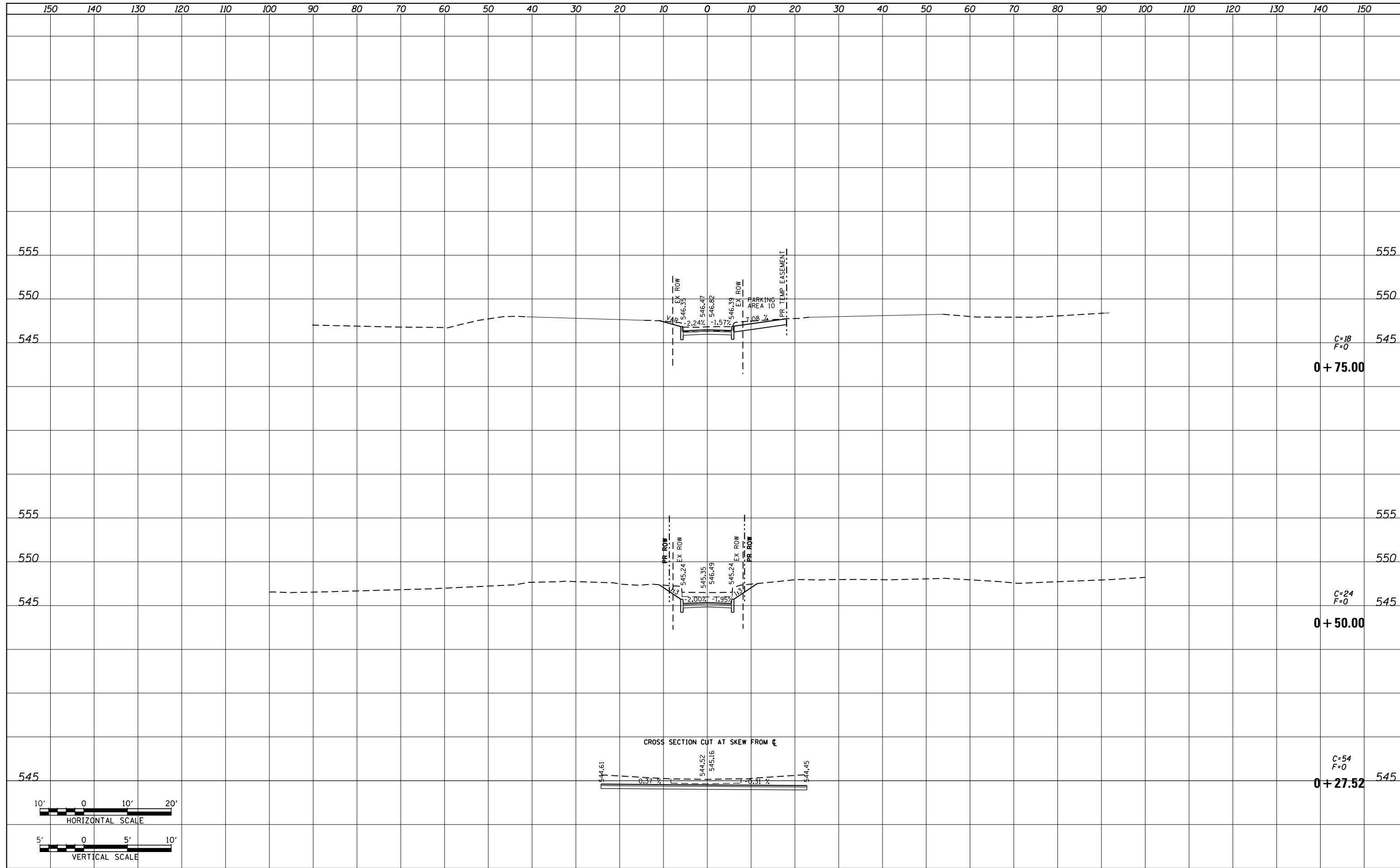
**STATE OF ILLINOIS
 DEPARTMENT OF TRANSPORTATION**

**MARY AVE
 SIDE ROAD CROSS SECTIONS**
 SCALE: H_v 1"=10'
 V_v 1"=5'
 SHEET NO. 2 OF 2 SHEETS
 STA. 0+90.00 TO STA. 0+90.00

F.A.P. RTE.	SECTION	COUNTY	TOTAL SHEETS	SHEET NO.
600	60-(30,31,128)-3	MADISON	529	490
CONTRACT NO. 76885			ILLINOIS FED. AID PROJECT	

DATE	
BY	
FINAL SURVEY	SURVEYED
NOTE BOOK	PLOTTED
NO.	AREAS CHECKED

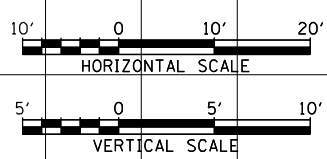
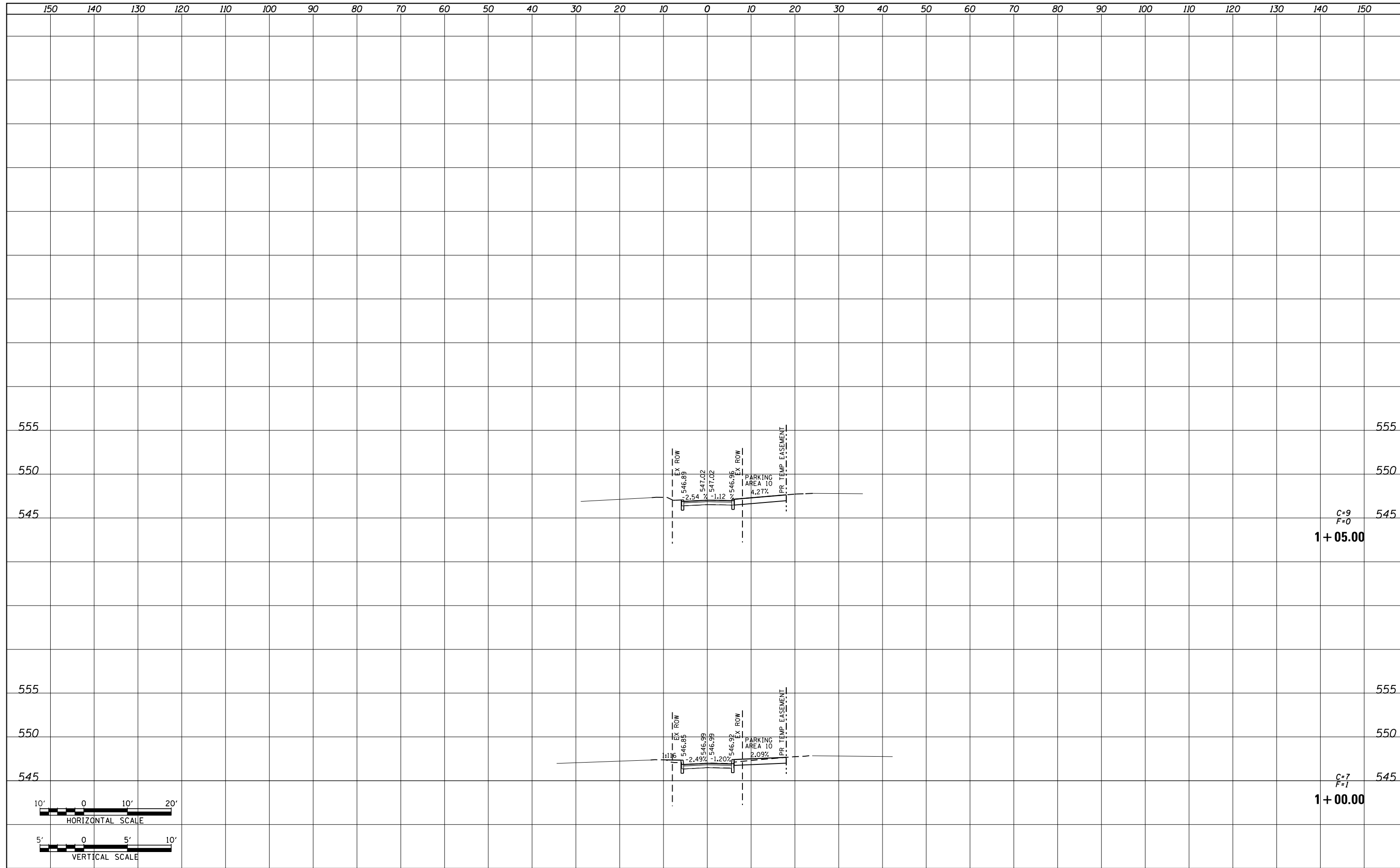
DATE	
BY	
ORIGINAL SURVEY	SURVEYED
NOTE BOOK	PLOTTED
NO.	AREAS CHECKED



FILE NAME = P:\Projects\513501\CADD\GN\0876885-sht-xsc-all	USER NAME = default	DESIGNED - AGF	REVISED -	STATE OF ILLINOIS DEPARTMENT OF TRANSPORTATION	ALLEY AT 205 + 61 SIDE ROAD CROSS SECTIONS			F.A. RTE. 600	SECTION 60-(30,31,128)-3	COUNTY MADISON	TOTAL SHEETS 529	SHEET NO. 491
	PLOT SCALE = 20.0000' / in.	CHECKED - CLS	REVISED -		SCALE: H _v 1"=10' V _v 1"=5'	SHEET NO. 1 OF 2 SHEETS	STA. 0+27.52	TO STA. 0+75.00	CONTRACT NO. 76885			
	PLOT DATE = 1/25/2013	DATE - 01/25/2013	REVISED -		ILLINOIS FED. AID PROJECT							

DATE	
BY	
SURVEYED	
PLOTTED	
TEMPLATE	
AREAS	
CHECKED	
FINAL SURVEY	
NOTE BOOK	
NO.	

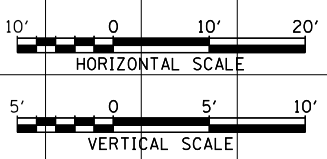
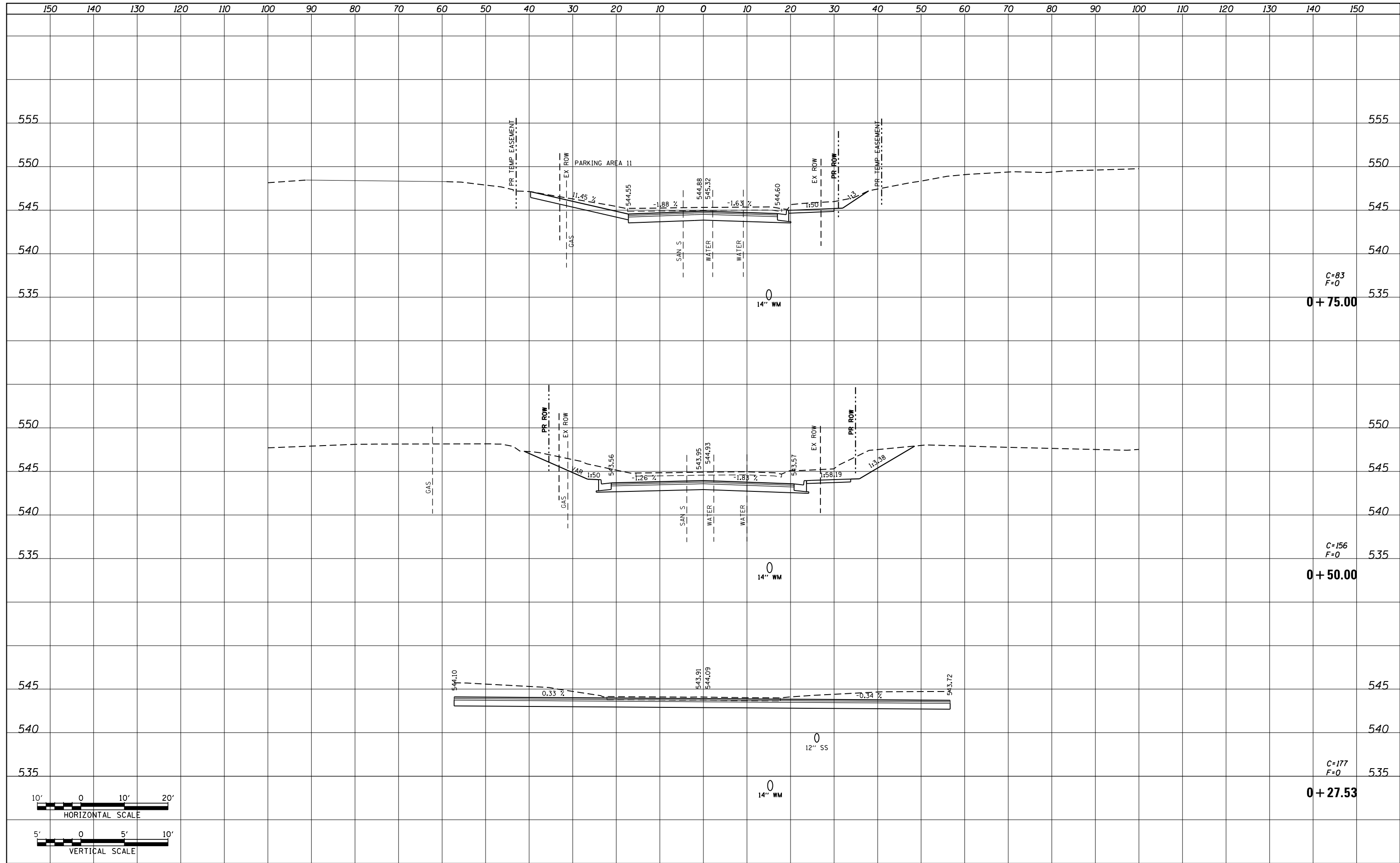
DATE	
BY	
SURVEYED	
PLOTTED	
TEMPLATE	
AREAS	
CHECKED	
ORIGINAL SURVEY	
NOTE BOOK	
NO.	



FILE NAME = P:\Projects\513501\CADD\DGN\0876885-shr-xsc-all	USER NAME = default	DESIGNED - AGF	REVISED -	STATE OF ILLINOIS DEPARTMENT OF TRANSPORTATION	ALLEY AT 205 + 61 SIDE ROAD CROSS SECTIONS			F.A. RTE. 600	SECTION 60-(30,31,128)-3	COUNTY MADISON	TOTAL SHEETS 529	SHEET NO. 492
		DRAWN - AGF	REVISED -		SCALE: H _v 1"=10' V _v 1"=5'	SHEET NO. 2 OF 2 SHEETS	STA. 1+00.00	TO STA. 1+05.00	CONTRACT NO. 76B85			
		CHECKED - CLS	REVISED -		ILLINOIS FED. AID PROJECT							
		DATE - 01/25/2013	REVISED -									

DATE	
BY	
SURVEYED	
PLOTTED	
TEMPLATE	
AREAS	
CHECKED	
FINAL SURVEY	
NOTE BOOK	
NO.	

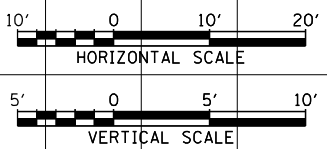
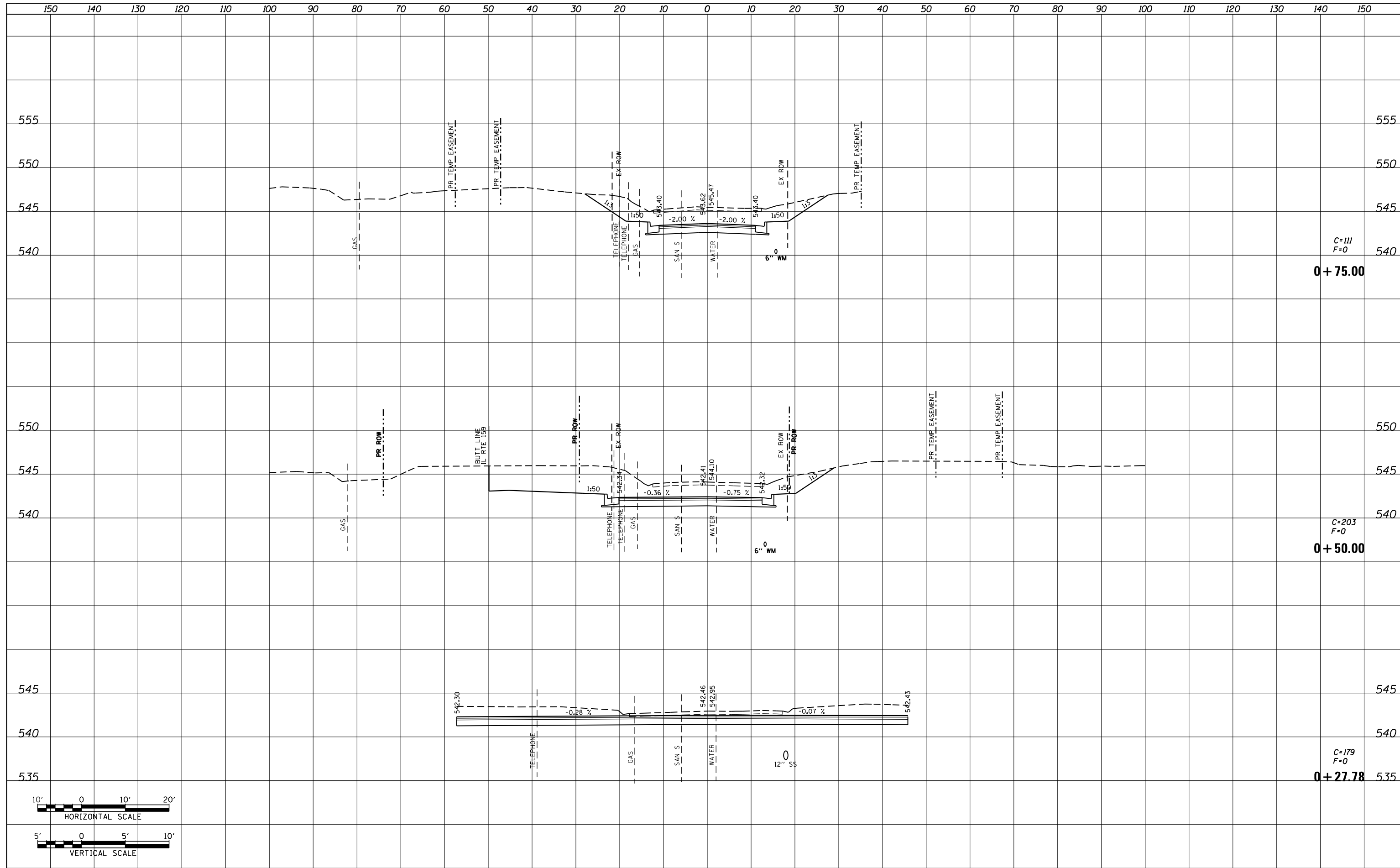
DATE	
BY	
SURVEYED	
PLOTTED	
TEMPLATE	
AREAS	
CHECKED	
ORIGINAL SURVEY	
NOTE BOOK	
NO.	



FILE NAME =	USER NAME = default	DESIGNED - AGF	REVISIED -	STATE OF ILLINOIS DEPARTMENT OF TRANSPORTATION	HIGH SCHOOL AVE SIDE ROAD CROSS SECTIONS		F.A.P. RTE.	SECTION	COUNTY	TOTAL SHEETS	SHEET NO.
P:\Projects\513501\CADD\GN\0876885-shr-xsc-highschool.dgn		DRAWN - AGF	REVISIED -		600	60-(30,31,128)-3	MADISON	529	493	CONTRACT NO. 76885	
		PLOT SCALE = 20.0000' / in.	REVISIED -		SCALE:	SHEET NO. 1 OF 2 SHEETS	STA. 0+27.53	TO STA. 0+75.00		ILLINOIS FED. AID PROJECT	
		PLOT DATE = 1/25/2013	REVISIED -								

DATE	
BY	
SURVEYED	
PLOTTED	
TEMPLATE	
AREAS	
CHECKED	
NO.	

DATE	
BY	
SURVEYED	
PLOTTED	
TEMPLATE	
AREAS	
CHECKED	
NO.	

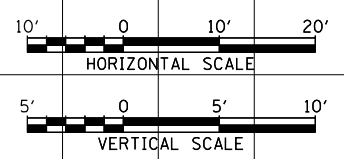
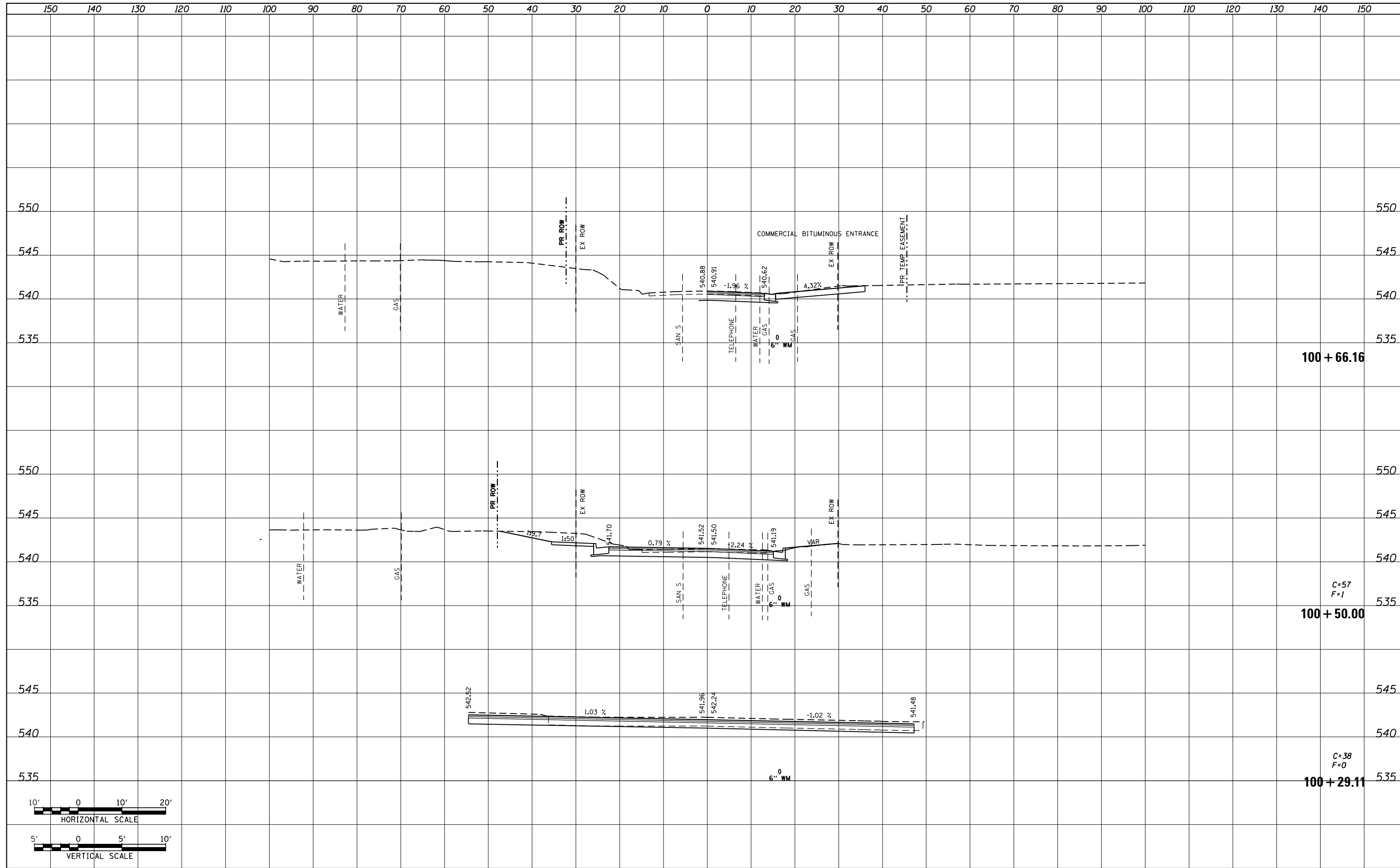


FILE NAME =	USER NAME = default	DESIGNED - AGF	REVISED -	STATE OF ILLINOIS DEPARTMENT OF TRANSPORTATION	UNION AVE SIDE ROAD CROSS SECTIONS			F.A.P. RTE.	SECTION	COUNTY	TOTAL SHEETS	SHEET NO.
P:\Projects\513501\CADD\GN\0876885-sht-xsc-union.dgn		DRAWN - AGF	REVISED -		600	60-(30,31,128)-3	MADISON	529	495			
PLOT SCALE = 20.0000' / in.		CHECKED - CLS	REVISED -		CONTRACT NO. 76885							
PLOT DATE = 1/25/2013		DATE - #DATA	REVISED -		ILLINOIS FED. AID PROJECT							

SCALE: H_v 1"=10'
V_v 1"=5'
SHEET NO. 1 OF 3 SHEETS STA. 0+27.78 TO STA. 0+75.00

FINAL SURVEY NO.	SURVEYED PLOTTED AREAS CHECKED
NOTE BOOK	TEMPLATE
BY	DATE

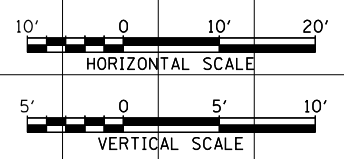
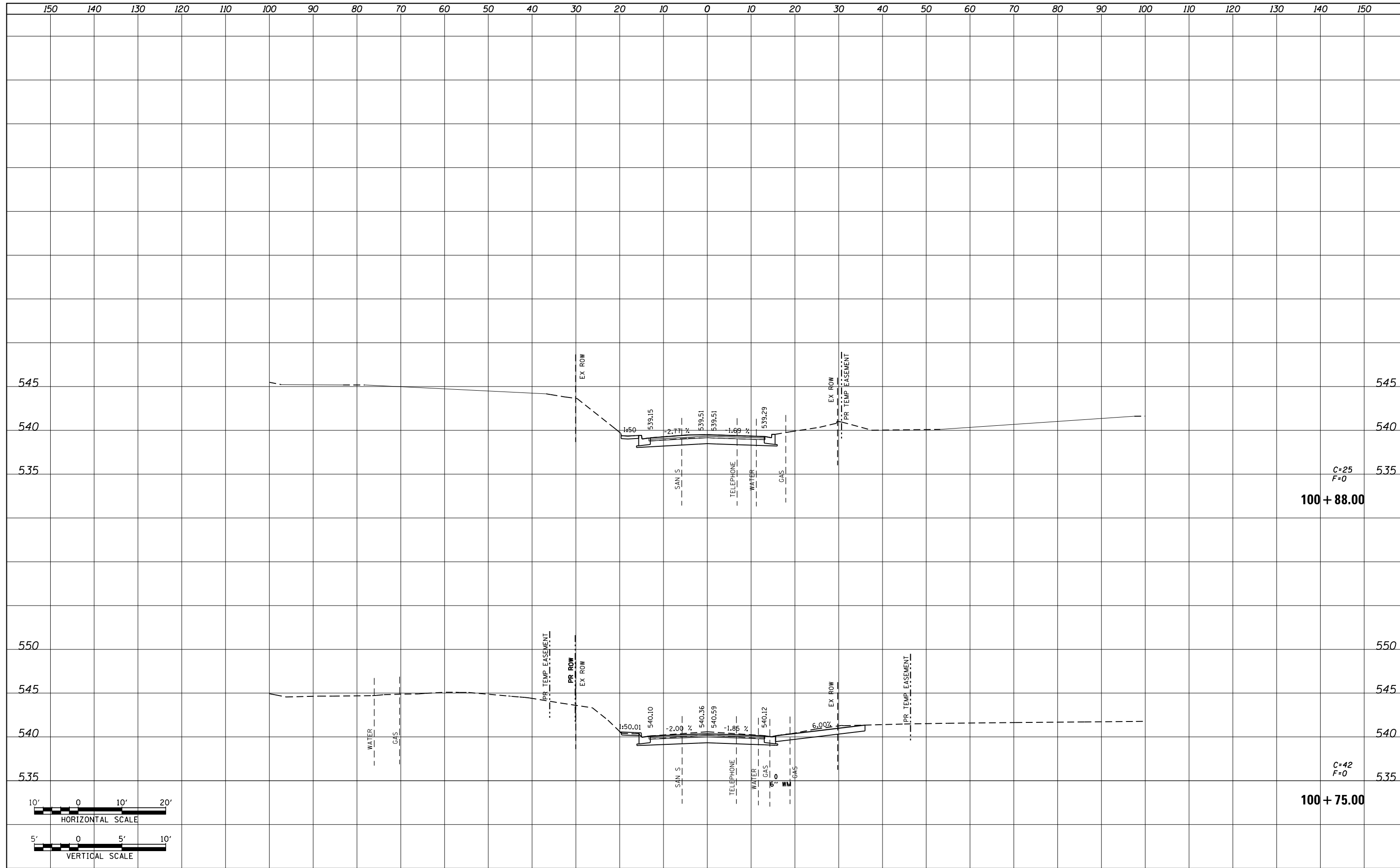
ORIGINAL SURVEY NO.	SURVEYED PLOTTED AREAS CHECKED
NOTE BOOK	TEMPLATE
BY	DATE



FILE NAME = P:\Projects\513501\CADD\GN\0876885-sht-xsc-wilson.dgn	USER NAME = default	DESIGNED - AGF	REVISIED -	STATE OF ILLINOIS DEPARTMENT OF TRANSPORTATION	WILSON AVE SIDE ROAD CROSS SECTIONS			F.A.P. RTE. 600	SECTION 60-(30,31,128)-3	COUNTY MADISON	TOTAL SHEETS 529	SHEET NO. 498	
PLOT SCALE = 20.0000' / in.	CHECKED - CLS	REVISIED -	REVISIED -		SCALE: H _v 1"=10' V _v 1"=5'	SHEET NO. 1 OF 2 SHEETS	STA. 100+29.11 TO STA. 100+66.16	CONTRACT NO. 76885		ILLINOIS FED. AID PROJECT			
PLOT DATE = 1/25/2013	DATE - 01/25/2013	REVISIED -	REVISIED -										

DATE	
BY	
SURVEYED	
PLOTTED	
TEMPLATE	
AREAS	
CHECKED	
FINAL SURVEY	
NOTE BOOK	
NO.	

DATE	
BY	
SURVEYED	
PLOTTED	
TEMPLATE	
AREAS	
CHECKED	
ORIGINAL SURVEY	
NOTE BOOK	
NO.	



FILE NAME =	USER NAME = default	DESIGNED - AGF	REVISIED -	STATE OF ILLINOIS DEPARTMENT OF TRANSPORTATION	WILSON AVE SIDE ROAD CROSS SECTIONS			F.A.P. RTE.	SECTION	COUNTY	TOTAL SHEETS	SHEET NO.
P:\Projects\513501\CADD\GN\0876885-sht-xsc-wilson.dgn	DRAWN - AGF	REVISIED -	600					60-(30,31,128)-3	MADISON	529	499	
PLOT SCALE = 20.0000' / in.	CHECKED - CLS	REVISIED -	CONTRACT NO. 76885									
PLOT DATE = 1/25/2013	DATE - 01/25/2013	REVISIED -	ILLINOIS FED. AID PROJECT									
				SCALE: H: 1"=10'	SHEET NO. 2 OF 2 SHEETS	STA. 100+75.00 TO STA. 100+88.00						

