CONTRACT NO. 60A68

F.A.I. RTE.	SECTION	COUNTY	TOTAL SHEETS	SHEET NO.
55	99(I&2) I-10	WILL	52	9
STA.	TO STA.			
FED. ROAD DIST. NO.	ILLINOIS	FED. AID PROJECT		

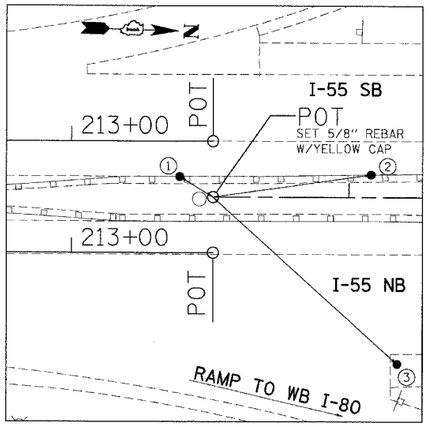

POT STA. 213+51.00

① PK NAIL, ON TOP OF GR SPACE TO I-BEAM, 14.02'
② PK NAIL, TOP OF GR SPACER TO I-BEAM OPP. MERGE SIGN ON SB, 57.63'
③ PK NAIL, AT GORE FOR I-80 RAMP WB, 67.37'

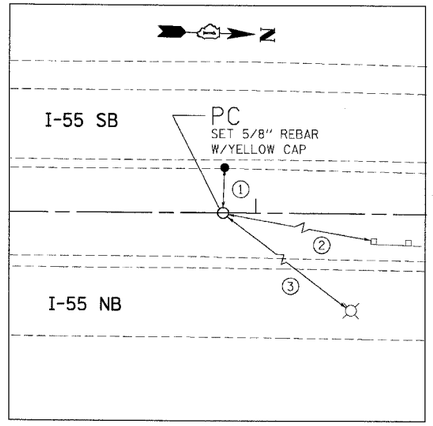

PC STA. 273+88.19

① PK NAIL, EDGE OF E. SHLDR OF I-55 SB, 15.97'
② PK NAIL, GR POST ALONG W. SHLDR. OF NB I-55, 139.33'
③ 'X' CUT ON W. SIDE OF CONC. BASE OF LP, 119.43'

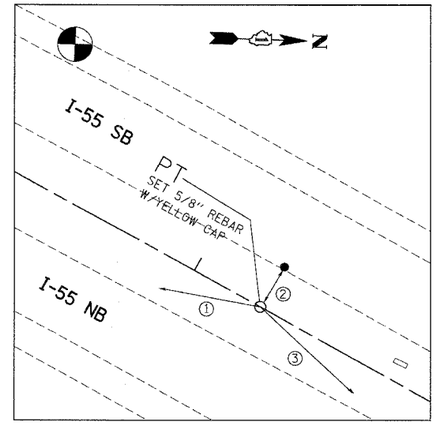

PT STA. 303+27.19

① PK NAIL, TOP OF WD. SPACER TO GR, 36.22'
② PK NAIL, E. EDGE OF SB I-55 SHLDR, 16.26'
③ PK NAIL, TOP OF WD. SPACER S. OF TIE #1, 45.48'

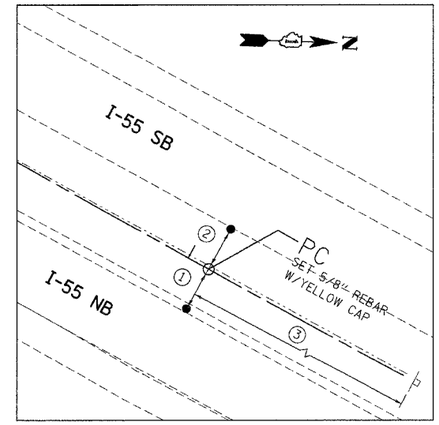

PC STA. 384+08.43

① PK NAIL, W. E.P. SHLDR ON NB, 16.39'
② PK NAIL, E. E.P. SHLDR ON SB, 16.44'
③ PK NAIL, E. FACE OF WD POST, 160.77'

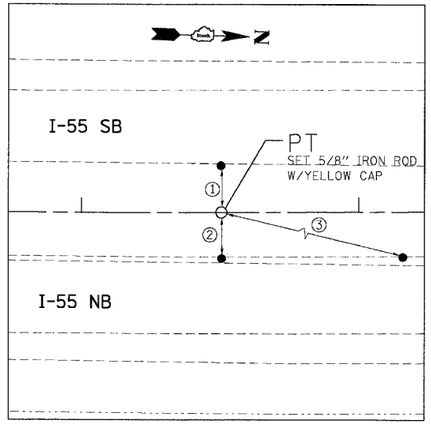

PT STA. 413+50.50

① PK NAIL, E. E.P. OF SHLDR ON SB I-55 OPPOSITE P.T., 17.305'
② PK NAIL, W. E.P. OF SHLDR ON NB I-55 OPPOSITE P.T., 16.747'
③ PK NAIL, W. E.P. OF SHLDR ON NB I-55 OPPOSITE SURFACE DRAIN TO CENTER MEDIAN, 130.54'

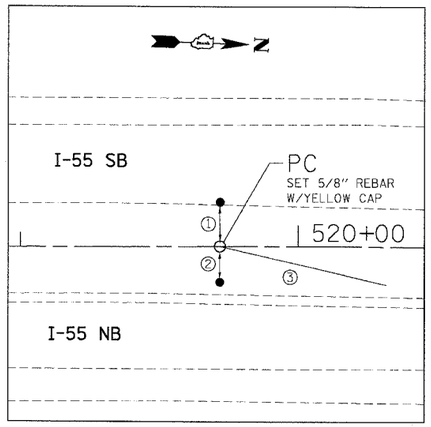

PC STA. 519+71.86

① PK NAIL, SHLDR E.P. OF SB I-55, 15.964'
② PK NAIL, ON TOP OF POST SPACER TO GR W, 12.796'
③ PK NAIL, ON 10TH I-BEAM N. OF TIE# 2, 61.467'

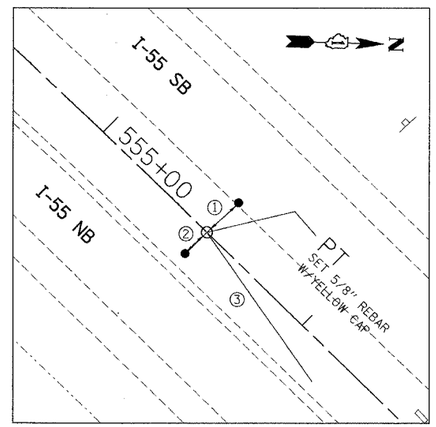

PT STA. 555+51.97

① PK NAIL, E. E.P. SB I-55 OPP. P.T, 15.601'
② PK NAIL, TOP OF WD. POST SPACER ON GR., 11.095'
③ PK NAIL, ON 10TH WD. POST SPACER ON GR NE'LY OF TIE # 2, 65.809'

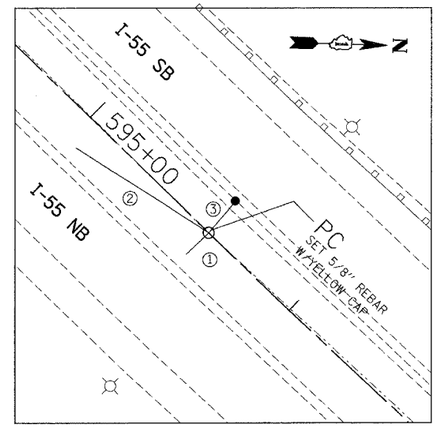

PC STA. 595+59.70

① PK NAIL, ON TOP OF WD. SPACER TO GR. W. SIDE OF NB I-55, 11.215'
② PK NAIL, ON TOP OF WD. SPACER TO GR ON 10TH POST S. OF TIE# 1, 56.874'
③ PK NAIL, E.P. TO SHLDR OF SB I-55, 15.493'

REVISIONS	
NAME	DATE

ILLINOIS DEPARTMENT OF TRANSPORTATION
FAI ROUTE 55 (I-80 TO U.S. 30)
SHOULDER MILLING AND RESURFACING

ALIGNMENT, TIES AND BENCHMARKS III

SCALE: N.T.S. DRAWN BY SB
DATE 03/15/06 CHECKED BY DDH

TENG
TENG & ASSOCIATES, INC.
ENGINEERS/ARCHITECTS/PLANNERS
CHICAGO, ILLINOIS

PLOT DATE = $DATE$
FILE NAME = $FILEN$
PLOT SCALE = $SCALE$
USER NAME = $USER$

..\TB9P1\A9201.SHT, ..\XP9P1\A9201.DGN, ..\PL05\A9201.DGN, ..\SUP9P1\A9201.DGN, ..\TB9P1\A9201.DGN, ..\TBP1\A9201.DGN, ..\TBP1\A9202.DGN, ..\AL9P1\A9201.DGN, ..\XX9P1\A9201.DGN, ..\XX05\A5C4.DGN, ..\PL06\A9201.DGN, ..\XBDP9P1\A9201.DGN
3-13-2006, 14:46:32 GARCIAKZ S:\DOCUMENT\W236\59\CIVIL\DATA\TB85\A9205.SHT