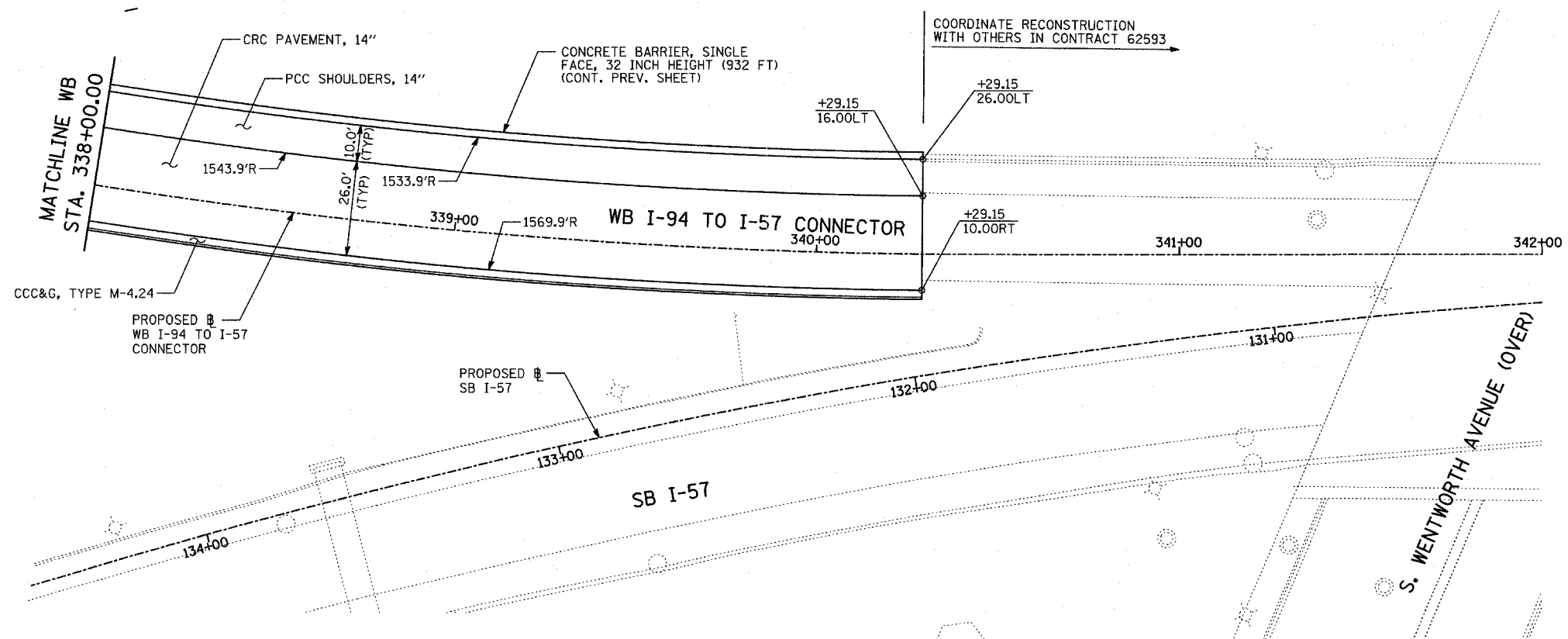
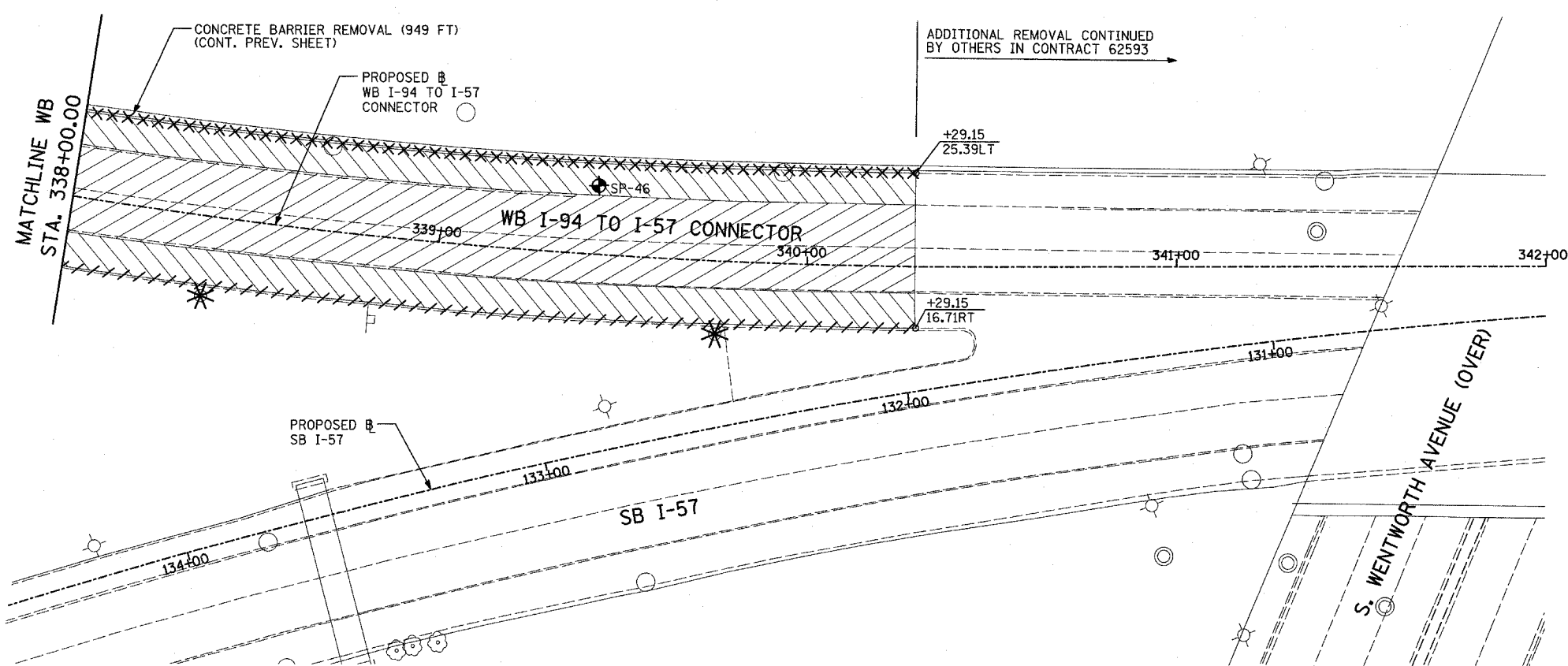
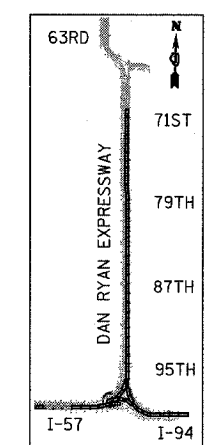


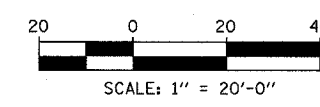
F.A.I. RTE.	SECTION	COUNTY	TOTAL SHEETS	SHEET NO.
94		COOK	916	110
STA. 190+65 (NB I-57) TO STA. 2316+00 (NB RYAN EXP)				
FED. ROAD DIST. NO. ILLINOIS FED. AID PROJECT				
• (1516.1, 1717, & 1818) R-4 6230				



EXISTING CONDITIONS
PROPOSED IMPROVEMENTS



LOCATION MAP



TYLIN INTERNATIONAL

LEGEND:

#####	COMB CONC CURB & GUTTER REMOVAL		PAVEMENT REMOVAL		LIGHT POLE FOUNDATION REMOVAL (SEE ROADWAY LIGHTING & SURVEIL PLANS)
~~~~~	CHAIN LINK FENCE REMOVAL		PAVED SHOULDER REMOVAL	+XX.XX	MAINLINE #
XXXXXX	CONCRETE BARRIER/GUARDRAIL REMOVAL		PAVEMENT/SHOULDER REMOVAL, SPECIAL	XX.XXRT	STATION/OFFSET
	TREE REMOVAL (UNITS) (NO UNIT SHOWN = <6)		BITUMINOUS SURFACE REMOVAL, 4"	<b>PLAN NOTES:</b>	
	SOIL BORING LOCATIONS		BITUMINOUS SURFACE REMOVAL, 1 1/2" OR 1 3/4" (SEE CALLOUT)	- ALL STATION/OFFSET/RADIUS C MEASURED TO EDGE OF PAVEMENT UNLESS OTHERWISE NOTED.	

**PLAN NOTES:**

- EXACT LOCATIONS OF EXISTING ABUTMENTS TO BE FIELD VERIFIED

REVISIONS	
NAME	DATE

ILLINOIS DEPARTMENT OF TRANSPORTATION  
F.A.I. 94 (DAN RYAN EXPRESSWAY)  
**EXISTING AND PROPOSED PLAN**  
WB I-94 TO I-57 CONNECTOR  
WB STA. 338+00.00 TO 340+29.15

SCALE: 1"=20'  
DATE: MARCH 7, 2006

DRAWN BY: RTM  
CHECKED BY: MPG