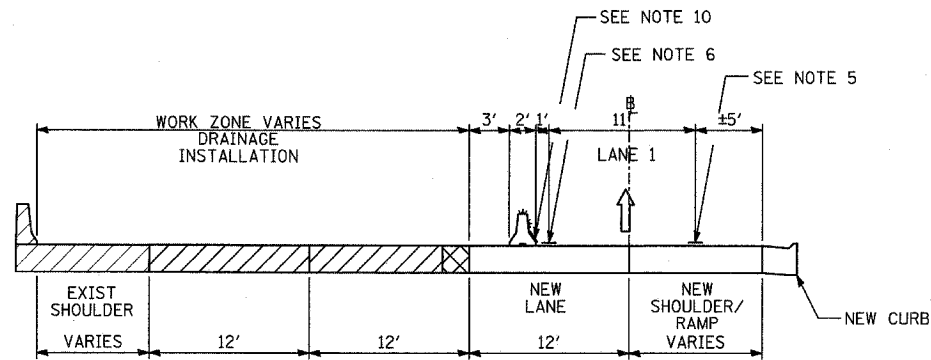


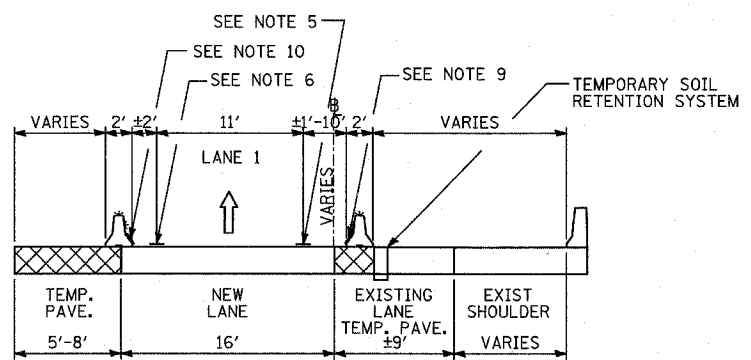
N-N

STAGE 1A: WB CONNECTOR; STA. 307+47 TO STA. 330+04  
 STAGE 1B: WB CONNECTOR; STA. 313+92 TO STA. 330+04  
 STAGE 1C: WB CONNECTOR; STA. 313+92 TO STA. 330+04



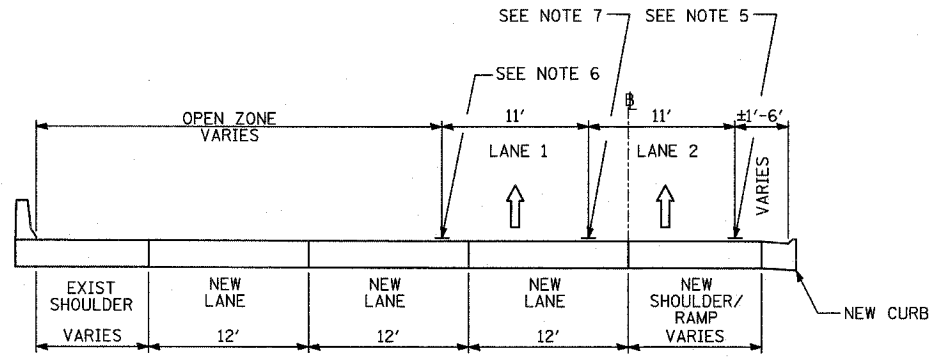
Q-Q

STAGE 1B: NB I-57; STA. 190+71 TO STA. 207+70



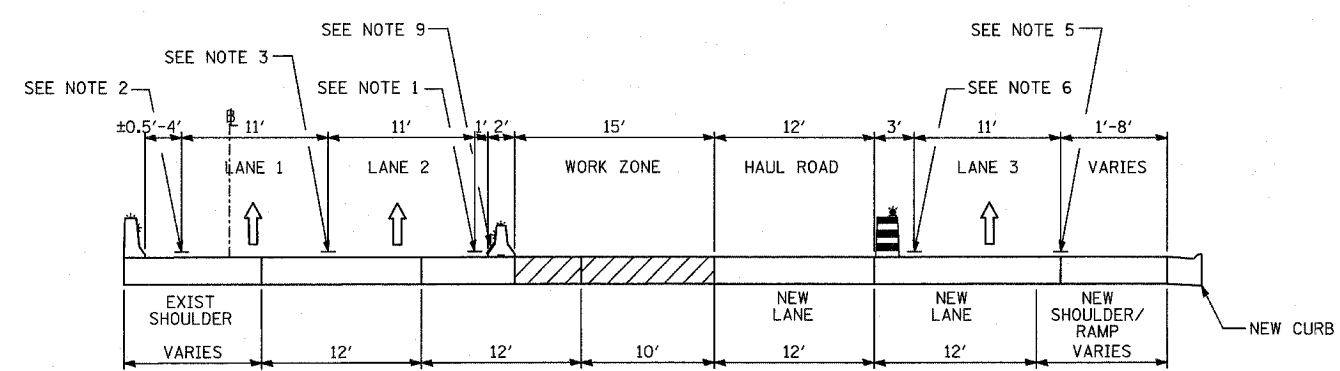
O-O

STAGE 1A: WB CONNECTOR; STA. 333+92 TO STA. 340+29  
 STAGE 1B: WB CONNECTOR; STA. 333+92 TO STA. 340+29  
 STAGE 1C: WB CONNECTOR; STA. 333+92 TO STA. 340+29



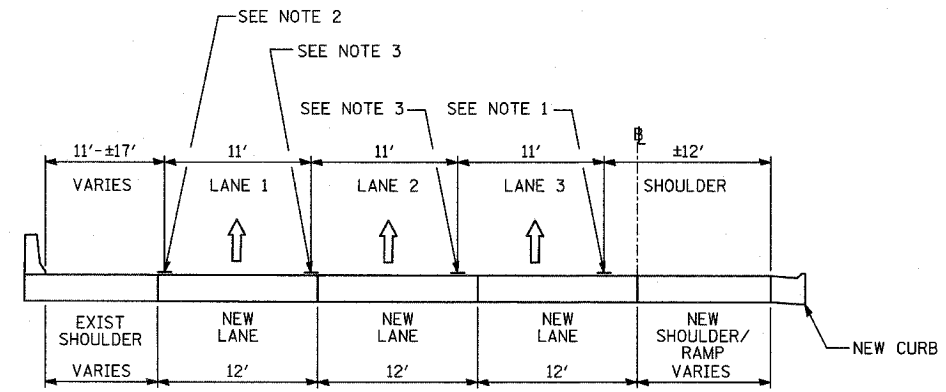
R-R

STAGE 1C: NB I-57; STA. 190+71 TO STA. 207+70



P-P

STAGE 1A: NB I-57; STA. 255+32 TO STA. 258+32  
 STAGE 1A: NB I-94 (DAN RYAN); STA. 2203+00 TO STA. 2252+02



S-S

WINTER LANE CONFIGURATION: NB I-57; STA. 190+71 TO STA. 206+11

- NOTE 1 - EPOXY PAVEMENT MARKING-LINE 4" (WHITE)
- NOTE 2 - EPOXY PAVEMENT MARKING-LINE 4" (YELLOW)
- NOTE 3 - EPOXY PAVEMENT MARKING-SKIP-DASH 5" (WHITE), 10' LINE WITH 30' SPACE
- NOTE 4 - EPOXY PAVEMENT MARKING LINE 8" (WHITE)
- NOTE 5 - PAVEMENT MARKING TAPE, TYPE III 4" LINE (WHITE)
- NOTE 6 - PAVEMENT MARKING TAPE, TYPE III 4" LINE (YELLOW)
- NOTE 7 - PAVEMENT MARKING TAPE, TYPE III 5" SKIP-DASH (WHITE), 10' LINE WITH 30' SPACE
- NOTE 8 - PAVEMENT MARKING TAPE, TYPE III 8" LINE (WHITE)
- NOTE 9 - TEMPORARY PAVEMENT MARKING-LINE 6" (WHITE)
- NOTE 10 - TEMPORARY PAVEMENT MARKING-LINE 6" (YELLOW)

**LEGEND:**

- TEMPORARY CONCRETE BARRIER (WITH REFLECTORS ON TOP AND SIDE FACING TRAFFIC)
- TRAFFIC MOVEMENT
- DRUM WITH MONO-DIRECTIONAL STEADY BURNING LIGHT
- SINGLE-FACE CONCRETE BARRIER, 32"
- SINGLE-FACE CONCRETE BARRIER, 32" (WITH REFLECTORS ON TOP AND SIDE FACING TRAFFIC)
- PAVEMENT REMOVAL AREA
- TEMPORARY PAVEMENT

\* ALL NOT TYPICAL SECTIONS ARE DRAWN IN THE DIRECTION OF TRAFFIC

REVISIONS	
NAME	DATE

ILLINOIS DEPARTMENT OF TRANSPORTATION  
 F.A.I. 94 (DAN RYAN EXPRESSWAY)  
 GENERAL NOTES  
 CONSTRUCTION STAGING NOTES  
 MAINTENANCE OF TRAFFIC DETAILS  
 SHEET 5 OF 13

SCALE: NO SCALE      DRAWN BY: RTM  
 DATE: MARCH 7, 2006      CHECKED BY: TGB