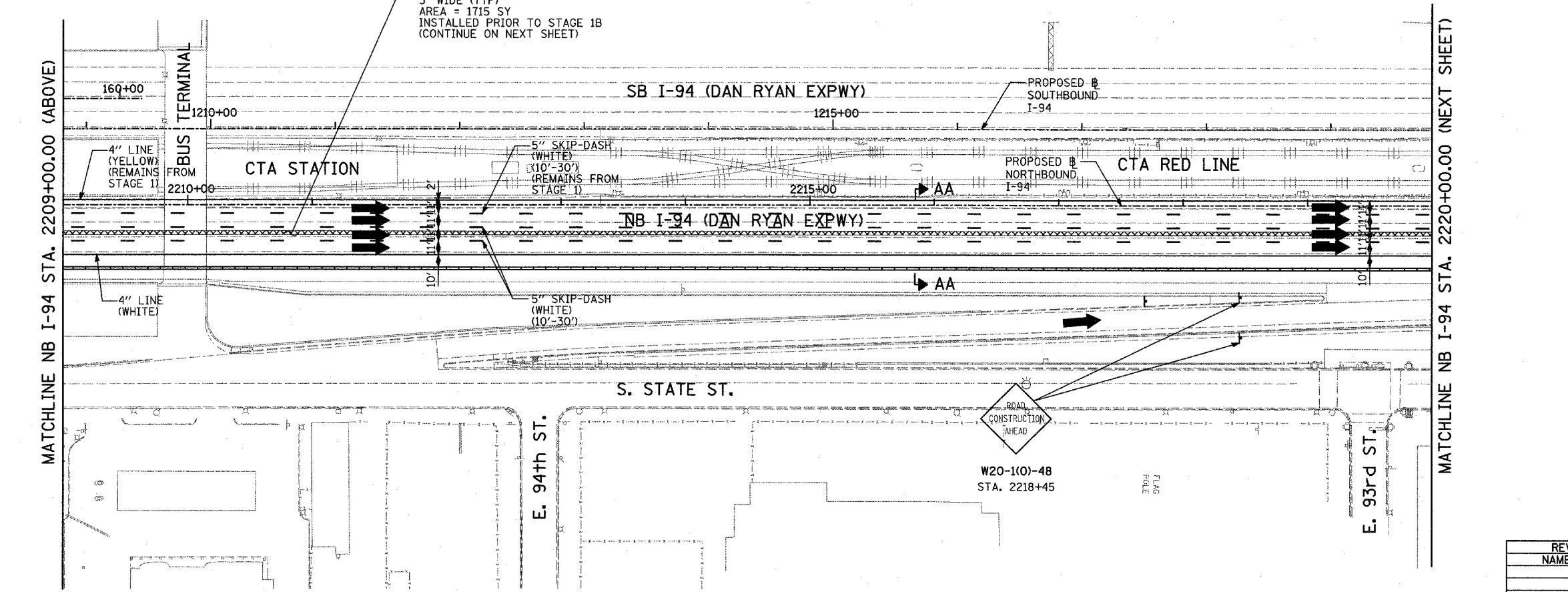
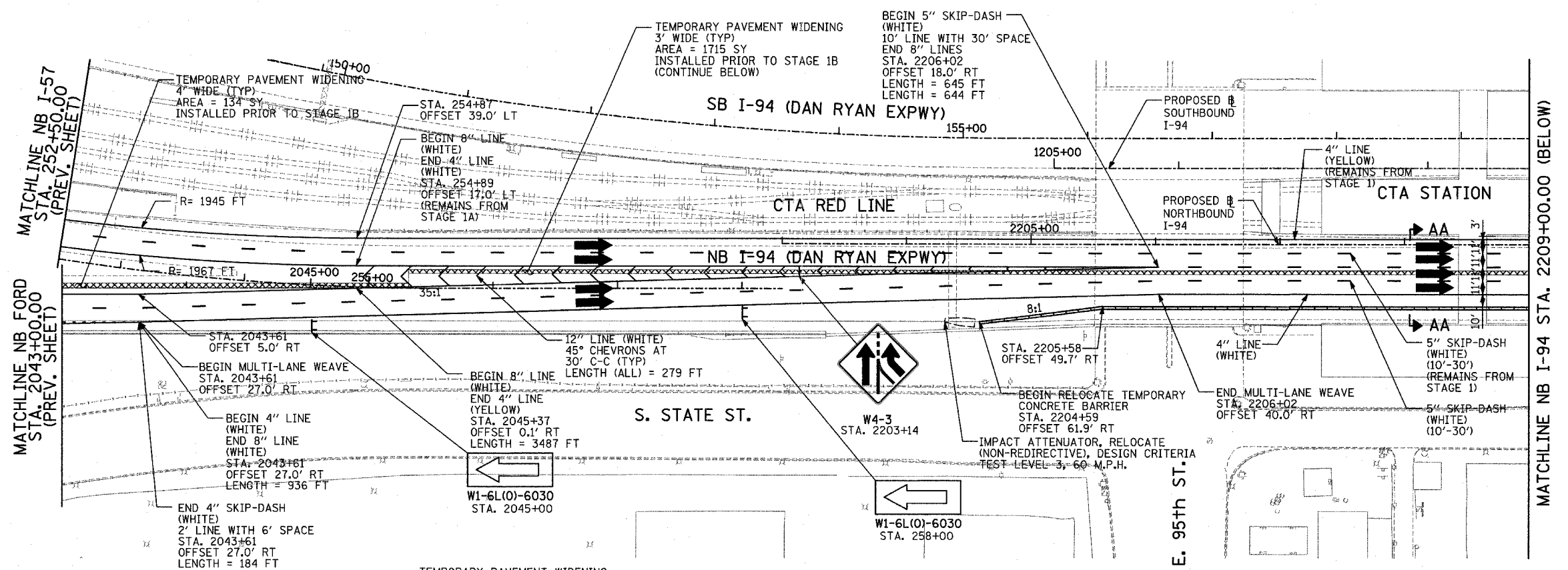
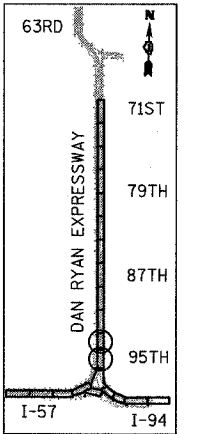


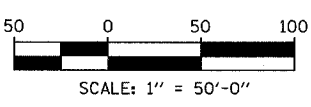
| F.A.I. RTE.                                     | SECTION | COUNTY | TOTAL SHEETS | SHEET NO. |
|---|---------|--------|--------------|-----------|
| 94  |         | COOK   | 916          | 218D      |
| STA. 190+65 (NB I-57) TO STA. 2316+00 (NB RYAN) |         |        |              |           |
| FED. ROAD DIST. NO. ILLINOIS FED. AID PROJECT   |         |        |              |           |
| • (1516.1, 1717, & 1818) R-4                    |         |        |              |           |
|   |         |        |              | 62304     |



- LEGEND:**
- TEMPORARY CONCRETE BARRIER
  - TRAFFIC LANE
  - WORK ZONE
  - BARRICADE, TYPE III
  - DRUM WITH MONO-DIRECTIONAL STEADY BURNING LIGHT
  - ARROW BOARD
  - TEMPORARY PAVEMENT



LOCATION MAP



| REVISIONS |      |
|-----------|------|
| NAME      | DATE |
|           |      |
|           |      |
|           |      |
|           |      |
|           |      |
|           |      |
|           |      |

ILLINOIS DEPARTMENT OF TRANSPORTATION  
 F.A.I. 94 (DAN RYAN EXPRESSWAY)  
 MAINTENANCE OF TRAFFIC PLAN  
 STAGE 1B - NB I-94  
 NB FORD STA. 2043+00 TO I-94 STA. 2220+00  
 SHEET 5 OF 7

SCALE: 1"=50'-0"  
 DATE: MARCH 7, 2006

DRAWN BY: RTM  
 CHECKED BY: JDF

TYLIN INTERNATIONAL

3/3/2006 3:57 PM