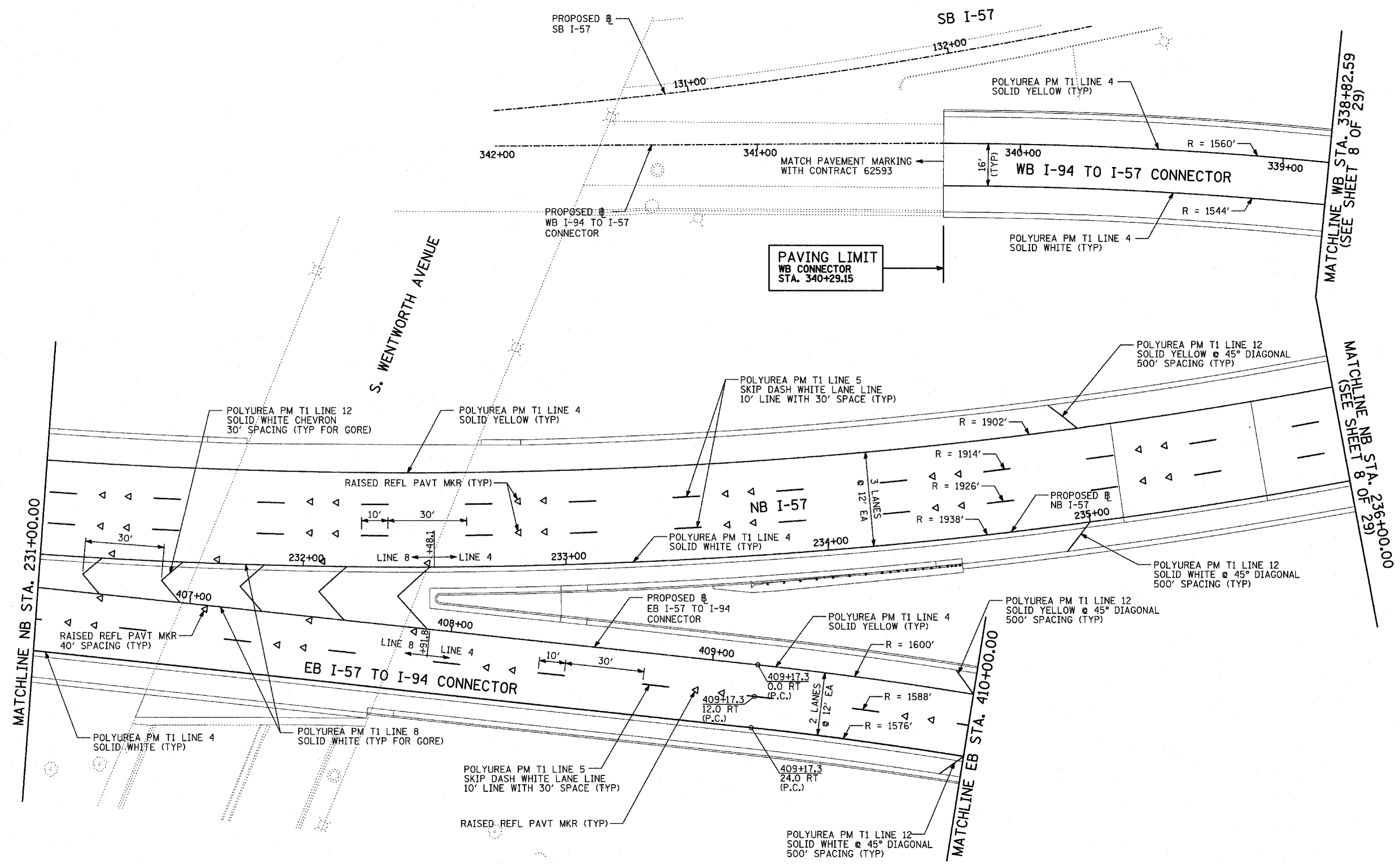


F.A.I. RTE.	SECTION	COUNTY	TOTAL SHEETS	SHEET NO.
94		COOK	916	422
STA. 190+65 (NB I-57) TO STA. 2316+00 (NB RYAN)				
FED. ROAD DIST. NO. ILLINOIS FED. AID PROJECT				
(1516.1, 1717, & 1818) R-4				

62304

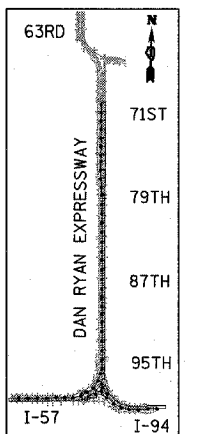


MATCHLINE WB STA. 338+82.59  
(SEE SHEET 8 OF 29)


MATCHLINE NB STA. 236+00.00  
(SEE SHEET 8 OF 29)

MATCHLINE NB STA. 231+00.00

S. WENTWORTH AVENUE



LOCATION MAP



**PAVEMENT MARKING NOTES:**

- PAVEMENT MARKINGS SHALL BE IN ACCORDANCE WITH IDOT DISTRICT ONE STANDARD TC-12. RAISED PAVEMENT MARKERS SHALL NOT BE INSTALLED, EXCEPT AS SHOWN ON THE PLANS.
- THE RESIDENT ENGINEER SHALL CONTACT JULIA FOX (847) 705-4151, EXPRESSWAY TRAFFIC CONTROL SUPERVISOR, PRIOR TO PLACING ANY PAVEMENT MARKINGS.

REVISIONS	
NAME	DATE

ILLINOIS DEPARTMENT OF TRANSPORTATION  
**F.A.I. 94 (DAN RYAN EXPRESSWAY)**  
 PAVEMENT MARKING PLAN - NB I-57, WB I-94 TO I-57 CONNECTOR, AND EB I-57 TO I-94 CONNECTOR. NB I-57 STA. 231+00.00 TO 237+00.00. (SHEET 6 OF 29)  
 SCALE: 1"=20' DRAWN BY: JJS  
 DATE: MARCH 7, 2006 CHECKED BY: AMB

**TYLIN INTERNATIONAL**