

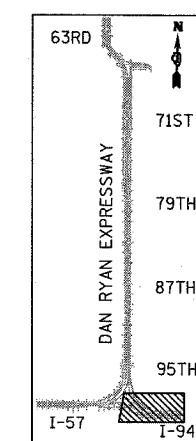
F.A.I. RTE.	SECTION	COUNTY	TOTAL SHEETS	SHEET NO.
94		COOK	916	530
STA. 190+65 (NB I-57) TO STA. 2316+00 (NB RYAN EXPY)				
FED. ROAD DIST. NO. ILLINOIS FED. AID PROJECT				
• (1516.1, 1717, & 1818) R-4				

6230



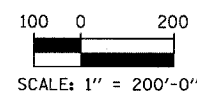
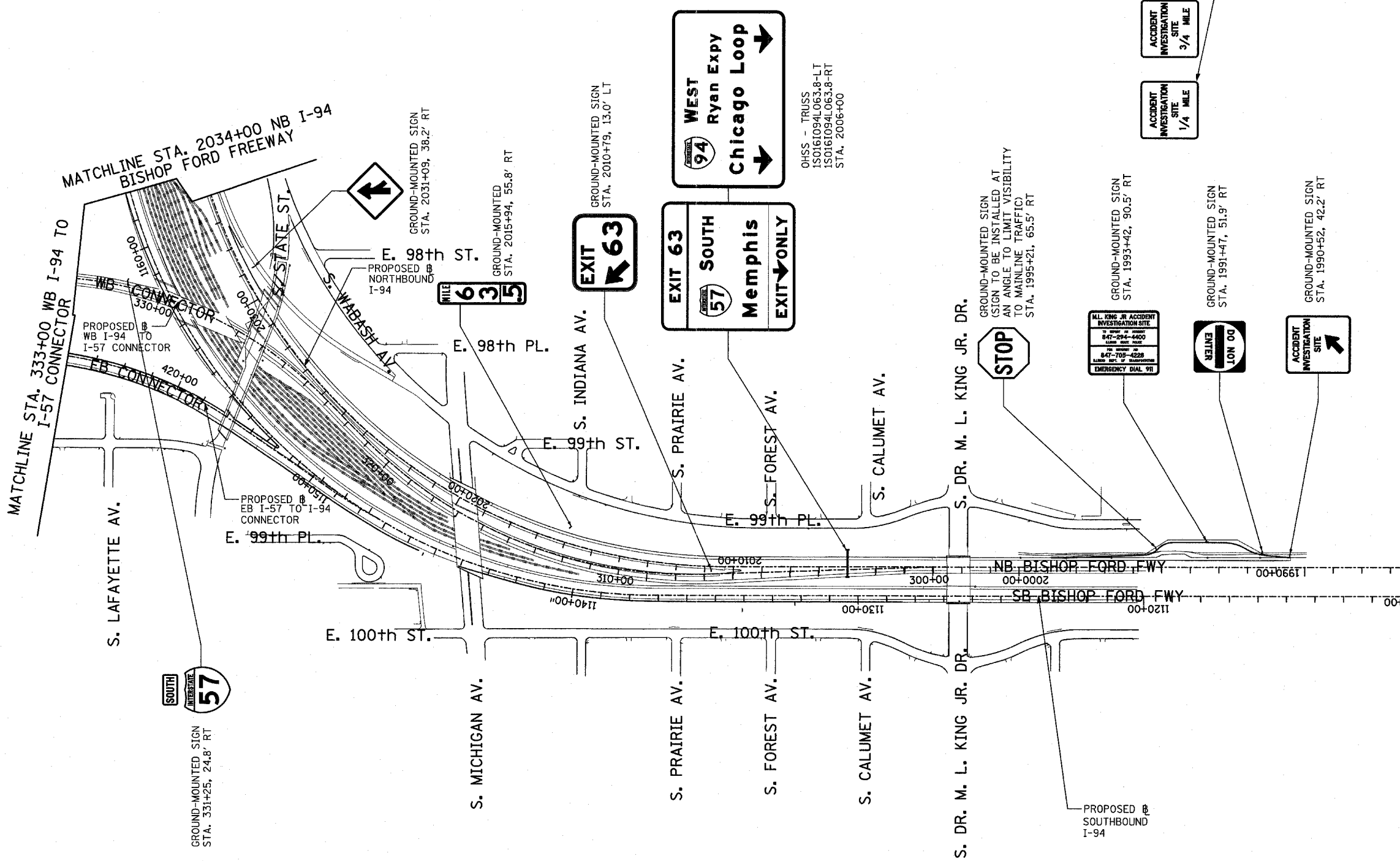
**SIGNING LEGEND:**

- +— PROPOSED GROUND MOUNTED SIGN
- |— PROPOSED OVERHEAD SIGN STRUCTURE -TRUSS
- |— PROPOSED OVERHEAD SIGN STRUCTURE-BRIDGE MOUNTED
- |— PROPOSED OVERHEAD SIGN STRUCTURE-CANTILEVER
- +— EXISTING GROUND MOUNTED SIGN
- |— EXISTING OVERHEAD SIGN STRUCTURE -TRUSS
- |— EXISTING OVERHEAD SIGN STRUCTURE-BRIDGE MOUNTED
- |— EXISTING OVERHEAD SIGN STRUCTURE-CANTILEVER
- PROPOSED SIGN
- EXISTING SIGN



LOCATION MAP

SIGNS SHALL BE PLACED PRIOR TO THE ACCIDENT INVESTIGATION SITE. CONTRACTOR SHALL PLACE THE SIGNS AT THEIR SPECIFIED DISTANCE. LOCATION WILL BE DETERMINED BY THE ENGINEER.



REVISIONS	
NAME	DATE

ILLINOIS DEPARTMENT OF TRANSPORTATION  
 F.A.I. 94 (DAN RYAN EXPRESSWAY)

**PROPOSED SIGNING**  
 STA. 1986+00 TO STA 2034+00  
 SHEET 2 OF 5

SCALE: 1" = 200'      DRAWN BY: AMB  
 DATE: MARCH 7, 2006      CHECKED BY: TGB

**TYLIN** INTERNATIONAL