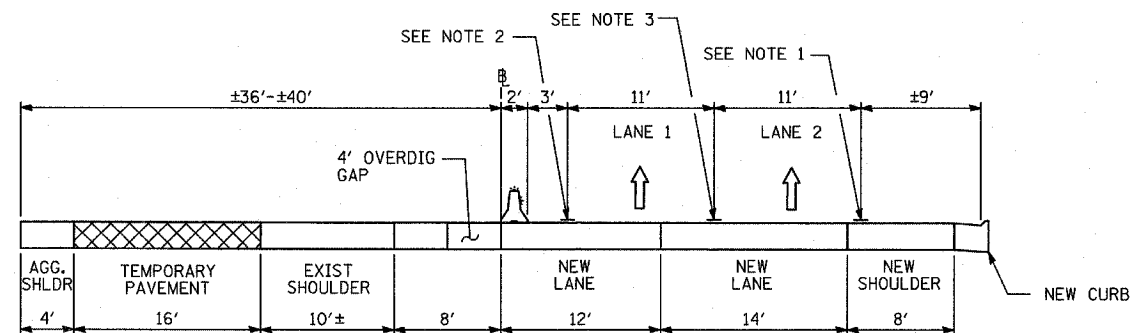


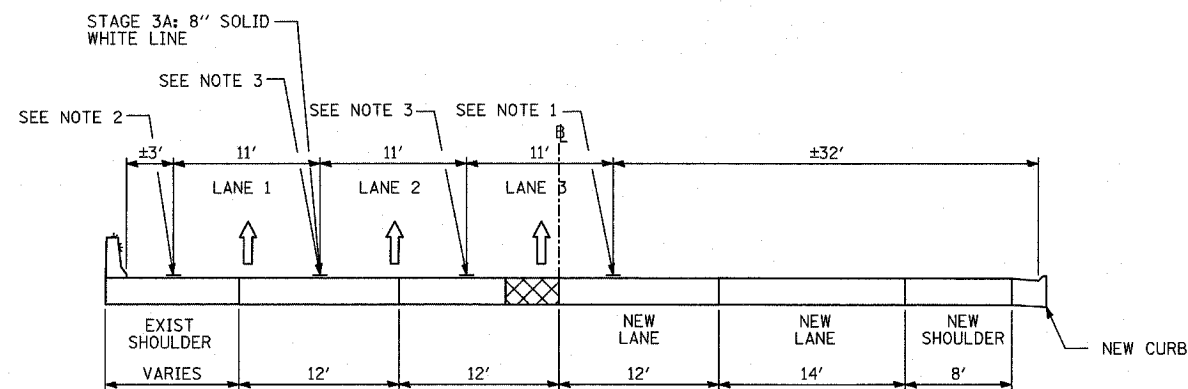
F-F

WINTER LANE CONFIGURATION: SB I-57; STA. 88+60 TO STA. 103+83  
 STAGE 2: SB I-57; STA. 88+60 TO STA. 103+83  
 STAGE 3A: SB I-57; STA. 88+60 TO 103+83



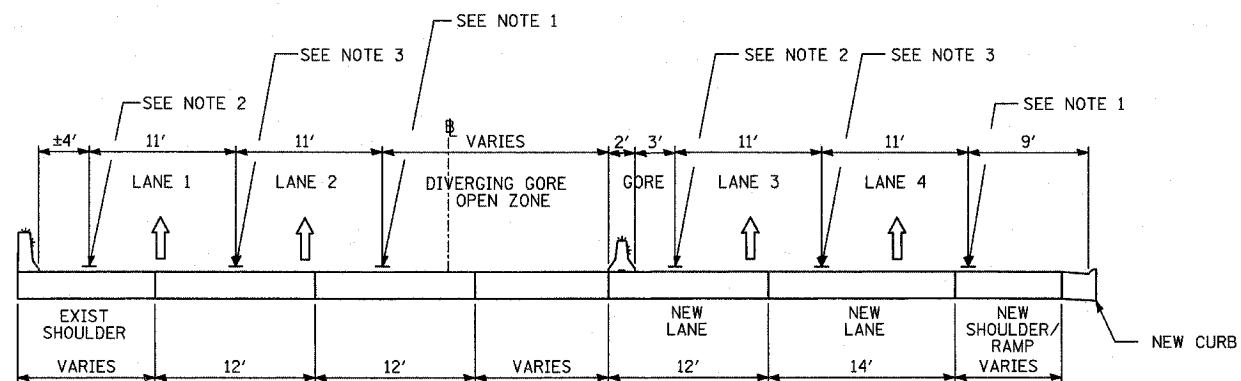
I-I

WINTER LANE CONFIGURATION: SB I-57; STA. 132+60 TO STA. 143+89  
 STAGE 2: SB I-57; STA. 132+60 TO STA. 143+89



G-G

WINTER LANE CONFIGURATION: SB I-57; STA. 108+28 TO STA. 118+28  
 STAGE 2: SB I-57; STA. 108+28 TO STA. 118+28  
 STAGE 3A: SB I-57; STA. 108+28 TO STA. 113+35



J-J

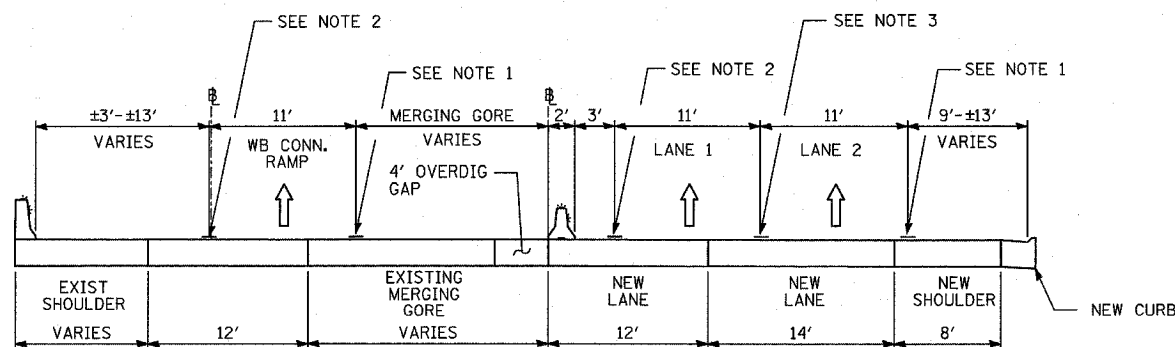
WINTER LANE CONFIGURATION: SB I-57; STA. 149+92 TO STA. 154+40

- NOTE 1 - EPOXY PAVEMENT MARKING-LINE 4" (WHITE)
- NOTE 2 - EPOXY PAVEMENT MARKING-LINE 4" (YELLOW)
- NOTE 3 - EPOXY PAVEMENT MARKING-SKIP-DASH 5" (WHITE), 10' LINE WITH 30' SPACE
- NOTE 4 - EPOXY PAVEMENT MARKING LINE 8" (WHITE)
- NOTE 5 - PAVEMENT MARKING TAPE, TYPE III 4" LINE (WHITE)
- NOTE 6 - PAVEMENT MARKING TAPE, TYPE III 4" LINE (YELLOW)
- NOTE 7 - PAVEMENT MARKING TAPE, TYPE III 5" SKIP-DASH (WHITE), 10' LINE WITH 30' SPACE
- NOTE 8 - PAVEMENT MARKING TAPE, TYPE III 8" LINE (WHITE)
- NOTE 9 - TEMPORARY PAVEMENT MARKING-LINE 6" (WHITE)
- NOTE 10 - TEMPORARY PAVEMENT MARKING-LINE 6" (YELLOW)

**LEGEND:**

- TEMPORARY CONCRETE BARRIER (WITH REFLECTORS ON TOP AND SIDE FACING TRAFFIC)
- TRAFFIC MOVEMENT
- DRUM WITH MONO-DIRECTIONAL STEADY BURNING LIGHT
- SINGLE-FACE CONCRETE BARRIER, 32"
- SINGLE-FACE CONCRETE BARRIER, 32" (WITH REFLECTORS ON TOP AND SIDE FACING TRAFFIC)
- PAVEMENT REMOVAL AREA
- TEMPORARY PAVEMENT

• ALL MOT TYPICAL SECTIONS ARE DRAWN IN THE DIRECTION OF TRAFFIC



H-H

WINTER LANE CONFIGURATION: SB I-57; STA. 123+00 TO STA. 129+00  
 STAGE 2: SB I-57; STA. 122+28 TO STA. 129+00

REVISIONS	
NAME	DATE

ILLINOIS DEPARTMENT OF TRANSPORTATION  
 F.A.I. 94 (DAN RYAN EXPRESSWAY)  
 GENERAL NOTES  
 CONSTRUCTION STAGING NOTES  
 MAINTENANCE OF TRAFFIC DETAILS  
 SHEET 3 OF 12

SCALE: NO SCALE  
 DATE: MARCH 1, 2006  
 DRAWN BY: RTM  
 CHECKED BY: TGB