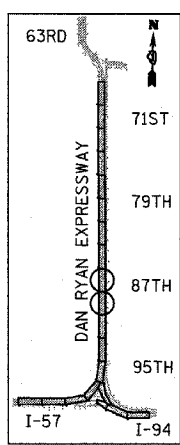
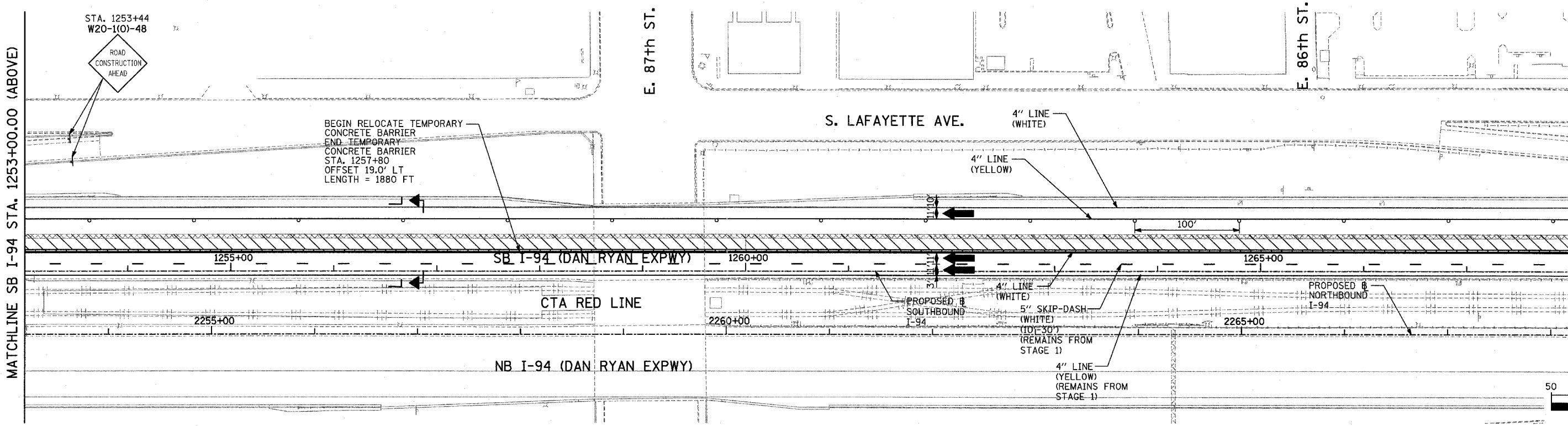
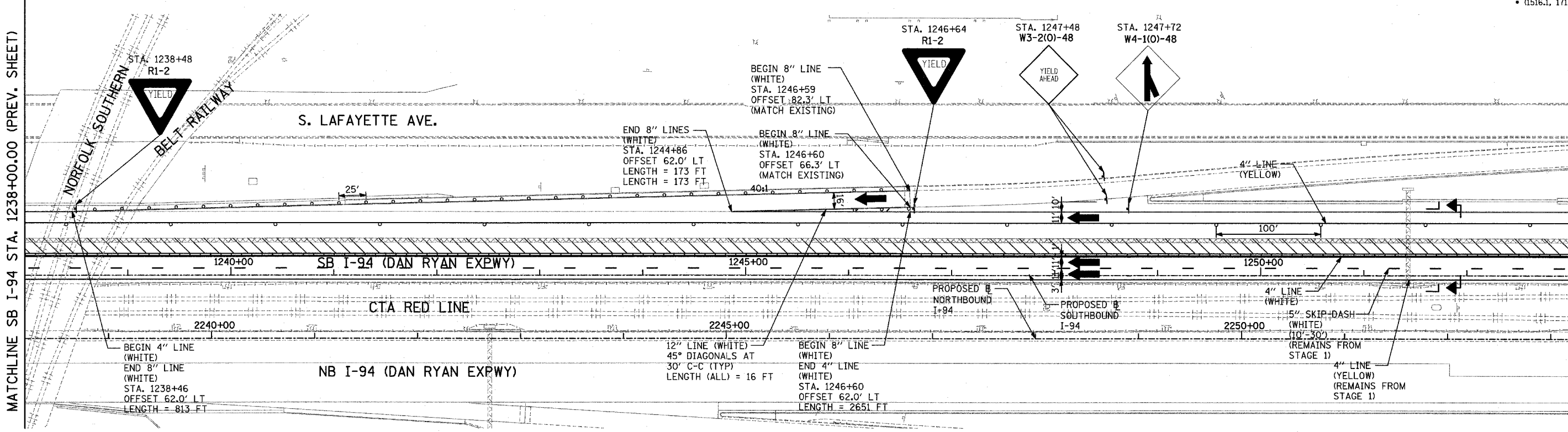


MATCHLINE SB I-94 STA. 1238+00.00 (PREV. SHEET)

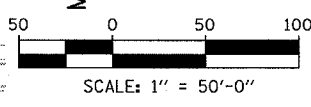
MATCHLINE SB I-94 STA. 1253+00.00 (BELOW)

MATCHLINE SB I-94 STA. 1253+00.00 (ABOVE)

MATCHLINE SB I-94 STA. 1268+00.00 (NEXT SHEET)



LOCATION MAP



**LEGEND:**

- TEMPORARY CONCRETE BARRIER
- TRAFFIC LANE
- WORK ZONE
- BARRICADE, TYPE III
- DRUM WITH MONO-DIRECTIONAL STEADY BURNING LIGHT
- ARROW BOARD
- TEMPORARY PAVEMENT

REVISIONS	
NAME	DATE

ILLINOIS DEPARTMENT OF TRANSPORTATION  
**F.A.I. 94 (DAN RYAN EXPRESSWAY)**  
**MAINTENANCE OF TRAFFIC PLAN**  
**STAGE 2 - SB I-94**  
**SB I-94 STA. 1238+00 TO 1268+00**  
**SHEET 5 OF 9**

SCALE: 1"=50'-0"  
 DATE: MARCH 1, 2006  
 DRAWN BY: JDF  
 CHECKED BY: RTM

**TYLIN** INTERNATIONAL