














**LEGEND**

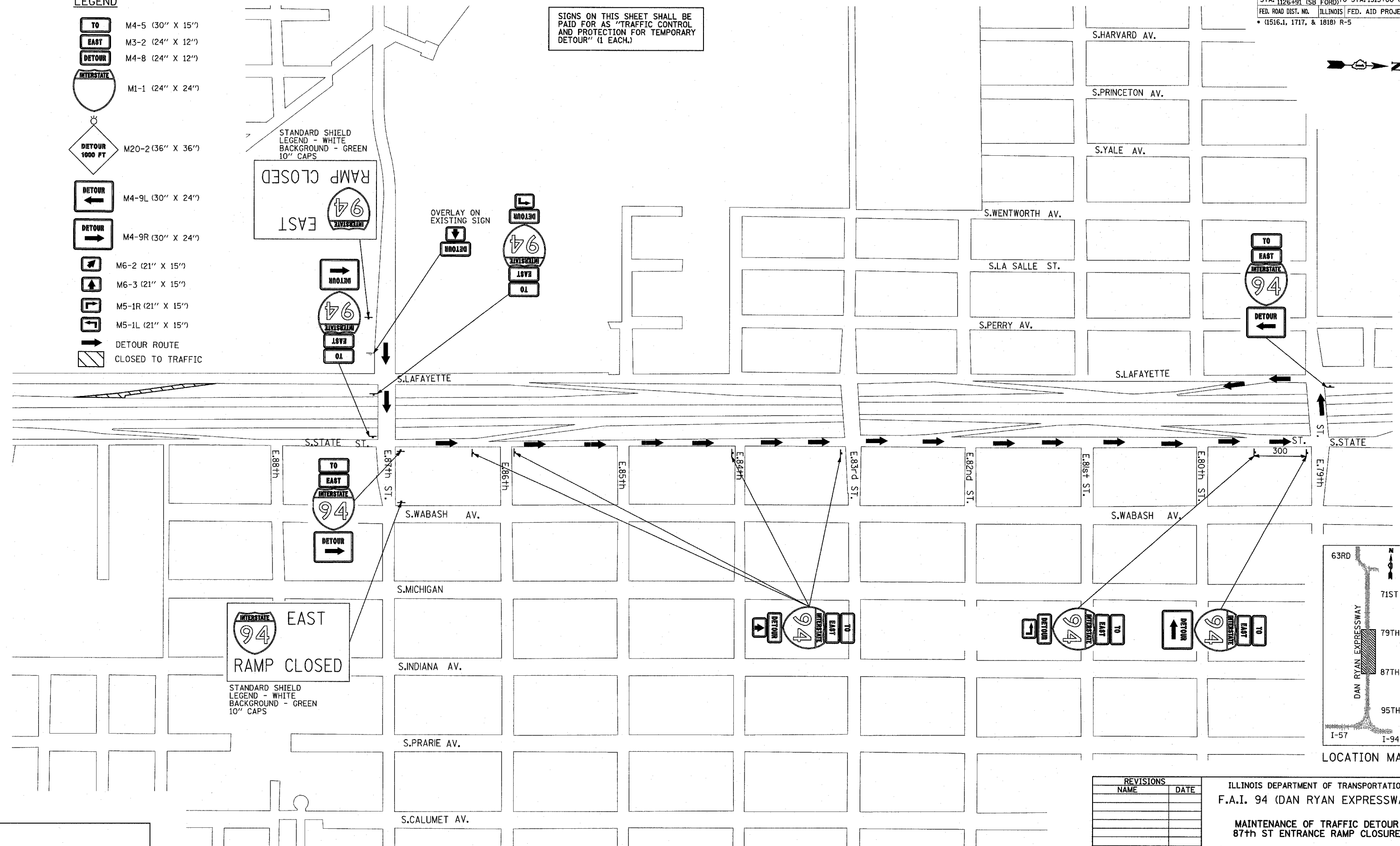
-  M4-5 (30" X 15")
-  M3-2 (24" X 12")
-  M4-8 (24" X 12")
-  M1-1 (24" X 24")
-  M20-2 (36" X 36")
-  M4-9L (30" X 24")
-  M4-9R (30" X 24")
-  M6-2 (21" X 15")
-  M6-3 (21" X 15")
-  M5-1R (21" X 15")
-  M5-1L (21" X 15")
-  DETOUR ROUTE
-  CLOSED TO TRAFFIC

SIGNS ON THIS SHEET SHALL BE PAID FOR AS "TRAFFIC CONTROL AND PROTECTION FOR TEMPORARY DETOUR" (1 EACH.)

STANDARD SHIELD LEGEND - WHITE BACKGROUND - GREEN 10" CAPS

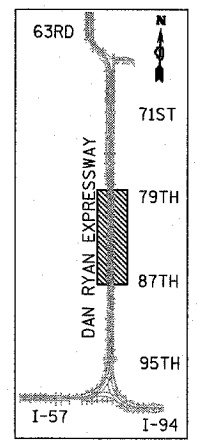
RAMP CLOSED EAST

OVERLAY ON EXISTING SIGN



RAMP CLOSED EAST

STANDARD SHIELD LEGEND - WHITE BACKGROUND - GREEN 10" CAPS



LOCATION MAP

REVISIONS	
NAME	DATE

ILLINOIS DEPARTMENT OF TRANSPORTATION  
 F.A.I. 94 (DAN RYAN EXPRESSWAY)  
 MAINTENANCE OF TRAFFIC DETOUR  
 87th ST ENTRANCE RAMP CLOSURE

SCALE: NO SCALE  
 DATE: MARCH 1, 2006  
 DRAWN BY: AMB  
 CHECKED BY: TGB