

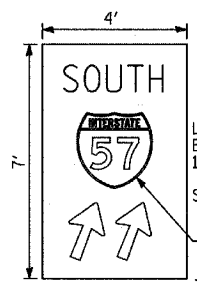
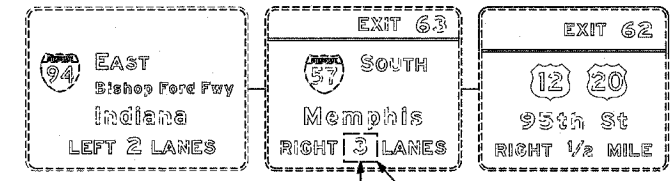
F.A.I. RTE.	SECTION	COUNTY	TOTAL SHEETS	SHEET NO.
94	*	COOK	764	241
STA. 1126+91 (SB FORD) TO STA. 1313+00 (SB RYAN)				
FED. ROAD DIST. NO. ILLINOIS FED. AID PROJECT				
* (1516.1, 1717, & 1818) R-5				

62593

NOTES:

1. PROPOSED DETOUR TRAILBLAZER TO BE REMOVED AFTER APPROPRIATE ENTRANCE RAMP HAS BEEN OPENED. COST SHALL BE INCLUDED IN TEMPORARY INFORMATION SIGNING. SEE SHEET 1 OF STAGE 1 CONSTRUCTION SIGNING PLANS FOR TRAILBLAZER SIZE.
2. REMOVED SIGN PANEL SHALL BECOME THE PROPERTY OF CONTRACTOR AND BE DISPOSED OFFSITE.
3. RELOCATION OF SIGNS SHALL BE INCLUDED IN THE COST OF TEMPORARY INFORMATION SIGNING.

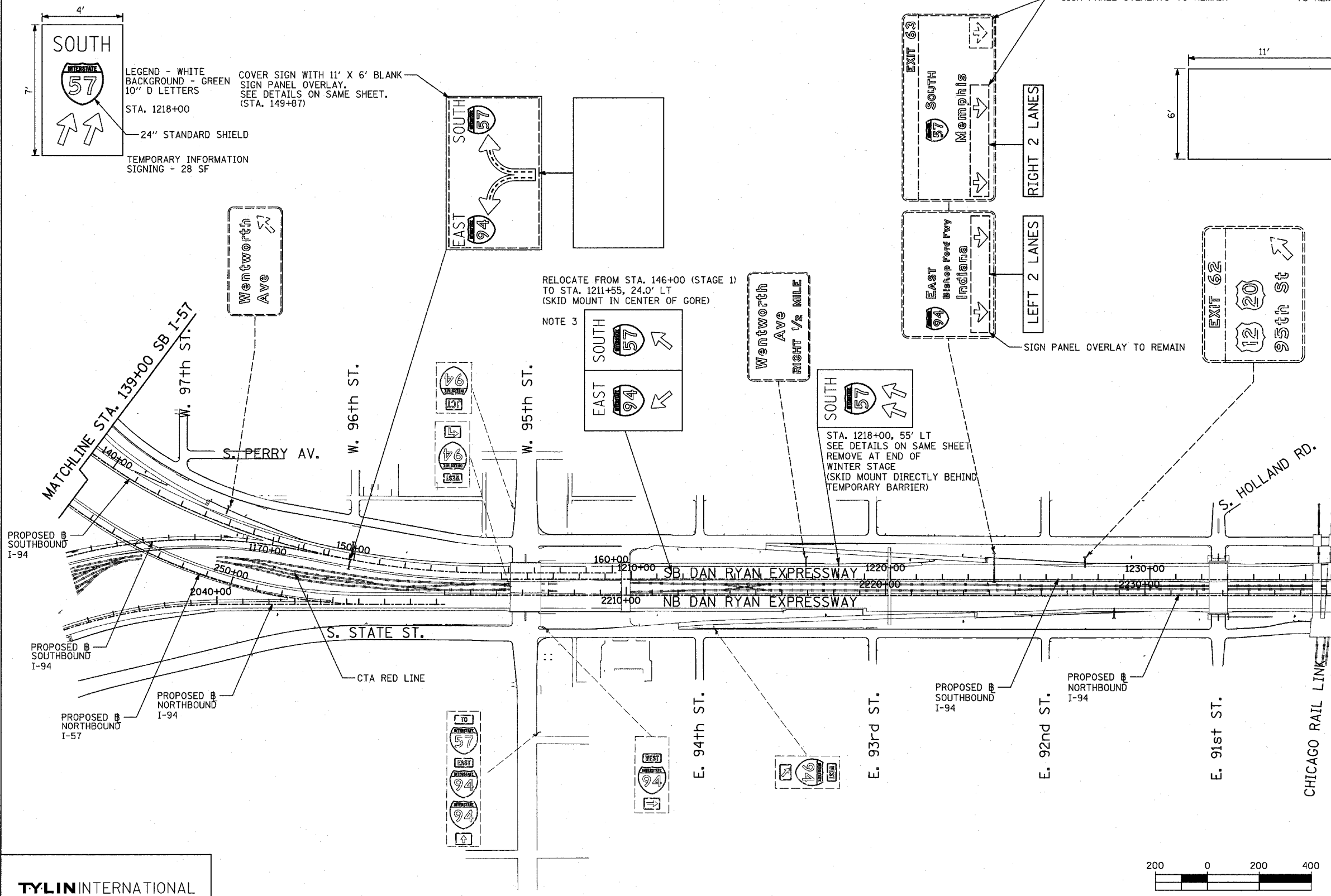
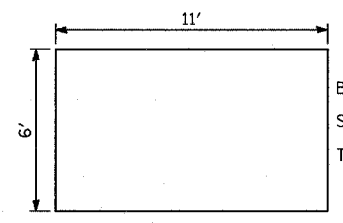
EXISTING TRUSS AT STA. 1251+43



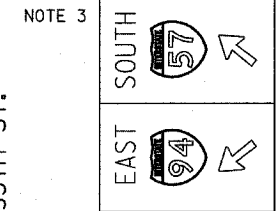
LEGEND - WHITE BACKGROUND - GREEN 10" D LETTERS
 STA. 1218+00
 COVER SIGN WITH 11' X 6' BLANK SIGN PANEL OVERLAY. SEE DETAILS ON SAME SHEET. (STA. 149+87)
 24" STANDARD SHIELD
 TEMPORARY INFORMATION SIGNING - 28 SF

SIGNING LEGEND:

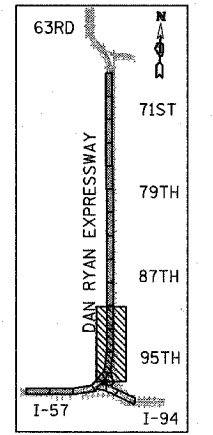
- EXISTING GROUND MOUNTED SIGN
- EXISTING OVERHEAD TRUSS MOUNTED SIGN
- EXISTING OVERHEAD SIGN STRUCTURE-BRIDGE MOUNTED
- EXISTING OVERHEAD CANTILEVER MOUNTED SIGN
- PROPOSED GROUND MOUNTED SIGN
- PROPOSED OVERHEAD SIGN STRUCTURE - TRUSS
- ▨ CONSTRUCTION ZONE
- ◊ EXISTING SIGN
- ◊ EXISTING SIGN TO BE REMOVED
- ◊ PROPOSED SIGN



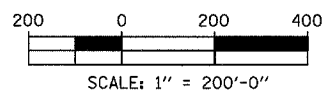
RELOCATE FROM STA. 146+00 (STAGE 1) TO STA. 1211+55, 24.0' LT (SKID MOUNT IN CENTER OF GORE)



STA. 1218+00, 55' LT
 SEE DETAILS ON SAME SHEET
 REMOVE AT END OF WINTER STAGE
 (SKID MOUNT DIRECTLY BEHIND TEMPORARY BARRIER)



LOCATION MAP



REVISIONS	
NAME	DATE

ILLINOIS DEPARTMENT OF TRANSPORTATION
 F.A.I. 94 (DAN RYAN EXPRESSWAY)
 CONSTRUCTION SIGNING-WINTER
 STA. 139+00 TO STA. 1237+00
 SHEET 2 OF 2

SCALE: 1" = 200'
 DATE: MARCH 1, 2006

DRAWN BY: AMB
 CHECKED BY: TGB

TYLIN INTERNATIONAL