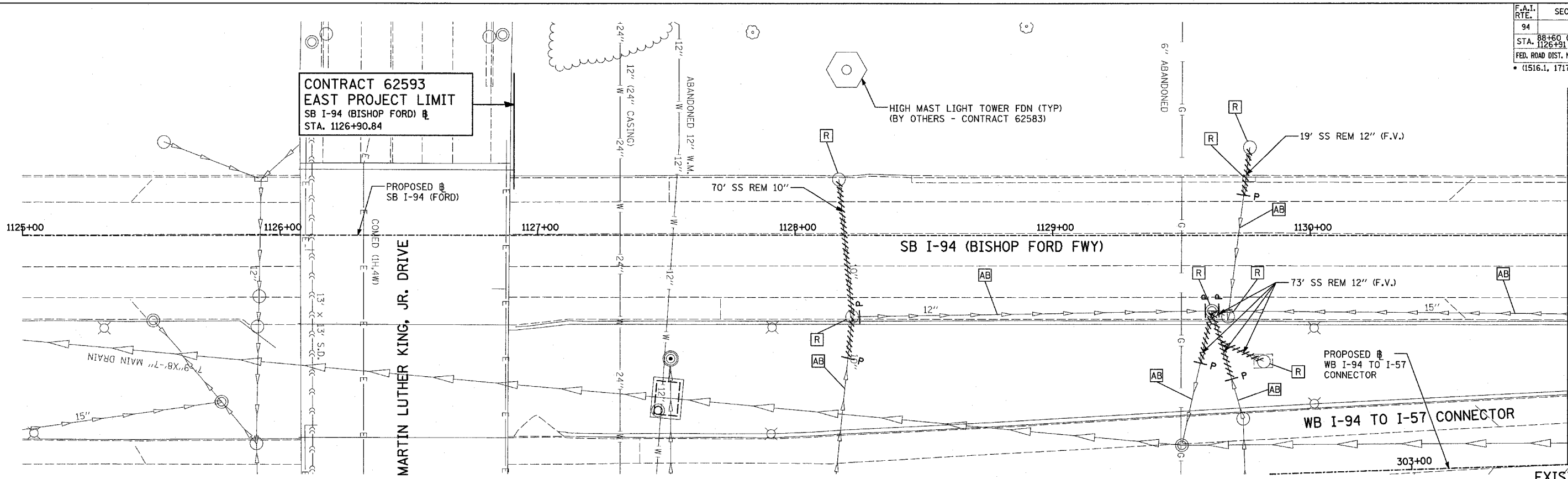
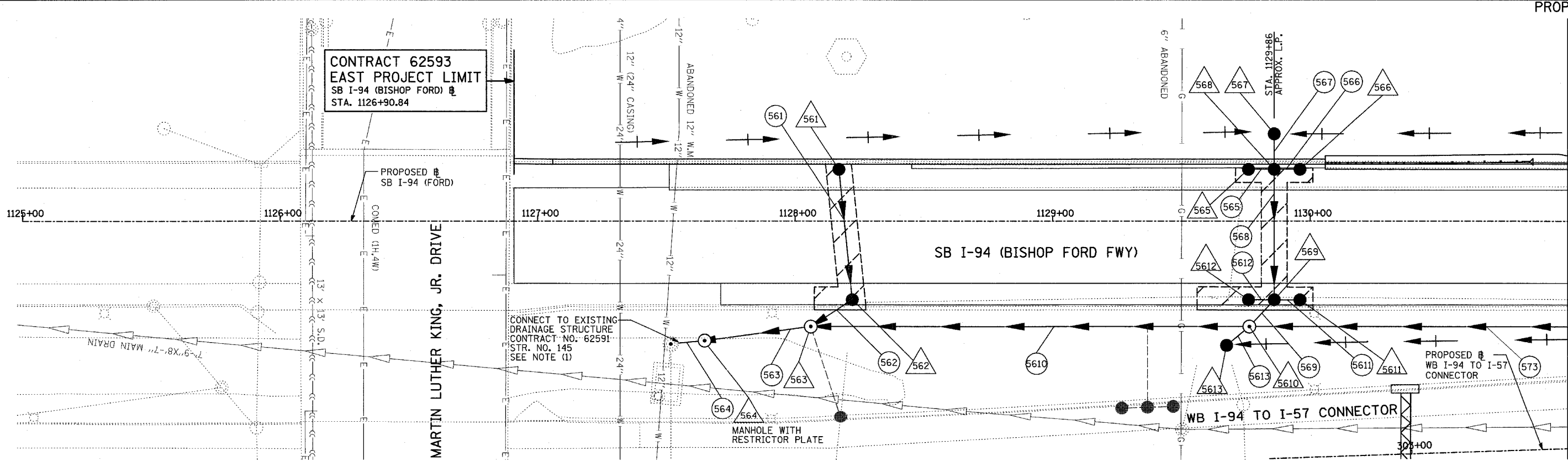


F.A.I. RTE.	SECTION	COUNTY	TOTAL SHEETS	SHEET NO.
94		COOK	764	317
STA. 88+60 (SB I-57) TO STA. 1313+00 (SB RYAN)				
FED. ROAD DIST. NO. ILLINOIS FED. AID PROJECT				
(1516.1, 1717, & 1818) R-5				

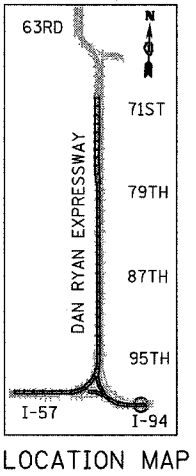


MATCHLINE STA. 1131+00.00

EXISTING CONDITIONS
PROPOSED IMPROVEMENTS



MATCHLINE STA. 1131+00.00



LOCATION MAP

CONTRACT 62593
EAST PROJECT LIMIT
SB I-94 (BISHOP FORD) @
STA. 1126+90.84

CONTRACT 62593
EAST PROJECT LIMIT
SB I-94 (BISHOP FORD) @
STA. 1126+90.84

LEGEND:

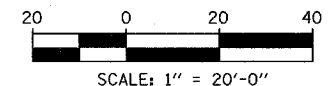
- EXISTING COMBINED SEWER
- XY PROPOSED STORM SEWER NUMBER (X=SHEET NO., Y=PIPE NO.)
- XY PROPOSED STRUCTURE NUMBER (X=SHEET NO., Y=STRUCTURE NO.)
- PIPE STUBOUT TO BE PLUGGED
- P SEWER PLUG
- F.V. FIELD VERIFY
- UTILITY REMOVAL
- PROPOSED CATCH BASIN CONSTRUCTED IN CONCURRENT CONTRACT 62304
- PROPOSED STORM SEWER CONSTRUCTED IN CONCURRENT CONTRACT 62304

NOTES:

1. CORE DRILL AND CONNECT TO EXISTING DRAINAGE STRUCTURE. CONNECTION COST SHALL BE INCLUDED IN THE COST TO CONSTRUCT THE STORM SEWER.

SHEET 56 OF 65

REVISIONS	
NAME	DATE



ILLINOIS DEPARTMENT OF TRANSPORTATION
F.A.I. 94 (DAN RYAN EXPRESSWAY)
DRAINAGE AND UTILITY PLAN
SB I-94 (BISHOP FORD FREEWAY)
BISHOP FORD STA. 1127+00.00 TO 1131+00.00

SCALE: 1"=20'
DATE: MARCH 1, 2006
DRAWN BY: NSB
CHECKED BY: DA

TYLIN INTERNATIONAL