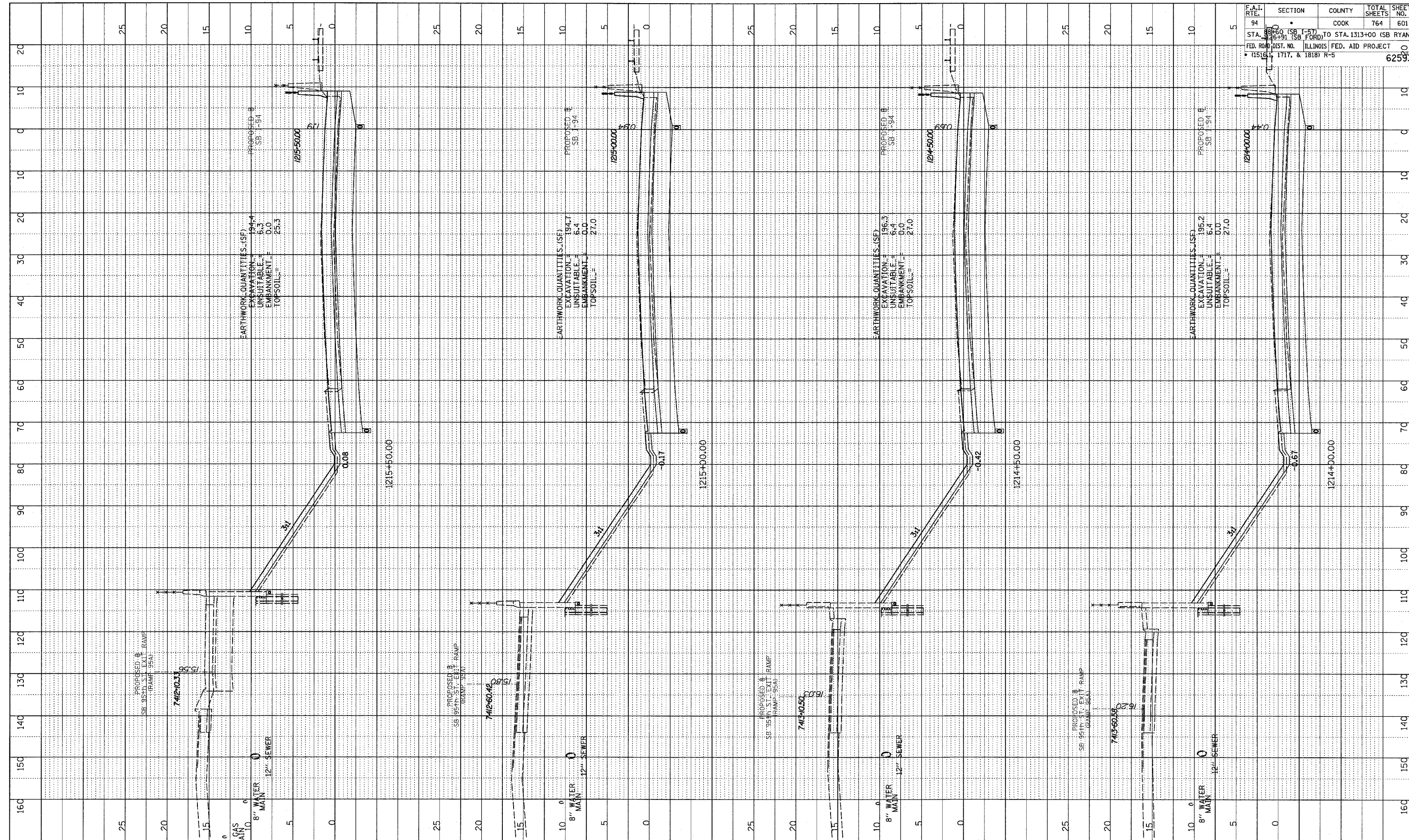

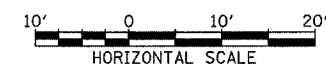


PROFILE SURVEYED
 PLOTTED
 NOTE BOOK
 NO. _____
 STRUCTURE NOTATION: CHKD



F.A.I. RTE.	SECTION	COUNTY	TOTAL SHEETS	SHEET NO.
94	1214+00 (SB FORD) TO STA. 1313+00 (SB RYAN)	COOK	764	601
STA. 1214+00 (SB FORD) TO STA. 1313+00 (SB RYAN) FED. ROAD DIST. NO. ILLINOIS FED. AID PROJECT (1516, 1717, & 1818) R-5				
				62593

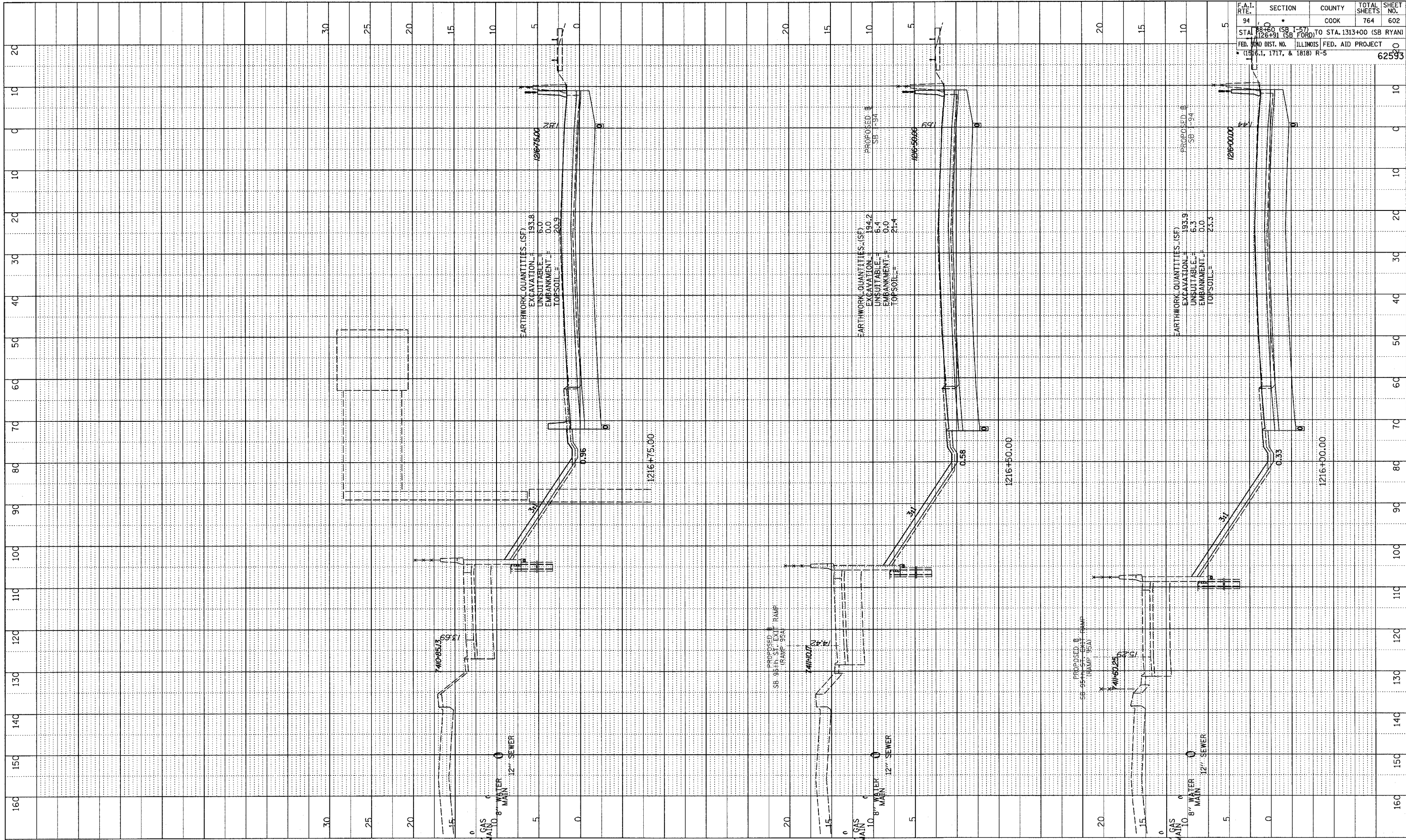
TYLIN INTERNATIONAL



I-94 SOUTHBOUND (DAN RYAN EXPWY)
 STA. 1214+00 TO STA. 1215+50


02/21/2006 12:50:3 PM

PROFILE SURVEYED
 PLOTTED
 NOTE BOOK
 NO.



F.A.I. RTE.	SECTION	COUNTY	TOTAL SHEETS	SHEET NO.
94	0	COOK	764	602
STA. 1216+00 (SB I-57) TO STA. 1313+00 (SB RYAN) (SB FORD)				
FED. AID DIST. NO. ILLINOIS FED. AID PROJECT (1816.1, 1717, & 1818) R-5				
				62593

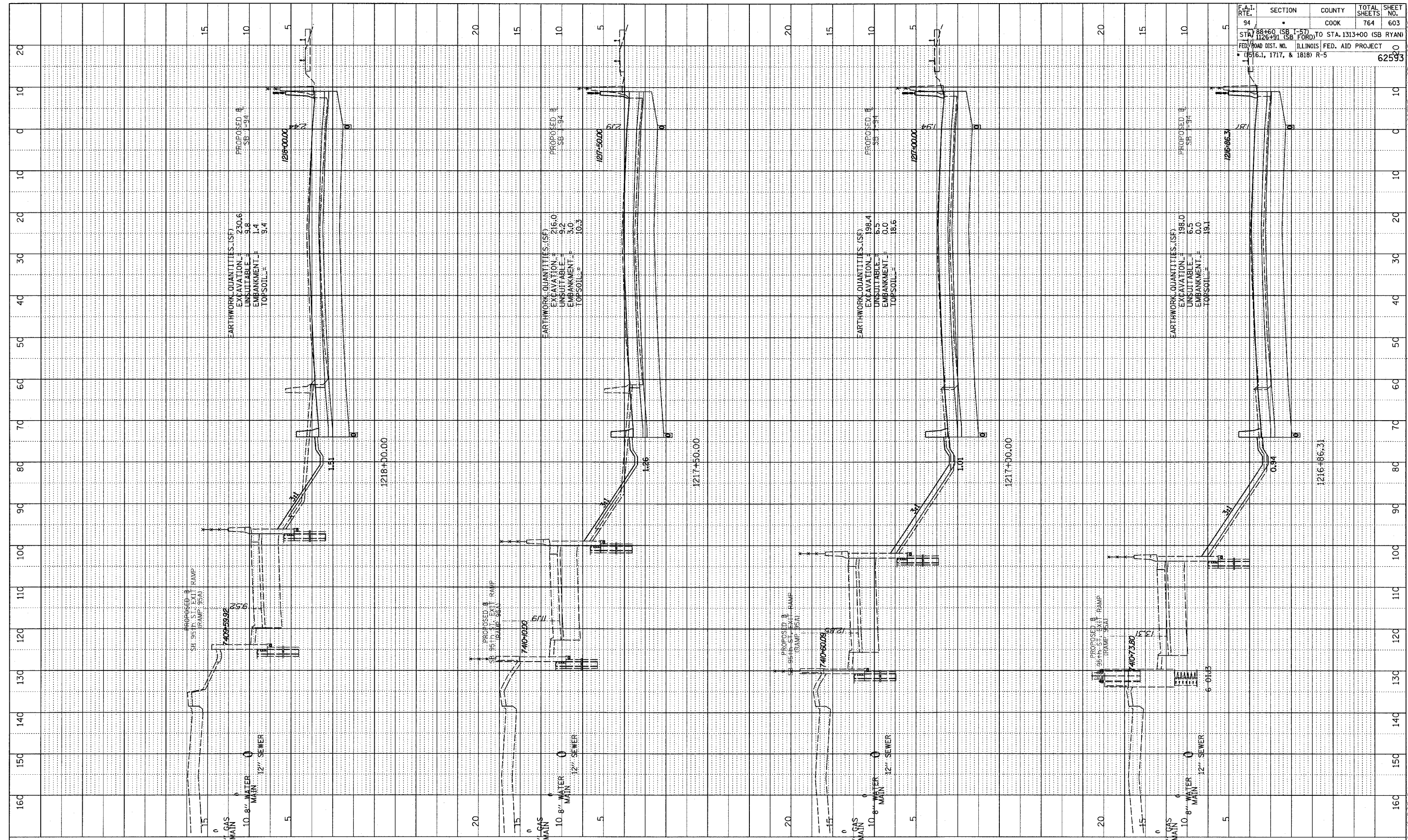
TYLIN INTERNATIONAL



I-94 SOUTHBOUND (DAN RYAN EXPWY)
 STA. 1216+00 TO STA. 1216+75

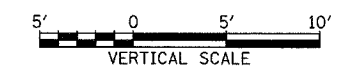
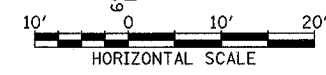
02/27/2006 12:30:03 PM p:\0237\3\road\23\gpk23\ss\9505.dgn

PROFILE SURVEYED
 PLOTTED & CHECKED
 NOTE BOOK
 NO. _____
 STRUCTURE NOTATIONS CHKD



F.A.I. RTE.	SECTION	COUNTY	TOTAL SHEETS	SHEET NO.
94	SB I-57 TO STA. 1313+00 (SB RYAN)	COOK	764	603
STA. 1226+91 (SB FORD) TO STA. 1313+00 (SB RYAN)				
FED. ROAD DIST. NO. ILLINOIS FED. AID PROJECT				
(1516.1, 1717, & 1818) R-5				
				62593

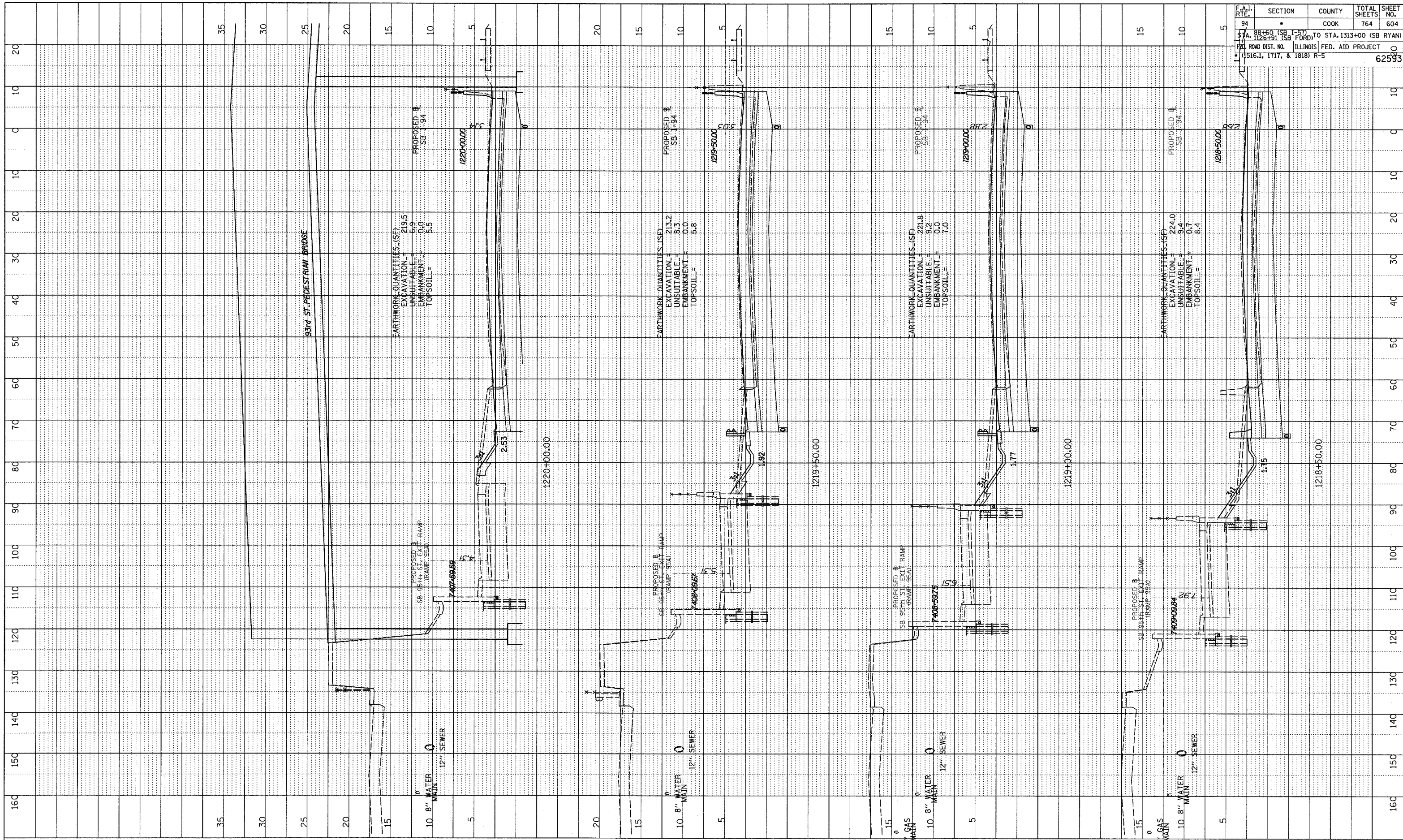
TYLIN INTERNATIONAL



I-94 SOUTHBOUND (DAN RYAN EXPWY)
 STA. 1216+86.31 TO STA. 1218+00


02/21/2006 12:53:03 PM

DATE: _____
 PROFILE SURVEYED _____
 PLOTTED / CHECKED _____
 NOTE BOOK _____
 NO. _____
 STRUCTURE NOTATION CHRD _____



F.A.I. RTE.	SECTION	COUNTY	TOTAL SHEETS	SHEET NO.
94	•	COOK	764	604
STA. 88+60 (SB I-57)		TO STA. 1313+00 (SB RYAN)		
1126+91 (SB FORD)				
FED. ROAD DIST. NO. ILLINOIS		FED. AID PROJECT		
• (1516.1, 1717, & 1818) R-5				62593

TYLIN INTERNATIONAL



I-94 SOUTHBOUND (DAN RYAN EXPWY)
 STA. 1218+50 TO STA. 1220+00

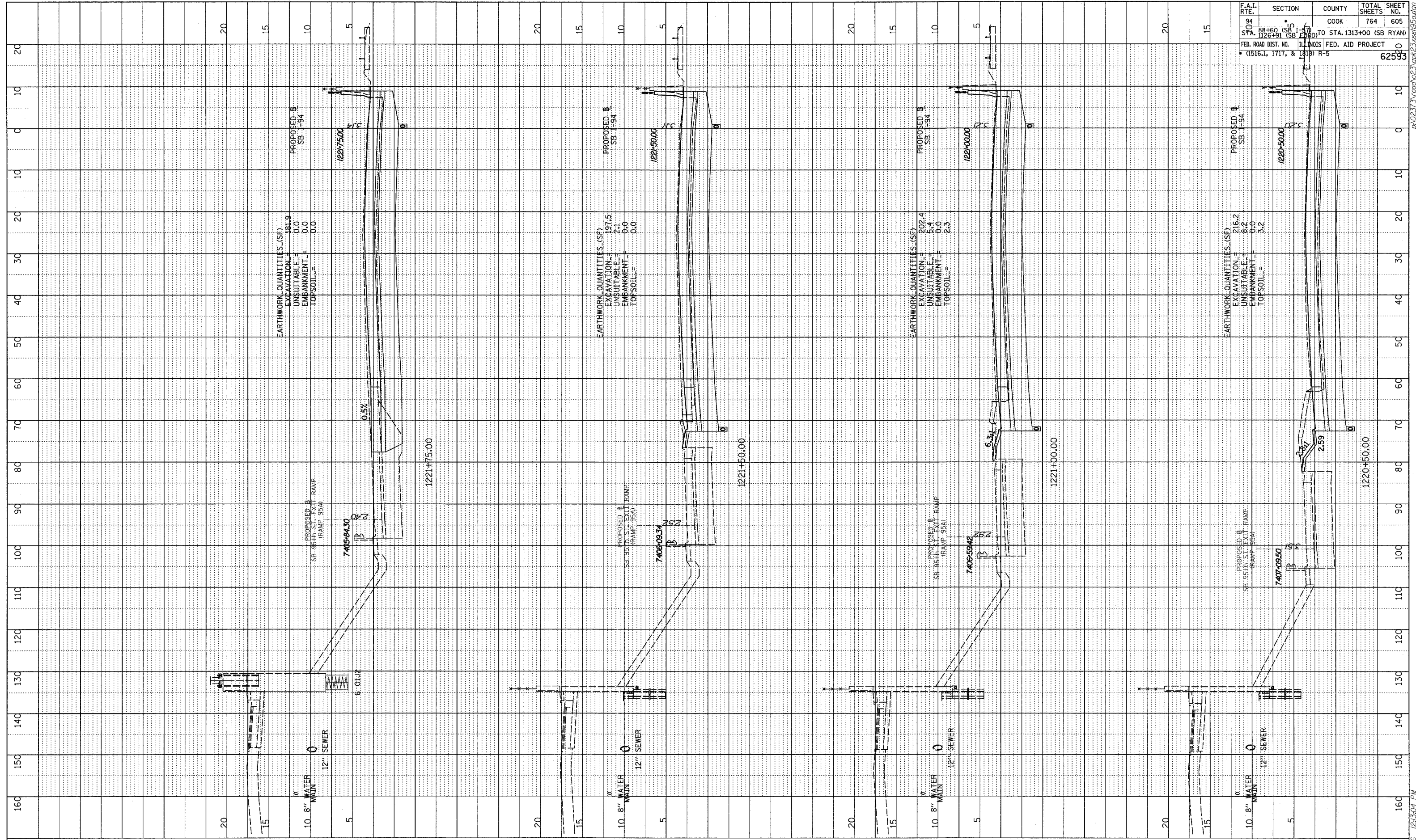
P:\02\3\road\23\gk\23\ss\95a.dgn
 02/27/2006 12:50:4 PM

DRAWING NO. _____
 PROJECT NO. _____
 SHEET NO. _____
 DATE _____

CHECKED BY _____
 DESIGNED BY _____
 DRAWN BY _____
 IN CHARGE BY _____

NO. _____
 STRUCTURE NOTATION: CPFD

F.A.I. RTE.	SECTION	COUNTY	TOTAL SHEETS	SHEET NO.
94	88+60 (SB I-57) TO STA. 1313+00 (SB RYAN)	COOK	764	605
STA. 1126+91 (SB I-57)	ILLINOIS FED. AID PROJECT			
FED. ROAD DIST. NO. (1516.1, 1717, & 1818) R-5				62593



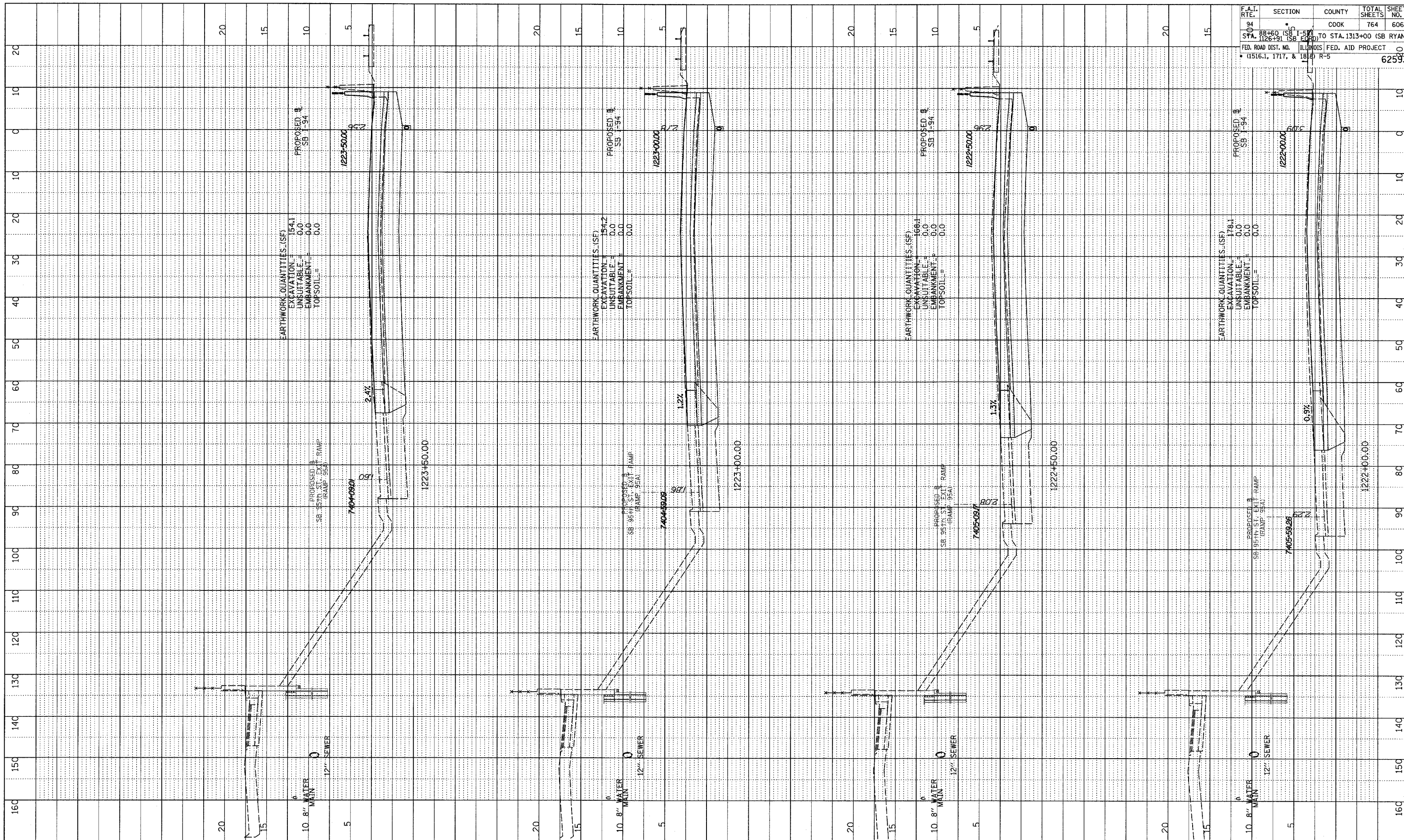
TYLIN INTERNATIONAL



I-94 SOUTHBOUND (DAN RYAN EXPWY)
 STA. 1220+50 TO STA. 1221+75


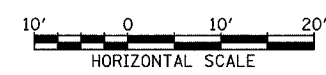
02/27/2006 12:304 PM

PROFILE SURVEYED
 PLOTTED
 CHECKED
 DATE
 NOTE BOOK
 E.A.M. NOTED
 NO. _____
 STRUCTURE NOTATIONS: CPWD



F.A.I. RTE.	SECTION	COUNTY	TOTAL SHEETS	SHEET NO.
94	88+60 (SB) TO STA. 1313+00 (SB RYAN)	COOK	764	606
STA. 1222+91 (SB) TO STA. 1223+50 (SB)				
FED. ROAD DIST. NO. ILLINOIS FED. AID PROJECT				
• (1516.1, 1717, & 1818) R-5				
				62593

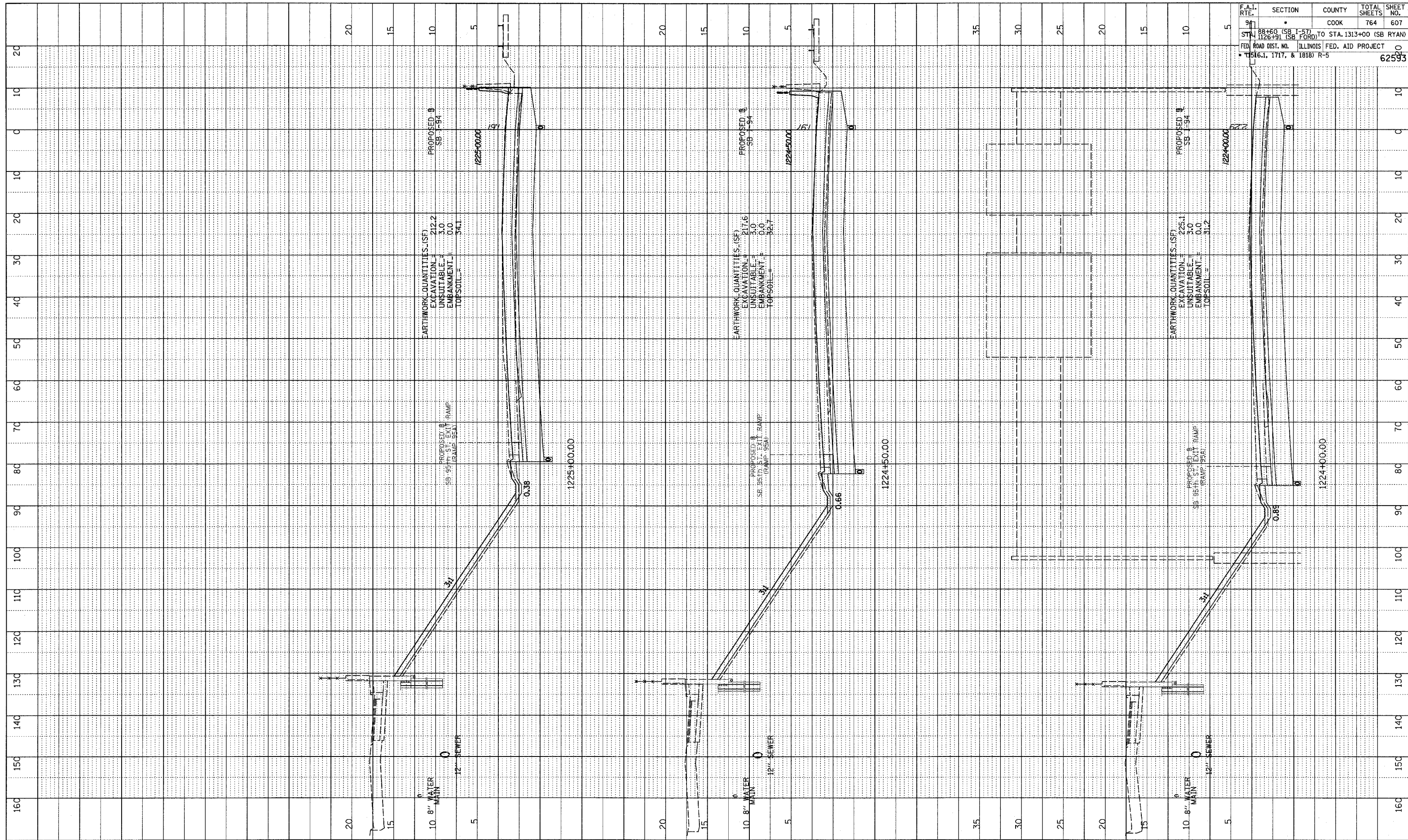
TYLIN INTERNATIONAL



I-94 SOUTHBOUND (DAN RYAN EXPWY)
 STA. 1222+00 TO STA. 1223+50



02/27/2006 12:30:05 PM P:\02313\road\023\gpk23\ss\95a.dgn

PROFILE SURVEYED
 PLOTTED
 CHECKED
 NOTE BOOK
 NO. _____
 STRUCTURE NOTATIONS OTHER



F.A.I. RTE.	SECTION	COUNTY	TOTAL SHEETS	SHEET NO.
94	SB (SB 1-57) TO STA. 1313+00 (SB RYAN)	COOK	764	607
FED. ROAD DIST. NO. ILLINOIS FED. AID PROJECT				
1516.1, 1717, & 1818) R-5				
				62593

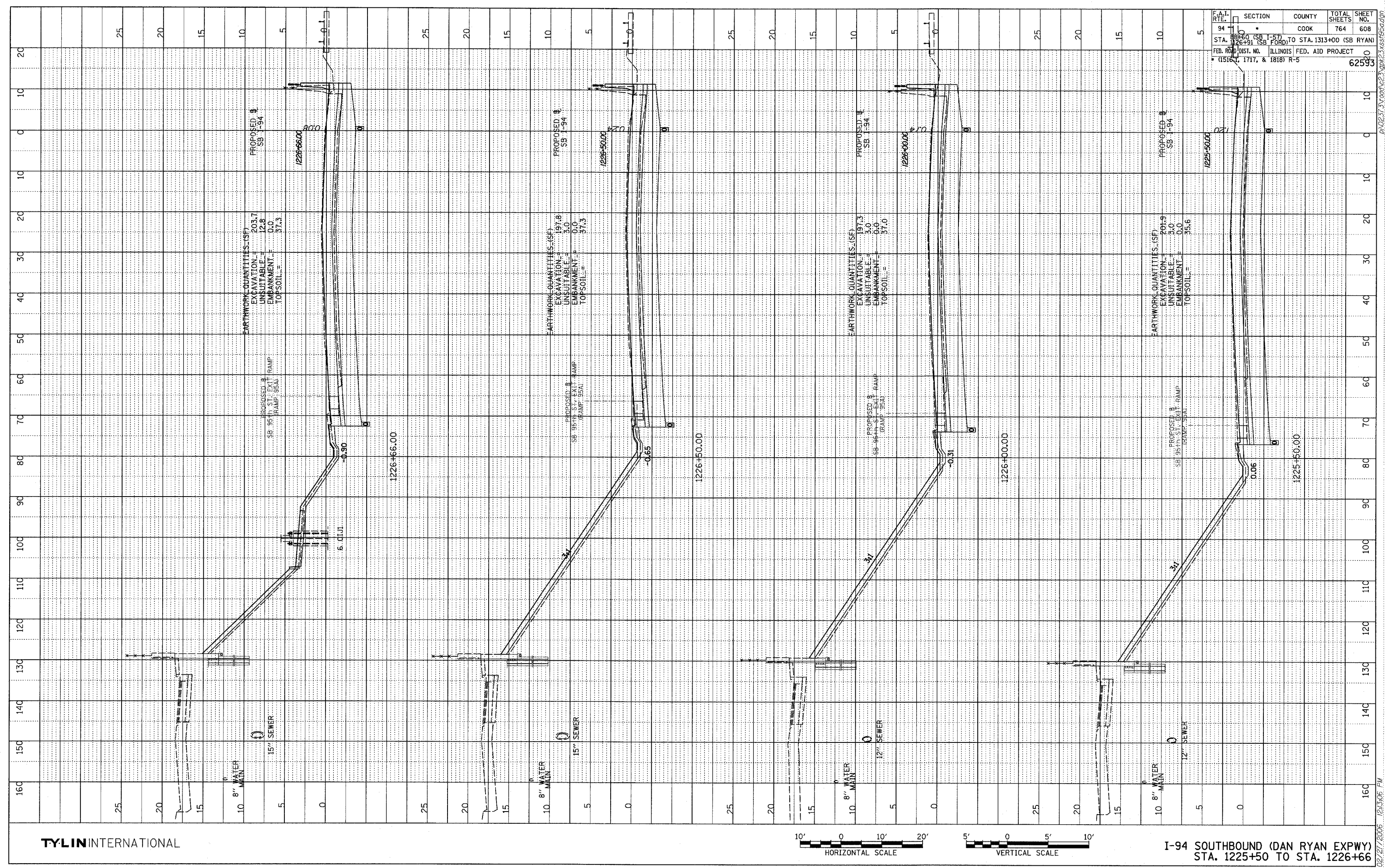
TYLIN INTERNATIONAL



I-94 SOUTHBOUND (DAN RYAN EXPWY)
 STA. 1224+00 TO STA. 1225+00



P:\0231\3\road\c23\pk23\ss\95a.dgn 02/27/2006 12:35:05 PM

PROFILE SURVEYED
 PLOTTED & CHECKED
 NOTE BOOK
 NO. _____
 STRUCTURE NOTATIONS CHECKED
 DATE
 BY



F.A.I. RTE.	SECTION	COUNTY	TOTAL SHEETS	SHEET NO.
94	SB 1-94	COOK	764	608
STA. 1225+00 (SB 1-94) TO STA. 1226+00 (SB 1-94)				
FED. ROAD DIST. NO. ILLINOIS FED. AID PROJECT				
(1516 E, 1717, & 1818) R-5				
				62593

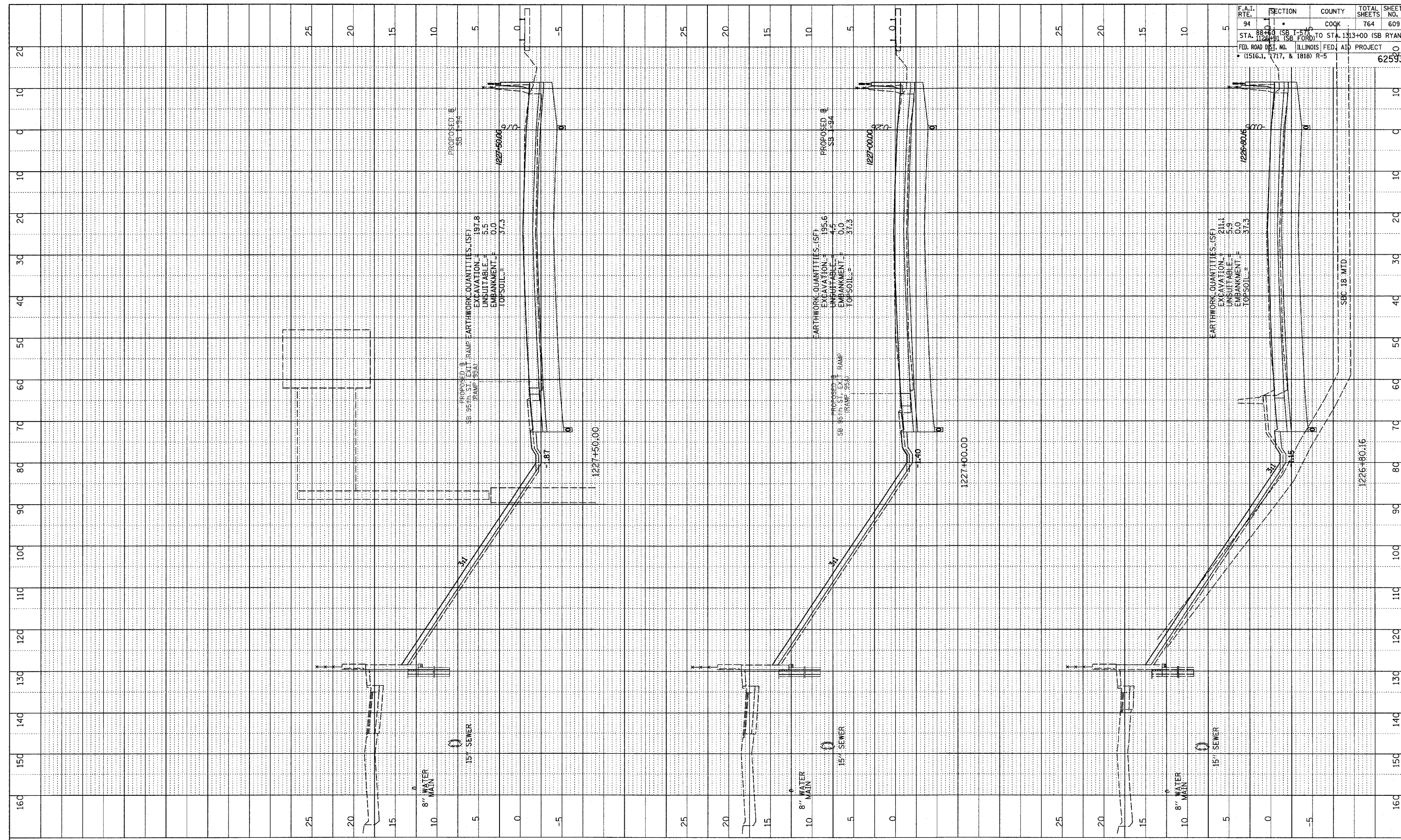
TYLIN INTERNATIONAL



I-94 SOUTHBOUND (DAN RYAN EXPWY)
 STA. 1225+50 TO STA. 1226+66


02/27/2006 12:53:06 PM
 P:\0231\Road\231\0231\0231.dwg

PROFILE SURVEYED _____
 PLOTTED CHECKED _____
 NOTE BOOK _____
 NO. _____
 STRUCTURE NOTATION CHRG _____



F.A.I. RTE.	SECTION	COUNTY	TOTAL SHEETS	SHEET NO.
94	SB L=94.1	COOK	764	609
STA. 1226+80.16 (SB FORD) TO STA. 1227+50.00 (SB RYAN)				
FED. ROAD DIST. NO. ILLINOIS FED. AID PROJECT				
• (1516.1, 1717, & 1818) R-5				
				62593

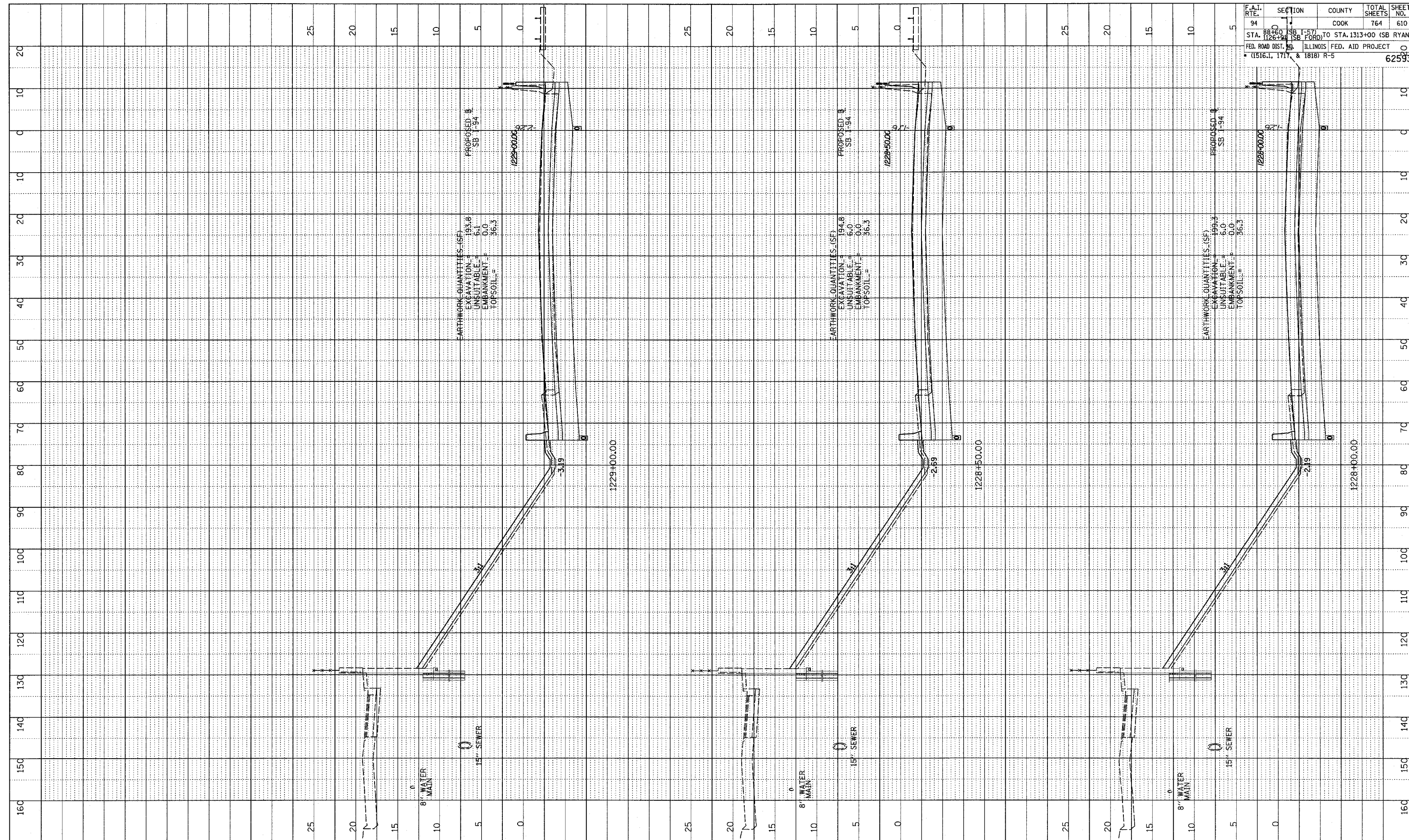
TYLIN INTERNATIONAL



I-94 SOUTHBOUND (DAN RYAN EXPWY)
 STA. 1226+80.16 TO STA. 1227+50

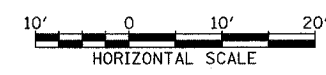
P:\0237\3\road\c23\gpk23\ss\189a.dgn
 02/27/2006 12:35:06 PM

PROFILE SUBMITTED BY: _____
 DATE: _____
 PLOTTED BY: _____
 CHECKED BY: _____
 NOTE BOOK NO.: _____
 STRUCTURE NOTATION: CHRD



F.A.I. RTE.	SECTION	COUNTY	TOTAL SHEETS	SHEET NO.
94	SB 1-57 (SB FORD) TO STA. 1313+00 (SB RYAN)	COOK	764	610
STA. 1228+00 (SB FORD) TO STA. 1313+00 (SB RYAN) FED. ROAD DIST. NO. ILLINOIS FED. AID PROJECT (1516.1, 1717 & 1818) R-5				
				62593

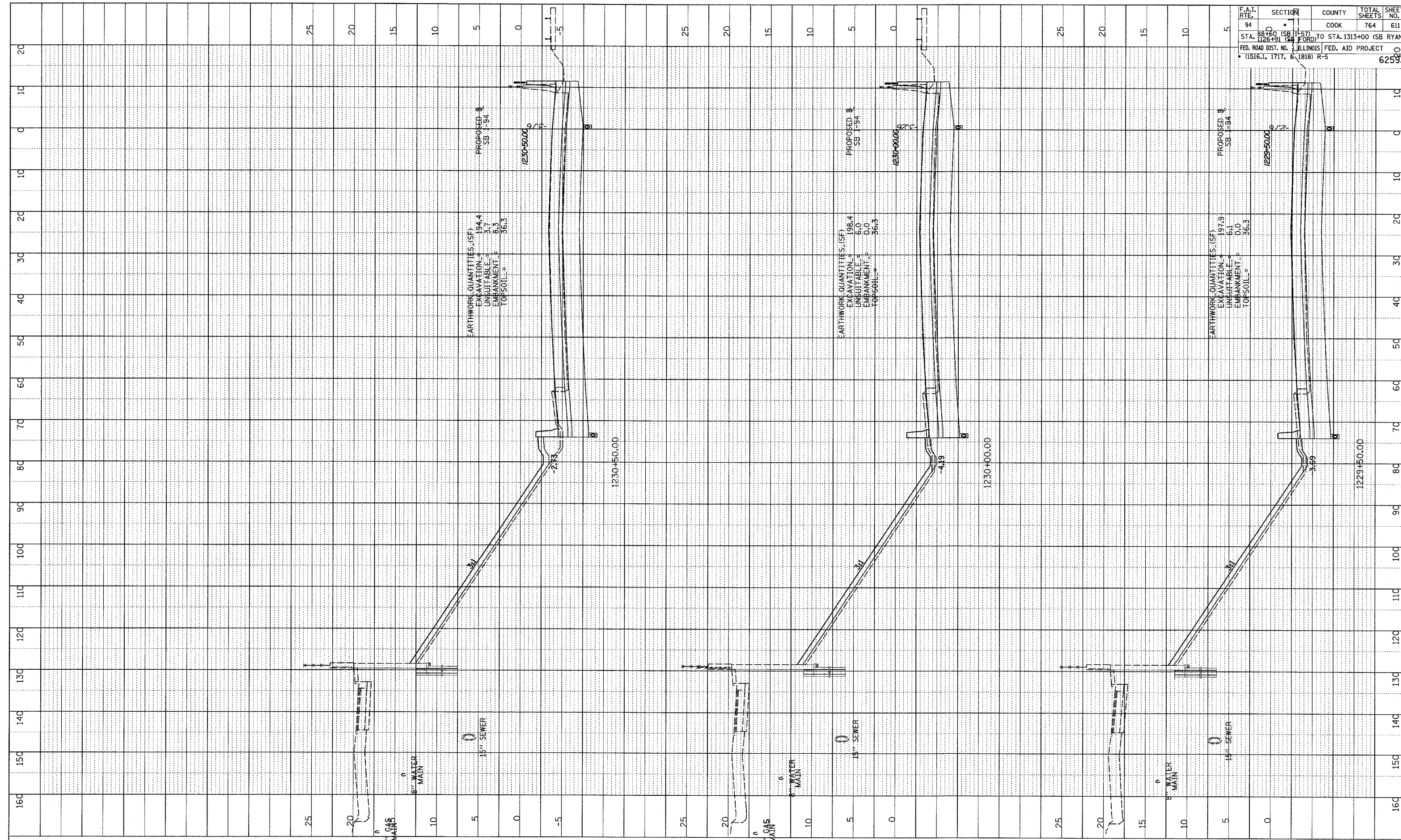
TYLIN INTERNATIONAL



I-94 SOUTHBOUND (DAN RYAN EXPWY)
 STA. 1228+00 TO STA. 1229+00

02/27/2006 12:35:06 PM p:\02373\road\23\gpk2\3\ss1950.dgn


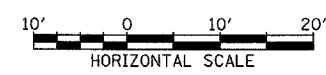
PROFILE SURVEYED
 PLOTTED/CHECKED
 NOTE BOOK
 NO. _____
 STRUCTURE NOTATIONS CHECKED



F.A.I. RTE.	SECTION	COUNTY	TOTAL SHEETS	SHEET NO.
94	1129+50 TO 1230+00	COOK	764	611

STA. 88+60 (SB I-57) TO STA. 1313+00 (SB RYAN)
 FED. ROAD DIST. NO. ILLINOIS FED. AID PROJECT
 (1516.1, 1717, & 1818) R-5

TYLINTERNATIONAL

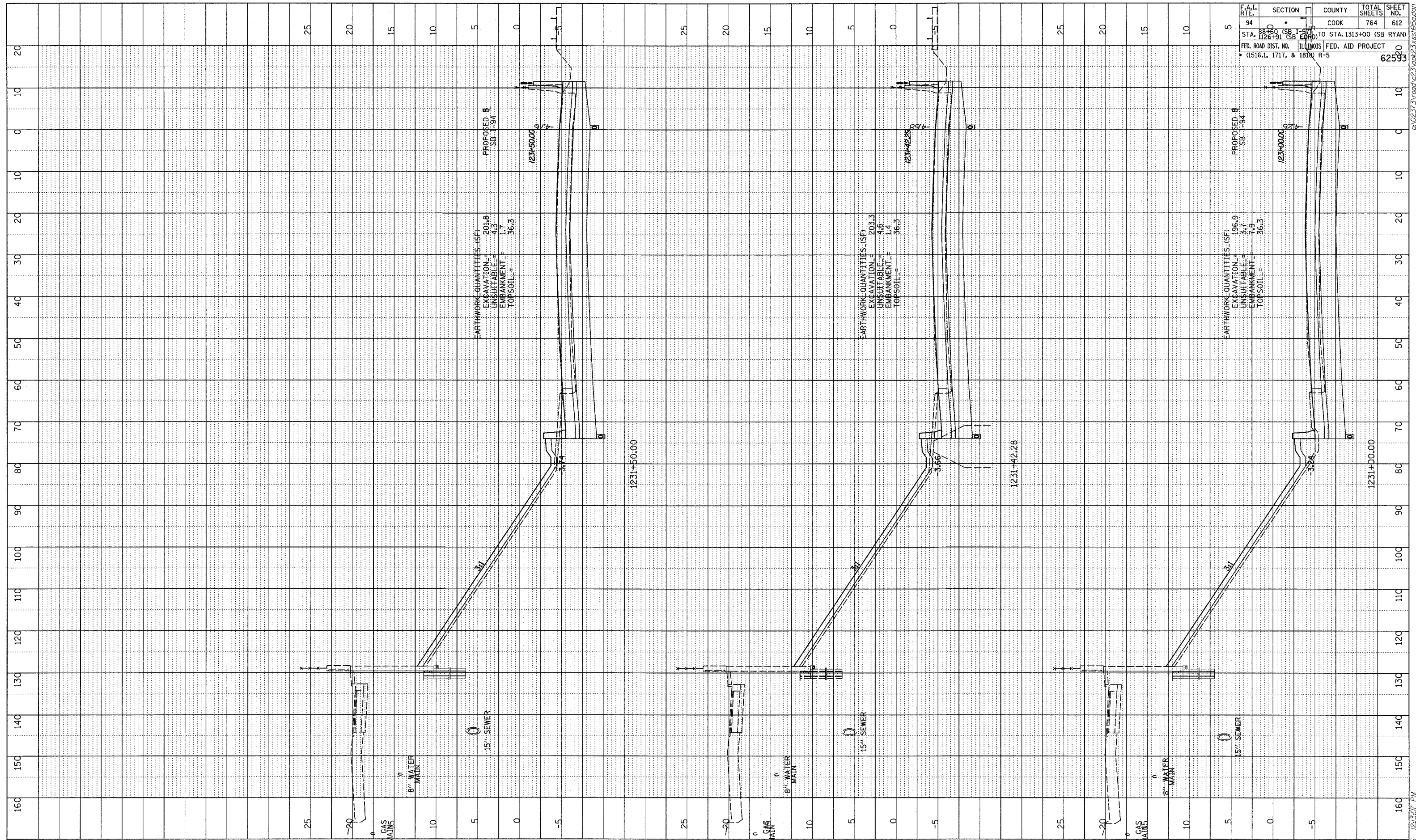


I-94 SOUTHBOUND (DAN RYAN EXPWY)
 STA. 1229+50 TO STA. 1230+50


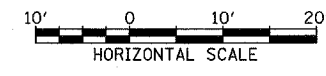
02/27/2006 12:53:07 PM P:\02\31\5\road\c23\pk23\ss185a.dgn

PROF FILE SURVEYED
 B.M. NOTED
 GRADES CHECKED
 STRUCTURE NOTATION C/P/R/D

F.A.I. RTE.	SECTION	COUNTY	TOTAL SHEETS	SHEET NO.
94	SB I-57 (SB I-57)	COOK	764	612
STA. 1126+91 (SB I-57) TO STA. 1313+00 (SB RYAN)				
FED. ROAD DIST. NO. ILLINOIS FED. AID PROJECT				
• (1516.1, 1717, & 1818) R-5				
				62593



TYLIN INTERNATIONAL

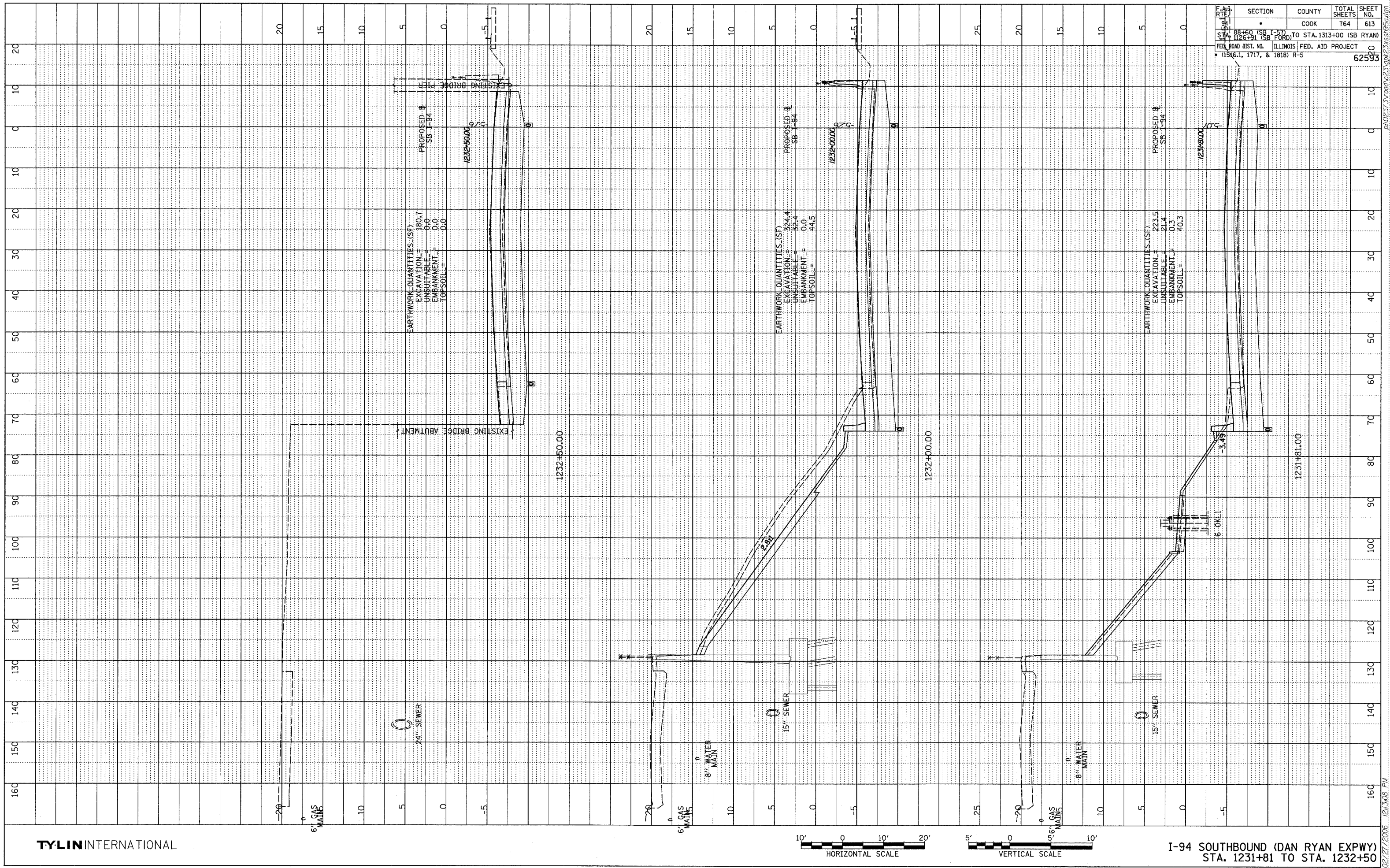


I-94 SOUTHBOUND (DAN RYAN EXPWY)
 STA. 1231+00 TO STA. 1231+50



02/27/2006 12:43:07 PM

PROFILE
 DATE
 BY
 CHECKED
 DESIGNED
 DRAWN
 NO. _____
 STRUCTURE NOTATION CHNO

F.A. DIST.	SECTION	COUNTY	TOTAL SHEETS	SHEET NO.
1126+91	•	COOK	764	613
STA. 88+60 (SB I-57)	TO STA. 1313+00 (SB RYAN)			
STA. 1126+91 (SB FORD)				
FED. ROAD DIST. NO. ILLINOIS FED. AID PROJECT				
• (1516.1, 1717, & 1818) R-5				62593



TYLIN INTERNATIONAL

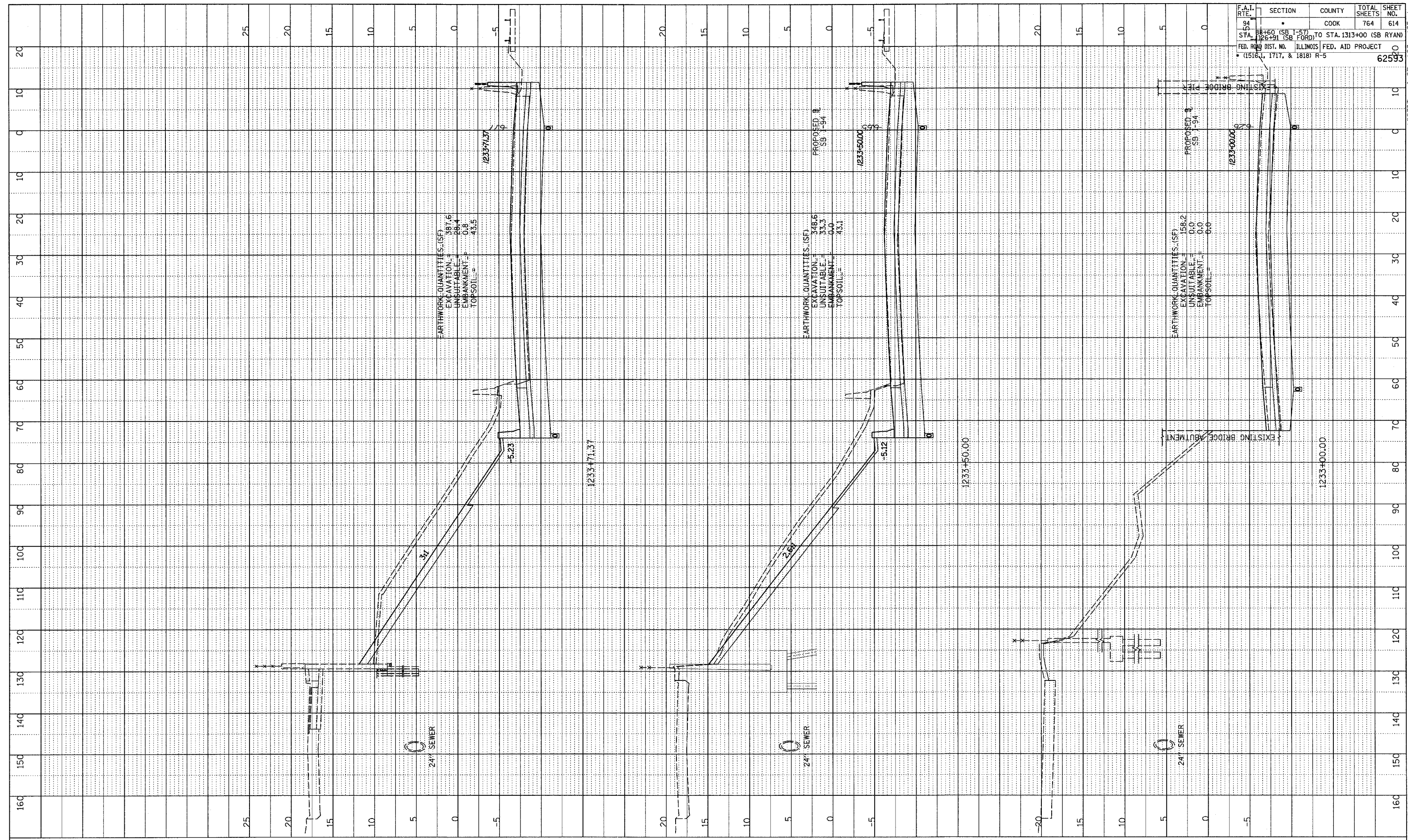


I-94 SOUTHBOUND (DAN RYAN EXPWY)
 STA. 1231+81 TO STA. 1232+50

02/27/2006 12:53:08 PM PA02373.yroad\6253.gpk\23\ss195.dgn

PROFILE SURVEYED
 PLOTTED
 NOTE BOOK
 NO. _____
 STRUCTURE NOTATIONS CHIRO

F.A.I. RTE.	SECTION	COUNTY	TOTAL SHEETS	SHEET NO.
94	88+60 (SB I-57) TO STA. 1313+00 (SB RYAN)	COOK	764	614
53	126+91 (SB FORD) TO STA. 1313+00 (SB RYAN)			
FED. ROAD DIST. NO. ILLINOIS FED. AID PROJECT				62593
• (15161, 1717, & 1818) R-5				


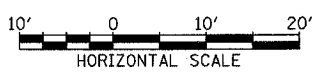


EARTHWORK QUANTITIES (SF)
 EXCAVATION = 387.6
 UNSUITABLE = 28.4
 EMBANKMENT = 0.8
 TOPSOIL = 43.5

EARTHWORK QUANTITIES (SF)
 EXCAVATION = 348.6
 UNSUITABLE = 33.3
 EMBANKMENT = 0.0
 TOPSOIL = 73.1

EARTHWORK QUANTITIES (SF)
 EXCAVATION = 158.2
 UNSUITABLE = 0.0
 EMBANKMENT = 0.0
 TOPSOIL = 0.0

TYLIN INTERNATIONAL

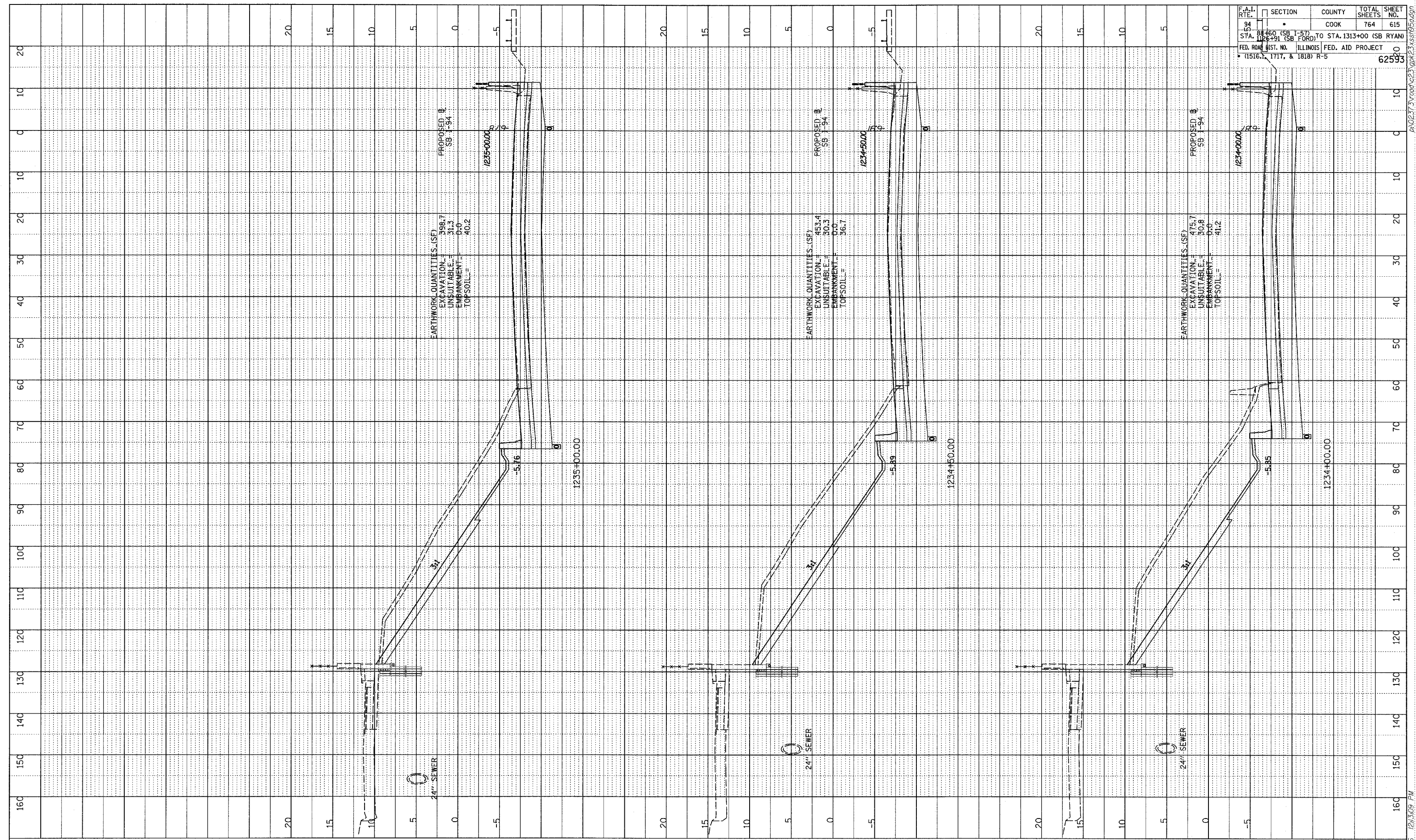


I-94 SOUTHBOUND (DAN RYAN EXPWY)
 STA. 1233+00 TO STA. 1233+71.37


02/27/2006 12:15:08 PM p:\02373\road\c23\pk23\ss\95a.dgn

PROFILE SUBMITTED
 PLOTTED RECHECKED
 NOTE BOOK BALANCED
 NO. _____ STRUCTURE NOTATION CHNO

F.A.I. RTE. 94	SECTION	COUNTY COOK	TOTAL SHEETS 764	SHEET NO. 615
STA. 1234+00 (SB 95th ST) TO STA. 1313+00 (SB RYAN)				
FED. ROAD DIST. NO. ILLINOIS FED. AID PROJECT				
• (1516, 1717, & 1818) R-5				
				62593



TYLIN INTERNATIONAL

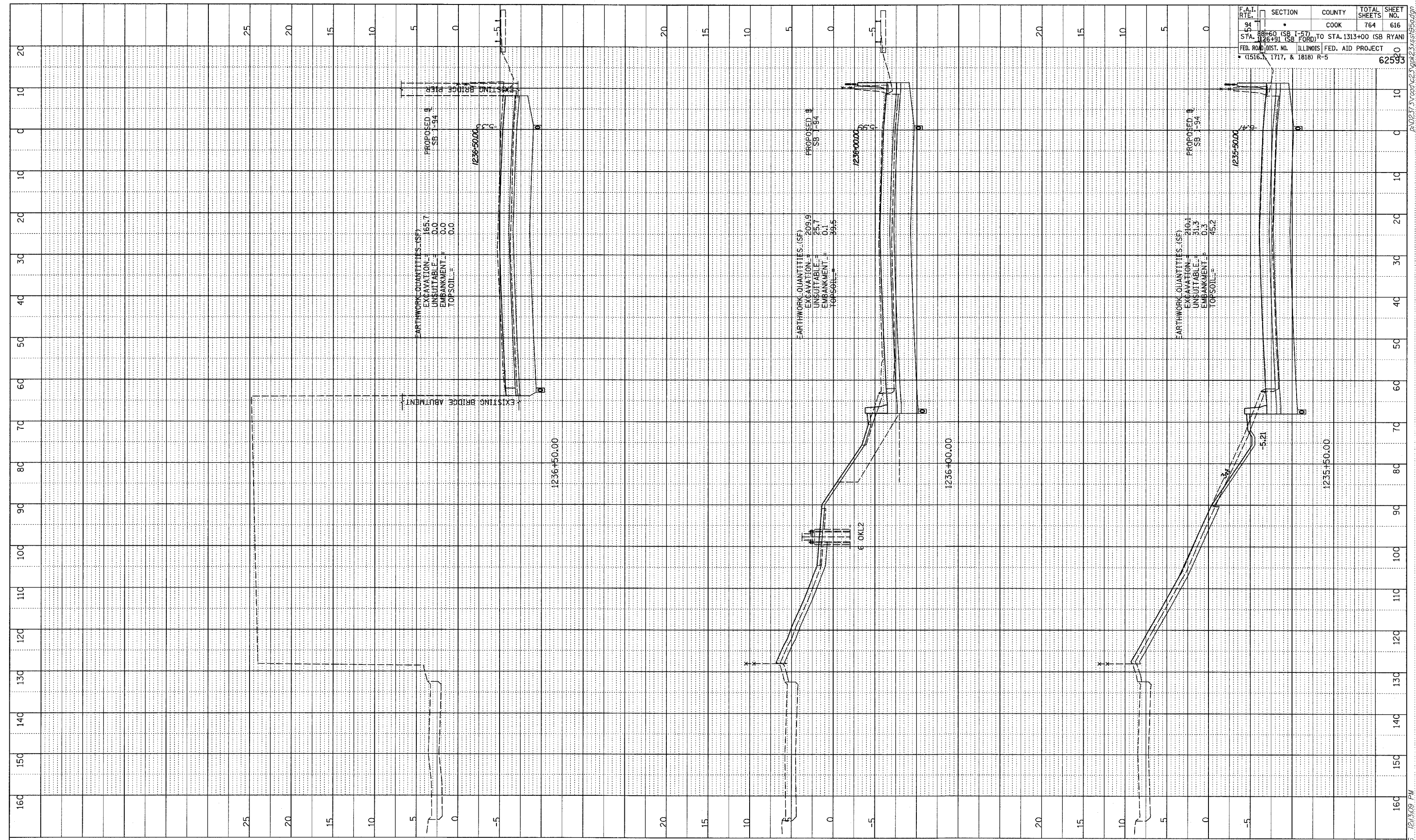


SB 95th ST. EXIT RAMP
 STA. 1234+00 TO STA. 1235+00


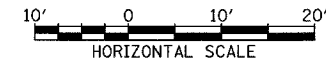
02/27/2006 12:53:09 PM P:\02\3\road\23\gpk23\ss19a.dgn

PROFILE SURVEYED _____ DATE _____
 PLOTTED / CHECKED _____
 NOTE BOOK / DRAWN BY _____
 NO. _____ / STRUCTURE NOTATIONS CHRD _____

F.A.I. RTE. 54	SECTION	COUNTY	TOTAL SHEETS	SHEET NO.
STA. 1235+60 (SB 1-57) TO STA. 1313+00 (SB RYAN)		COOK	764	616
FED. ROAD DIST. NO. ILLINOIS		FED. AID PROJECT		62593
(1516, 1717, & 1818) R-5				



TYLIN INTERNATIONAL

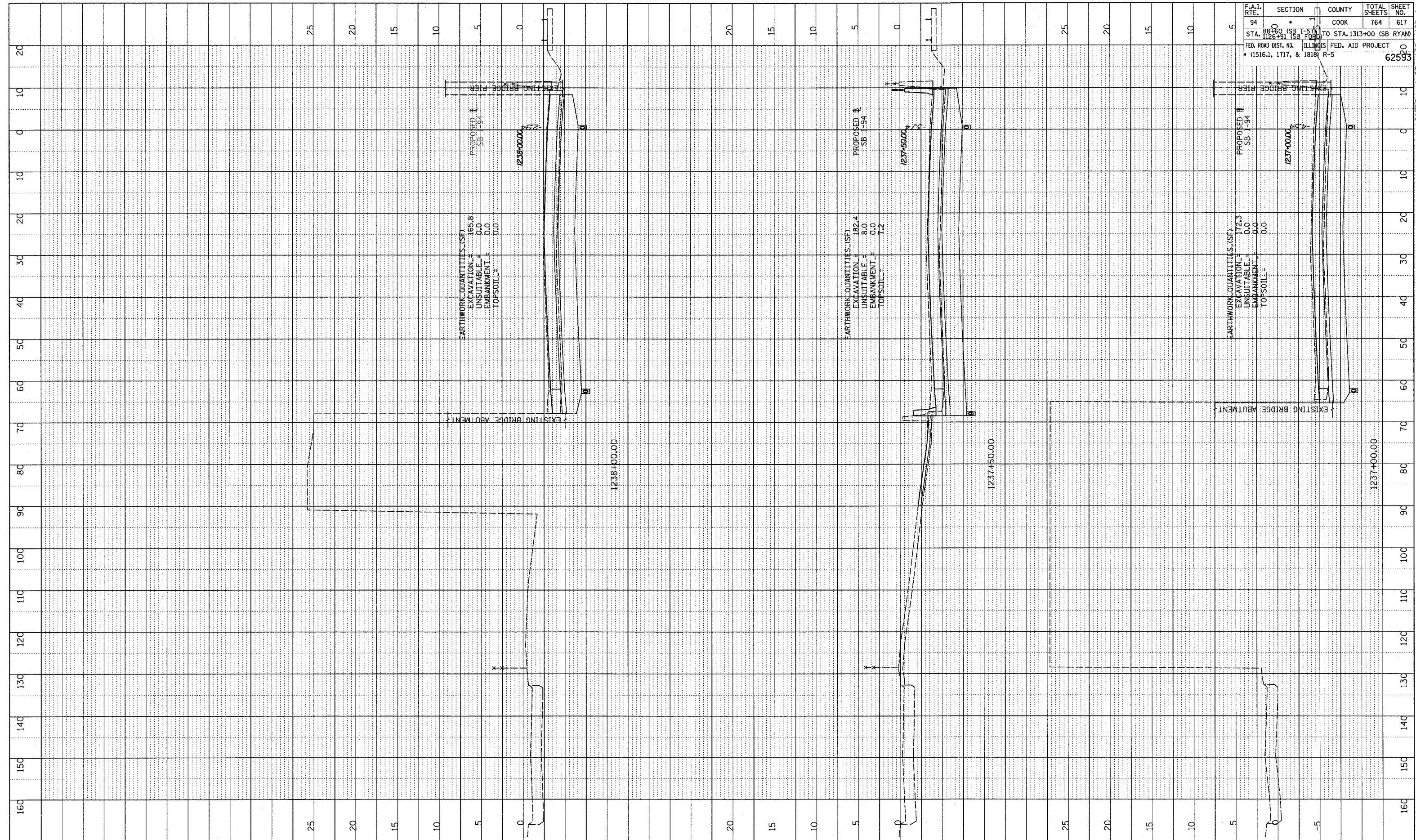


SB 95th ST. EXIT RAMP
 STA. 1235+50 TO STA. 1236+50

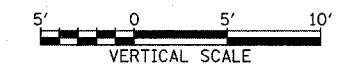
02/27/2006 12:30:09 PM P:\02313\road\2313\ok\2313s195a.dgn

PROFILE SURVEYED _____
 PLOTTED CHECKED _____
 NOTE BOOK DRAWN BY _____
 NO. _____ STRUCTURE NOTATION CIRCD _____

F.A.I. RTE.	SECTION	COUNTY	TOTAL SHEETS	SHEET NO.
94	SB 95th St	COOK	764	617
STA. 1126+91 (SB FORD) TO STA. 1313+00 (SB RYAN) FED. ROAD DIST. NO. ILLINOIS FED. AID PROJECT (1516.1, 1717, & 1818) R-5				
				62593



TYLIN INTERNATIONAL

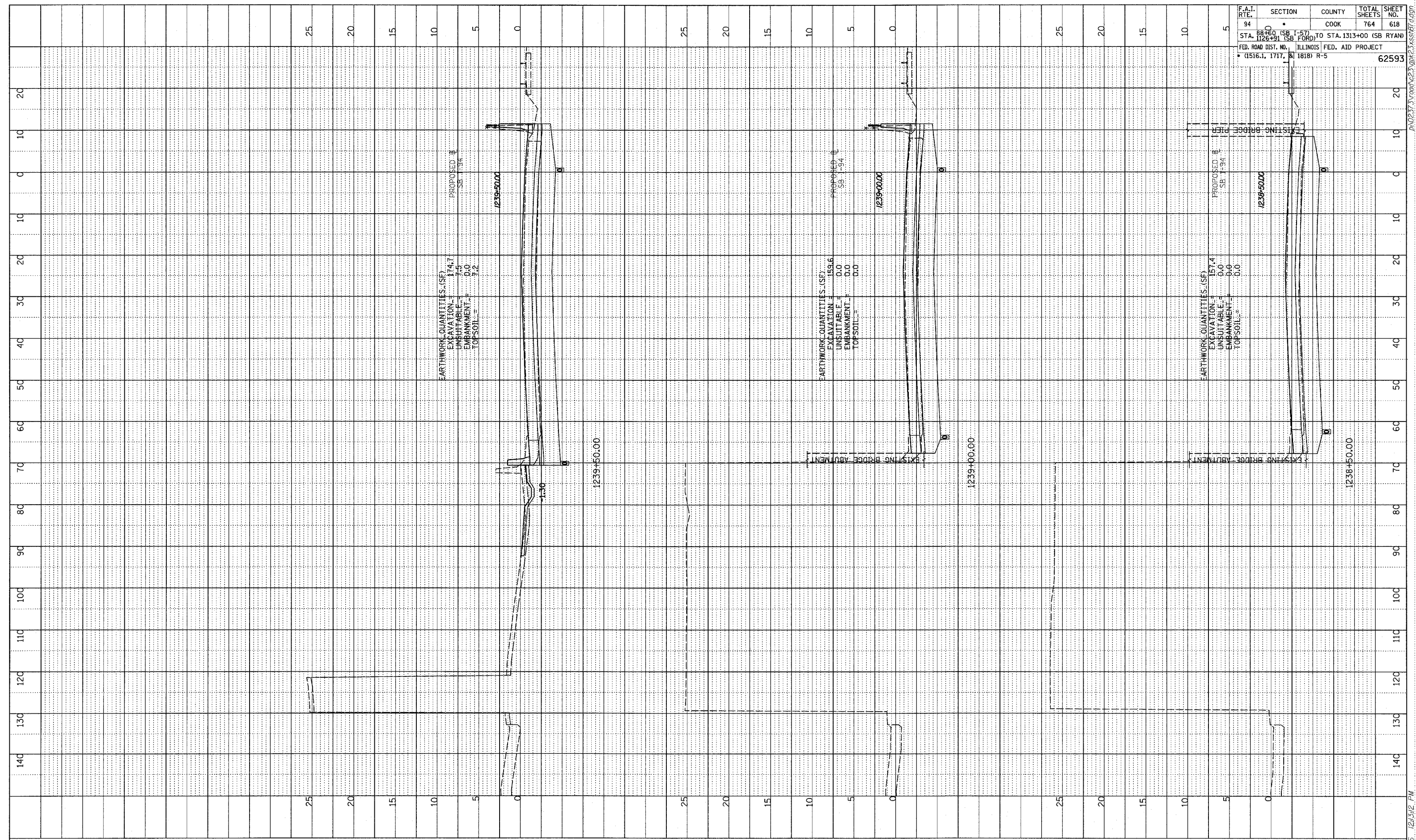


SB 95th ST. EXIT RAMP
STA. 1237+00 TO STA. 1238+00



02/27/2006 12:30:09 PM P:\02373\Road\23\gpk23\ss\95b.dgn

DATE: _____
 SURVEYED BY: _____
 PLOTTED BY: _____
 CHECKED BY: _____
 NO. _____
 STRUCTURE NOTATION: _____

F.A.I. RTE.	SECTION	COUNTY	TOTAL SHEETS	SHEET NO.
94	88+00 (SB I-57) TO STA. 126+31 (SB FORD)	COOK	764	618
FED. ROAD DIST. NO. ILLINOIS FED. AID PROJECT				
• (1516.1, 1717, & 1818) R-5				
				62593



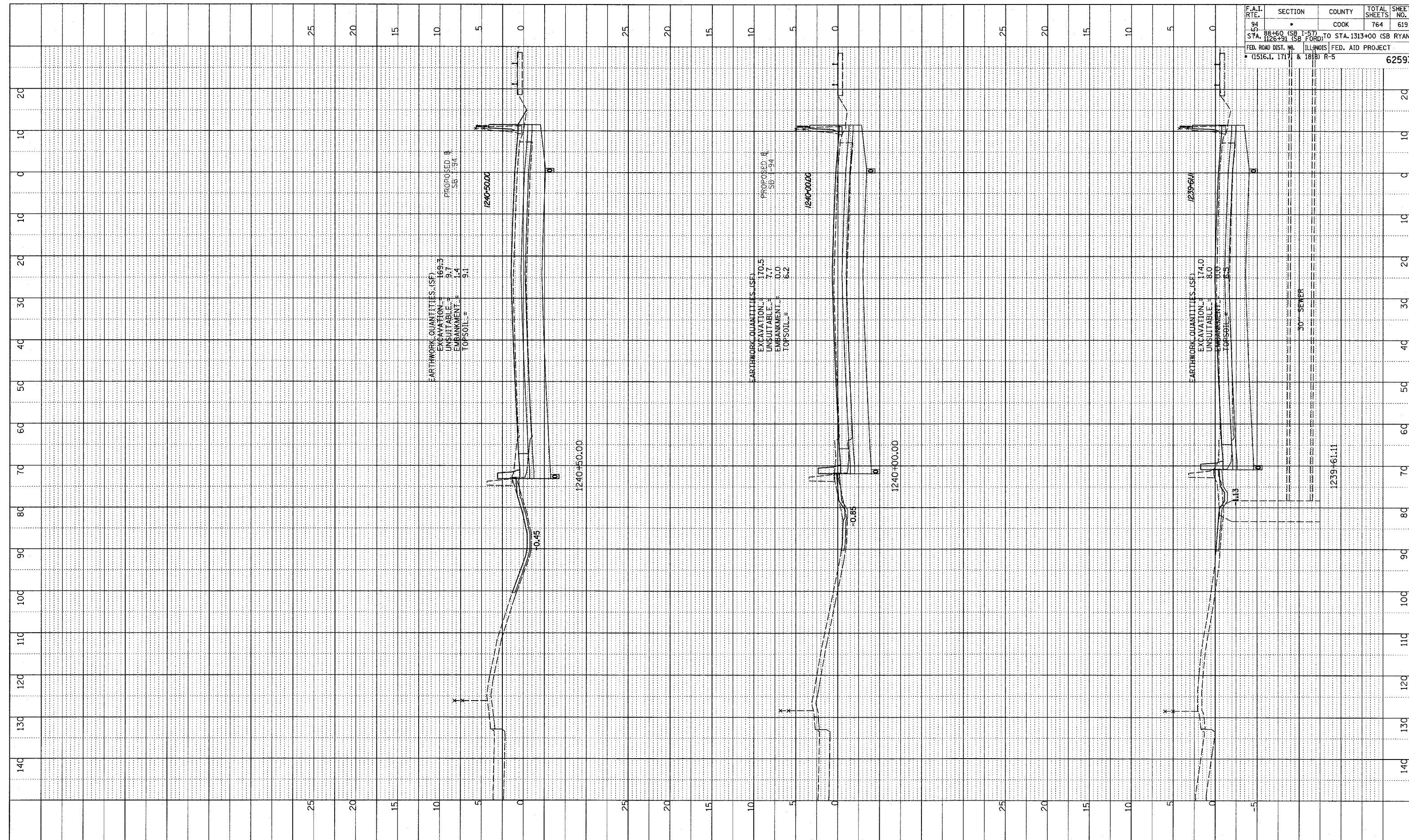
TYLIN INTERNATIONAL



I-94 SOUTHBOUND (DAN RYAN EXPWY)
 STA. 1238+50 TO STA. 1239+50

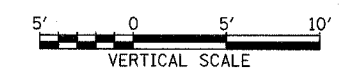

02/27/2006 12:31:12 PM P:\02373\road\c2\3\gpk2\3\ss18f.dwg

PROFILE
 DATE _____
 DRAWN BY _____
 CHECKED BY _____
 DATE _____
 NO. _____
 STRUCTURE NOTATION: CHFD



F.A.I. RTE.	SECTION	COUNTY	TOTAL SHEETS	SHEET NO.
94	SB 1-57 TO STA. 1313+00 (SB RYAN)	COOK	764	619
STA. 126+91 (SB FORD)				
FED. ROAD DIST. NO. 1516.1, 1717		ILLINOIS FED. AID PROJECT		62593
				R-5

TYLIN INTERNATIONAL

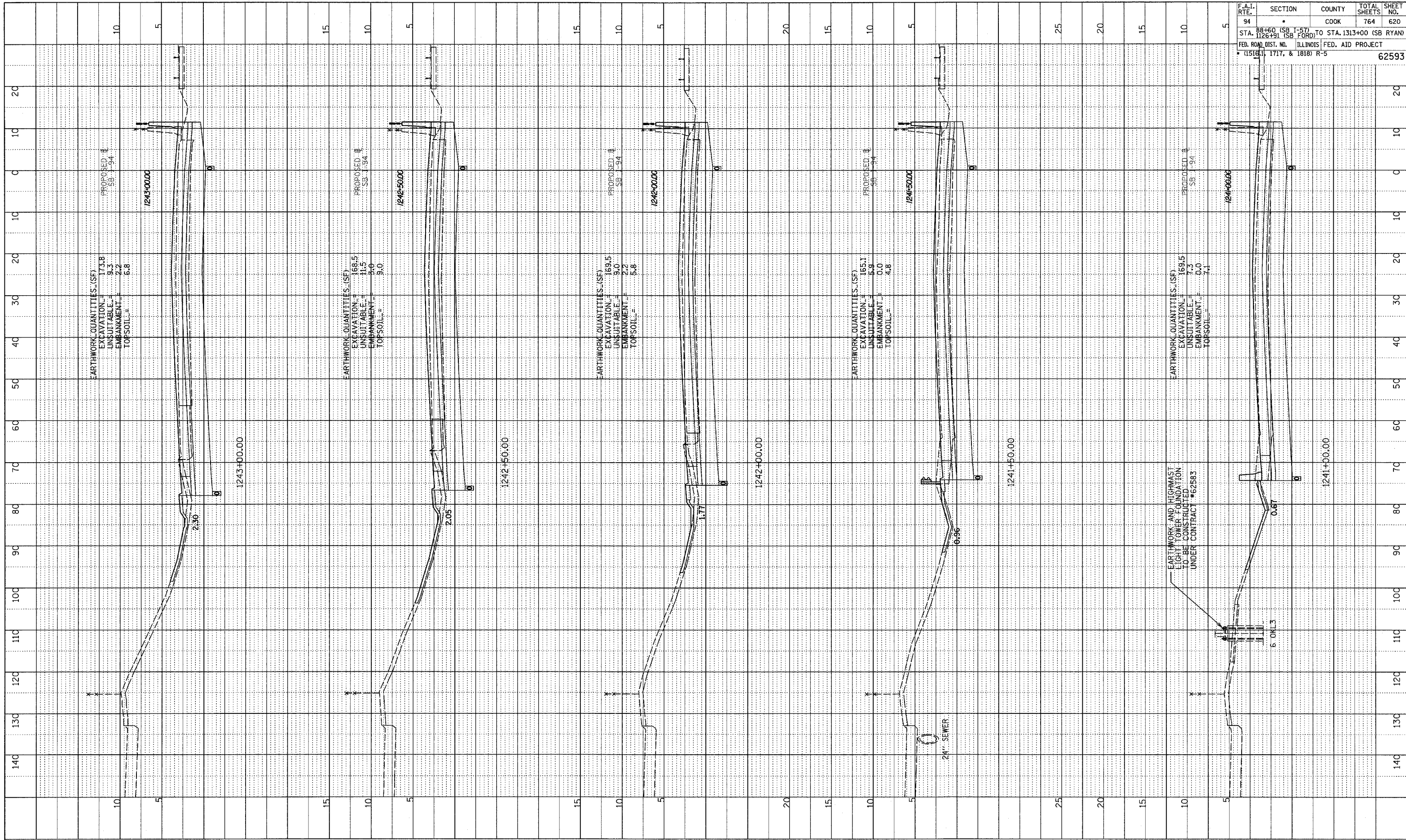


I-94 SOUTHBOUND (DAN RYAN EXPWY)
 STA. 1239+61.11 TO STA. 1240+50


02/27/2006 12:34:22 PM P:\02\3\road\023\gpk2\axis\81.dgn

PROFILE SURVEYED
 PLOTTED
 CHECKED
 NOTE BOOK
 NO. STRUCTURE NOTATIONS CHFD

F.A.I. RTE.	SECTION	COUNTY	TOTAL SHEETS	SHEET NO.
94	86+60 (SB Y-57) (SB FORD) TO STA. 1313+00 (SB RYAN)	COOK	764	620
FED. ROAD DIST. NO. ILLINOIS FED. AID PROJECT				62593
1717, & 1818) R-5				



TYLIN INTERNATIONAL

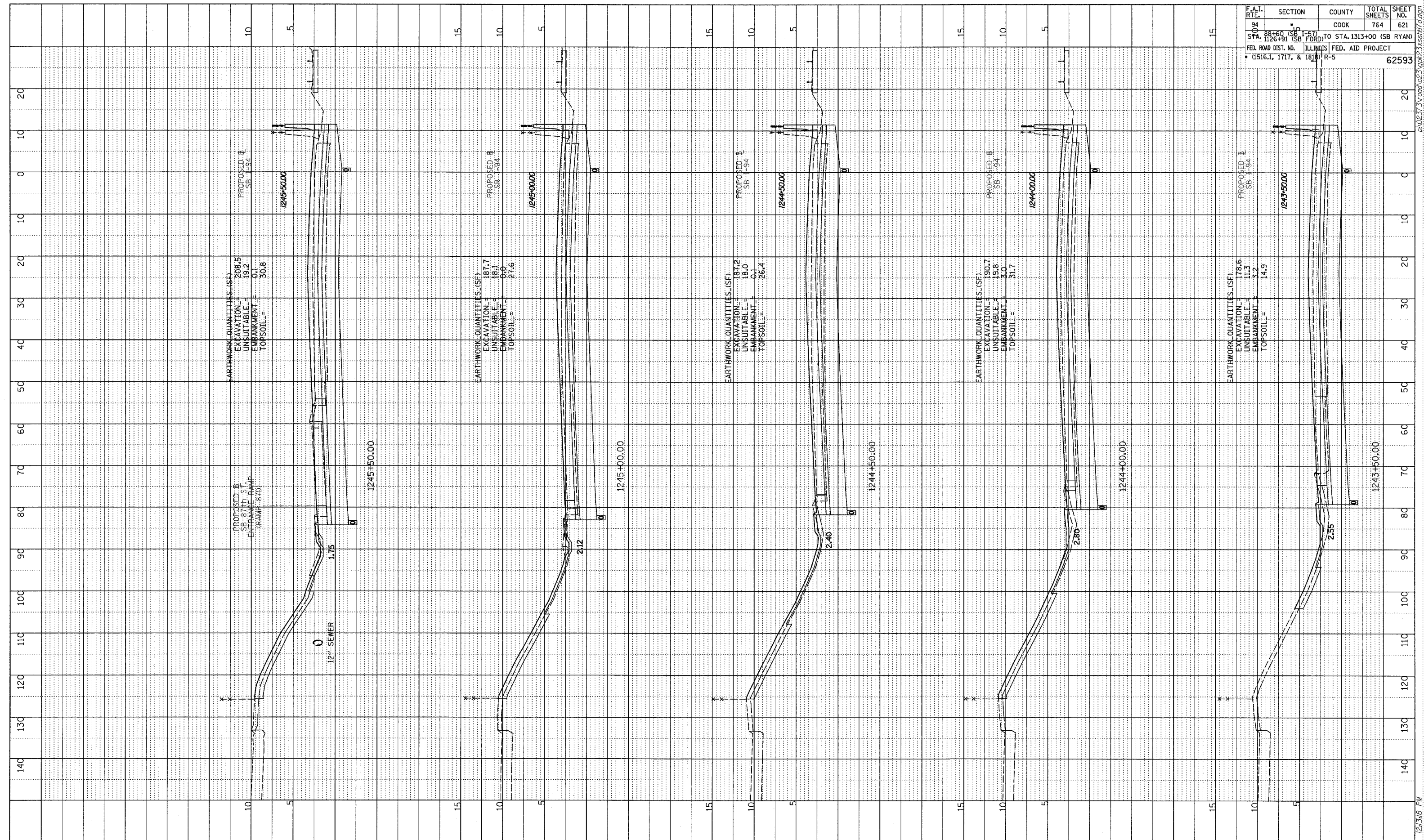


I-94 SOUTHBOUND (DAN RYAN EXPWY)
 STA. 1241+00 TO STA. 1243+00


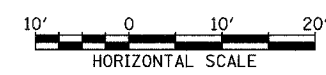
02/27/2006 12:38 PM P:\02\3\road\23\pk23\ss1817.dgn

DATE: _____
 PROFILE SUBMITTED: _____
 PLOTTED: _____
 CHECKED: _____
 NO. _____
 STRUCTURE: 107ATMS 0140

F.A.I. RTE.	SECTION	COUNTY	TOTAL SHEETS	SHEET NO.
94	1243+50 (SB) TO STA. 1245+50 (SB)	COOK	764	621
	1244+50 (SB) TO STA. 1246+50 (SB)			
	1245+50 (SB) TO STA. 1247+50 (SB)			
	1246+50 (SB) TO STA. 1248+50 (SB)			
	1247+50 (SB) TO STA. 1249+50 (SB)			
	1248+50 (SB) TO STA. 1250+50 (SB)			
	1249+50 (SB) TO STA. 1251+50 (SB)			
	1250+50 (SB) TO STA. 1252+50 (SB)			
	1251+50 (SB) TO STA. 1253+50 (SB)			
	1252+50 (SB) TO STA. 1254+50 (SB)			
	1253+50 (SB) TO STA. 1255+50 (SB)			
	1254+50 (SB) TO STA. 1256+50 (SB)			
	1255+50 (SB) TO STA. 1257+50 (SB)			
	1256+50 (SB) TO STA. 1258+50 (SB)			
	1257+50 (SB) TO STA. 1259+50 (SB)			
	1258+50 (SB) TO STA. 1260+50 (SB)			
	1259+50 (SB) TO STA. 1261+50 (SB)			
	1260+50 (SB) TO STA. 1262+50 (SB)			
	1261+50 (SB) TO STA. 1263+50 (SB)			
	1262+50 (SB) TO STA. 1264+50 (SB)			
	1263+50 (SB) TO STA. 1265+50 (SB)			
	1264+50 (SB) TO STA. 1266+50 (SB)			
	1265+50 (SB) TO STA. 1267+50 (SB)			
	1266+50 (SB) TO STA. 1268+50 (SB)			
	1267+50 (SB) TO STA. 1269+50 (SB)			
	1268+50 (SB) TO STA. 1270+50 (SB)			
	1269+50 (SB) TO STA. 1271+50 (SB)			
	1270+50 (SB) TO STA. 1272+50 (SB)			
	1271+50 (SB) TO STA. 1273+50 (SB)			
	1272+50 (SB) TO STA. 1274+50 (SB)			
	1273+50 (SB) TO STA. 1275+50 (SB)			
	1274+50 (SB) TO STA. 1276+50 (SB)			
	1275+50 (SB) TO STA. 1277+50 (SB)			
	1276+50 (SB) TO STA. 1278+50 (SB)			
	1277+50 (SB) TO STA. 1279+50 (SB)			
	1278+50 (SB) TO STA. 1280+50 (SB)			
	1279+50 (SB) TO STA. 1281+50 (SB)			
	1280+50 (SB) TO STA. 1282+50 (SB)			
	1281+50 (SB) TO STA. 1283+50 (SB)			
	1282+50 (SB) TO STA. 1284+50 (SB)			
	1283+50 (SB) TO STA. 1285+50 (SB)			
	1284+50 (SB) TO STA. 1286+50 (SB)			
	1285+50 (SB) TO STA. 1287+50 (SB)			
	1286+50 (SB) TO STA. 1288+50 (SB)			
	1287+50 (SB) TO STA. 1289+50 (SB)			
	1288+50 (SB) TO STA. 1290+50 (SB)			
	1289+50 (SB) TO STA. 1291+50 (SB)			
	1290+50 (SB) TO STA. 1292+50 (SB)			
	1291+50 (SB) TO STA. 1293+50 (SB)			
	1292+50 (SB) TO STA. 1294+50 (SB)			
	1293+50 (SB) TO STA. 1295+50 (SB)			
	1294+50 (SB) TO STA. 1296+50 (SB)			
	1295+50 (SB) TO STA. 1297+50 (SB)			
	1296+50 (SB) TO STA. 1298+50 (SB)			
	1297+50 (SB) TO STA. 1299+50 (SB)			
	1298+50 (SB) TO STA. 1300+50 (SB)			
	1299+50 (SB) TO STA. 1301+50 (SB)			
	1300+50 (SB) TO STA. 1302+50 (SB)			
	1301+50 (SB) TO STA. 1303+50 (SB)			
	1302+50 (SB) TO STA. 1304+50 (SB)			
	1303+50 (SB) TO STA. 1305+50 (SB)			
	1304+50 (SB) TO STA. 1306+50 (SB)			
	1305+50 (SB) TO STA. 1307+50 (SB)			
	1306+50 (SB) TO STA. 1308+50 (SB)			
	1307+50 (SB) TO STA. 1309+50 (SB)			
	1308+50 (SB) TO STA. 1310+50 (SB)			
	1309+50 (SB) TO STA. 1311+50 (SB)			
	1310+50 (SB) TO STA. 1312+50 (SB)			
	1311+50 (SB) TO STA. 1313+50 (SB)			
	1312+50 (SB) TO STA. 1314+50 (SB)			
	1313+50 (SB) TO STA. 1315+50 (SB)			
	1314+50 (SB) TO STA. 1316+50 (SB)			
	1315+50 (SB) TO STA. 1317+50 (SB)			
	1316+50 (SB) TO STA. 1318+50 (SB)			
	1317+50 (SB) TO STA. 1319+50 (SB)			
	1318+50 (SB) TO STA. 1320+50 (SB)			
	1319+50 (SB) TO STA. 1321+50 (SB)			
	1320+50 (SB) TO STA. 1322+50 (SB)			
	1321+50 (SB) TO STA. 1323+50 (SB)			
	1322+50 (SB) TO STA. 1324+50 (SB)			
	1323+50 (SB) TO STA. 1325+50 (SB)			
	1324+50 (SB) TO STA. 1326+50 (SB)			
	1325+50 (SB) TO STA. 1327+50 (SB)			
	1326+50 (SB) TO STA. 1328+50 (SB)			
	1327+50 (SB) TO STA. 1329+50 (SB)			
	1328+50 (SB) TO STA. 1330+50 (SB)			
	1329+50 (SB) TO STA. 1331+50 (SB)			
	1330+50 (SB) TO STA. 1332+50 (SB)			
	1331+50 (SB) TO STA. 1333+50 (SB)			
	1332+50 (SB) TO STA. 1334+50 (SB)			
	1333+50 (SB) TO STA. 1335+50 (SB)			
	1334+50 (SB) TO STA. 1336+50 (SB)			
	1335+50 (SB) TO STA. 1337+50 (SB)			
	1336+50 (SB) TO STA. 1338+50 (SB)			
	1337+50 (SB) TO STA. 1339+50 (SB)			
	1338+50 (SB) TO STA. 1340+50 (SB)			
	1339+50 (SB) TO STA. 1341+50 (SB)			
	1340+50 (SB) TO STA. 1342+50 (SB)			
	1341+50 (SB) TO STA. 1343+50 (SB)			
	1342+50 (SB) TO STA. 1344+50 (SB)			
	1343+50 (SB) TO STA. 1345+50 (SB)			
	1344+50 (SB) TO STA. 1346+50 (SB)			
	1345+50 (SB) TO STA. 1347+50 (SB)			
	1346+50 (SB) TO STA. 1348+50 (SB)			
	1347+50 (SB) TO STA. 1349+50 (SB)			
	1348+50 (SB) TO STA. 1350+50 (SB)			
	1349+50 (SB) TO STA. 1351+50 (SB)			
	1350+50 (SB) TO STA. 1352+50 (SB)			
	1351+50 (SB) TO STA. 1353+50 (SB)			
	1352+50 (SB) TO STA. 1354+50 (SB)			
	1353+50 (SB) TO STA. 1355+50 (SB)			
	1354+50 (SB) TO STA. 1356+50 (SB)			
	1355+50 (SB) TO STA. 1357+50 (SB)			
	1356+50 (SB) TO STA. 1358+50 (SB)			
	1357+50 (SB) TO STA. 1359+50 (SB)			
	1358+50 (SB) TO STA. 1360+50 (SB)			
	1359+50 (SB) TO STA. 1361+50 (SB)			
	1360+50 (SB) TO STA. 1362+50 (SB)			
	1361+50 (SB) TO STA. 1363+50 (SB)			
	1362+50 (SB) TO STA. 1364+50 (SB)			
	1363+50 (SB) TO STA. 1365+50 (SB)			
	1364+50 (SB) TO STA. 1366+50 (SB)			
	1365+50 (SB) TO STA. 1367+50 (SB)			
	1366+50 (SB) TO STA. 1368+50 (SB)			
	1367+50 (SB) TO STA. 1369+50 (SB)			
	1368+50 (SB) TO STA. 1370+50 (SB)			
	1369+50 (SB) TO STA. 1371+50 (SB)			
	1370+50 (SB) TO STA. 1372+50 (SB)			
	1371+50 (SB) TO STA. 1373+50 (SB)			
	1372+50 (SB) TO STA. 1374+50 (SB)			
	1373+50 (SB) TO STA. 1375+50 (SB)			
	1374+50 (SB) TO STA. 1376+50 (SB)			
	1375+50 (SB) TO STA. 1377+50 (SB)			
	1376+50 (SB) TO STA. 1378+50 (SB)			
	1377+50 (SB) TO STA. 1379+50 (SB)			
	1378+50 (SB) TO STA. 1380+50 (SB)			
	1379+50 (SB) TO STA. 1381+50 (SB)			
	1380+50 (SB) TO STA. 1382+50 (SB)			
	1381+50 (SB) TO STA. 1383+50 (SB)			
	1382+50 (SB) TO STA. 1384+50 (SB)			
	1383+50 (SB) TO STA. 1385+50 (SB)			
	1384+50 (SB) TO STA. 1386+50 (SB)			
	1385+50 (SB) TO STA. 1387+50 (SB)			
	1386+50 (SB) TO STA. 1388+50 (SB)			
	1387+50 (SB) TO STA. 1389+50 (SB)			
	1388+50 (SB) TO STA. 1390+50 (SB)			
	1389+50 (SB) TO STA. 1391+50 (SB)			
	1390+50 (SB) TO STA. 1392+50 (SB)			
	1391+50 (SB) TO STA. 1393+50 (SB)			
	1392+50 (SB) TO STA. 1394+50 (SB)			
	1393+50 (SB) TO STA. 1395+50 (SB)			
	1394+50 (SB) TO STA. 1396+50 (SB)			
	1395+50 (SB) TO STA. 1397+50 (SB)			
	1396+50 (SB) TO STA. 1398+50 (SB)			
	1397+50 (SB) TO STA. 1399+50 (SB)			
	1398+50 (SB) TO STA. 1400+50 (SB)			
	1399+50 (SB) TO STA. 1401+50 (SB)			
	1400+50 (SB) TO STA. 1402+50 (SB)			
	1401+50 (SB) TO STA. 1403+50 (SB)			
	1402+50 (SB) TO STA. 1404+50 (SB)			
	1403+50 (SB) TO STA. 1405+50 (SB)			
	1404+50 (SB) TO STA. 1406+50 (SB)			
	1405+50 (SB) TO STA. 1407+50 (SB)			
	1406+50 (SB) TO STA. 1408+50 (SB)			
	1407+50 (SB) TO STA. 1409+50 (SB)			
	1408+50 (SB) TO STA. 1410+50 (SB)			
	1409+50 (SB) TO STA. 1411+50 (SB)			
	1410+50 (SB) TO STA. 1412+50 (SB)			
	1411+50 (SB) TO STA. 1413+50 (SB)			
	1412+50 (SB) TO STA. 1414+50 (SB)			
	1413+50 (SB) TO STA. 1415+50 (SB)			
	1414+50 (SB) TO STA. 1416+50 (SB)			
	1415+50 (SB) TO STA. 1417+50 (SB)			
	1416+50 (SB) TO STA. 1418+50 (SB)			
	1417+50 (SB) TO STA. 1419+50 (SB)			
	1418+50 (SB) TO STA. 1420+50 (SB)			
	1419+50 (SB) TO STA. 1421+50 (SB)			
	1420+50 (SB) TO STA. 1422+50 (SB)			
	1421+50 (SB) TO STA. 1423+50 (SB)			
	1422+50 (SB) TO STA. 1424+50 (SB)			
	1423+50 (SB) TO STA. 1425+50 (SB)			



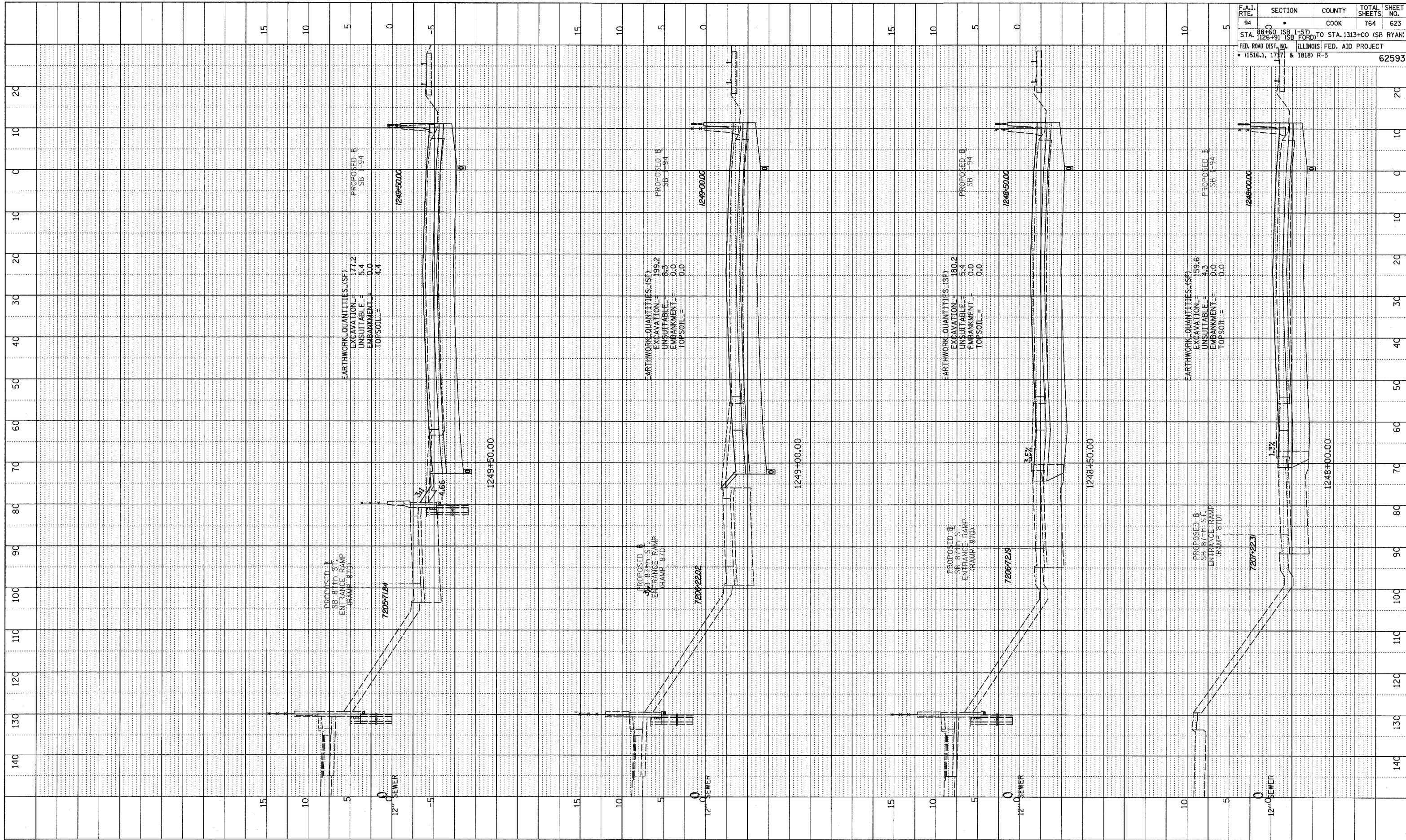
TYLIN INTERNATIONAL



I-94 SOUTHBOUND (DAN RYAN EXPWY)
 STA. 1243+50 TO STA. 1245+50

02/27/2006 12:38 PM

DATE: _____
 PROFILE SURVEYED: _____
 PLOTTED: _____
 NOTE BOOK: _____
 NO. _____
 STRUCTURE NOTATIONS: CHRO



F.A.I. RTE.	SECTION	COUNTY	TOTAL SHEETS	SHEET NO.
94	SB 87th St (SB 1-57) TO STA. 1313+00 (SB RYAN)	COOK	764	623
FED. ROAD DIST. NO. ILLINOIS FED. AID PROJECT				
• (1516.1, 1717) & 1818) R-5				
				62593


EARTHWORK QUANTITIES (SF)
 EXCAVATION = 177.2
 UNSUITABLE = 5.4
 EMBANKMENT = 0.0
 TOP SOIL = 4.4

EARTHWORK QUANTITIES (SF)
 EXCAVATION = 199.2
 UNSUITABLE = 8.3
 EMBANKMENT = 0.0
 TOP SOIL = 0.0

EARTHWORK QUANTITIES (SF)
 EXCAVATION = 180.2
 UNSUITABLE = 5.4
 EMBANKMENT = 0.0
 TOP SOIL = 0.0

EARTHWORK QUANTITIES (SF)
 EXCAVATION = 159.6
 UNSUITABLE = 4.3
 EMBANKMENT = 0.0
 TOP SOIL = 0.0


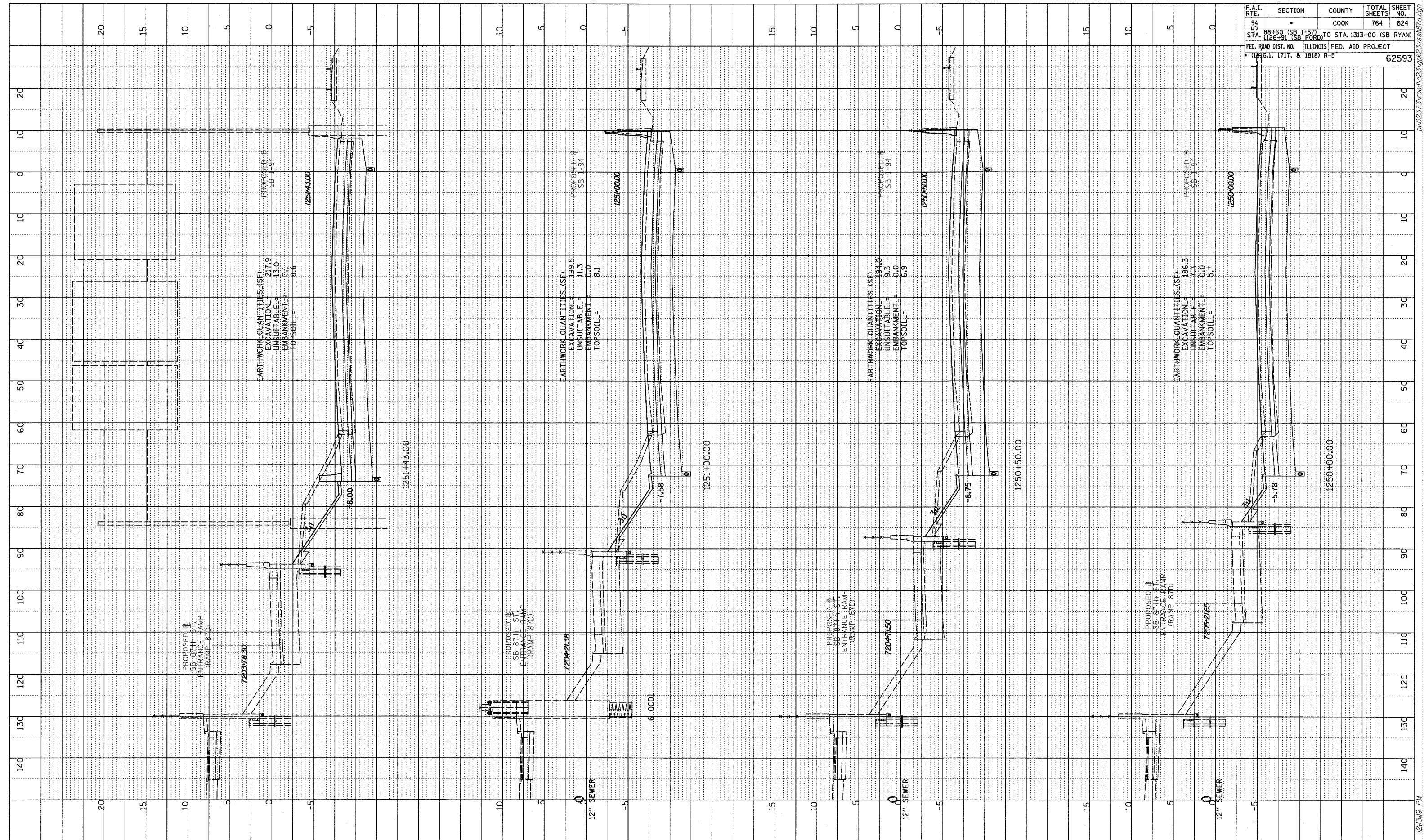
TYLIN INTERNATIONAL



I-94 SOUTHBOUND (DAN RYAN EXPWY)
 STA. 1248+00 TO STA. 1249+50

02/27/2006 12:39 PM P:\02\31\road\23\gk2\23\ss181.dgn

F.A.I. RTE.	SECTION	COUNTY	TOTAL SHEETS	SHEET NO.
94	SB 1-57	COOK	764	624
STA. 126+91 (SB FORD) TO STA. 1313+00 (SB RYAN)				
FED. ROAD DIST. NO. ILLINOIS FED. AID PROJECT				
• (1816.1, 1717, & 1818) R-5				
				62593

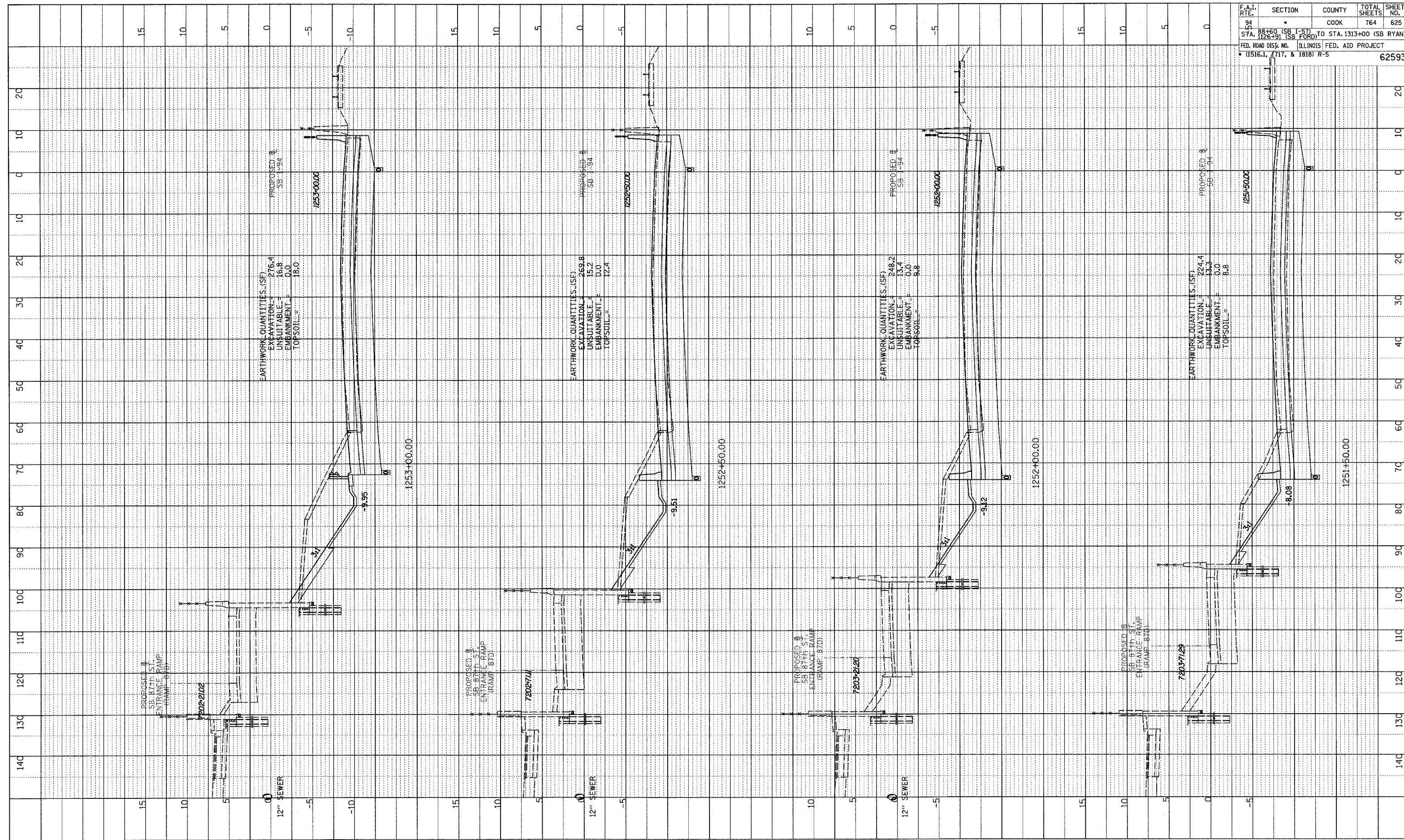


TYLIN INTERNATIONAL

I-94 SOUTHBOUND (DAN RYAN EXPWY)
STA. 1250+00 TO STA. 1251+43

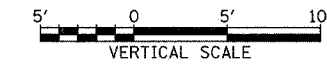
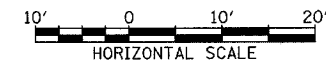
02/27/2006 12:59 PM P:\02373\road\23\pk23\ss\8711.dgn

PROFILE SURVEYED
 PLOTTED & CHECKED
 NOTE BOOK
 NO. _____
 STRUCTURE NOTATION'S CHFD



F.A.I. RTE.	SECTION	COUNTY	TOTAL SHEETS	SHEET NO.
594	88+60 (SB I-57) TO STA. 1313+00 (SB RYAN)	COOK	764	625
FED. ROAD DIST. NO. ILLINOIS FED. AID PROJECT				
(1516.1, 1717, & 1818) R-5				62593

TYLIN INTERNATIONAL

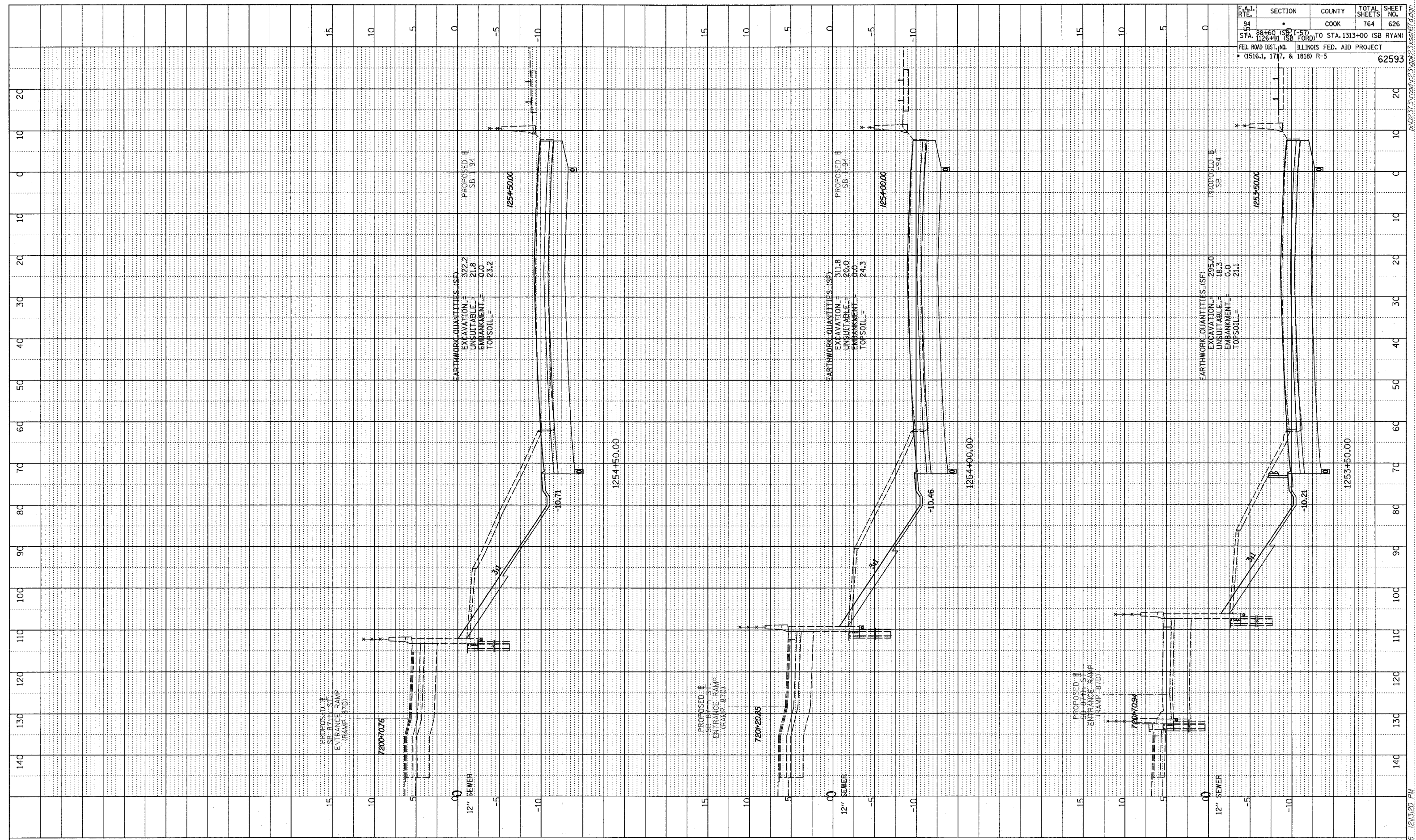


I-94 SOUTHBOUND (DAN RYAN EXPWY)
 STA. 1251+50 TO STA. 1253+00



02/27/2006 12:3:20 PM P:\0237\3\road\23\gdk23\ss1987.dgn

PROFILE SURVEYED
 PLOTTED
 NOTE BOOK
 NO. STRUCTURE NOTATION CIPND

F.A.I. RTE.	SECTION	COUNTY	TOTAL SHEETS	SHEET NO.
94	SB	COOK	764	626
STA. 88+60 (SB) TO STA. 1313+00 (SB RYAN)				
FED. ROAD DIST. NO. ILLINOIS FED. AID PROJECT				
• (1516.1, 1717, & 1818) R-5				
				62593



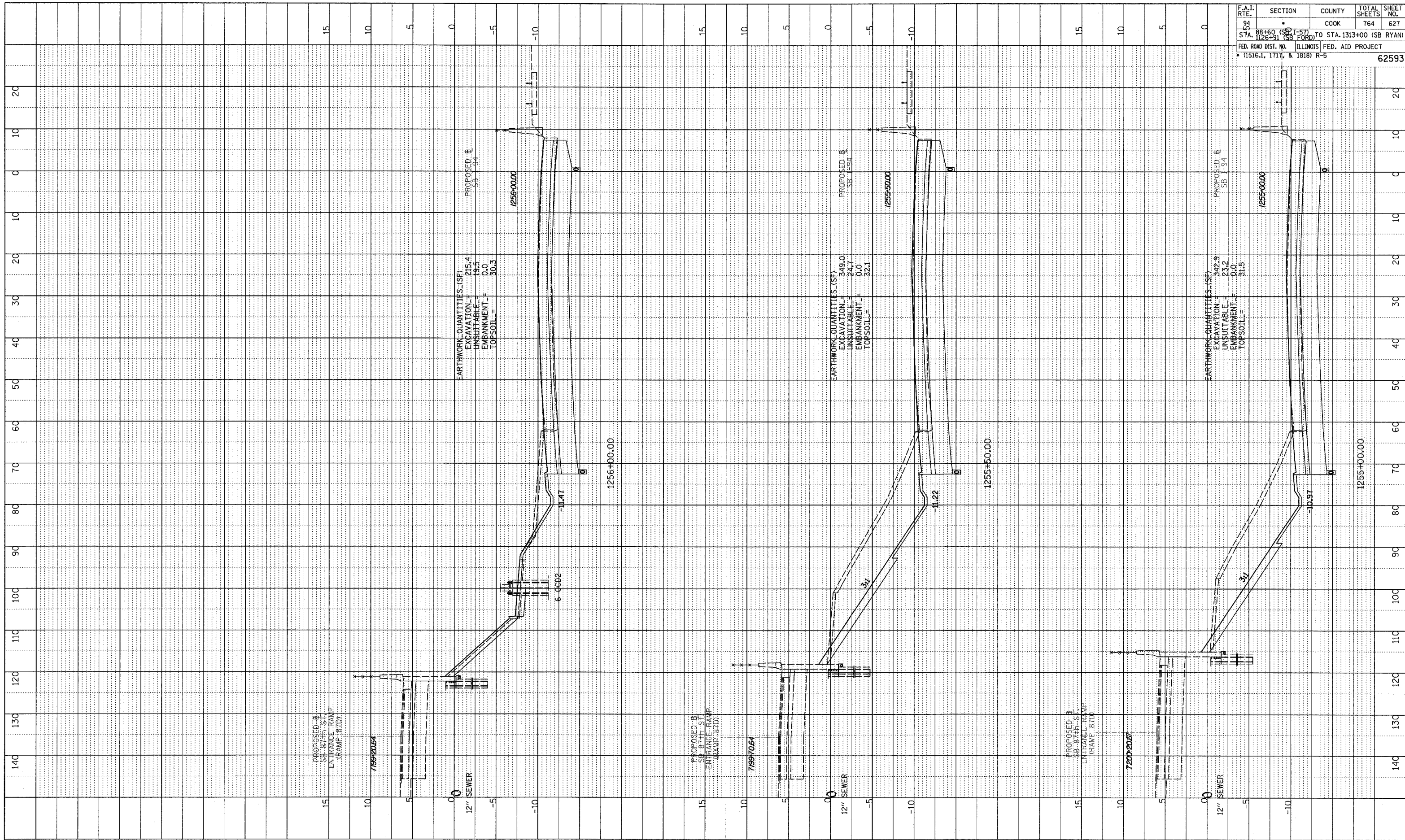
TYLIN INTERNATIONAL



I-94 SOUTHBOUND (DAN RYAN EXPWY)
 STA. 1253+50 TO STA. 1254+50


P:\02313\road\c23\gk23\ss187.dgn
 02/27/2006 12:32:20 PM

PROFILE SURVEYED
 PLOTTED & CHECKED
 NOTE BOOK
 NO. _____
 STRUCTURE NOTATIONS CHRD



F.A.I. RTE.	SECTION	COUNTY	TOTAL SHEETS	SHEET NO.
94	SB 87TH ST	COOK	764	627
STA. 1256+91 (SB FORD) TO STA. 1313+00 (SB RYAN)				
FED. ROAD DIST. NO. ILLINOIS FED. AID PROJECT				
• (1516.1, 1717, & 1818) R-5				
				62593

TYLIN INTERNATIONAL

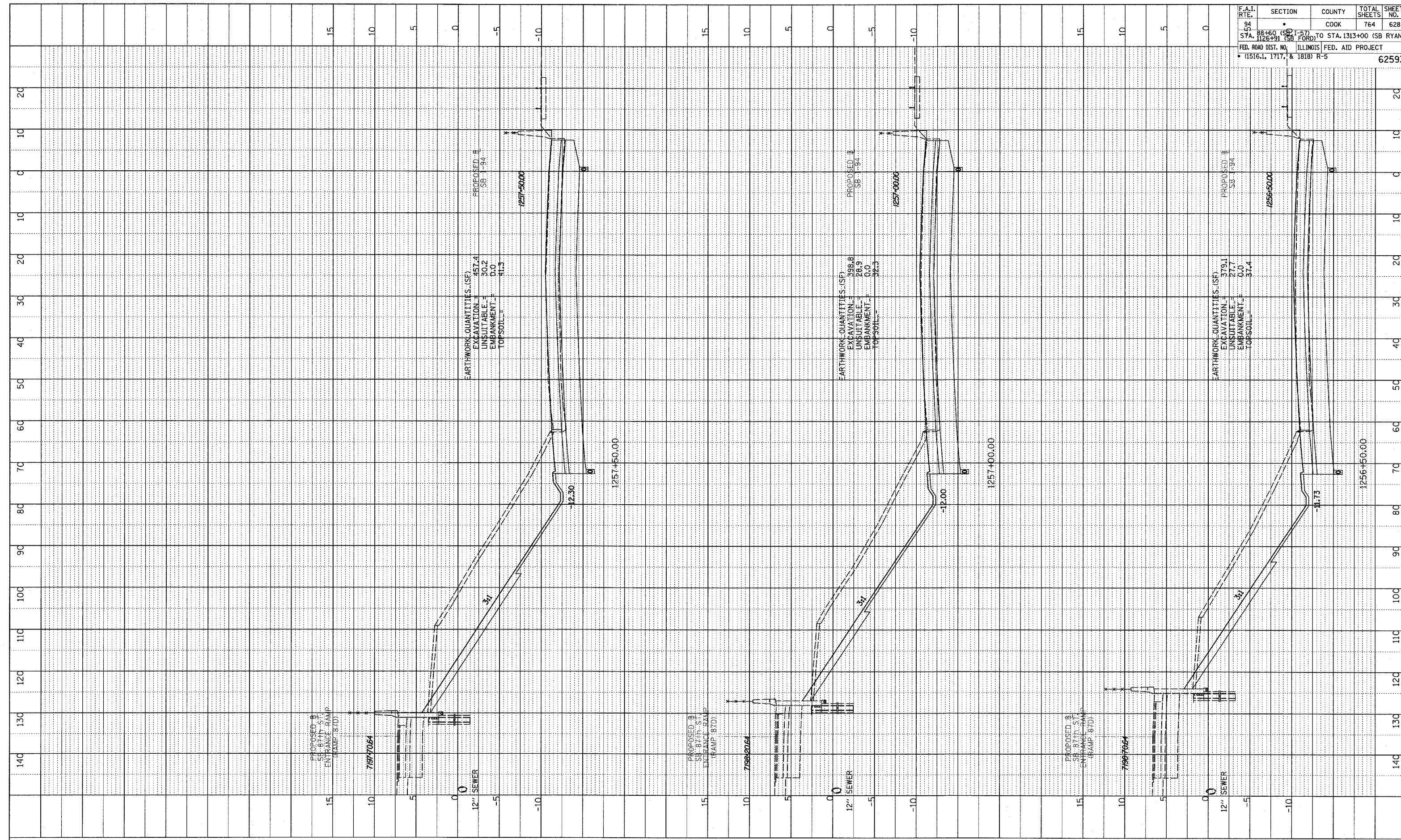


I-94 SOUTHBOUND (DAN RYAN EXPWY)
 STA. 1255+00 TO STA. 1256+00

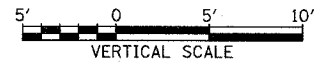

02/27/2006 12:3:20 PM P:\0231\road\23\gpk23\ss181.dwg

DATE	
BT	
PROFILE	SURVEYED
	PLOTTED
	CHECKED
	DATE NOTED
NOTE BOOK	
NO.	STRUCTURE NOTATIONS DRWD

F.A.I. RTE.	SECTION	COUNTY	TOTAL SHEETS	SHEET NO.
94	SB I-57	COOK	764	628
STA. 1256+50 (SB FORD) TO STA. 1313+00 (SB RYAN)				
FED. ROAD DIST. NO. ILLINOIS FED. AID PROJECT				
* (1516.1, 1717, & 1818) R-5				
				62593



TYLIN INTERNATIONAL



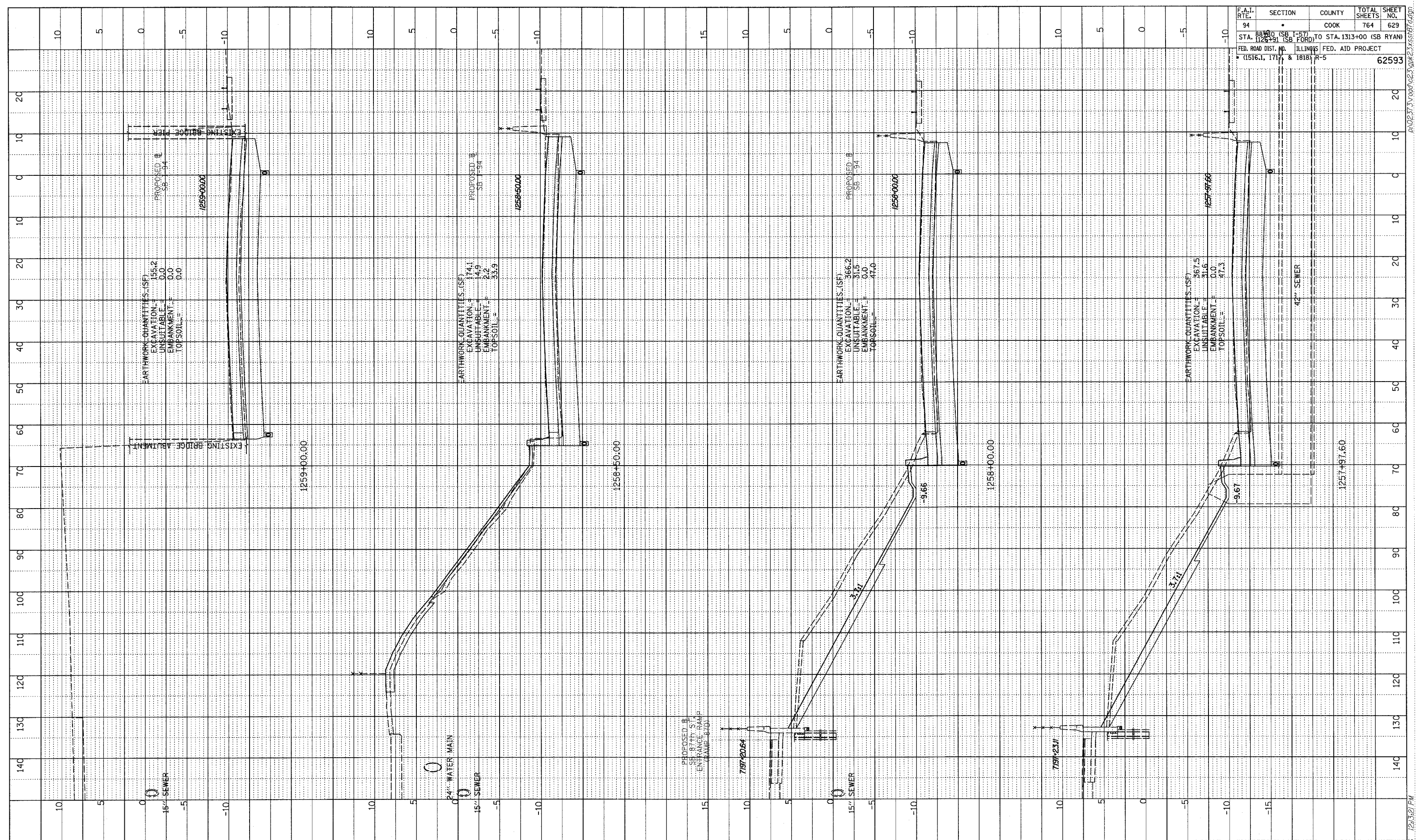
I-94 SOUTHBOUND (DAN RYAN EXPWY)
STA. 1256+50 TO STA. 1257+50

02/27/2006 12:32:21 PM PA02313road\c23\pk23\ss187.dgn


PROFILE SURVEYED
 PLOTTED CHECKED
 NOTE BOOK
 NO. _____
 STRUCTURE NOTATIONS CHFD

F.A.I. RTE.	SECTION	COUNTY	TOTAL SHEETS	SHEET NO.
94		COOK	764	629

STA. 1257+91 (SB FORD) TO STA. 1313+00 (SB RYAN)
 FED. ROAD DIST. NO. ILLINOIS FED. AID PROJECT
 (1516.1, 1717, & 1818) R-5
62593



TYLIN INTERNATIONAL

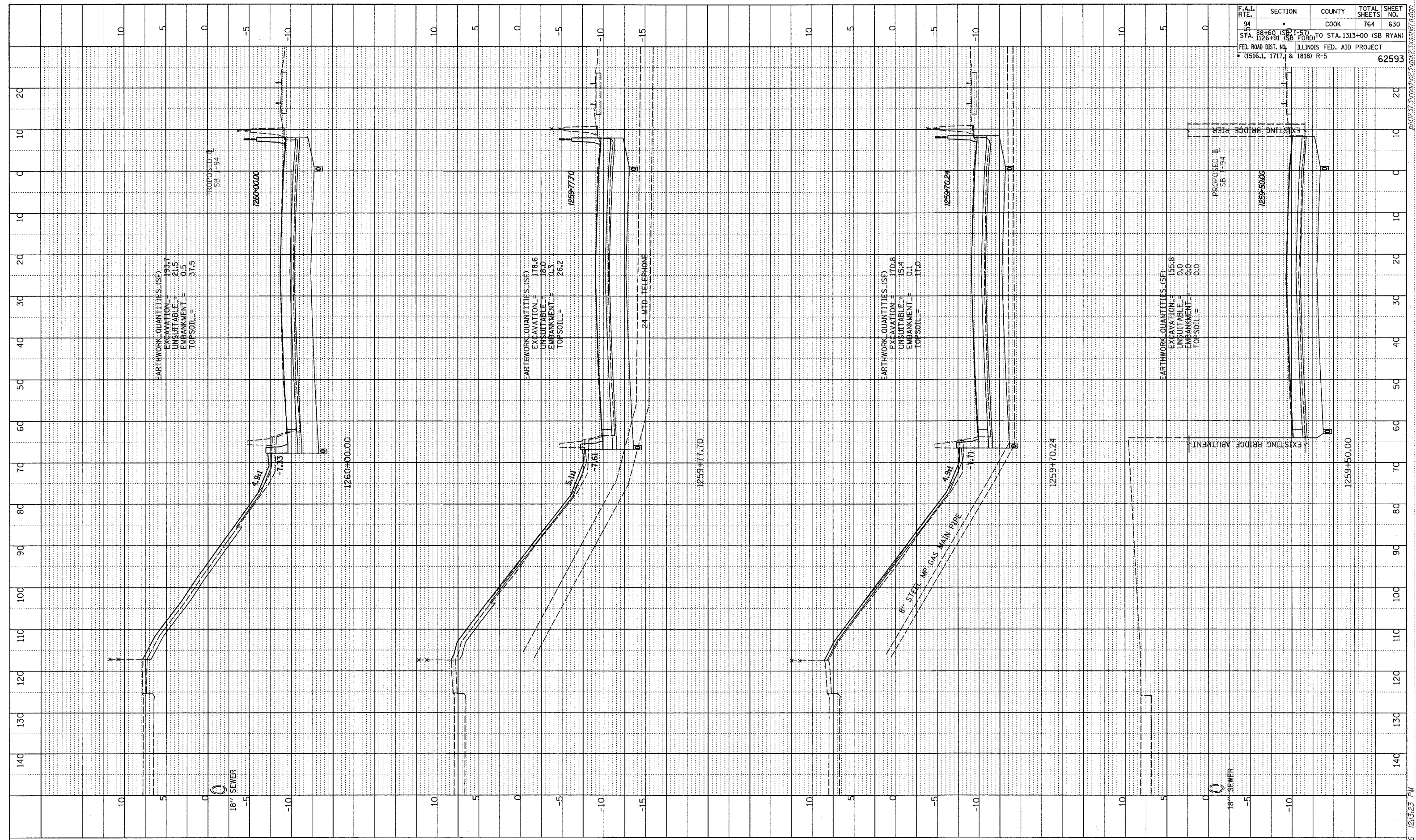


I-94 SOUTHBOUND (DAN RYAN EXPWY)
 STA. 1257+97.60 TO STA. 1259+00

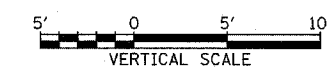
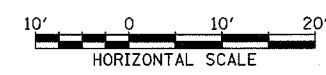
02/27/2006 12:52:21 PM

PROFILE SURVEYED
 PLOTTED
 NOTE BOOK
 NO.

F.A.I. RTE.	SECTION	COUNTY	TOTAL SHEETS	SHEET NO.
94	SB (SB FORD)	COOK	764	630
STA. 126+91 (SB FORD) TO STA. 1313+00 (SB RYAN) FED. ROAD DIST. NO. ILLINOIS FED. AID PROJECT * (1516.1, 1717, & 1818) R-5				
				62593



TYLIN INTERNATIONAL

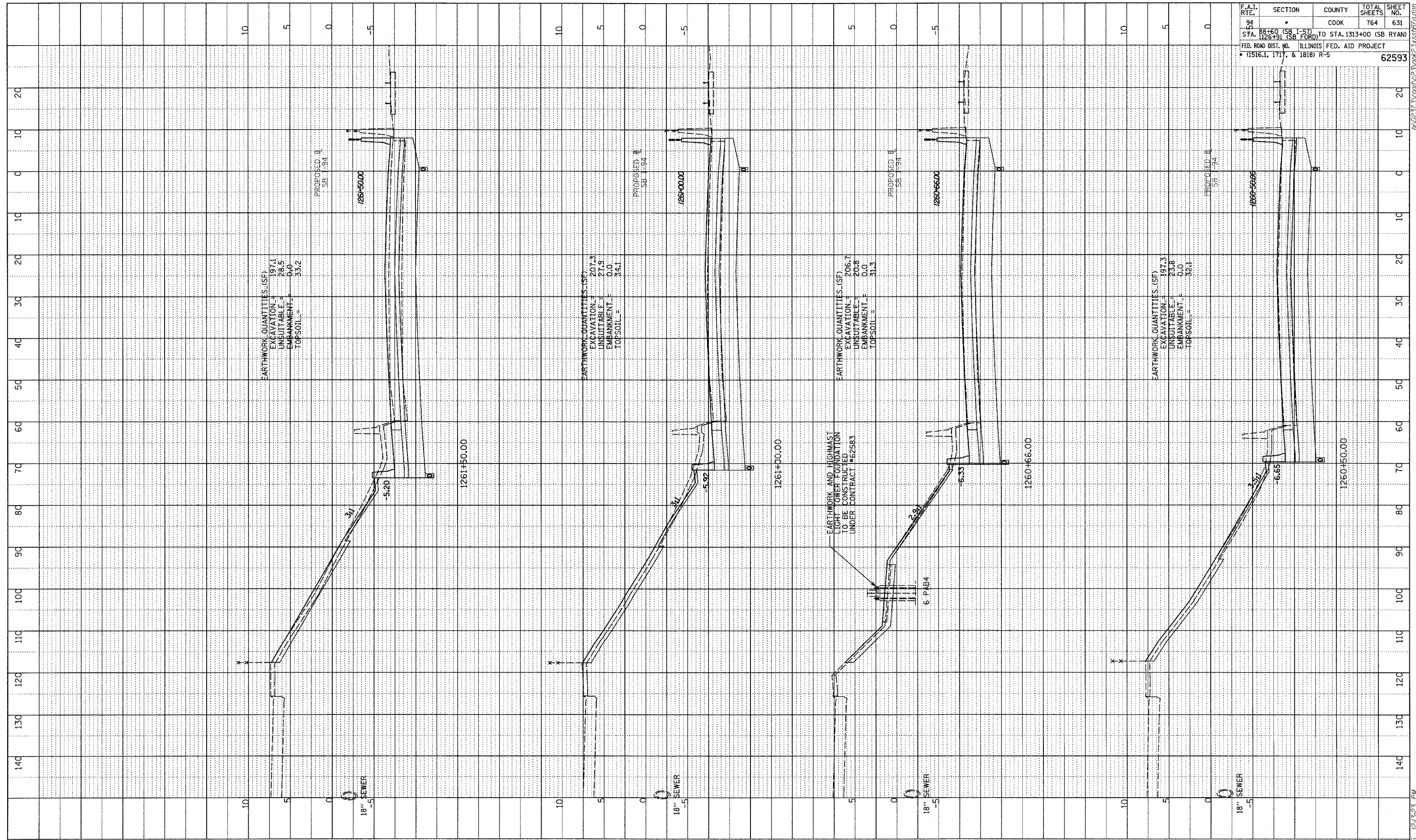


I-94 SOUTHBOUND (DAN RYAN EXPWY)
 STA. 1259+50 TO STA. 1260+00


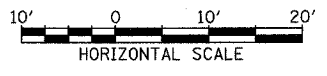
02/27/2006 12:52:23 PM

PROF FILE SURVEYED
 GRADES CHECKED
 B.M. NOTED
 STRUCTURE NOTING "CRD"
 NO.

F.A.I. RTE.	SECTION	COUNTY	TOTAL SHEETS	SHEET NO.
94	88+60 (SB I-57) TO STA. 126+91 (SB FORD)	COOK	764	631
FED. ROAD DIST. NO. ILLINOIS FED. AID PROJECT				62593
(1516.1, 1717, & 1818) R-5				



TYLIN INTERNATIONAL

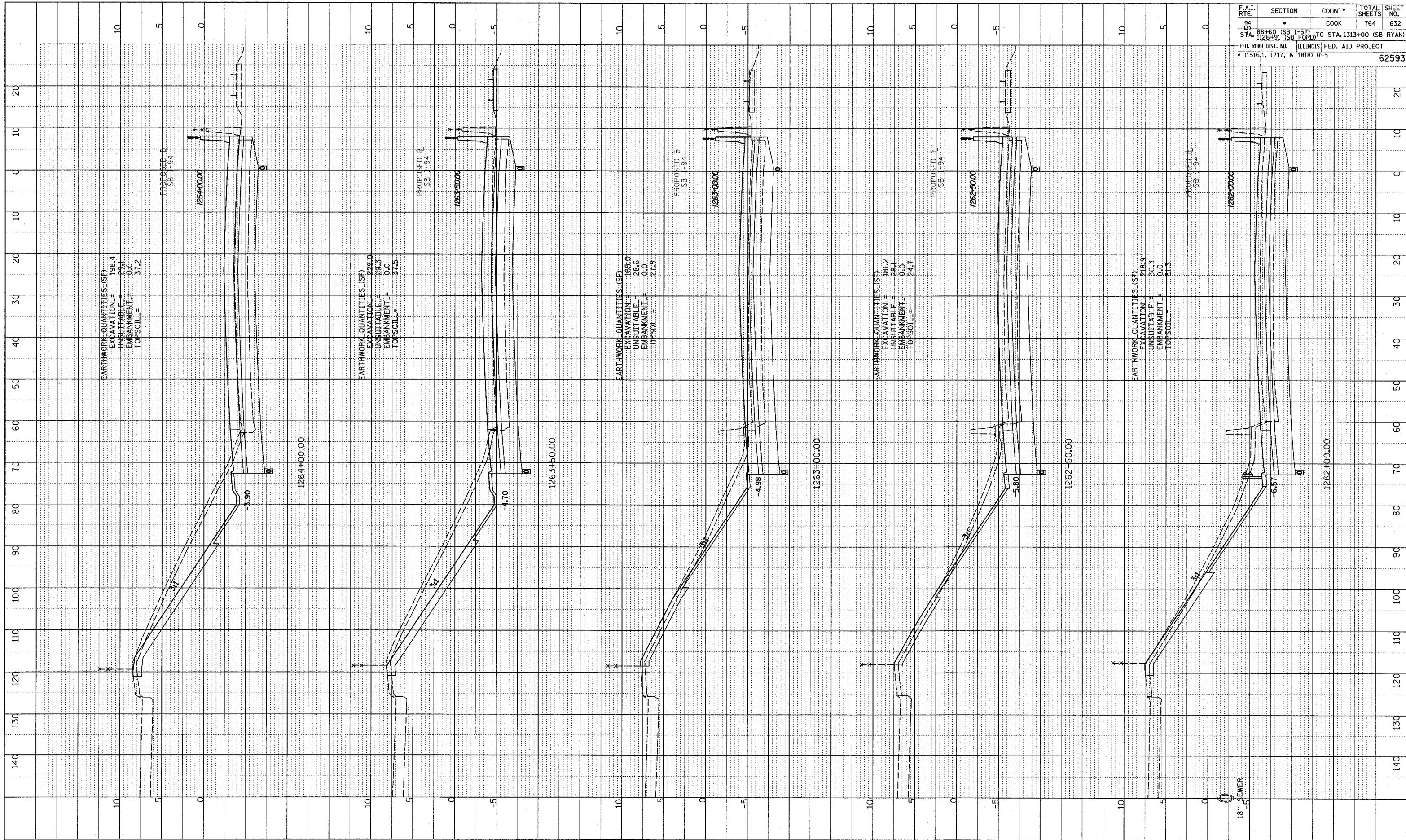


I-94 SOUTHBOUND (DAN RYAN EXPWY)
 STA. 1260+50 TO STA. 1261+50

02/27/2006 12:33:23 PM

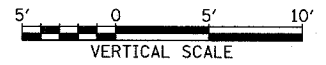
PROFILE SURVEYED
 PLOTTED & CHECKED
 NOTE BOOK
 NO. _____
 DATE _____
 STRUCTURE NOTATIONS CHRD

F.A.I. RTE.	SECTION	COUNTY	TOTAL SHEETS	SHEET NO.
94	88+60 (SB I-57) TO STA. 126+91 (SB FORD)	COOK	764	632
FED. ROAD DIST. NO. ILLINOIS FED. AID PROJECT				
• (1516, 1717, & 1818) R-5				



18" SEWER

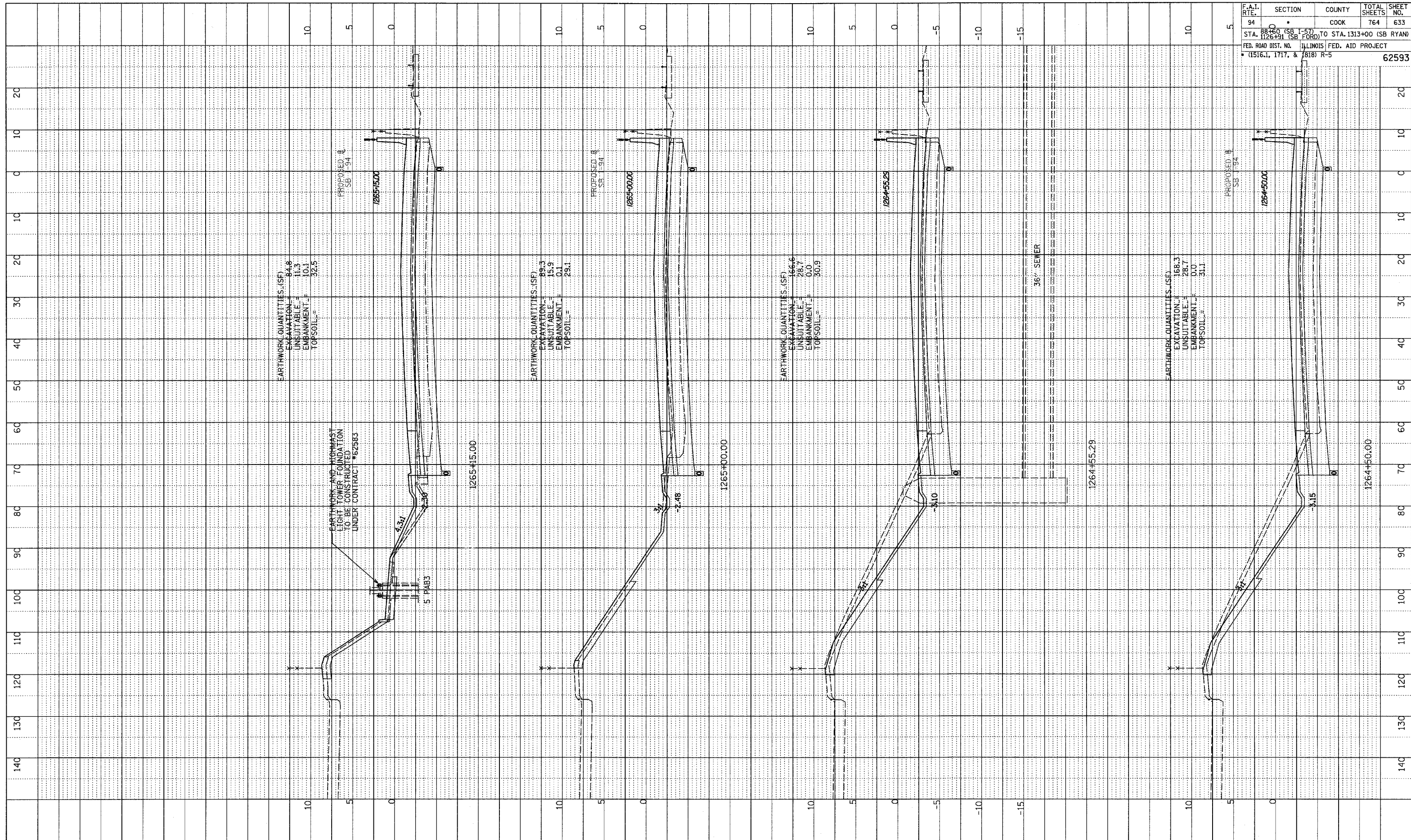
TYLIN INTERNATIONAL



I-94 SOUTHBOUND (DAN RYAN EXPWY)
 STA. 1262+00 TO STA. 1264+00


02/27/2006 12:52:24 PM PA:0231\road\c2\gk2\ss\87a.dgn

PROFILE SURVEYED
 PLOTTED AS SHOWN
 NOTE BOOK NO. _____
 NO. _____
 STRUCTURE NOTATIONS CHFD



F.A.I. RTE.	SECTION	COUNTY	TOTAL SHEETS	SHEET NO.
94	D	COOK	764	633
STA. 1126+00 (SB I-94) TO STA. 1313+00 (SB RYAN)				
FED. ROAD DIST. NO. ILLINOIS FED. AID PROJECT				
• (1516.1, 1717, & 1818) R-5				
				62593

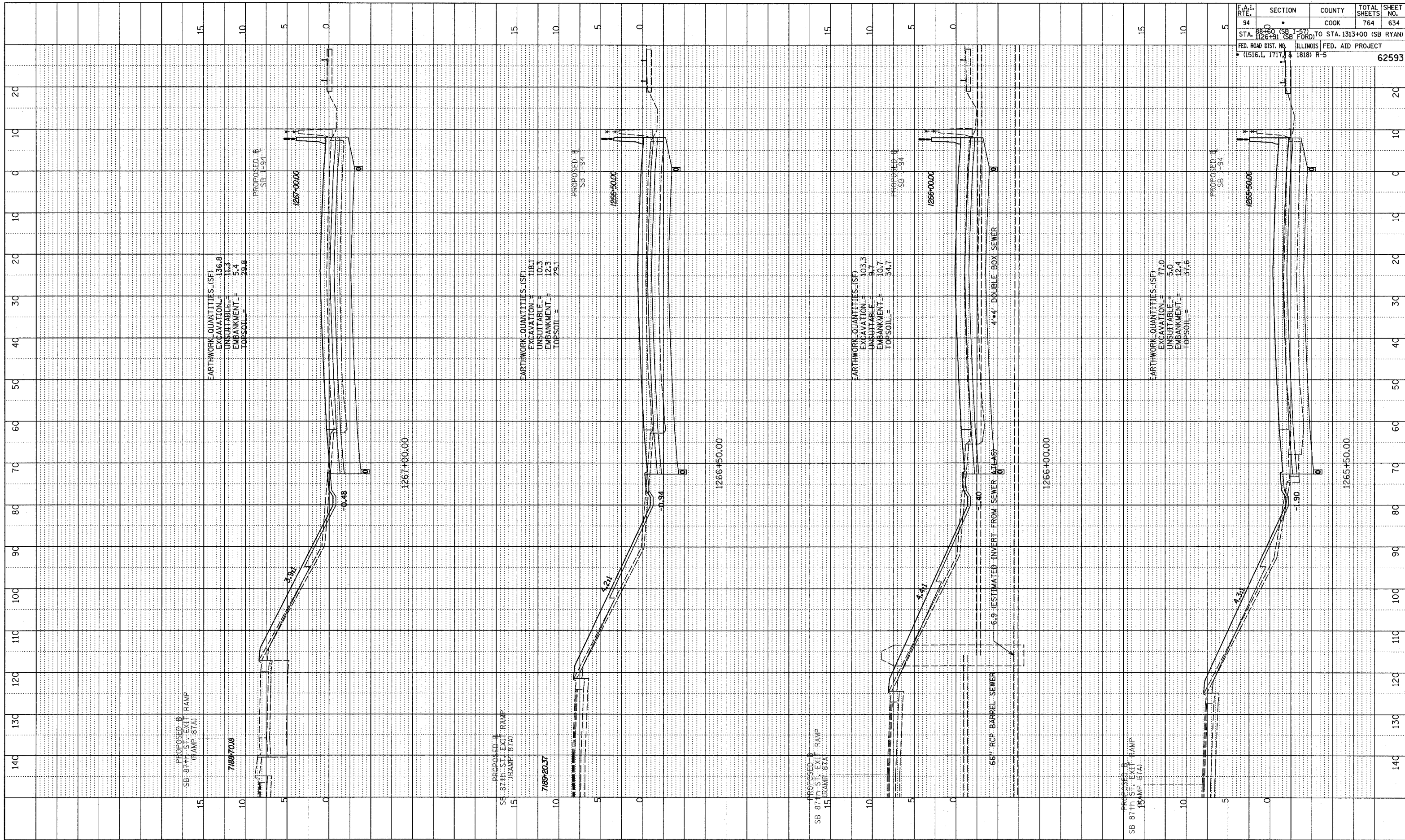
TYLIN INTERNATIONAL



I-94 SOUTHBOUND (DAN RYAN EXPWY)
 STA. 1264+50 TO STA. 1265+15

P:\0237\3\road\23\wpk23\ss1817.dwg 02/27/2006 12:34:24 PM

PROFILE SURVEYED
 PLOTTED, CHECKED
 NOTE BOOK
 NO. _____
 STRUCTURE NOTATIONS CHFD




F.A.I. RTE.	SECTION	COUNTY	TOTAL SHEETS	SHEET NO.
94	1126+91	COOK	764	634

STA. 88+00 (SB FORD) TO STA. 1313+00 (SB RYAN)
 FED. ROAD DIST. NO. ILLINOIS FED. AID PROJECT
 (1516.1, 1717, & 1818) R-5

62593

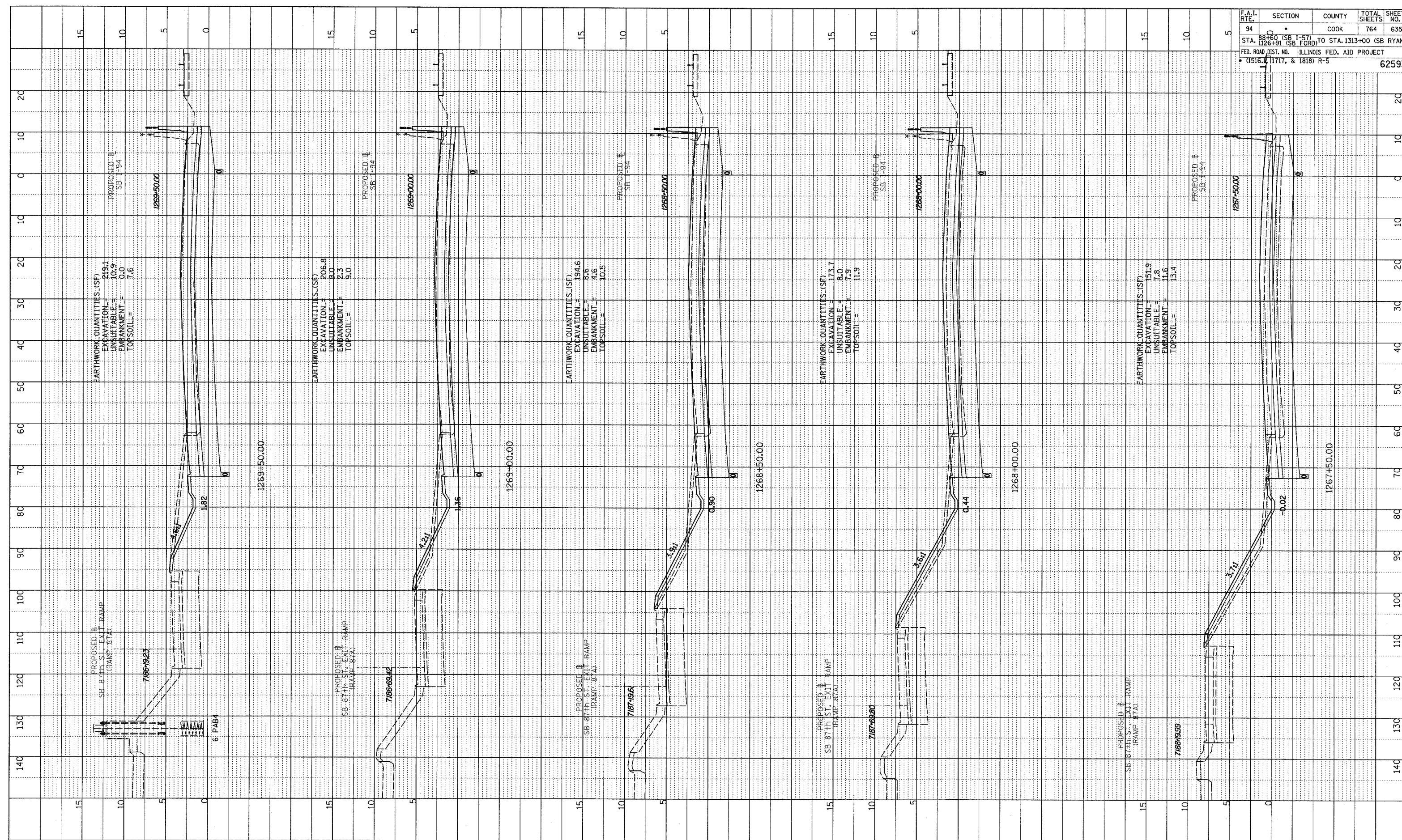
TYLIN INTERNATIONAL



I-94 SOUTHBOUND (DAN RYAN EXPWY)
 STA. 1265+50 TO STA. 1267+00


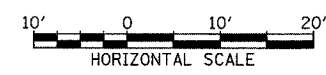
02/27/2006 12:35:25 PM P:\02373\road\023\pk23\ssi187.dgn

PROFILE SURVEYED
 PLOTTED
 NOTE BOOK
 NO. _____
 STRUCTURE NOTATIONS CHECKED
 DATE _____



F.A.I. RTE.	SECTION	COUNTY	TOTAL SHEETS	SHEET NO.
94	88+00 (SB I-57) TO STA. 1313+00 (SB RYAN)	COOK	764	635
STA. 1269+50 (SB FORD) TO STA. 1313+00 (SB RYAN) FED. ROAD DIST. NO. ILLINOIS FED. AID PROJECT (1516, 1717, & 1818) R-5				
				62593

TYLIN INTERNATIONAL

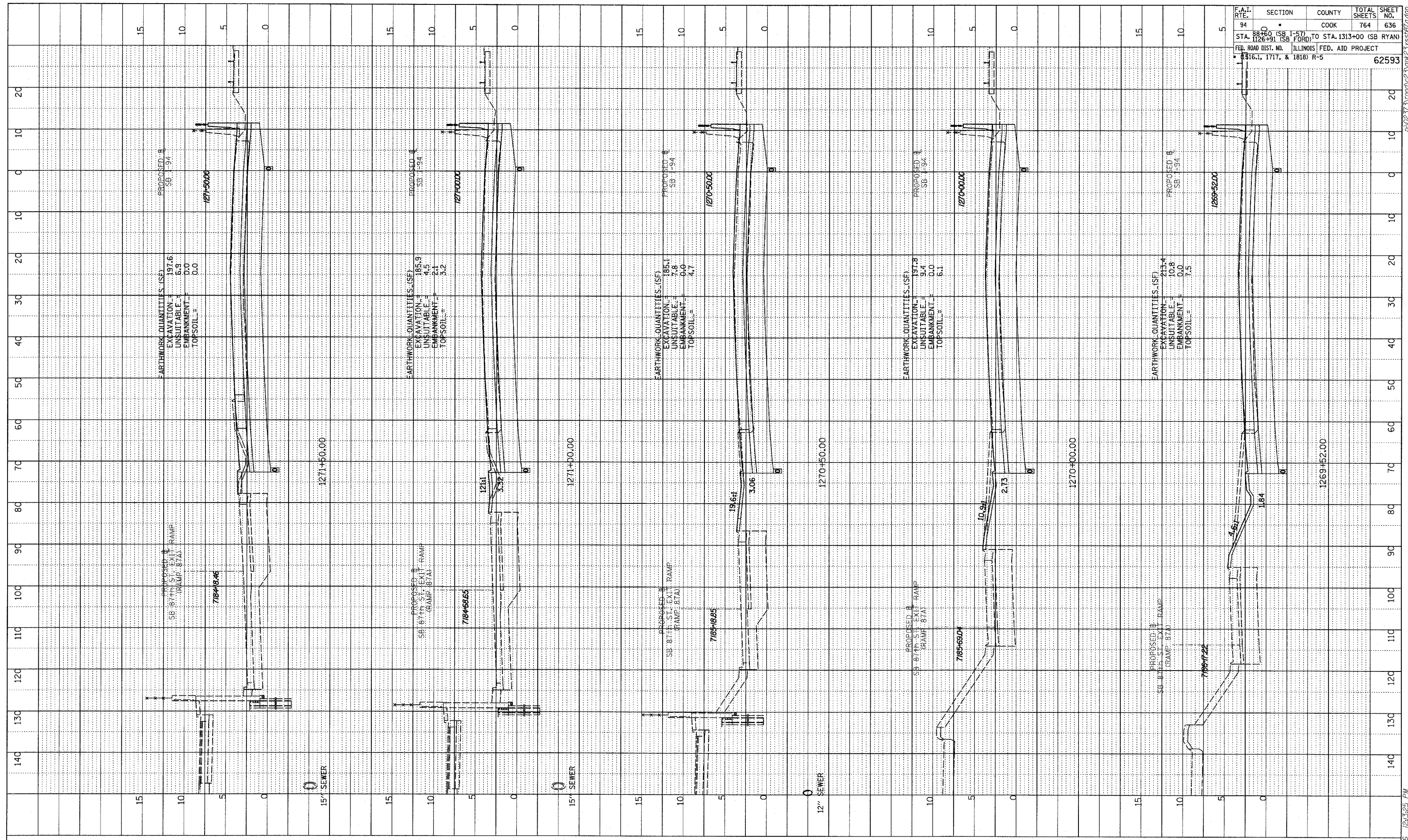


I-94 SOUTHBOUND (DAN RYAN EXPWY)
 STA. 1267+50 TO STA. 1269+50


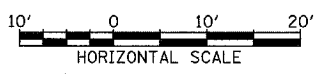
02/27/2006 12:35:25 PM PA:02313vroadc23.dwg 23.kss187a.dgn

PROF. ILL. SURVEYED, GRADES CHECKED, S.M. NOTED, STRUCTURE NOTATIONS DRWD.

F.A.I. RTE. 94	SECTION 00	COUNTY COOK	TOTAL SHEETS 764	SHEET NO. 636
STA. 126+50 (SB I-57) TO STA. 1313+00 (SB RYAN)		ILLINOIS FED. AID PROJECT		
FED. ROAD DIST. NO. 116.1, 1717, & 1818 R-5		62593		



TYL INTERNATIONAL



I-94 SOUTHBOUND (DAN RYAN EXPWY)
STA. 1269+52 TO STA. 1271+50

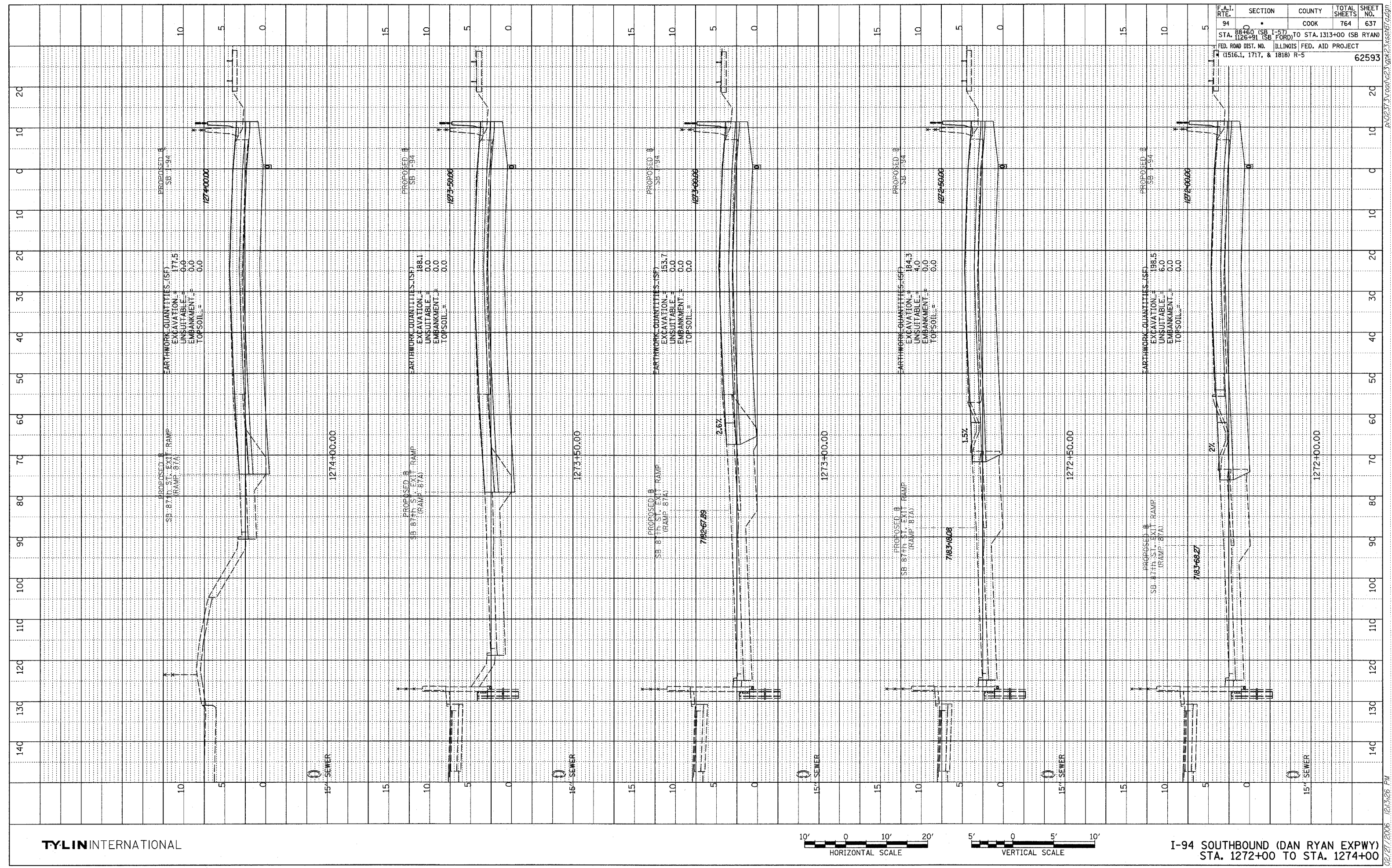
02/27/2006 12:54:25 PM

PROFILE REVISIONS
 PLOTTED CHECKED
 NOTE BOOK B.M. NOTED
 NO. STRUCTURE NO STATUS CHRD



F.A.I. RTE.	SECTION	COUNTY	TOTAL SHEETS	SHEET NO.
94	0	COOK	764	637

STA. 1226+91 (SB FORD) TO STA. 1313+00 (SB RYAN)
 FED. ROAD DIST. NO. ILLINOIS FED. AID PROJECT
 (1516.1, 1717, & 1818) R-5

62593



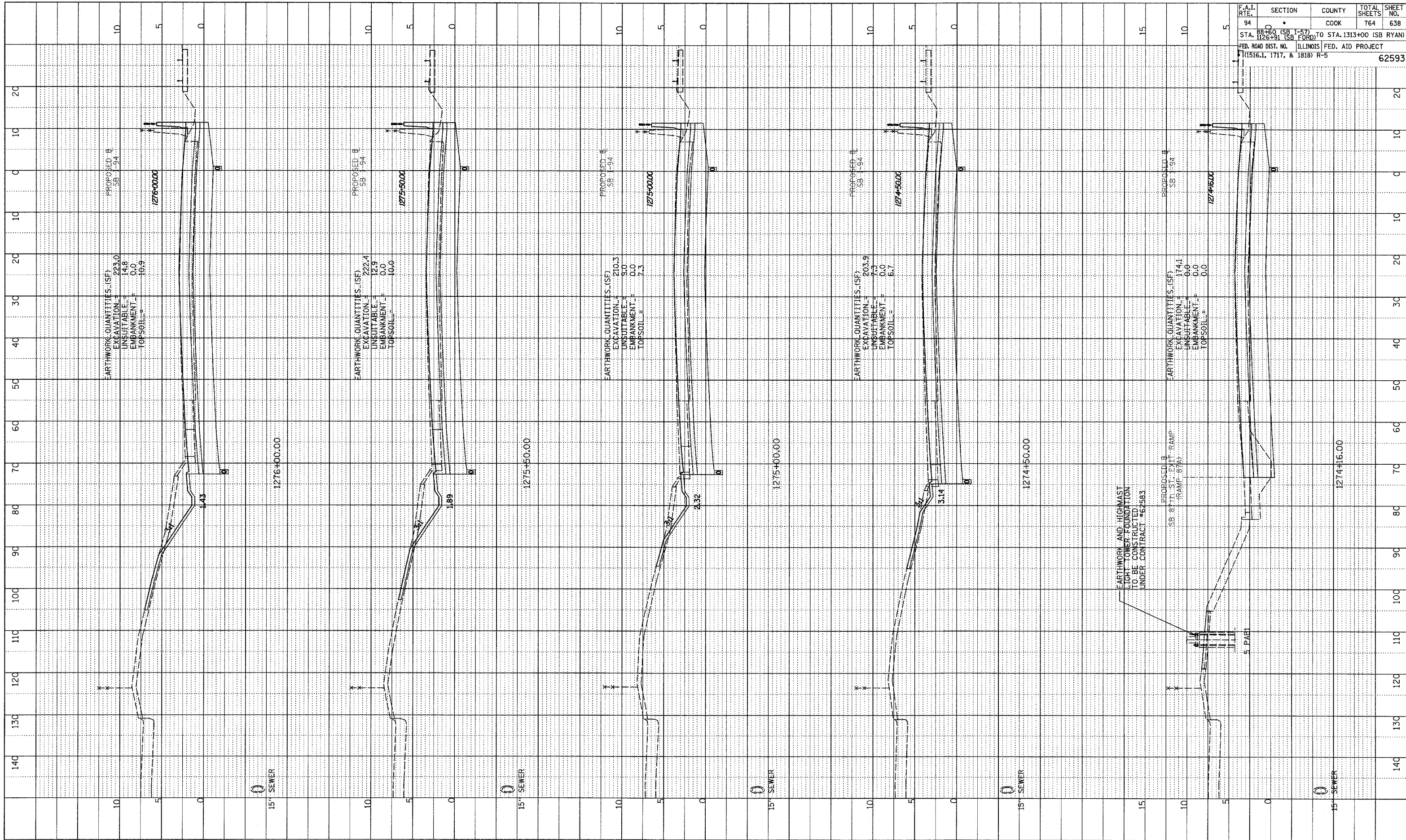
TYLIN INTERNATIONAL



I-94 SOUTHBOUND (DAN RYAN EXPWY)
 STA. 1272+00 TO STA. 1274+00

02/27/2006 12:53:26 PM


PROFILE SURVEYED
 PLOTTED
 CHECKED
 NOTE BOOK
 NO. _____
 STRUCTURE NO. STATUS CHRD



F.A.I. RTE.	SECTION	COUNTY	TOTAL SHEETS	SHEET NO.
94	1274+16 TO 1276+00 (SB I-94)	COOK	764	638

STA. 1274+16 (SB FORD) TO STA. 1313+00 (SB RYAN)
 FED. ROAD DIST. NO. ILLINOIS FED. AID PROJECT
 (1516.1, 1717, & 1818) R-5
62593

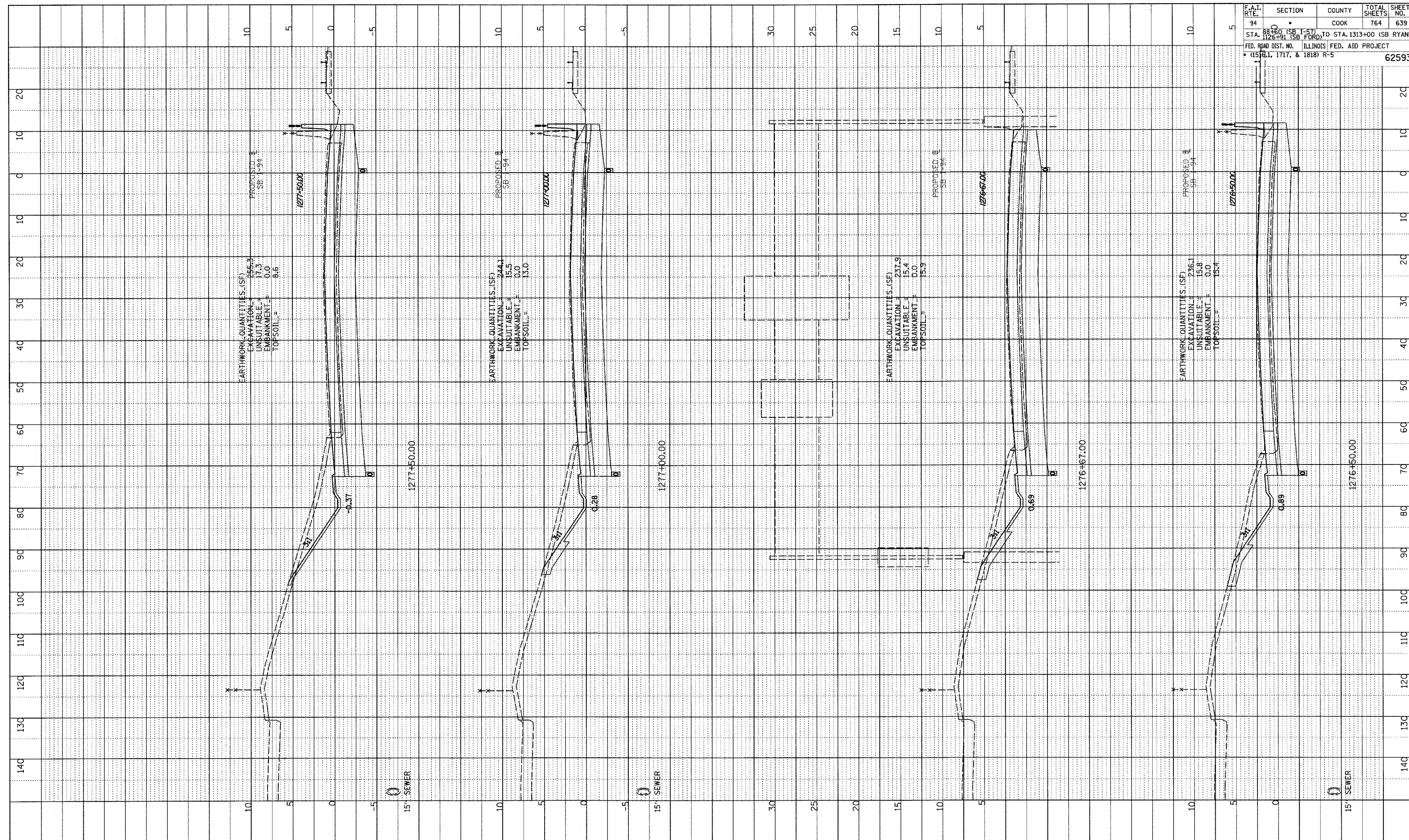
TYLIN INTERNATIONAL



I-94 SOUTHBOUND (DAN RYAN EXPWY)
 STA. 1274+16 TO STA. 1276+00

02/27/2006 12:52:26 PM P:\02\31\road\62593\62593.dwg

PROFILE SURVEYED
 PLOTTED
 NOTE BOOK
 NO. _____




F.A.I. RTE.	SECTION	COUNTY	TOTAL SHEETS	SHEET NO.
94	SB I-57 TO STA. 1313+00 (SB RYAN)	COOK	764	639

STA. 1276+50 (SB FORD) TO STA. 1313+00 (SB RYAN)
 FED. ROAD DIST. NO. ILLINOIS FED. AID PROJECT
 (1518.1, 1717, & 1818) R-5

02/27/2006 12:52:21 PM
 P:\02373\Road\23\Map\23\asst\87.dwg

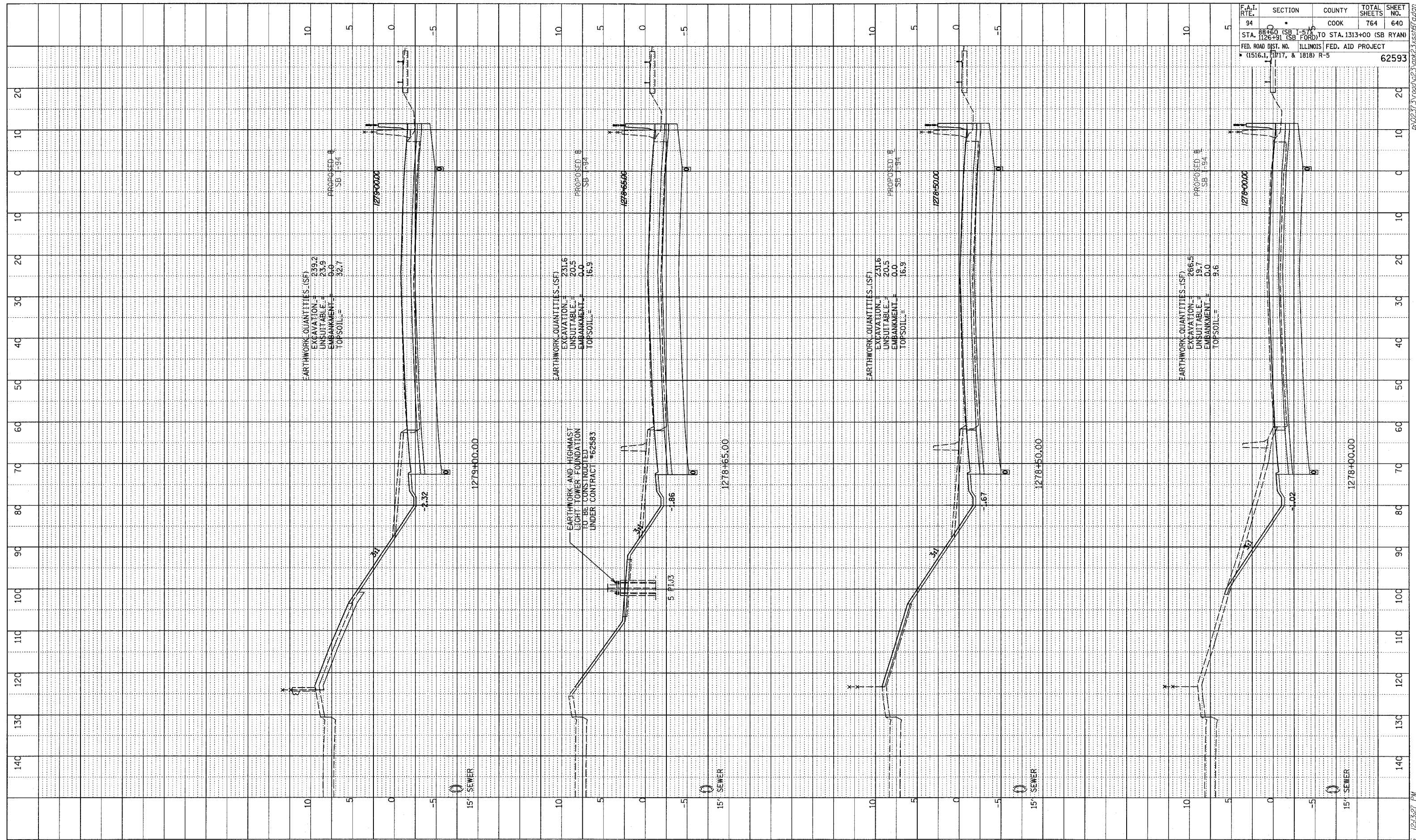
TYLIN INTERNATIONAL



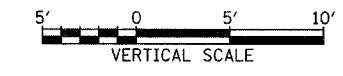

I-94 SOUTHBOUND (DAN RYAN EXPWY)
 STA. 1276+50 TO STA. 1277+50

PROF-ILL SURVEYED
 GRADES CHECKER
 B.M. NOTED
 STRUCTURE NOTATION CTRD
 No.

F.A.I. RTE.	SECTION	COUNTY	TOTAL SHEETS	SHEET NO.
94	SB I-570	COOK	764	640
STA. 1126+91 (SB FORD) TO STA. 1313+00 (SB RYAN)				
FED. ROAD DIST. NO. ILLINOIS FED. AID PROJECT				
• (1516.1, 1117, & 1818) R-5				
				62593



TYLIN INTERNATIONAL

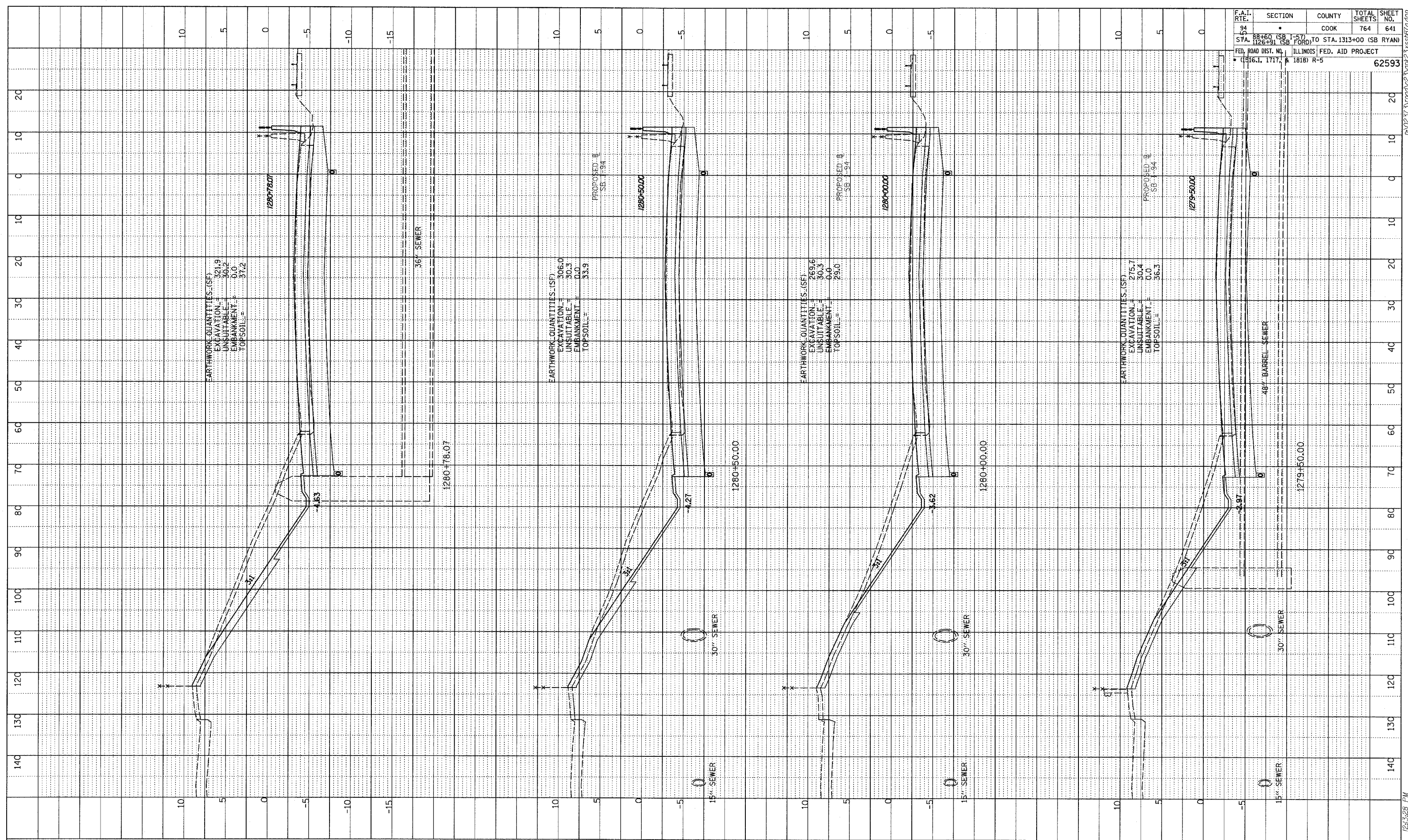


I-94 SOUTHBOUND (DAN RYAN EXPWY)
 STA. 1278+00 TO STA. 1279+00



02/27/2006 12:52:27 PM

REVIEWED: _____
 CHECKED: _____
 DRAWN: _____
 DATE: _____
 PROJECT: _____
 SHEET: _____

F.A.I. RTE.	SECTION	COUNTY	TOTAL SHEETS	SHEET NO.
94	88+50 (SB I-57) TO STA. 1126+91 (SB FORD)	COOK	764	641
	ILLINOIS FED. AID PROJECT			
	(1516.1, 1717, & 1818) R-5			
				62593



TYLIN INTERNATIONAL

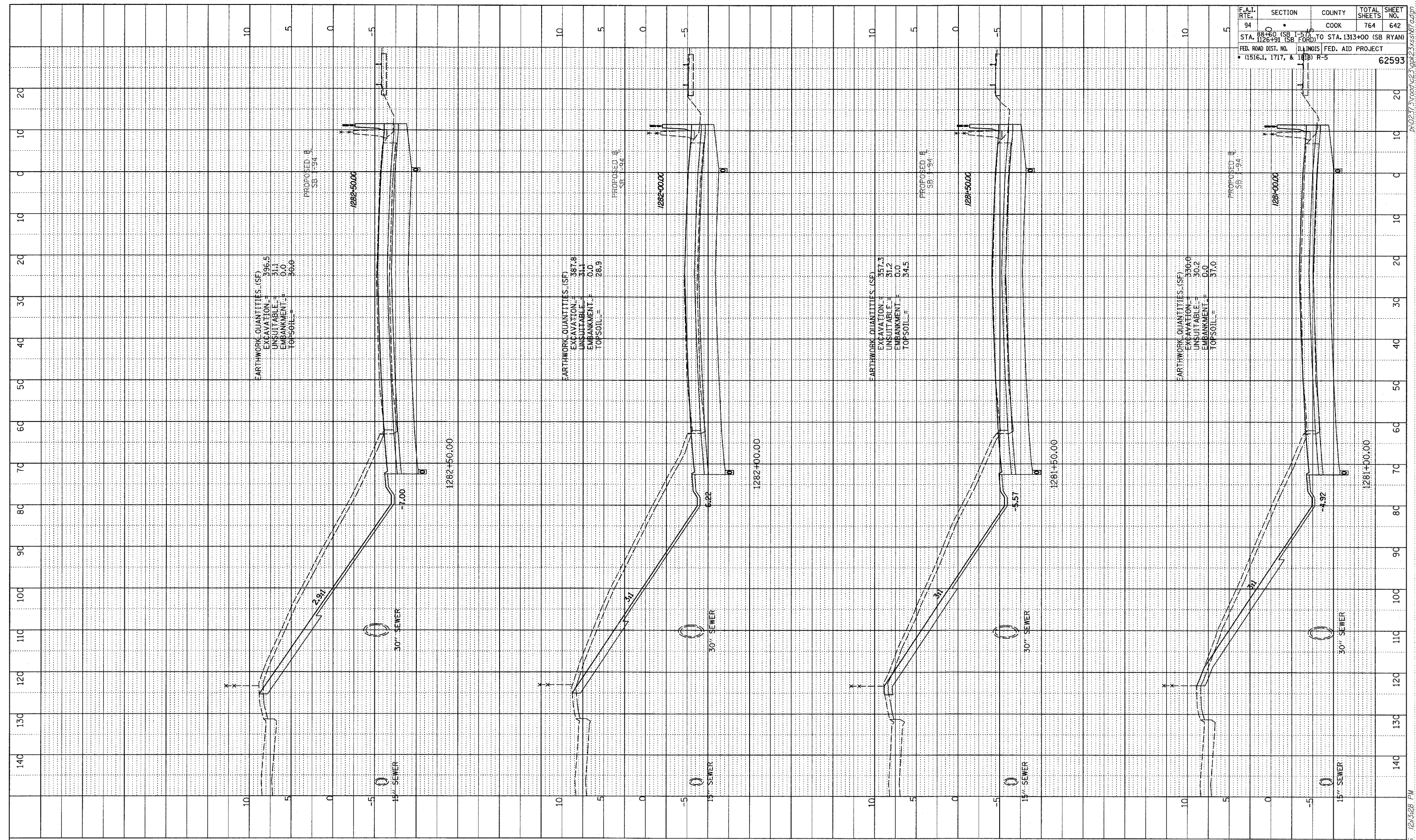


I-94 SOUTHBOUND (DAN RYAN EXPWY)
 STA. 1279+50 TO STA. 1280+78.07


02/27/2006 12:53:28 PM

PROFILE
 SURVEYED _____
 PLOTTED _____
 NOTE BOOK _____
 NO. _____
 STRUCTURE NOTATION CHRD

F.A.I. RTE.	SECTION	COUNTY	TOTAL SHEETS	SHEET NO.
94	0	COOK	764	642
STA. 1126+91 (SB FORD) TO STA. 1313+00 (SB RYAN)				
FED. ROAD DIST. NO. ILLINOIS FED. AID PROJECT				
* (1516.1, 1717, & 1818) R-5				
62593				



TYLINT INTERNATIONAL

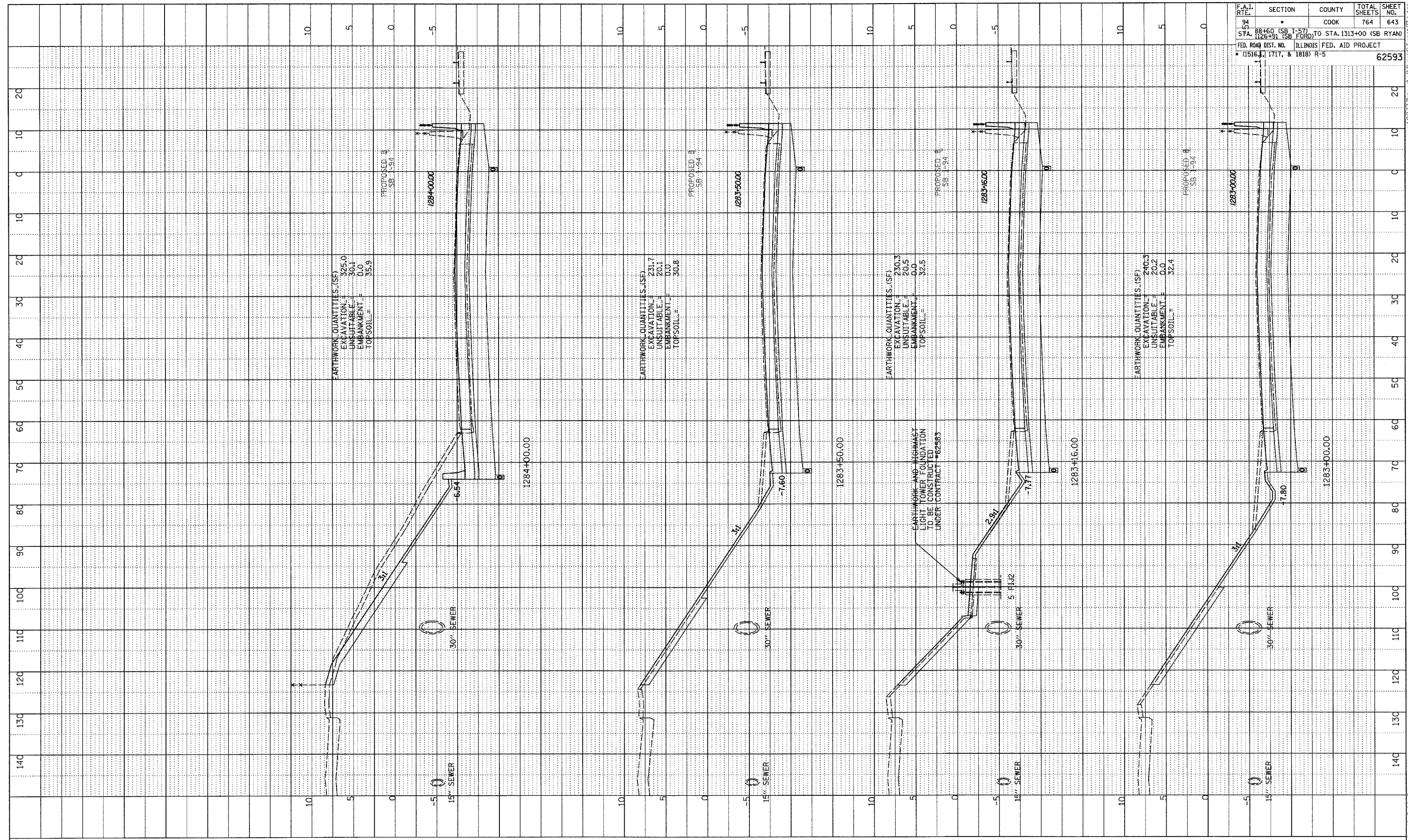


I-94 SOUTHBOUND (DAN RYAN EXPWY)
 STA. 1281+00 TO STA. 1282+50


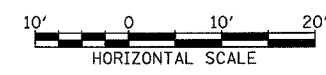
P:\02\27\2006\1243528.PM 02/27/2006 12:53:28 PM

PROFILE SUBMITTED BY: []
 PLOTTED, CHECKED BY: []
 DATE: []
 NO. []

F.A.I. RTE.	SECTION	COUNTY	TOTAL SHEETS	SHEET NO.
94	SB 1-57	COOK	764	643
STA. 1126+91 (SB FORD) TO STA. 1313+00 (SB RYAN)				
FED. ROAD DIST. NO. ILLINOIS FED. AID PROJECT				
• (1516, 1717, & 1818) R-5				
				62593



TYLIN INTERNATIONAL

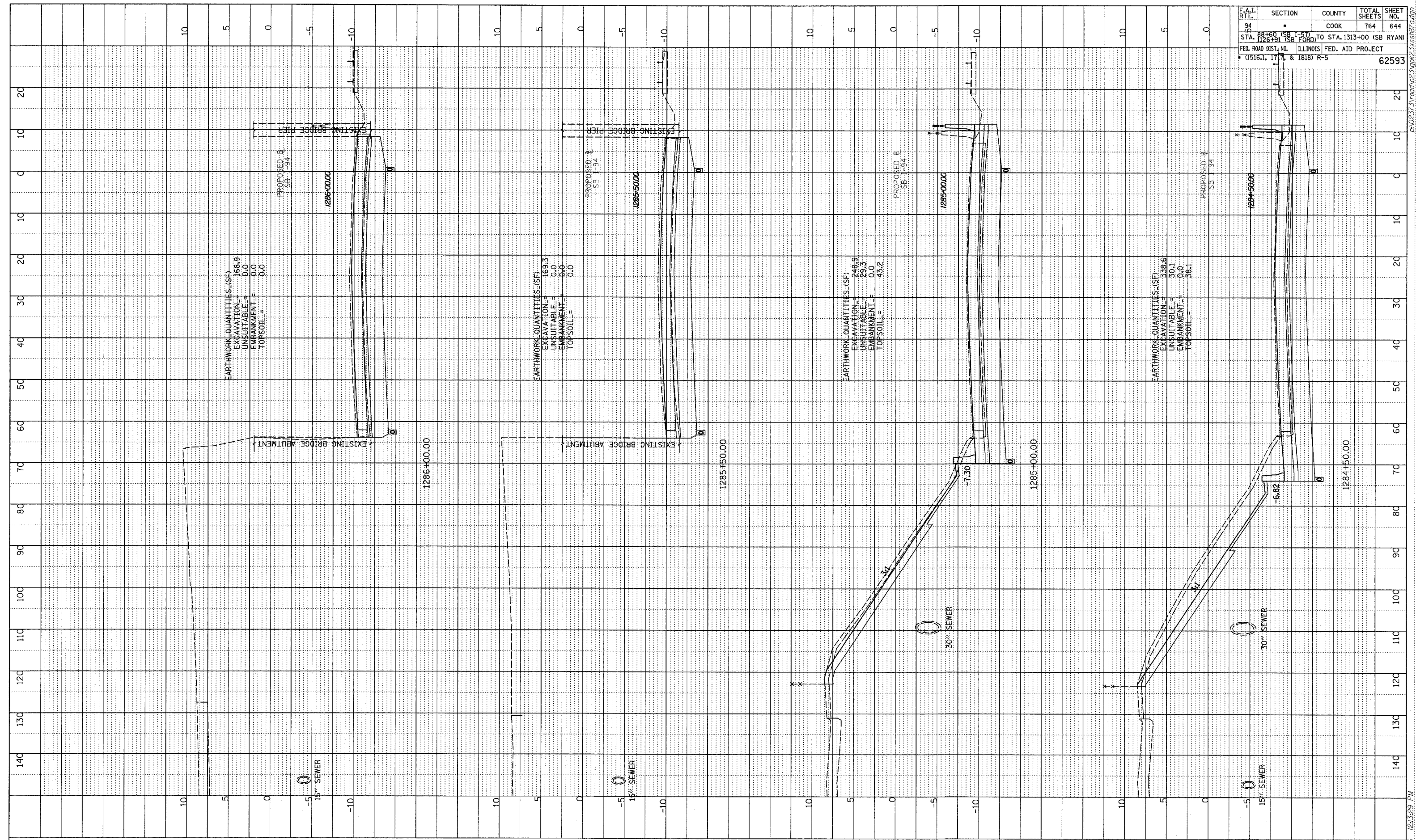


I-94 SOUTHBOUND (DAN RYAN EXPWY)
 STA. 1283+00 TO STA. 1284+00


02/27/2006 12:52:28 PM P:\02373\road\23\wpk23\sewer\adgn

PROFILE SURVIVED
 PLOTTED / CHECKED
 NOTE BOOK / DRAWN
 NO. / DATE
 STRUCTURE NOTATIONS CHRD

F.A.I. RTE. NO.	SECTION	COUNTY	TOTAL SHEETS	SHEET NO.
54		COOK	764	644
STA. 88+60 (SB I-57)		TO STA. 1313+00 (SB RYAN)		
STA. 1126+91 (SB FORD)				
FED. ROAD DIST. NO.		ILLINOIS	FED. AID PROJECT	
(1516.1, 1717 & 1818) R-5		62593		



TYLIN INTERNATIONAL

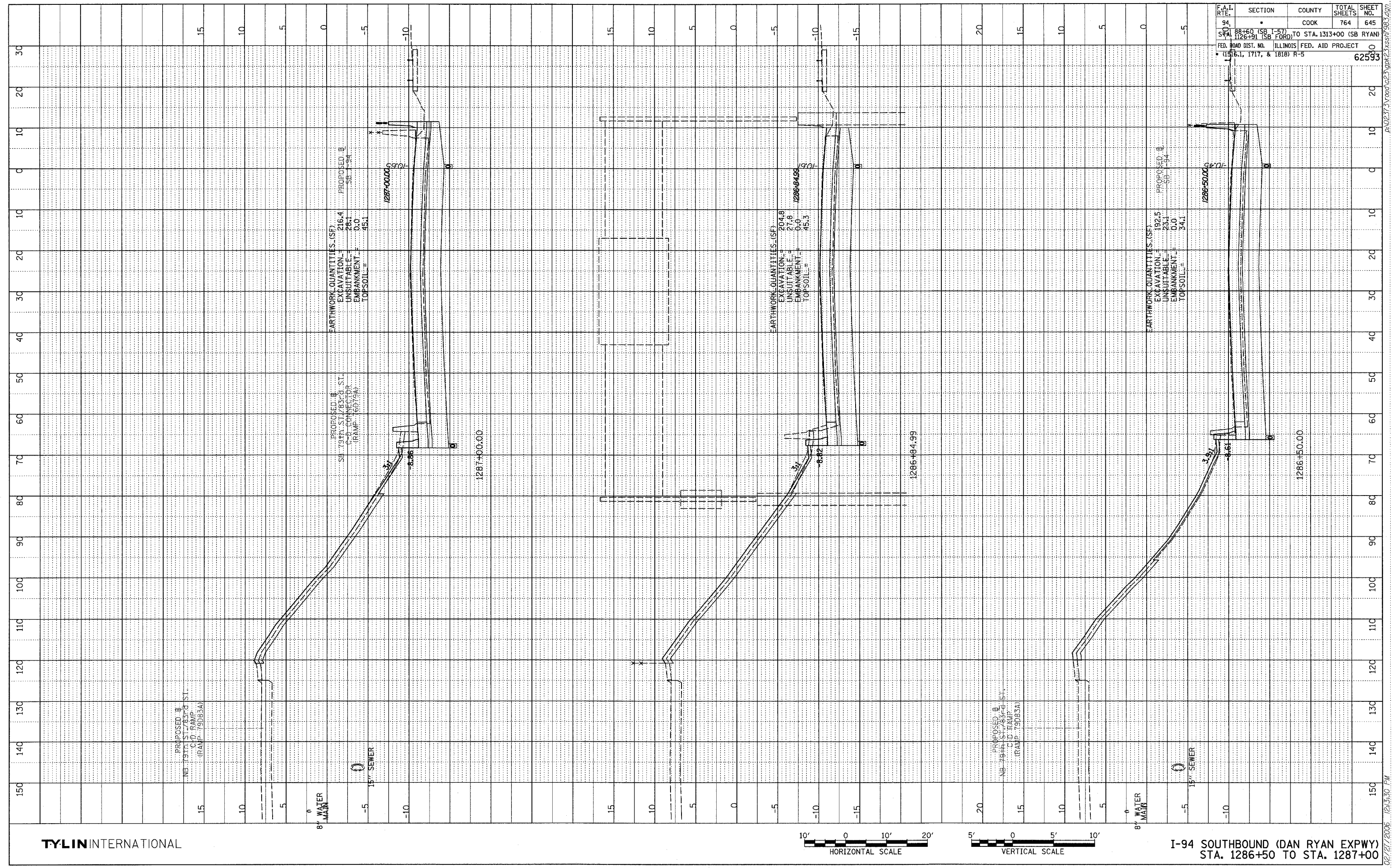


I-94 SOUTHBOUND (DAN RYAN EXPWY)
 STA. 1284+50 TO STA. 1286+00

02/27/2006 12:52:29 PM

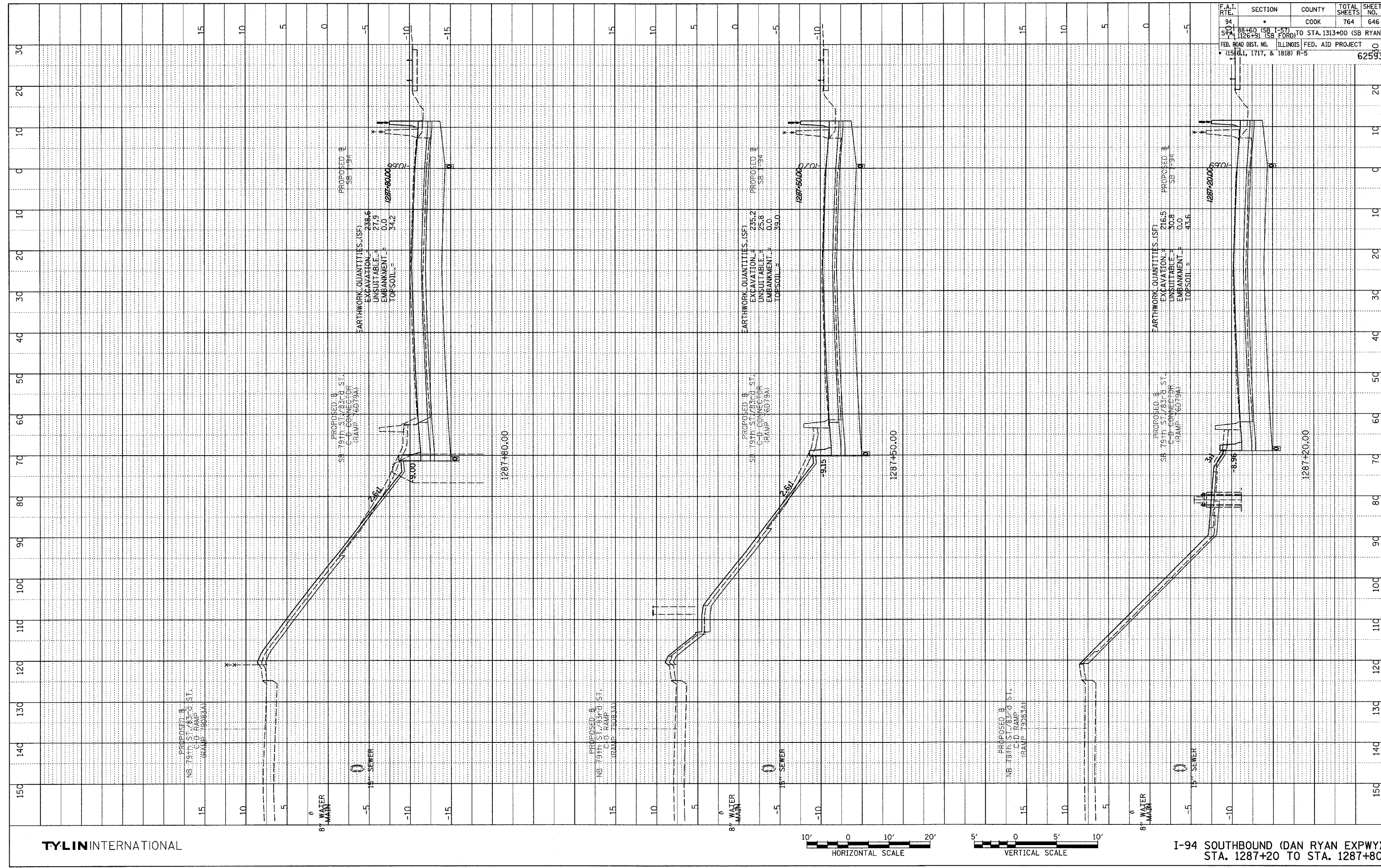
PROFILE
 DATE: _____
 DRAWN BY: _____
 CHECKED BY: _____
 IN CHARGE: _____
 NO. _____

F.A.I. RTE.	SECTION	COUNTY	TOTAL SHEETS	SHEET NO.
94	•	COOK	764	645
STA. 1126+91 (SB FORD)	TO STA. 1313+00 (SB RYAN)			
FED. ROAD DIST. NO. ILLINOIS FED. AID PROJECT				
• (1516.1, 1717, & 1818) R-5				
				62593



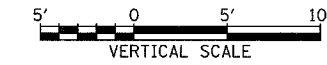
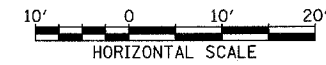
02/21/2006 12:33:30 PM
 P:\02\17\3\road\023\gpr\23\ssw\79\93.dgn

PROFILE SURVEYED
 PLOTTED
 CHECKED
 DATE PLOTTED
 NO. NOTE BOOK
 NO. STRUCTURE NOTATIONS CHFD



F.A.I. RTE.	SECTION	COUNTY	TOTAL SHEETS	SHEET NO.
94	188+60 (SB I-57) TO STA. 1313+00 (SB RYAN)	COOK	764	646
FED. ROAD DIST. NO. ILLINOIS FED. AID PROJECT				62593
(1561, 1717, & 1818) R-5				

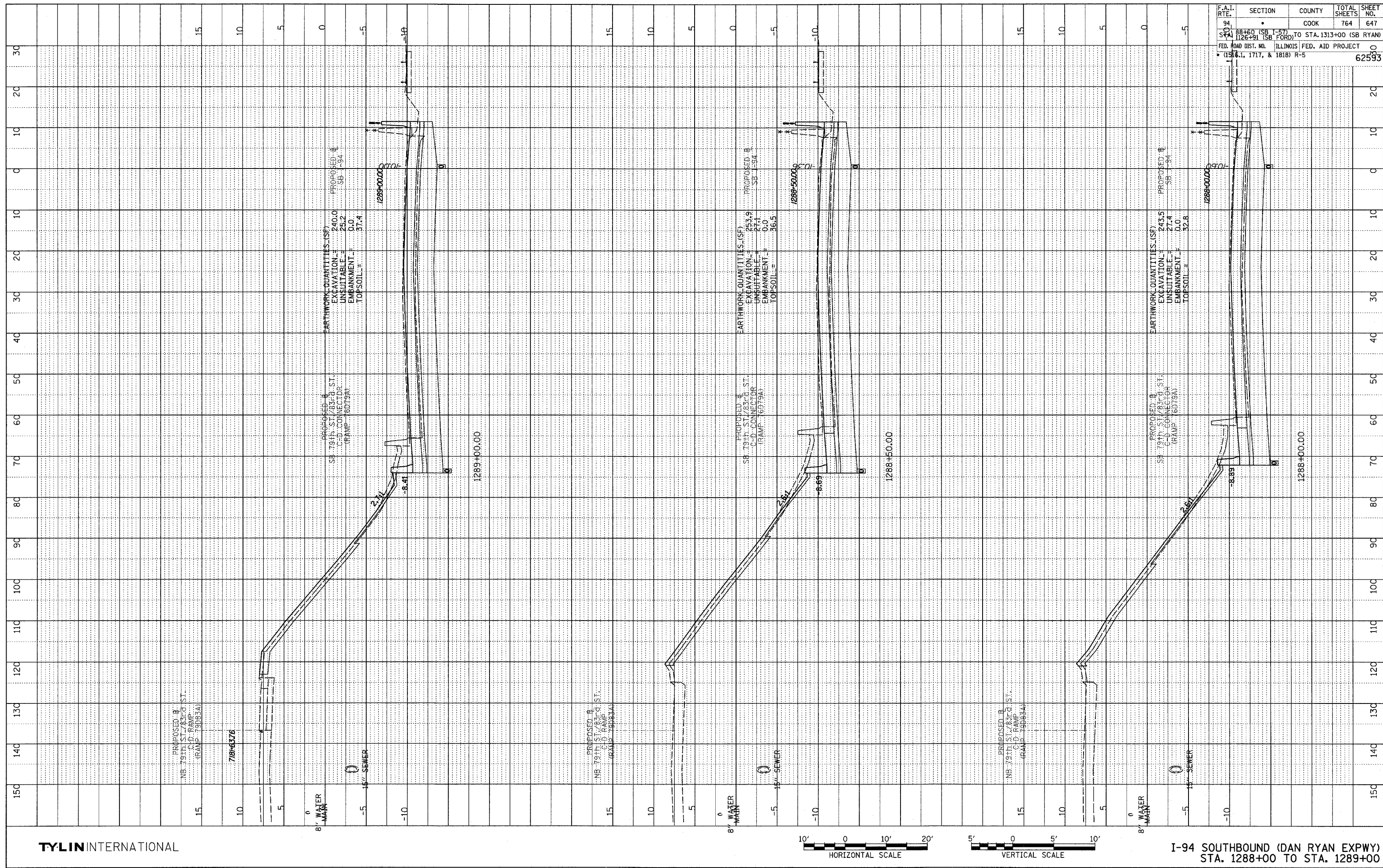
TYLIN INTERNATIONAL



I-94 SOUTHBOUND (DAN RYAN EXPWY)
 STA. 1287+20 TO STA. 1287+80


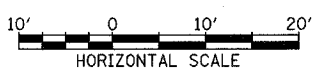
02/27/2006 12:53:31 PM P:\0227\3\road\23\app\23\ssn\983.dgn

PROFILE SURVEYED _____
 PLOTTED _____
 CHECKED _____
 NOTE BOOK _____
 NO. _____
 STRUCTURE NOTATION CHRD
 NO. _____



F.A.I. RTE.	SECTION	COUNTY	TOTAL SHEETS	SHEET NO.
94	•	COOK	764	647
STA 1288+00 (SB FORD)	•			
STA 1289+00 (SB RYAN)	•			
FED. ROAD DIST. NO. ILLINOIS FED. AID PROJECT				
• (1518.1, 1717, & 1818) R-5				
				62593

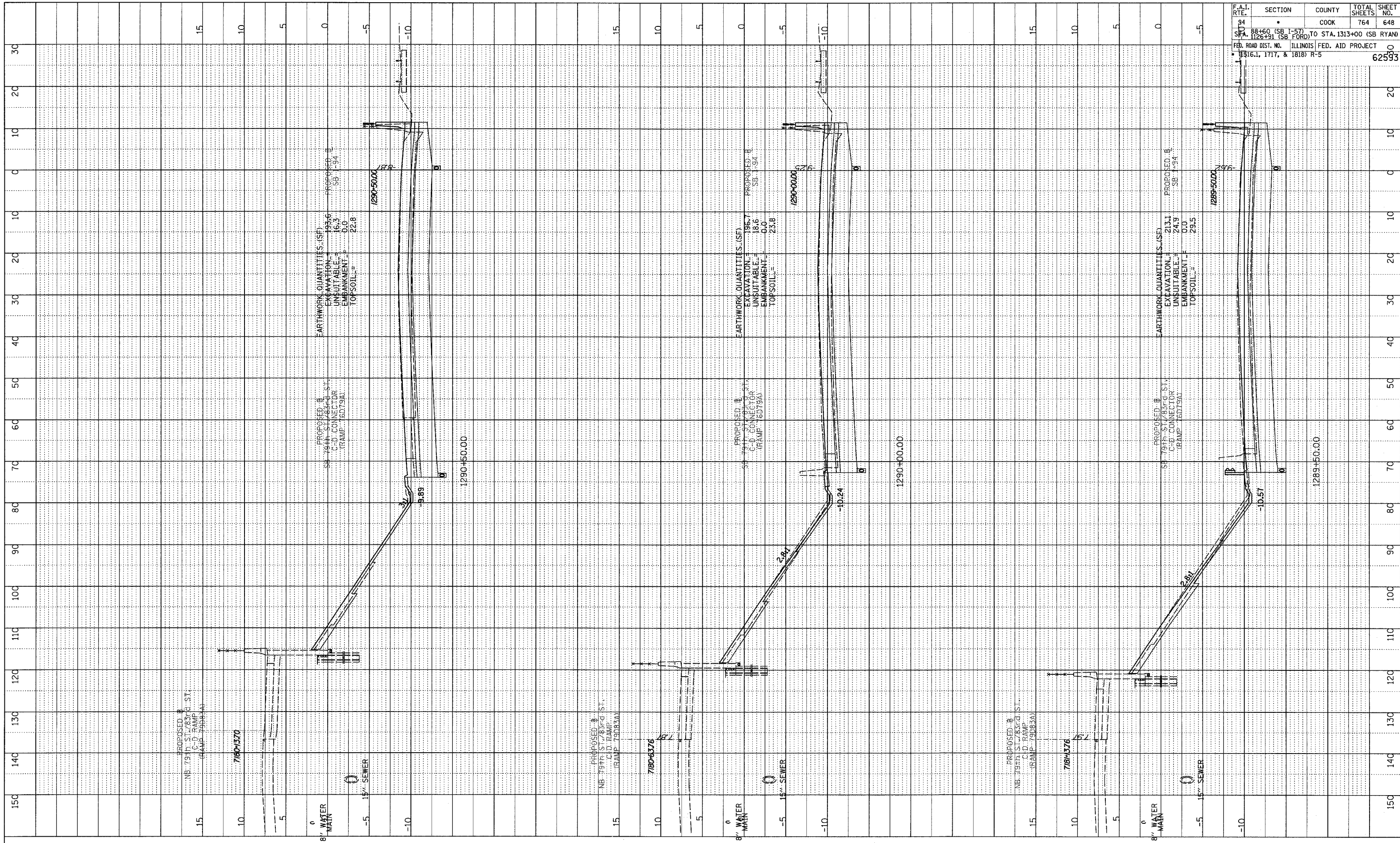
TYLIN INTERNATIONAL



I-94 SOUTHBOUND (DAN RYAN EXPWY)
STA. 1288+00 TO STA. 1289+00



02/27/2006 12:53:31 PM I:\02272V\00d\023\0223\0223\ISSN\903.dgn

PROFILE SURVEYED
 PLOTTED CHECKED
 NOTE BOOK
 NO. _____
 STRUCTURE NOTATION CHRD



F.A.I. RTE.	SECTION	COUNTY	TOTAL SHEETS	SHEET NO.
94	88+60 (SB I-57) TO STA. 1313+00 (SB RYAN)	COOK	764	648
SFA 1126+91 (SB FORD) TO STA. 1313+00 (SB RYAN)				
FED. ROAD DIST. NO. ILLINOIS FED. AID PROJECT				
1316.1, 1717, & 1818) R-5				
				62593

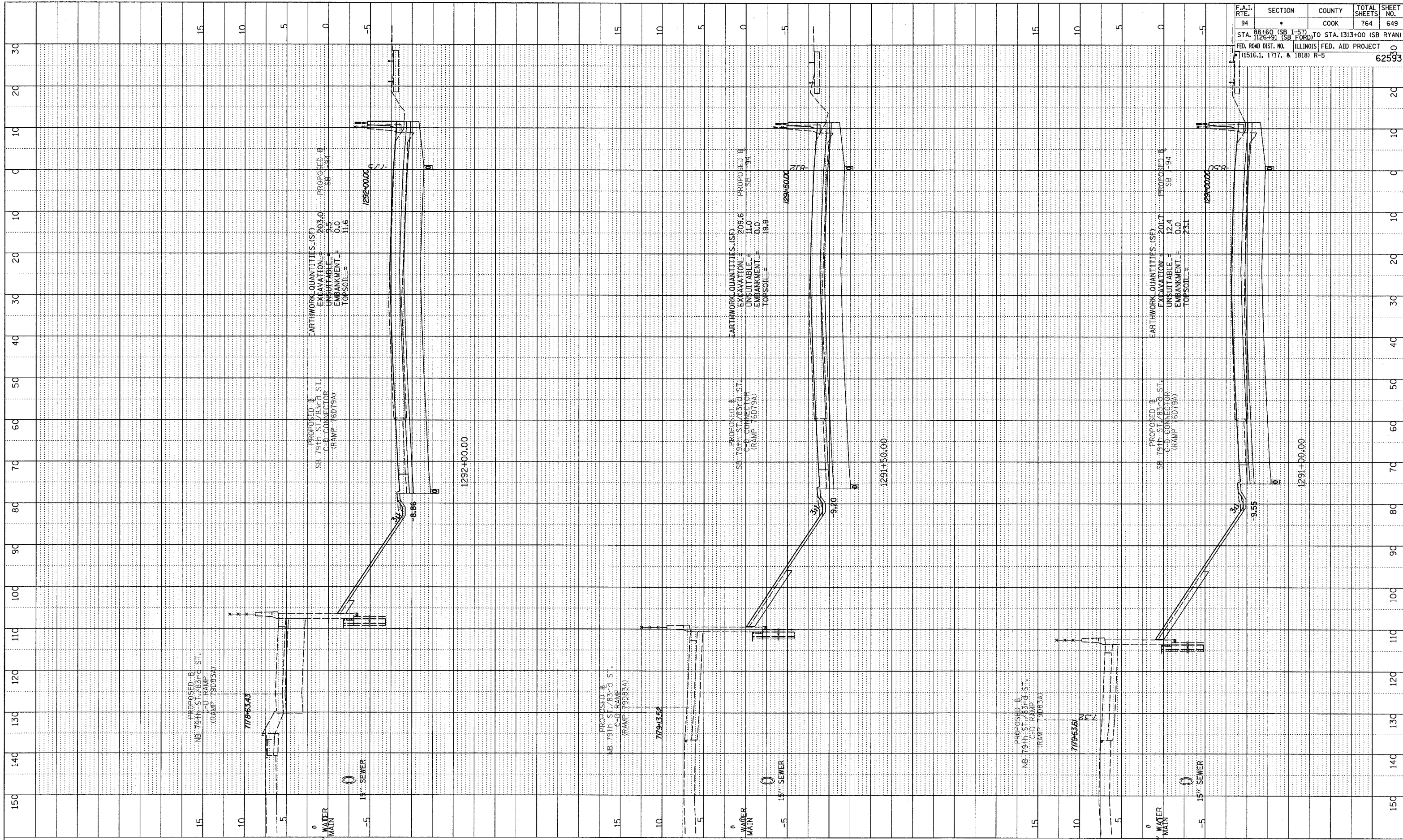
TYLIN INTERNATIONAL



I-94 SOUTHBOUND (DAN RYAN EXPWY)
 STA. 1289+50 TO STA. 1290+50

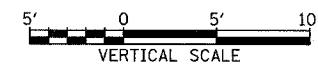

02/27/2006 12:13:31 PM P:\02375V\000\02375V.dwg 23/3/2006 12:13:31 PM

PROFILE SUBMITTED
 PLOTTED / CHECKED
 DATE / BY
 NO. / STRUCTURE NOTATIONS CHNG



F.A.I. RTE.	SECTION	COUNTY	TOTAL SHEETS	SHEET NO.
94	*	COOK	764	649
STA. 1291+00 (SB FORD) TO STA. 1313+00 (SB RYAN)				
FED. ROAD DIST. NO. ILLINOIS FED. AID PROJECT				
11516.1, 1717, & 1818) R-5				
				62593

TYLIN INTERNATIONAL



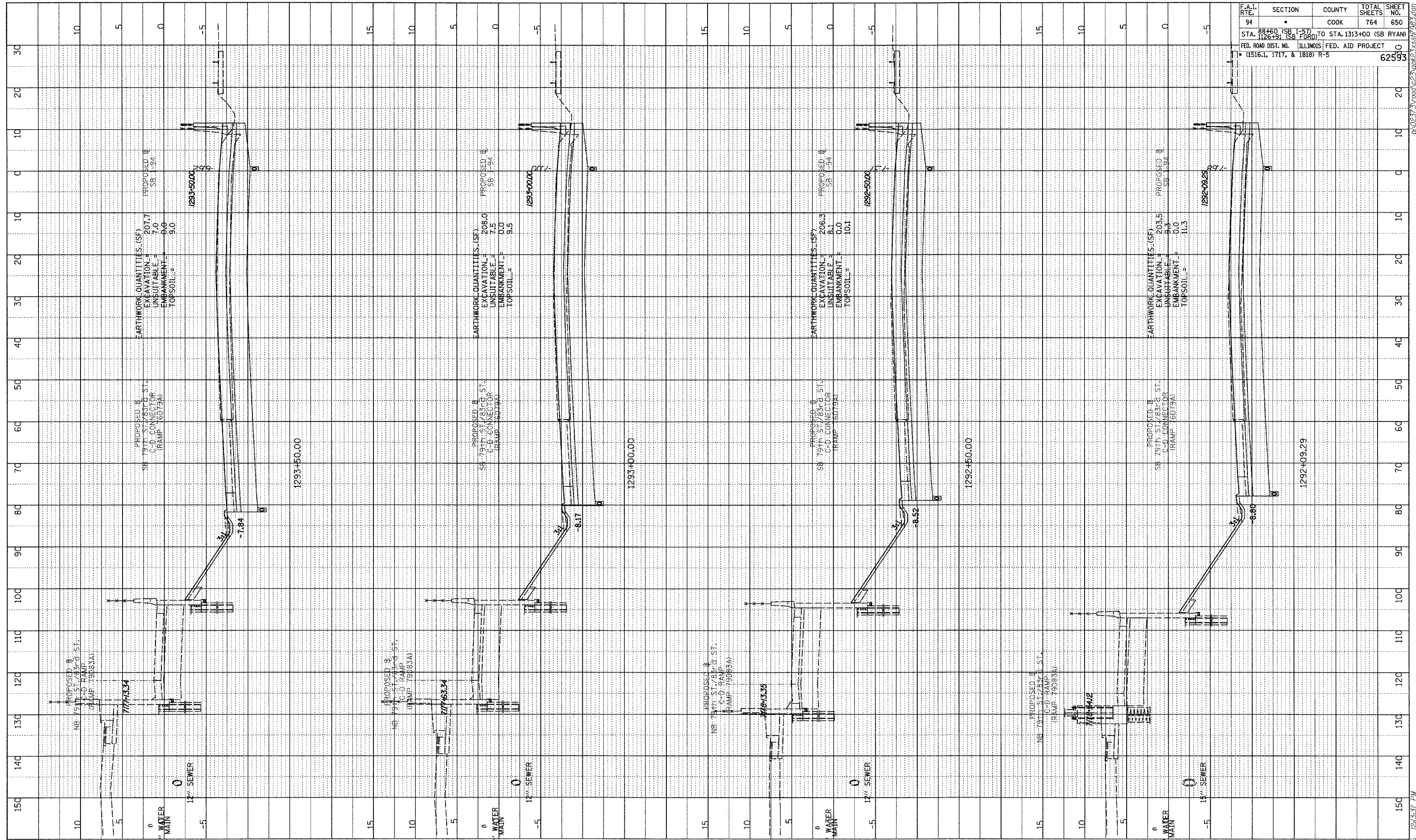
I-94 SOUTHBOUND (DAN RYAN EXPWY)
 STA. 1291+00 TO STA. 1292+00

02/27/2006 12:45:37 PM P:\023731\road\c23\c23\ss\17\983.dgn



SURVEYED
 CHECKED
 GRADES
 NOTED
 STRUCTURE
 NO.

PROF. ILL.
 NO.

F.A.I. RTE.	SECTION	COUNTY	TOTAL SHEETS	SHEET NO.
94	*	COOK	764	650
STA. 88+60 (SB I-57) TO STA. 1313+00 (SB RYAN) FED. ROAD DIST. NO. ILLINOIS FED. AID PROJECT (1516.1, 1717, & 1818) R-5				
				62593



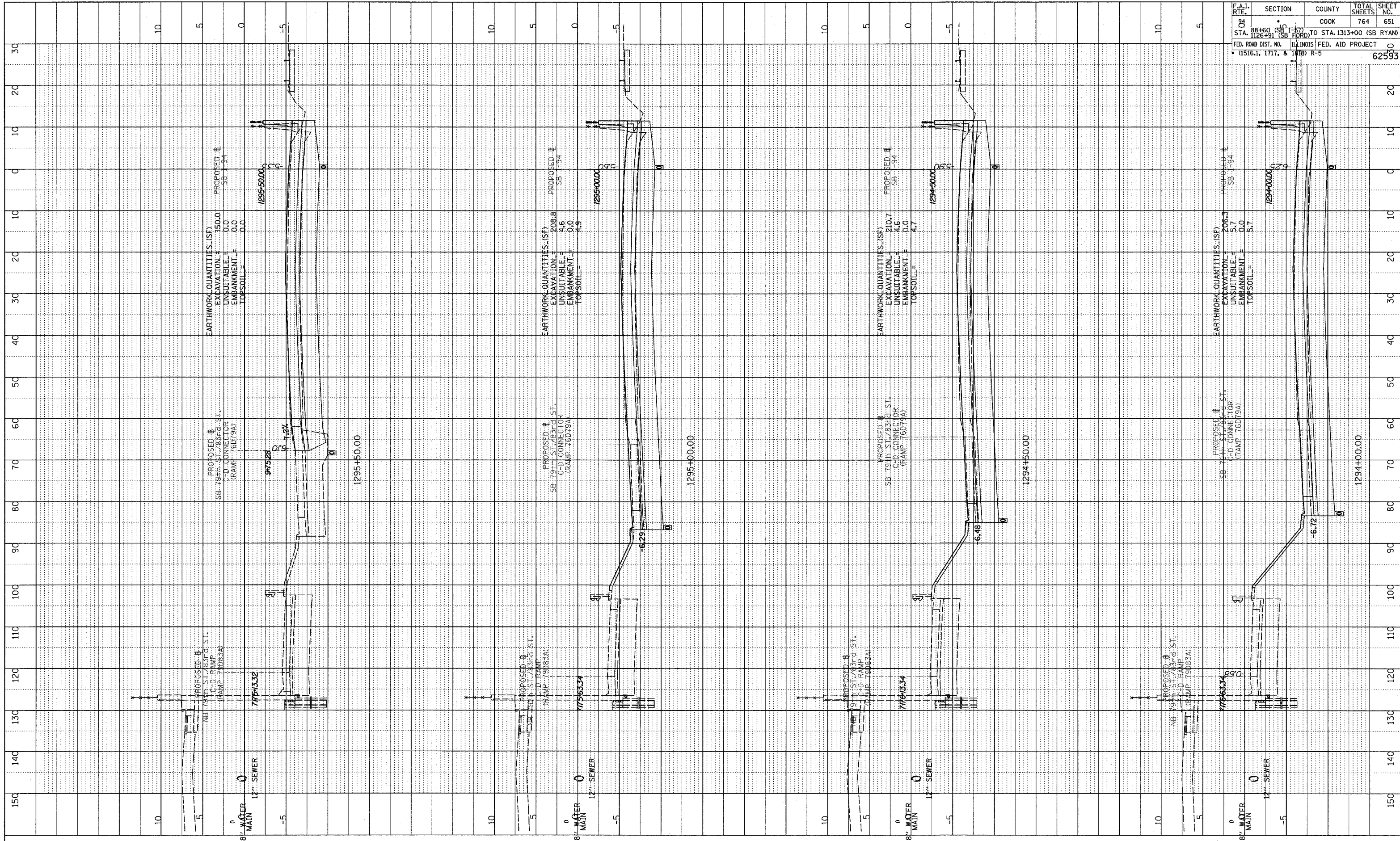
TYLIN INTERNATIONAL



I-94 SOUTHBOUND (DAN RYAN EXPWY)
 STA. 1292+09.29 TO STA. 1293+50

02/27/2006 12:33 PM

PROFILE SURVEYED
 PLOTTED
 CHECKED
 DATE NOTED
 NO. _____
 STRUCTURE NOTATION CHRD



F.A.I. RTE.	SECTION	COUNTY	TOTAL SHEETS	SHEET NO.
84	SB I-94	COOK	764	651
STA. 88+60 (SB I-94) TO STA. 1313+00 (SB RYAN)				
FED. ROAD DIST. NO. ILLINOIS FED. AID PROJECT				
• (1516.1, 1717, & 1818) R-5				
				62593

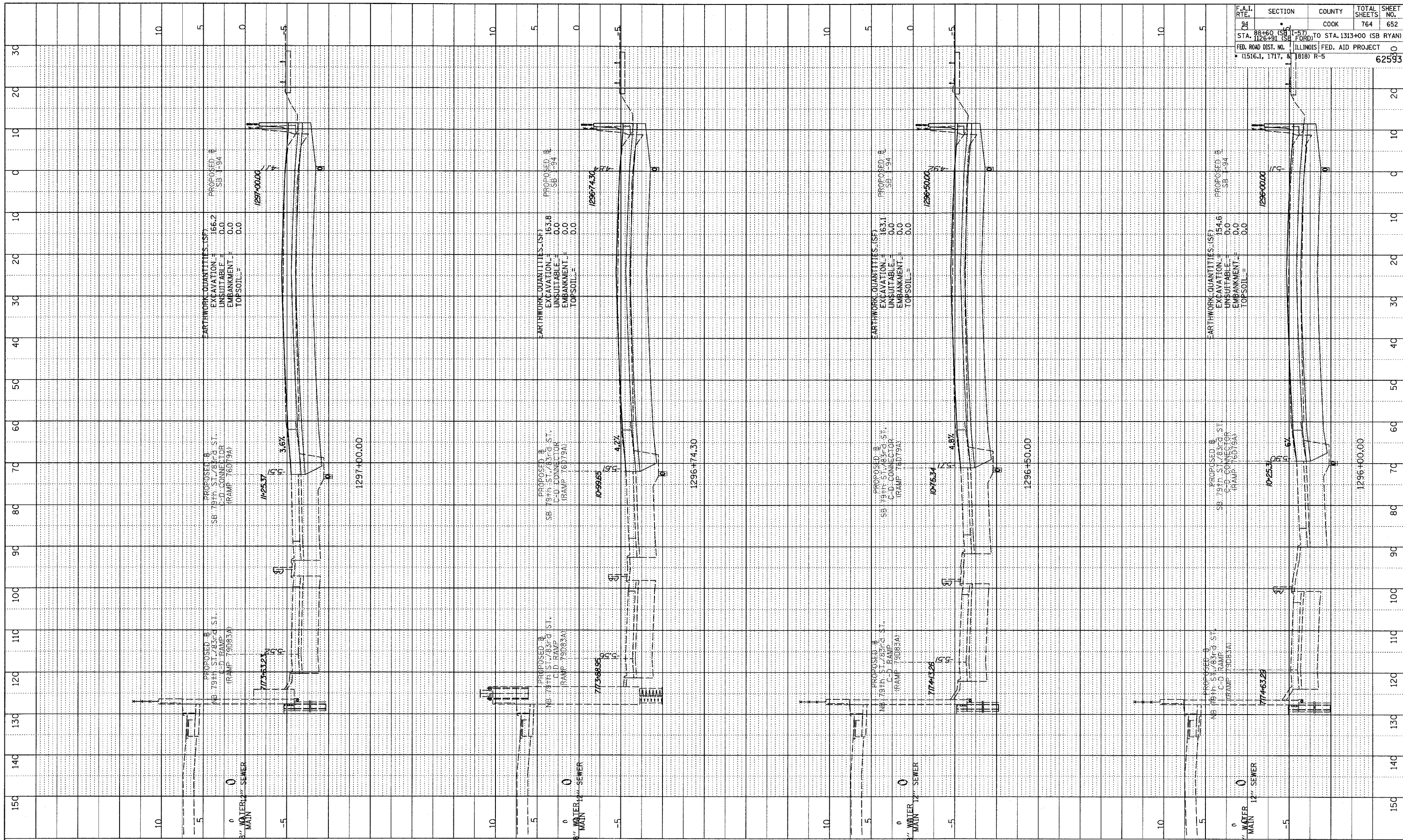
TYLIN INTERNATIONAL



I-94 SOUTHBOUND (DAN RYAN EXPWY)
 STA. 1294+00 TO STA. 1295+50

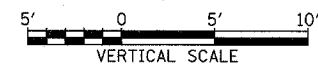

02/27/2006 12:13:38 PM P:\02373V\road\023\app\23\sys\983.dgn

DATE	
BT	
PROFILE SURVEYED	
PLOTTED/REVISION	
NOTE BOOK	
NO.	
STRUCTURE NOTATIONS CHECKED	



F.A.I. RTE.	SECTION	COUNTY	TOTAL SHEETS	SHEET NO.
94	1296+00 (SB FORD) TO STA. 1313+00 (SB RYAN)	COOK	764	652
FED. ROAD DIST. NO. ILLINOIS FED. AID PROJECT				62593
(1516.1, 1717, & 1818) R-5				

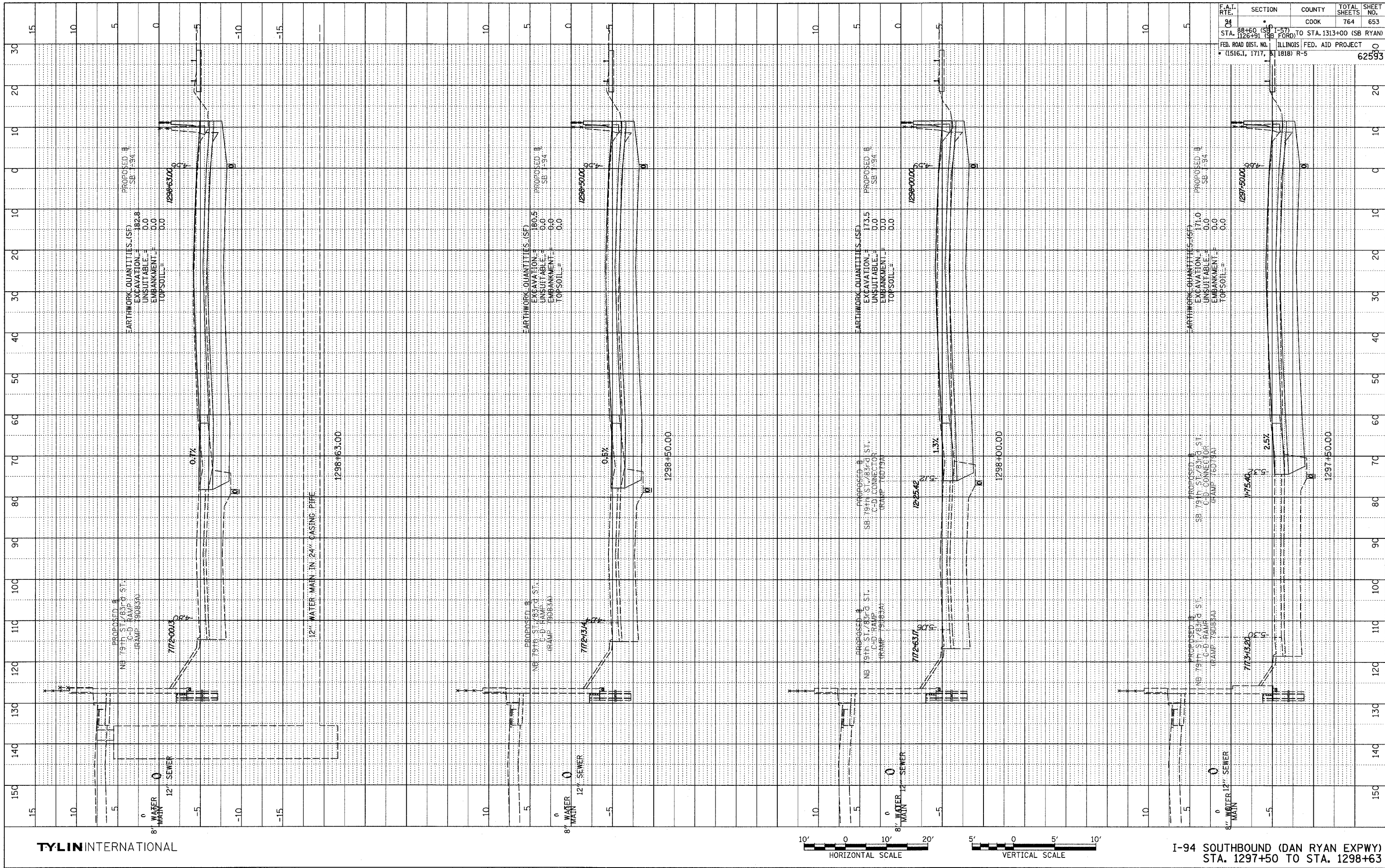
TYLIN INTERNATIONAL



I-94 SOUTHBOUND (DAN RYAN EXPWY)
STA. 1296+00 TO STA. 1297+00


02/27/2006 12:35:38 PM P:\02273\road\vol2\mapk23\sheet\993.dgn

PROFILE SURVEYED
 PLOTTED
 CHECKED
 NOTE BOOK
 NO. STRUCTURE NOTATION CIRCD



F.A.I. RTE.	SECTION	COUNTY	TOTAL SHEETS	SHEET NO.
94	88+60 (SB FORD) TO STA. 1313+00 (SB RYAN)	COOK	764	653
STA. 1297+50 (SB FORD)	TO STA. 1313+00 (SB RYAN)			
FED. ROAD DIST. NO.	ILLINOIS FED. AID PROJECT			
(1516.1, 1717, 1818) R-5				62593

TYLIN INTERNATIONAL

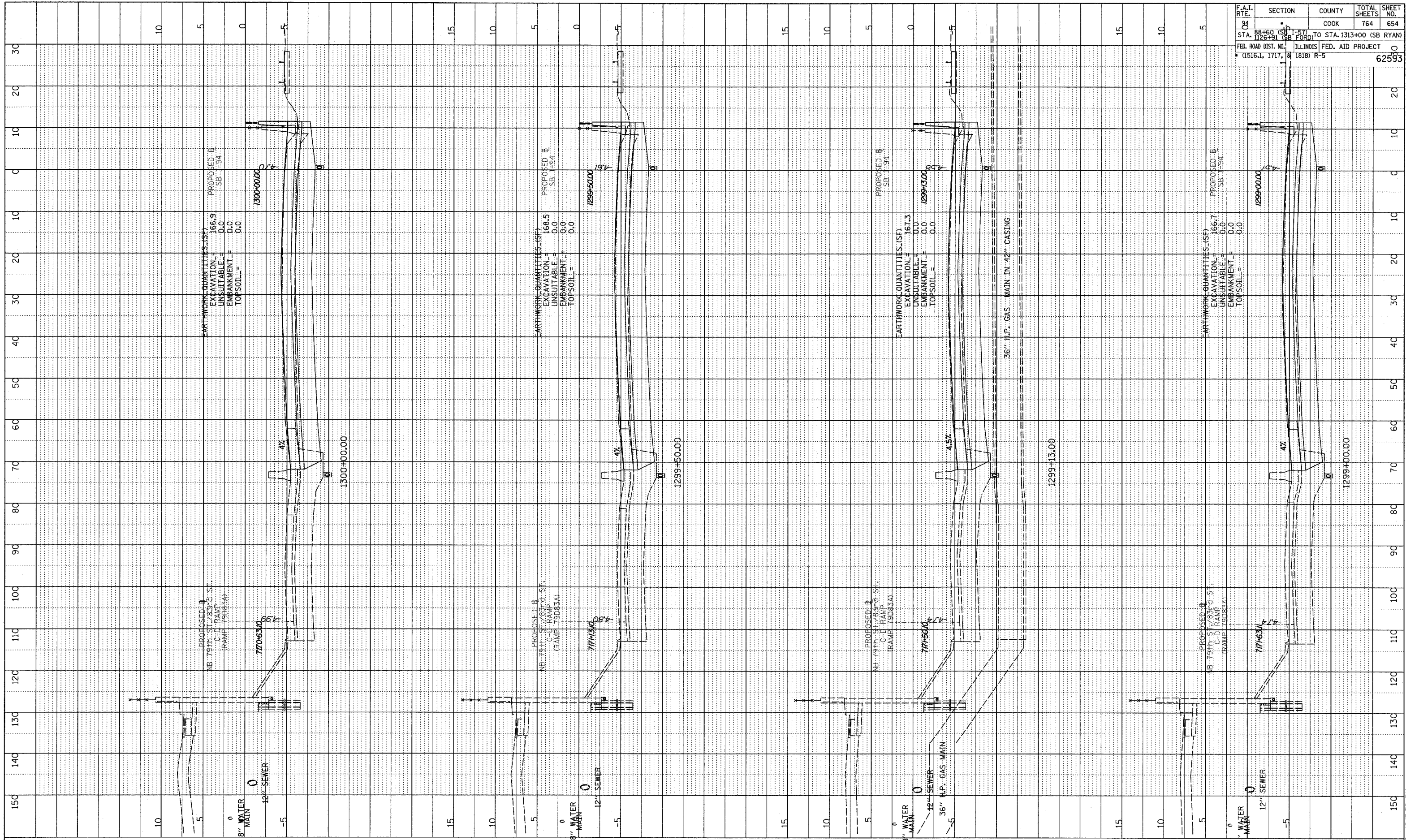


I-94 SOUTHBOUND (DAN RYAN EXPWY)
 STA. 1297+50 TO STA. 1298+63


02/27/2006 12:33:39 PM P:\02373V\000\023\002\3\iss\983.dgn

PROFILE SURVEYED _____ DATE _____
 PLOTTED _____
 NOTE BOOK _____
 NO. _____
 STRUCTURE NOTATIONS CHRD

F.A.I. RTE.	SECTION	COUNTY	TOTAL SHEETS	SHEET NO.
94	SB	COOK	764	654
STA. 88+60 (SB I-57) TO STA. 1313+00 (SB RYAN)				
FED. ROAD DIST. NO. ILLINOIS FED. AID PROJECT				
1516.1, 1717, 1818 R-5				
				62593



TYLIN INTERNATIONAL

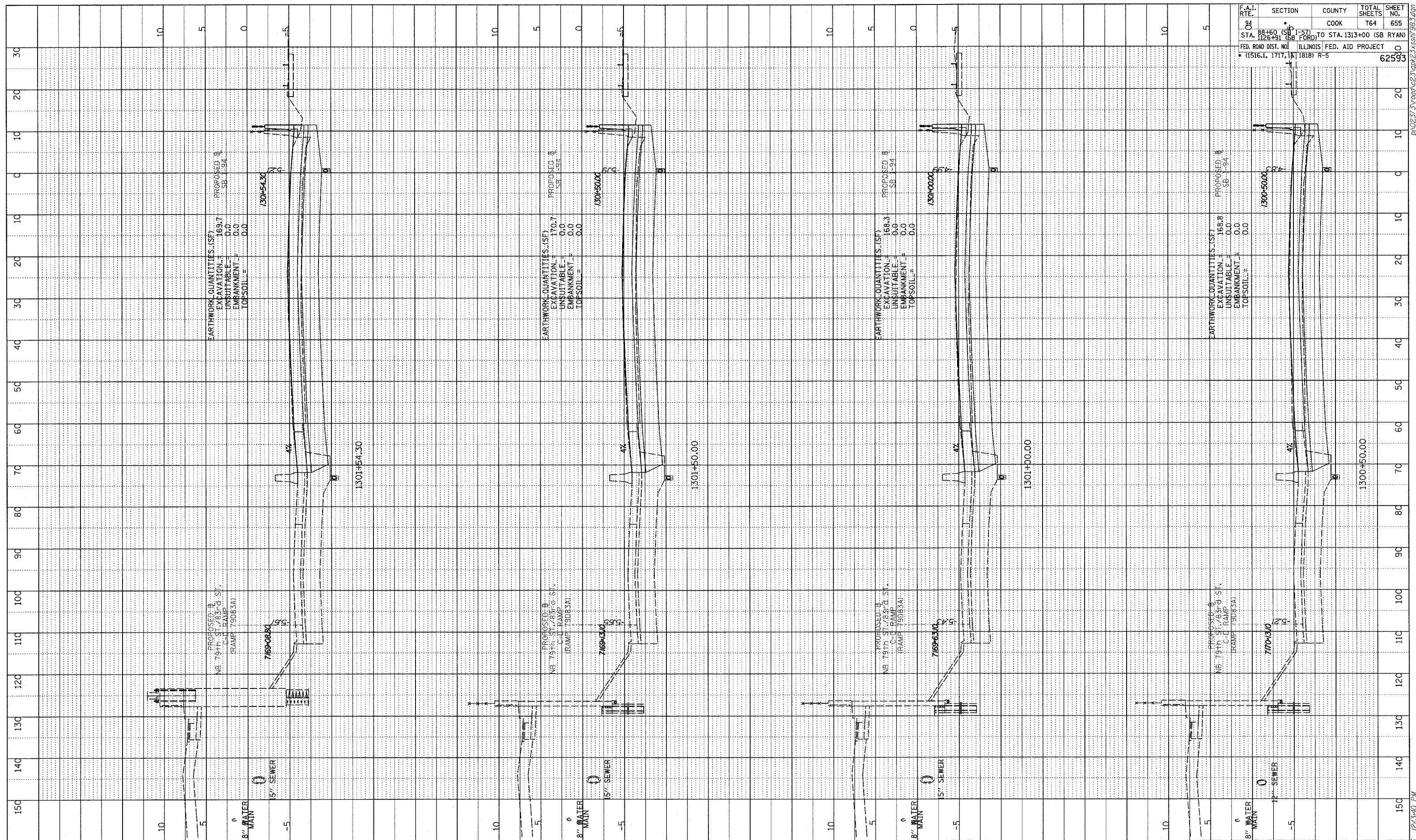


I-94 SOUTHBOUND (DAN RYAN EXPWY)
 STA. 1299+00 TO STA. 1300+00


02/27/2006 12:33:39 PM P:\02373\work\23\wpk23\ss\17963.dgn

PROF. ILL. SURVEYED
 GRADES CHECKED
 B.M. NOTED
 STRUCTURE NOTING OK'D

F.A.I. RTE.	SECTION	COUNTY	TOTAL SHEETS	SHEET NO.
84	88+60 (SB) TO STA. 1313+00 (SB RYAN)	COOK	764	655
04	STA. 1128+91 (SB FORD)			
FED. ROAD DIST. NO. ILLINOIS FED. AID PROJECT				0
(1516.1, 1717, 1818) R-5				62593



TYLINT INTERNATIONAL

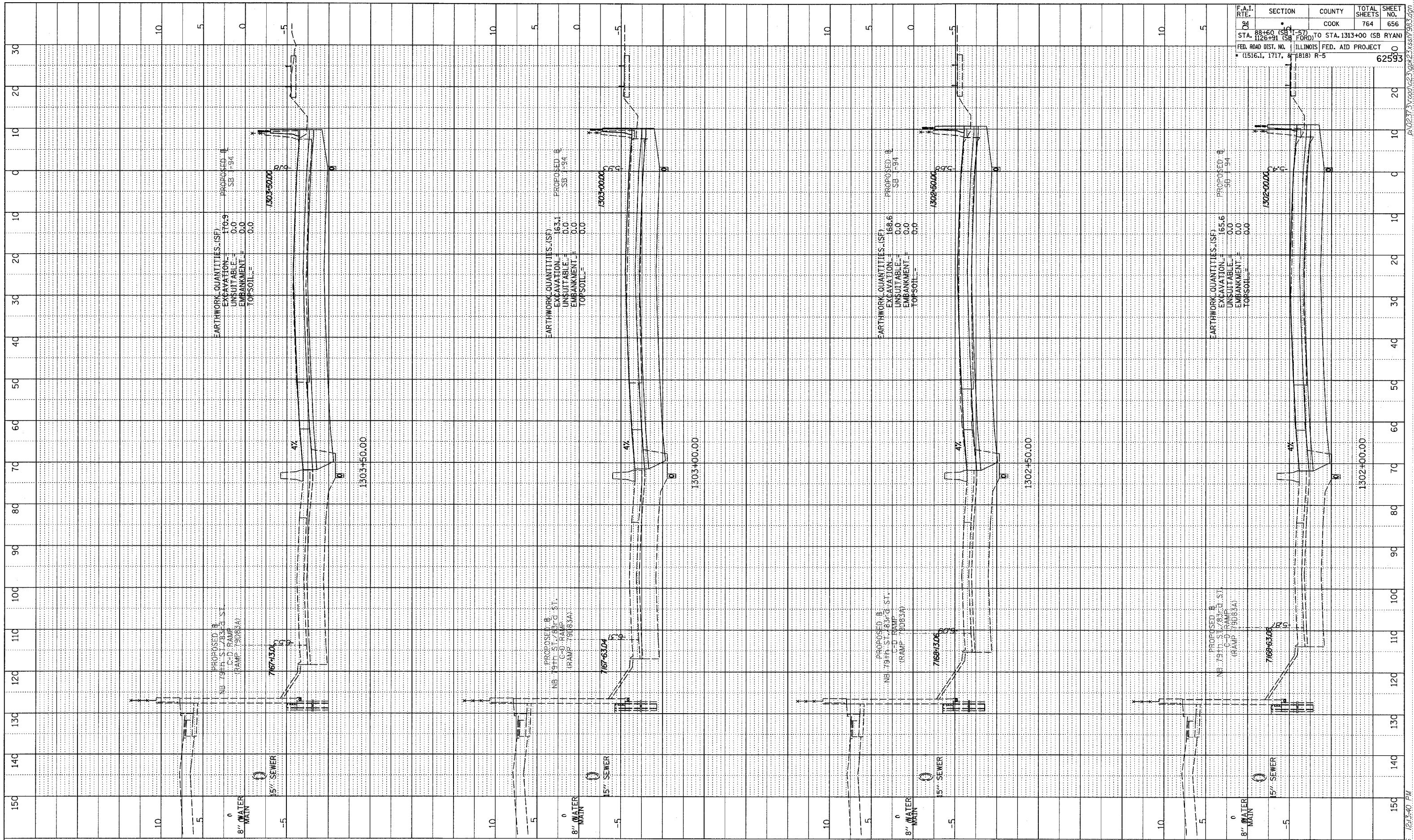


I-94 SOUTHBOUND (DAN RYAN EXPWY)
 STA. 1300+50 TO STA. 1301+54.30

02/27/2006 12:13:40 PM P:\022723\road\c23\gpa\23\ss\17193.dgn

PROFILE SUBMITTED BY: _____
 PLOTTED, CHECKED BY: _____
 DATE: _____
 NO. _____
 STRUCTURE NOTATION: CHRD

F.A.I. RTE.	SECTION	COUNTY	TOTAL SHEETS	SHEET NO.
88	1126+91 (SB FORD)	COOK	764	656
STA. 88+60 (SB I-57) TO STA. 1313+00 (SB RYAN)		FED. AID PROJECT		
* (1516.1, 1717, 81818) R-5		62593		




EARTHWORK QUANTITIES (SF)
 EXCAVATION = 170.9
 UNSUITABLE = 0.0
 EMBANKMENT = 0.0
 TOP SOIL = 0.0

EARTHWORK QUANTITIES (SF)
 EXCAVATION = 163.1
 UNSUITABLE = 0.0
 EMBANKMENT = 0.0
 TOP SOIL = 0.0

EARTHWORK QUANTITIES (SF)
 EXCAVATION = 168.6
 UNSUITABLE = 0.0
 EMBANKMENT = 0.0
 TOP SOIL = 0.0

EARTHWORK QUANTITIES (SF)
 EXCAVATION = 165.6
 UNSUITABLE = 0.0
 EMBANKMENT = 0.0
 TOP SOIL = 0.0

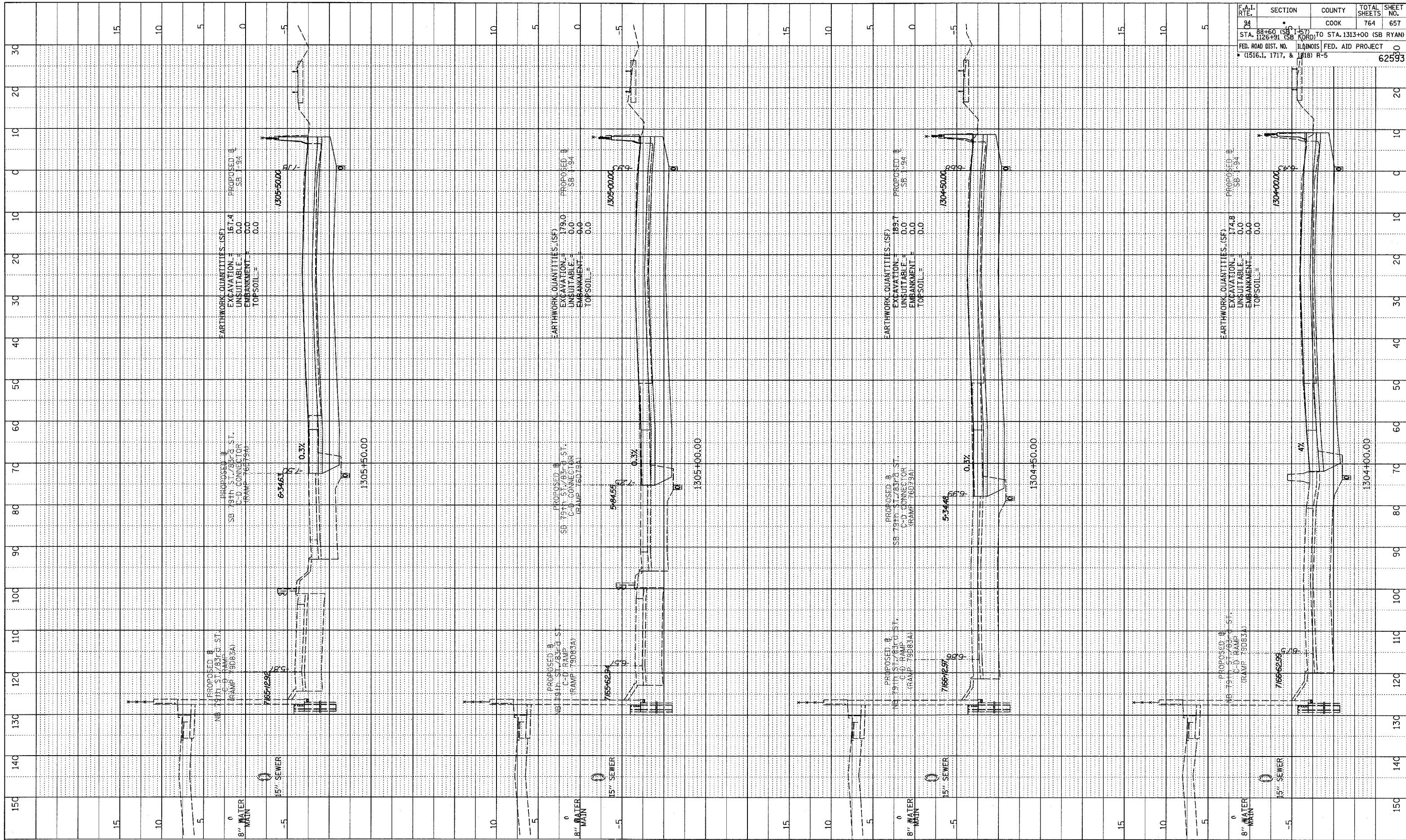
TYLIN INTERNATIONAL



I-94 SOUTHBOUND (DAN RYAN EXPWY)
 STA. 1302+00 TO STA. 1303+50

02/27/2006 12:13:40 PM P:\02373V\002\2373\02373.dgn

PROFILE
 SURVEYED _____
 PLOTTED _____
 NOTE BOOK _____
 NO. _____
 STRUCTURE NOTATION: CHRD



F.A.I. RTE.	SECTION	COUNTY	TOTAL SHEETS	SHEET NO.
84	SB I-94 (SB RYAN) TO STA. 1313+00 (SB RYAN)	COOK	764	657
FED. ROAD DIST. NO. ILLINOIS FED. AID PROJECT				
* (1516.1, 1717, & 1818) R-5				
				62593

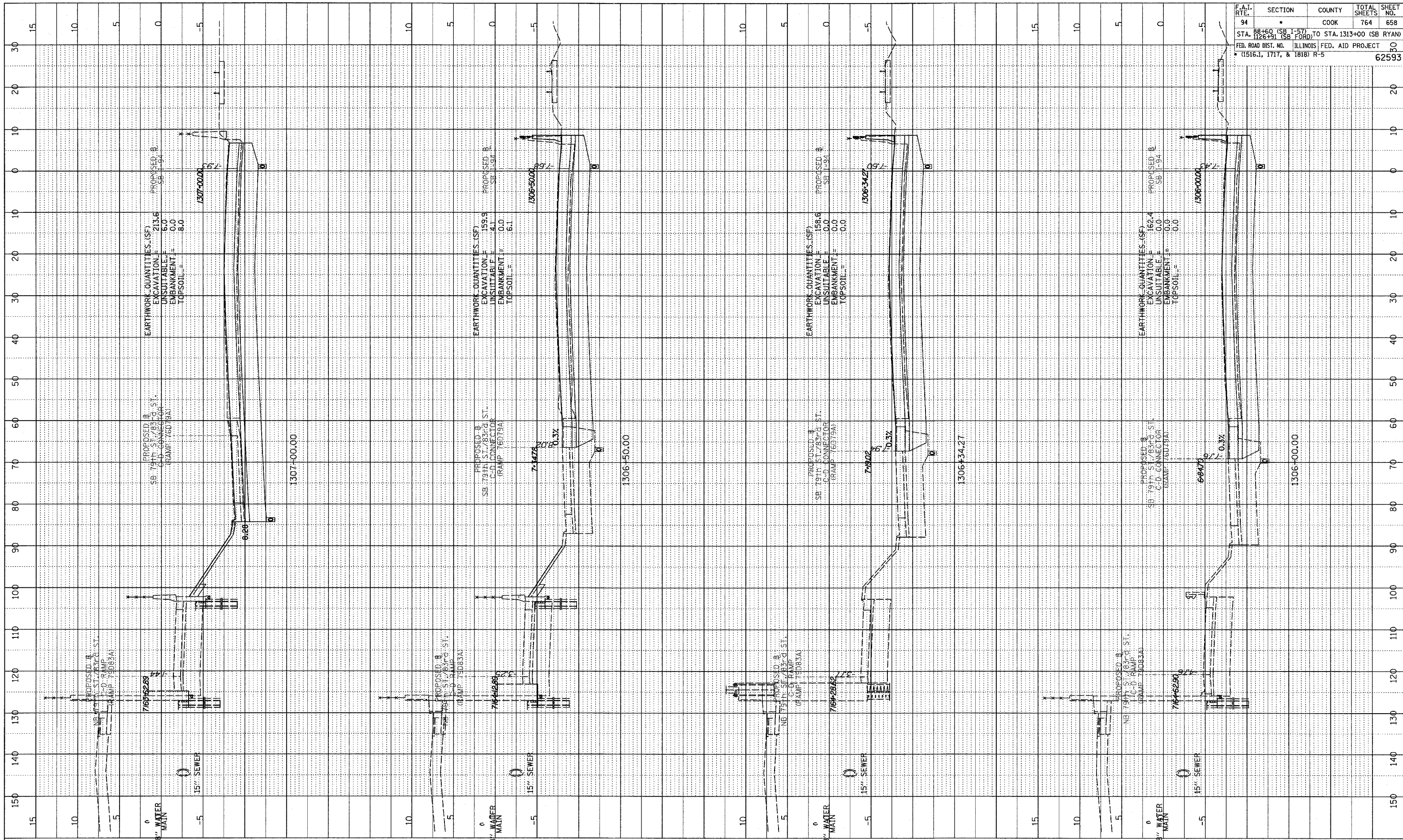
TYLIN INTERNATIONAL



I-94 SOUTHBOUND (DAN RYAN EXPWY)
 STA. 1304+00 TO STA. 1305+50


P:\0227\5V\000\0227.dwg 02/27/2006 12:34:41 PM

PROFILE SURVEYED
 PLOTTED AS SHOWN
 NOTE BOOK NO. _____
 NO. _____
 STRUCTURE NOTATION CHRD



F.A.I. RTE.	SECTION	COUNTY	TOTAL SHEETS	SHEET NO.
94	88+60 (SB 1-57) TO STA. 1313+00 (SB RYAN)	COOK	764	658
STA. 1306+00 (SB FORD) TO STA. 1313+00 (SB RYAN)				
FED. ROAD DIST. NO. ILLINOIS FED. AID PROJECT				
• (1516.1, 1717, & 1818) R-5				
				62593

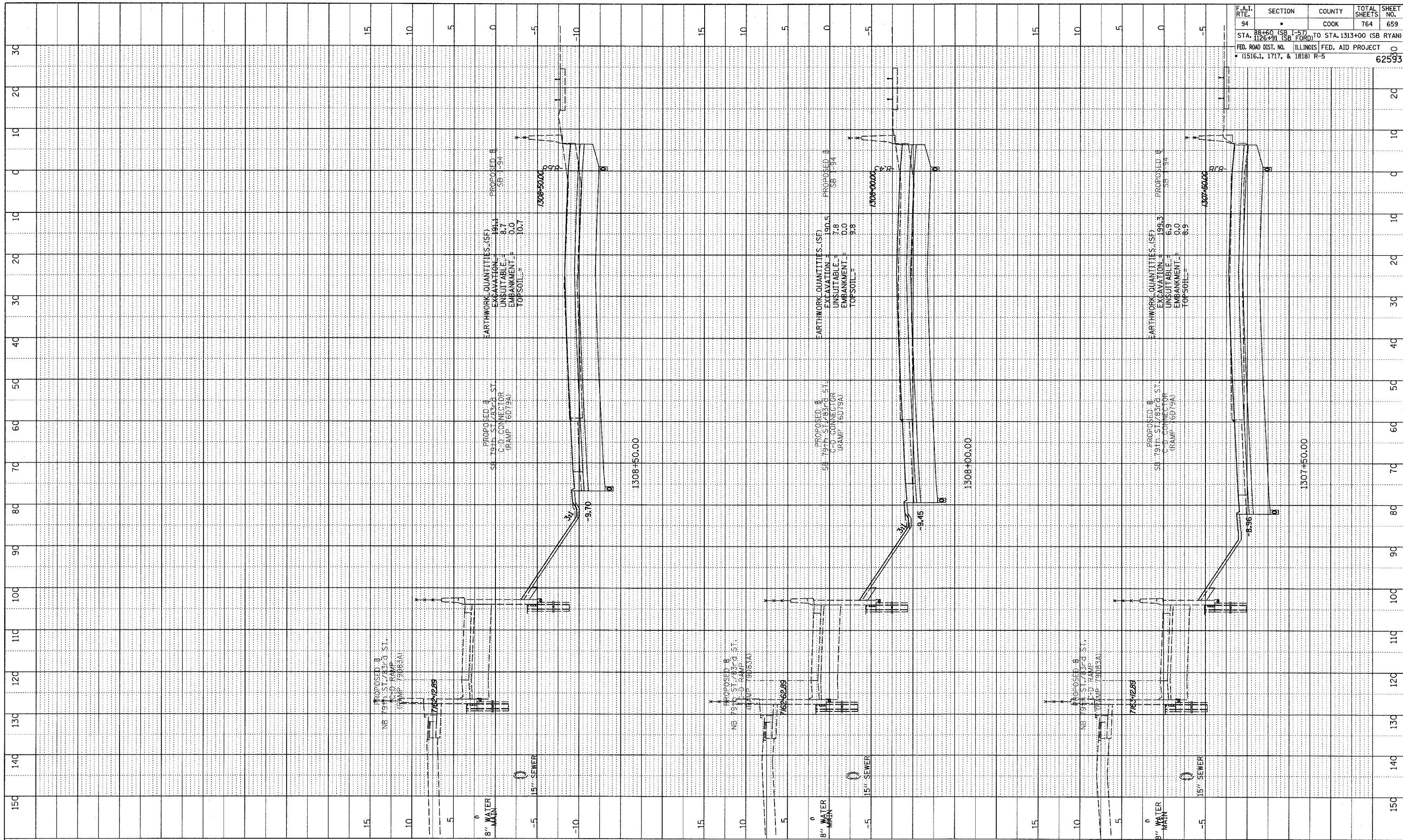
TYLIN INTERNATIONAL



I-94 SOUTHBOUND (DAN RYAN EXPWY)
 STA. 1306+00 TO STA. 1307+00

02/27/2006 12:13:41 PM P:\02237\3\road\023\gpk2\3\ssnr\903.dgn

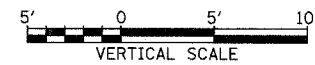
DATE: _____
 BT
 SURVEYED _____
 PLOTTED _____
 CHECKED _____
 NOTE BOOK _____
 NO. _____
 STRUCTURE NOTATION CHRD



F.A.I. RTE.	SECTION	COUNTY	TOTAL SHEETS	SHEET NO.
94		COOK	764	659

STA. 88+60 (SB I-57) TO STA. 1313+00 (SB RYAN)
 STA. 1126+91 (SB FORD) TO STA. 1313+00 (SB RYAN)
 FED. ROAD DIST. NO. ILLINOIS FED. AID PROJECT
 * (1516.1, 1717, & 1818) R-5
62593

TYLINT INTERNATIONAL

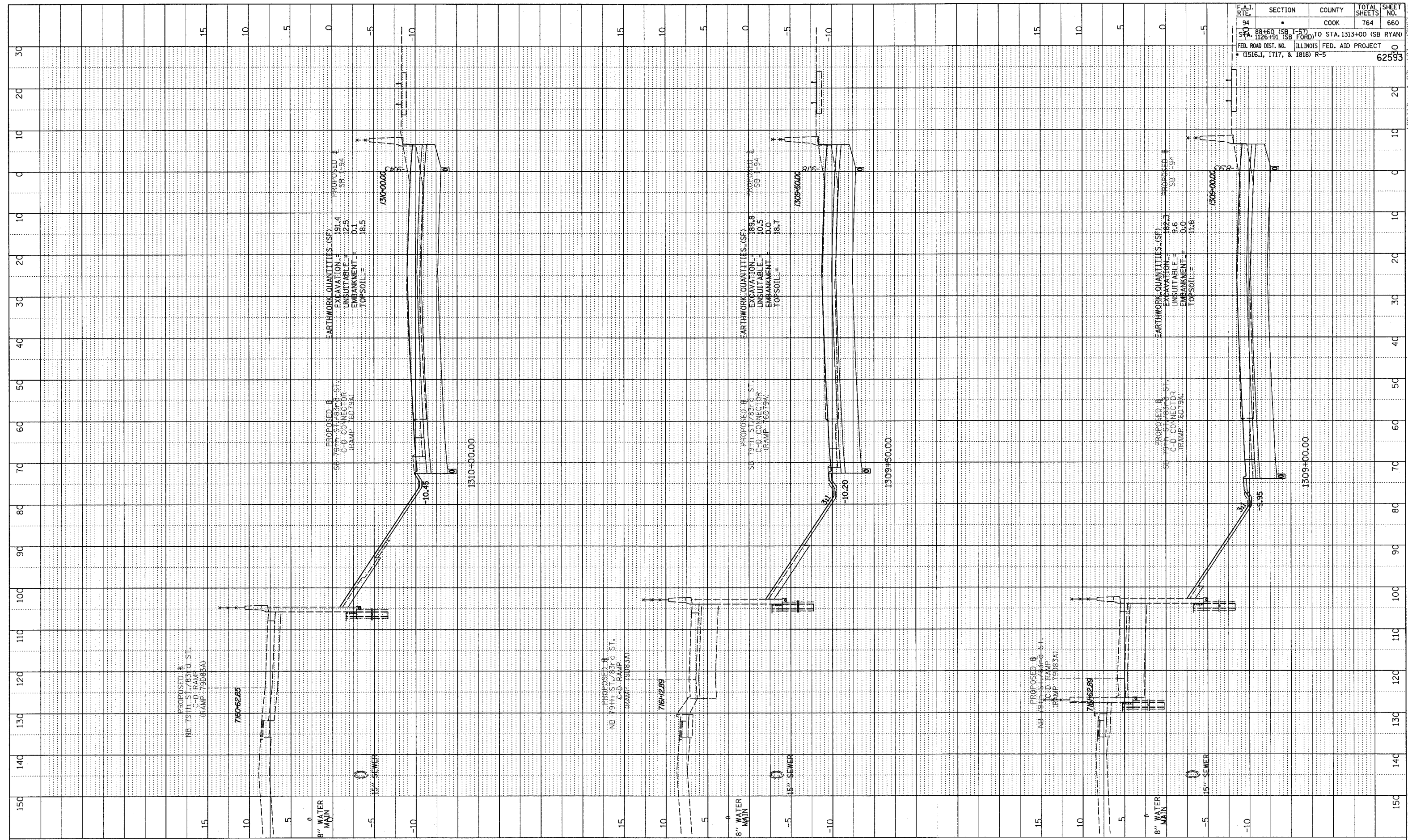


I-94 SOUTHBOUND (DAN RYAN EXPWY)
 STA. 1307+50 TO STA. 1308+50



02/27/2006 12:34:42 PM P:\0227\3\road\023\gpk23\ssr7993.dgn

PROFILE SURVEYED
 PLOTTED
 CHECKED
 NOTE BOOK
 NO. _____
 STRUCTURE NOTATIONS CIRCD

F.A.I. RTE.	SECTION	COUNTY	TOTAL SHEETS	SHEET NO.
94		COOK	764	660
STA. 88+60 (SB I-57)				
TO STA. 1126+91 (SB FORD)				
FED. ROAD DIST. NO.	ILLINOIS FED. AID PROJECT			
(1516.1, 1717, & 1818) R-5				62593



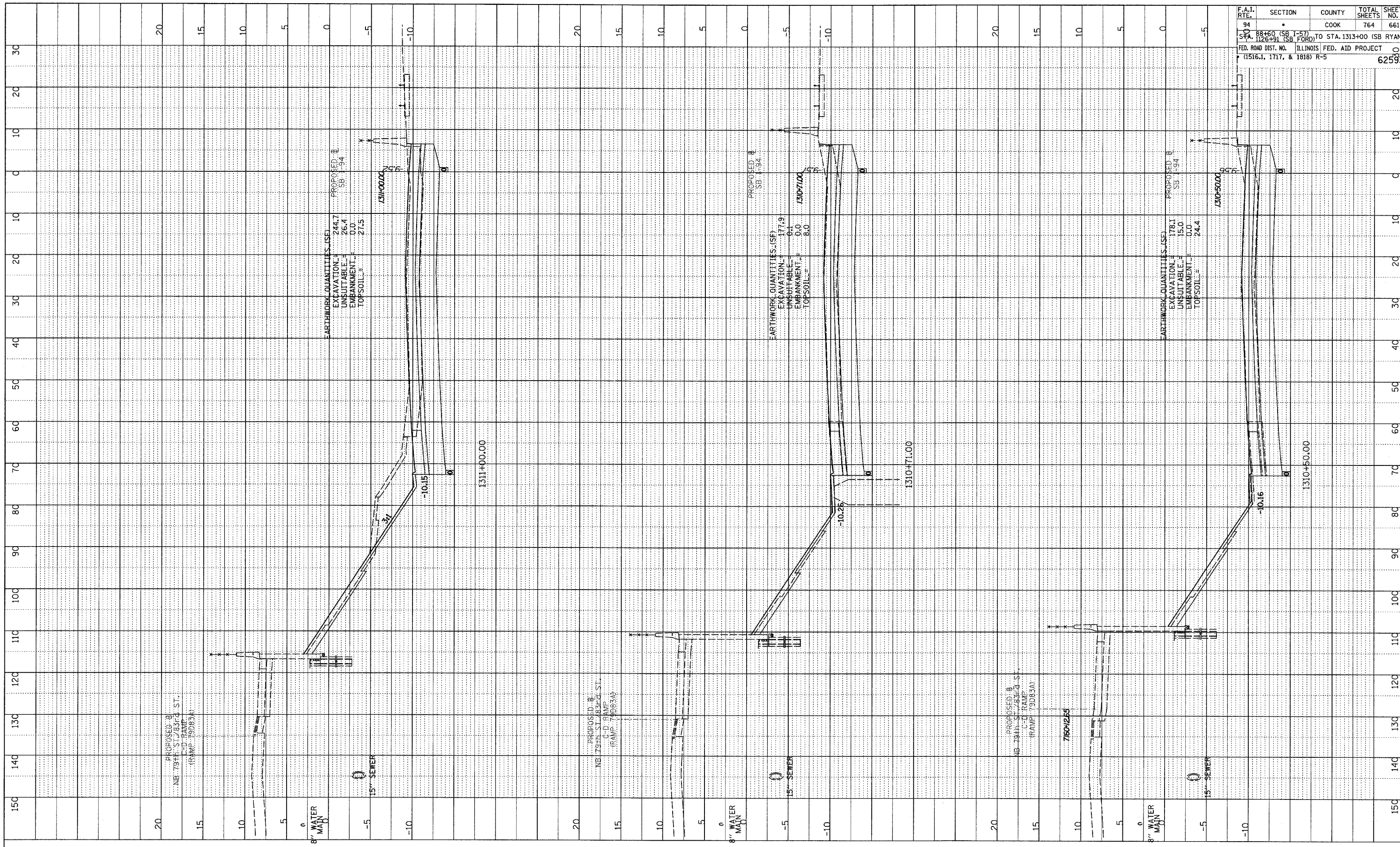
TYLIN INTERNATIONAL



I-94 SOUTHBOUND (DAN RYAN EXPWY)
 STA. 1309+00 TO STA. 1310+00

02/27/2006 12:13:42 PM P:\0227\3\road\023\gsm\23\sheet\93.dgn


PROFILE SURVEYED _____ DATE _____
 PLOTTED/CHECKED _____
 NOTE BOOK NO. _____
 STRUCTURE NOTATIONS OTHER _____



F.A.I. RTE.	SECTION	COUNTY	TOTAL SHEETS	SHEET NO.
94		COOK	764	661

STA. 88+60 (SB I-57) TO STA. 1313+00 (SB RYAN)
 STA. 1126+91 (SB FORD)
 FED. ROAD DIST. NO. ILLINOIS FED. AID PROJECT
 (1516.I, 1717, & 1818) R-5
62593

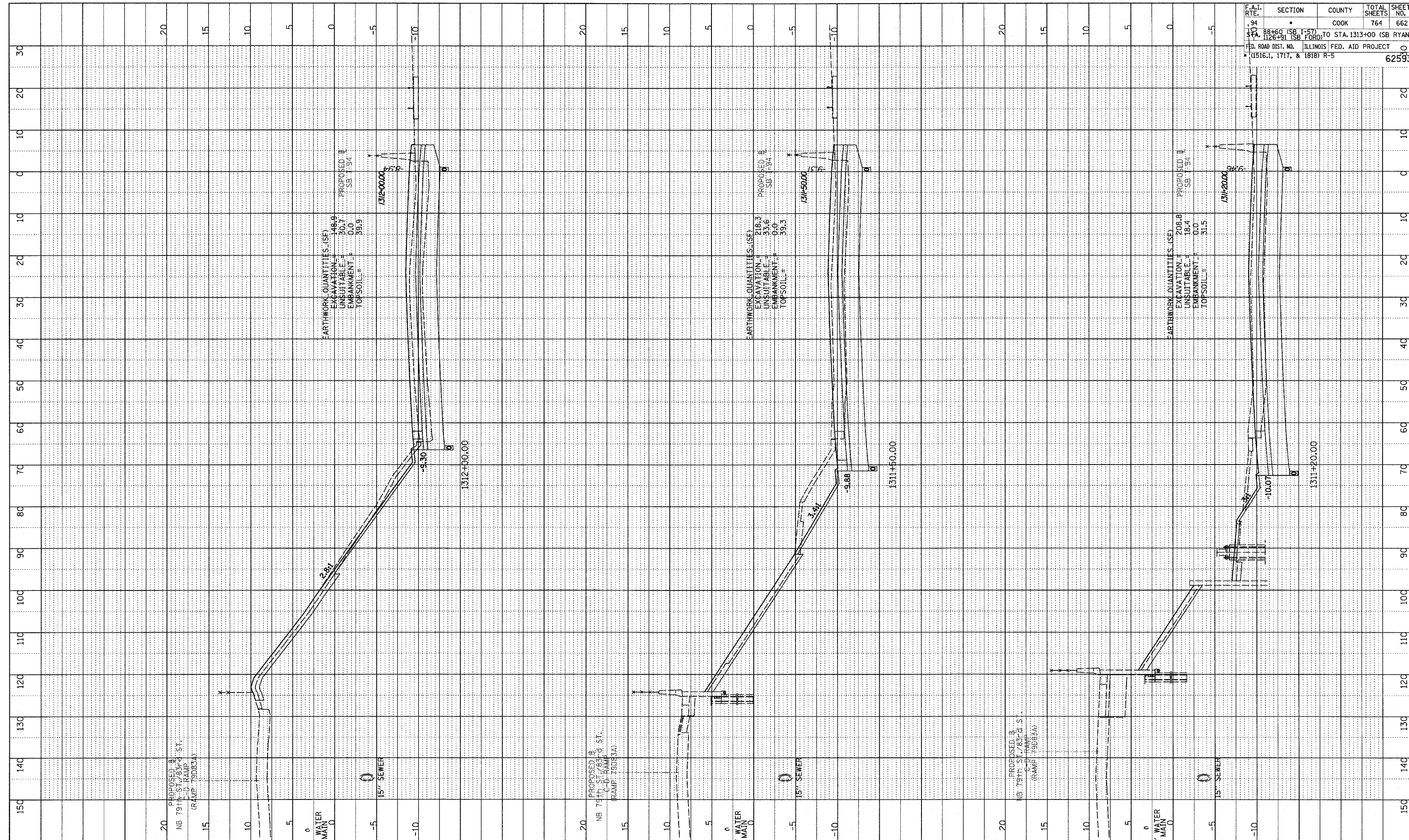
TYLIN INTERNATIONAL



I-94 SOUTHBOUND (DAN RYAN EXPWY)
 STA. 1310+50 TO STA. 1311+00



02/27/2006 12:33:43 PM P:\02373V\000\023\app\23\sheet\983.dgn

PROFILE SURVEYED
 PLOTTED, CHECKED
 NOTE BOOK
 NO. _____
 STRUCTURE NOTATIONS CIPD



F.A.I. RTE.	SECTION	COUNTY	TOTAL SHEETS	SHEET NO.
194	88+60 (SB I-57) TO STA. 1313+00 (SB RYAN)	COOK	764	662
126+91 (SB FORD)				
FED. ROAD DIST. NO. ILLINOIS FED. AID PROJECT				
(1516.1, 1717, & 1818) R-5				
				62593

TYLIN INTERNATIONAL

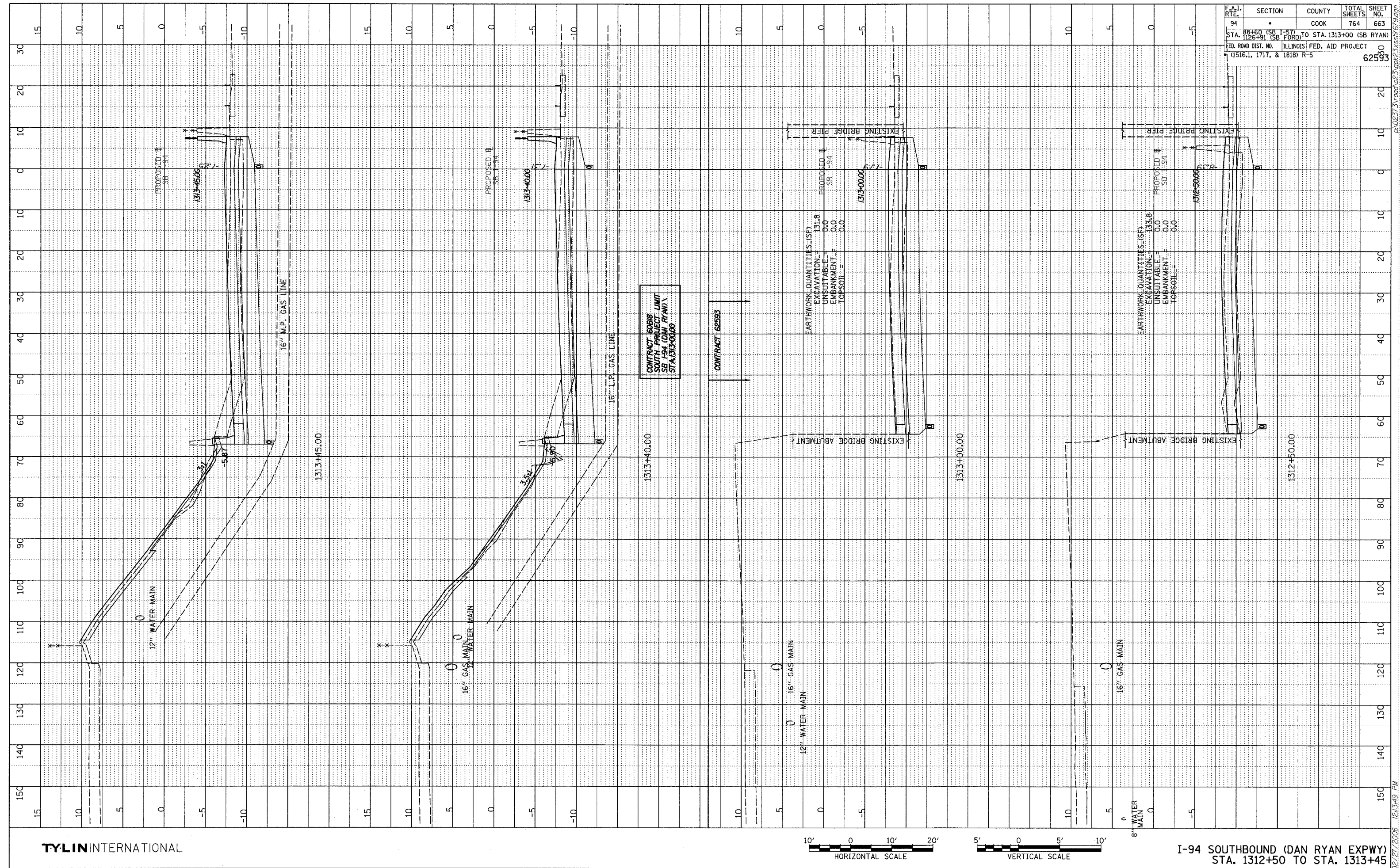


I-94 SOUTHBOUND (DAN RYAN EXPWY)
 STA. 1311+20 TO STA. 1312+00

02/27/2006 12:34:3 PM

DATE	BT
PROFILER	SUPERVISED
NOTE BOOK	PLOTTED/REVISIONS
NO.	DATE NOTED
	STRUCTURE NOTATIONS
	CHKD

F.A.I. RTE.	SECTION	COUNTY	TOTAL SHEETS	SHEET NO.
94	*	COOK	764	663
STA. 88+60 (SB I-57) TO STA. 1313+00 (SB RYAN)				
FED. ROAD DIST. NO. ILLINOIS FED. AID PROJECT				
* (1516.1, 1717, & 1818) R-5				
				62593




CONTRACT 60818
SOUTH PROJECT LIMIT
SB 154 (DAN RYAN)
STA 1313+00.00

CONTRACT 62593

EARTHWORK QUANTITIES (SF)
EXCAVATION = 131.8
UNUSABLE = 0.0
EMBANKMENT = 0.0
TOPSOIL = 0.0

EARTHWORK QUANTITIES (SF)
EXCAVATION = 133.8
UNUSABLE = 0.0
EMBANKMENT = 0.0
TOPSOIL = 0.0



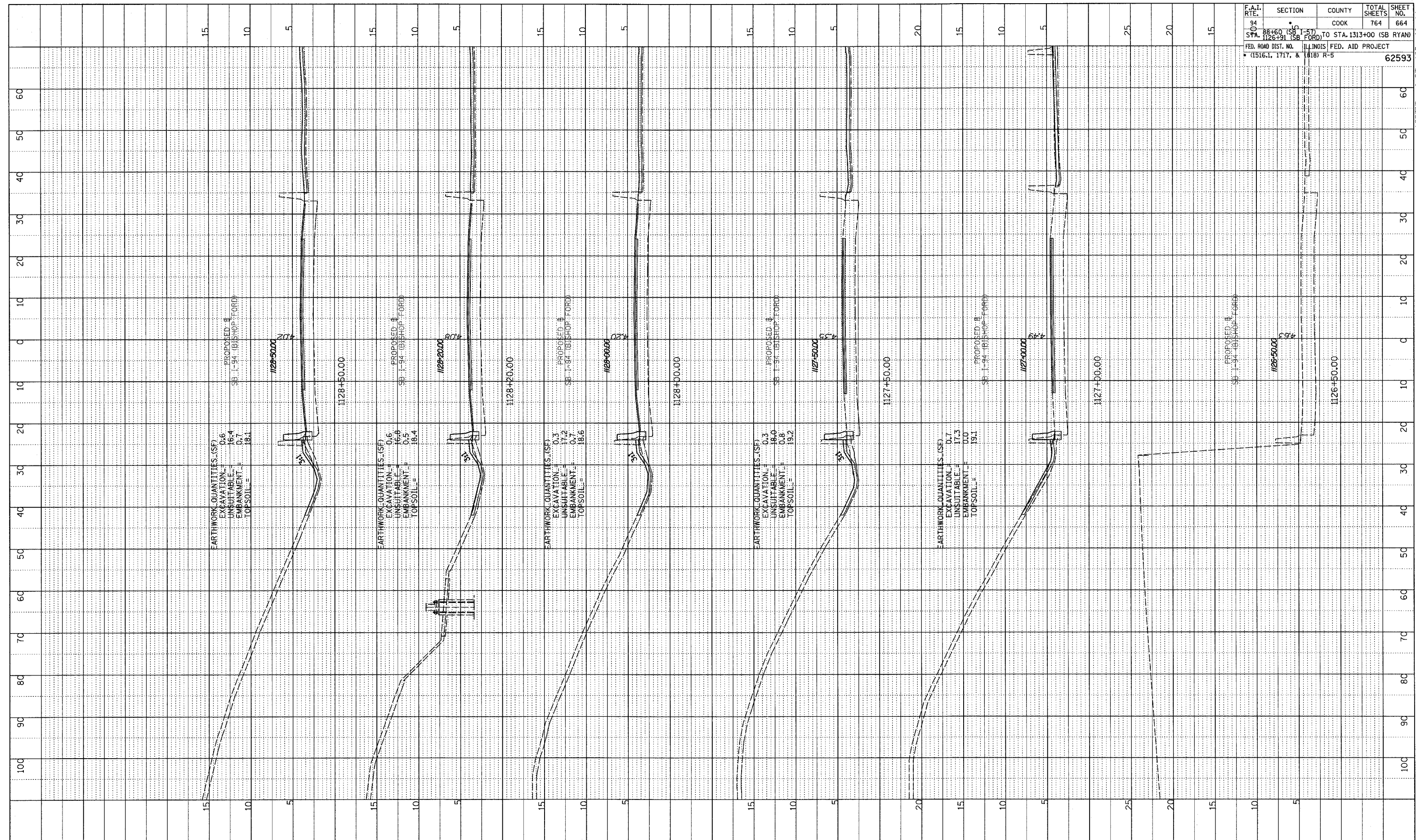
TYLIN INTERNATIONAL

I-94 SOUTHBOUND (DAN RYAN EXPWY)
STA. 1312+50 TO STA. 1313+45

02/27/2006 12:34:49 PM

PROFILE SUBMITTED BY: []
 PLOTTED AND CHECKED BY: []
 NOTE BOOK NO.: []
 STRUCTURE NO.: []
 DATE: []

F.A.I. RTE.	SECTION	COUNTY	TOTAL SHEETS	SHEET NO.
94	SB I-94 (BISHOP FORD)	COOK	764	664
STA. 1126+50 (SB I-94) TO STA. 1313+00 (SB RYAN)		ILLINOIS FED. AID PROJECT		
FED. ROAD DIST. NO. (1516.1, 1717, & 1818) R-5		62593		



EARTHWORK QUANTITIES (SF)
 EXCAVATION = 0.6
 UNSUITABLE = 16.4
 EMBANKMENT = 0.7
 TOP SOIL = 18.1


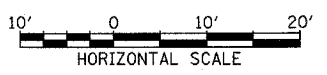
EARTHWORK QUANTITIES (SF)
 EXCAVATION = 0.6
 UNSUITABLE = 16.6
 EMBANKMENT = 0.5
 TOP SOIL = 18.4

EARTHWORK QUANTITIES (SF)
 EXCAVATION = 0.3
 UNSUITABLE = 17.2
 EMBANKMENT = 0.7
 TOP SOIL = 18.6

EARTHWORK QUANTITIES (SF)
 EXCAVATION = 0.3
 UNSUITABLE = 16.0
 EMBANKMENT = 0.8
 TOP SOIL = 19.2

EARTHWORK QUANTITIES (SF)
 EXCAVATION = 0.7
 UNSUITABLE = 17.3
 EMBANKMENT = 0.0
 TOP SOIL = 19.1

TYLIN INTERNATIONAL

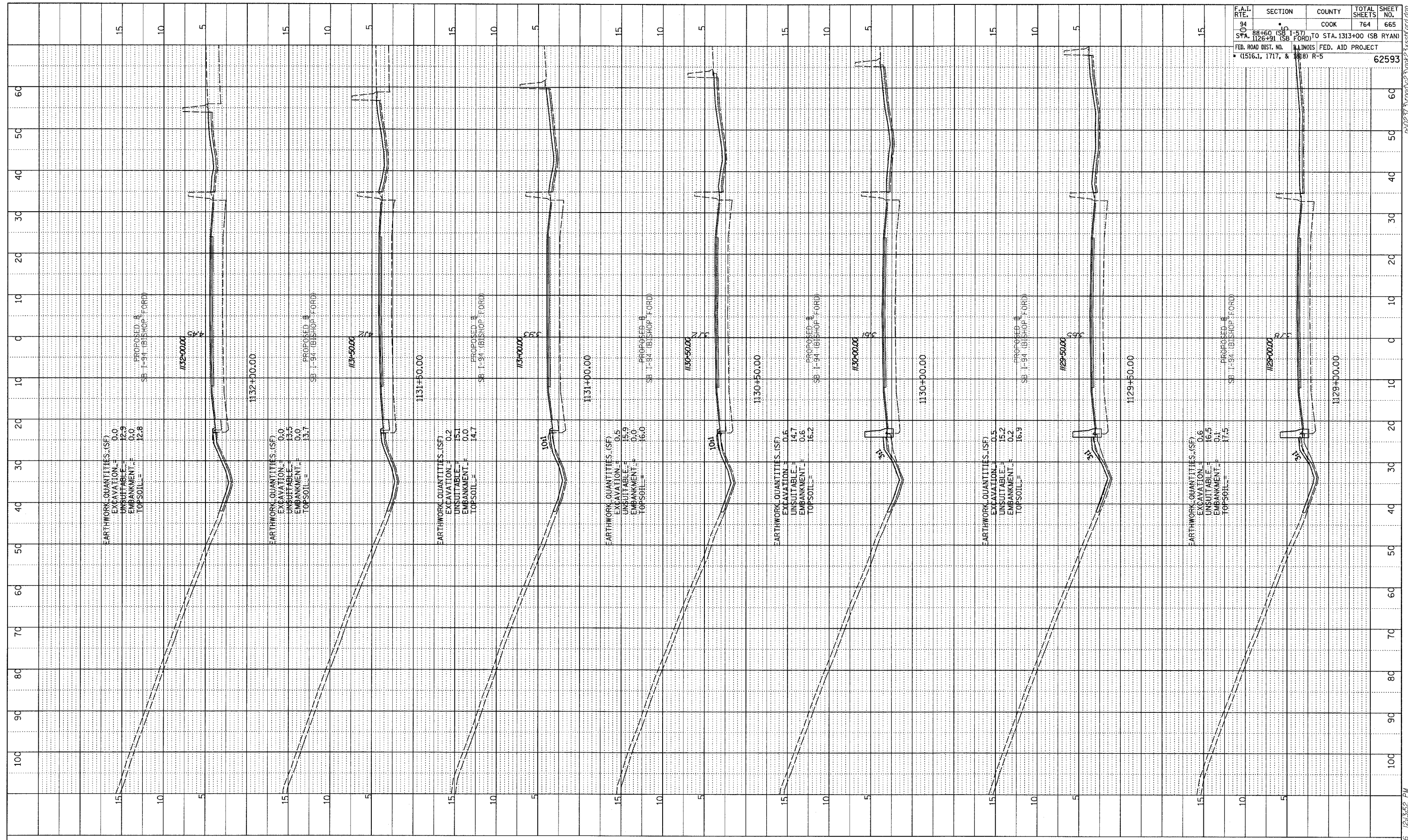


I-94 SOUTHBOUND (BISHOP FORD FWY)
 STA. 1126+50 TO STA. 1128+50

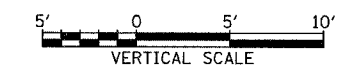

02/27/2006 12:35:51 PM

PROFILE SURVEYED
 GRADES CHECKED
 S.M. NOTED
 STRUCTURE NOTATIONS GRAD
 NO.

F.A.I. RTE.	SECTION	COUNTY	TOTAL SHEETS	SHEET NO.
94	SB I-94	COOK	764	665
STA. 1126+00 (SB FORD)	TO STA. 1313+00 (SB RYAN)			
FED. ROAD DIST. NO.	ILLINOIS FED. AID PROJECT			
(1516.1, 1717, & 1818)	R-5		62593	



TYLIN INTERNATIONAL

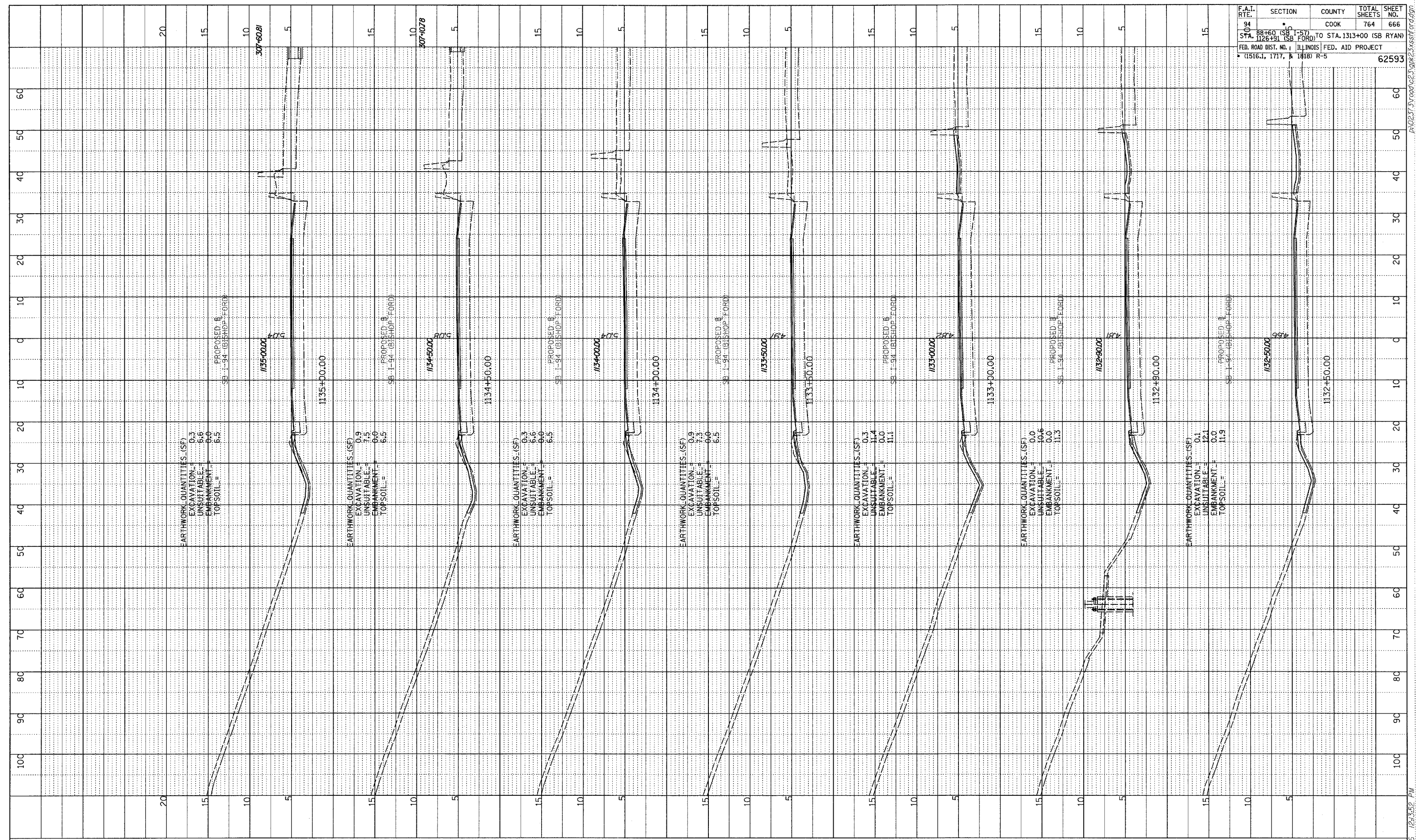


I-94 SOUTHBOUND (BISHOP FORD FWY)
STA. 1129+00 TO STA. 1132+00



02/27/2006 12:52 PM

PROFILE SURVEYED
 PLOTTED
 NOTE BOOK
 NO. _____
 STRUCTURE NOTATION CHNO

F.A.I. RTE.	SECTION	COUNTY	TOTAL SHEETS	SHEET NO.
94	88+60 (SB FORD) TO STA. 1126+91 (SB FORD)	COOK	764	666
	FED. ROAD DIST. NO. 1 (ILLINOIS) FED. AID PROJECT			62593
	(1516.1, 1717, & 1818) R-5			



TYLIN INTERNATIONAL

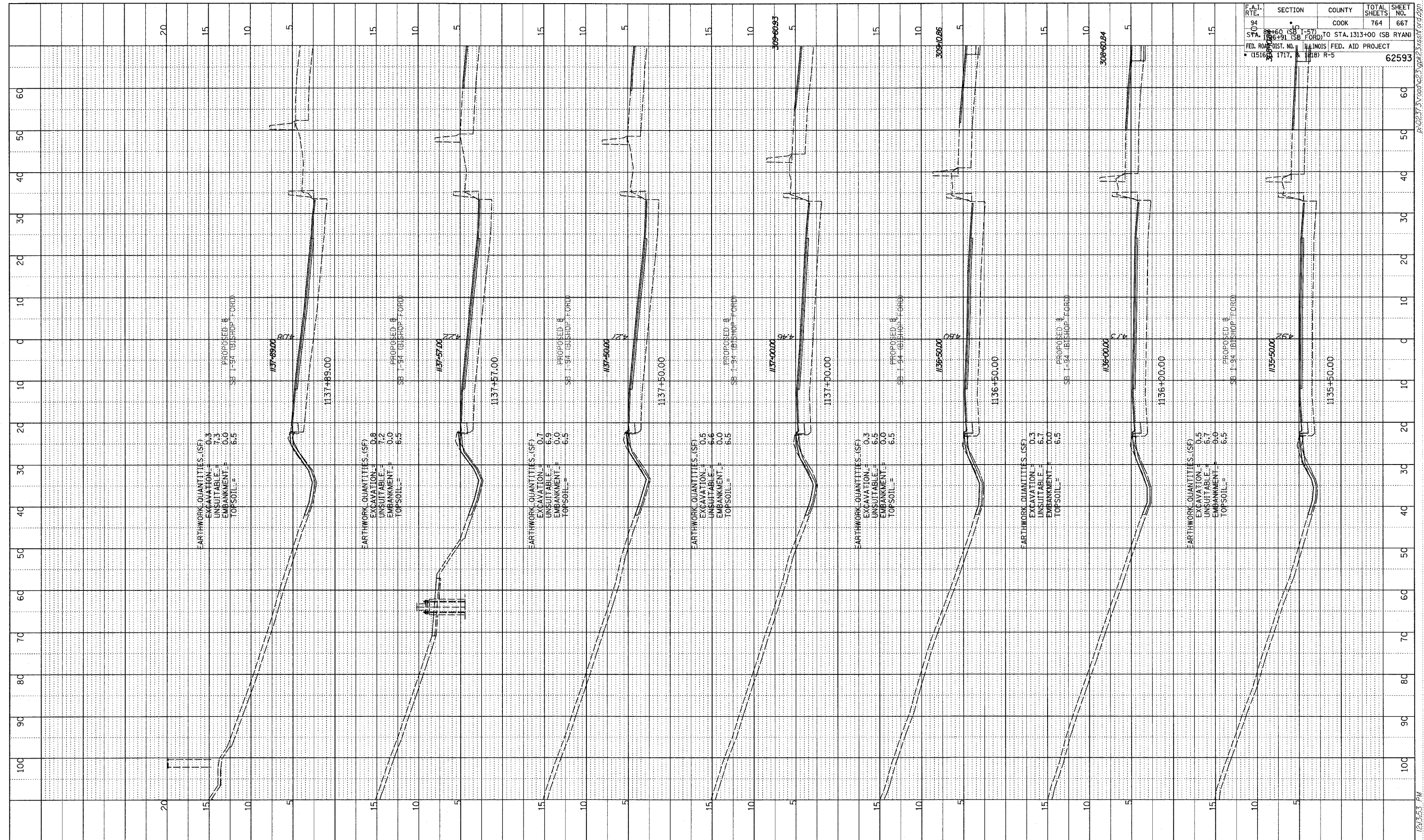


I-94 SOUTHBOUND (BISHOP FORD FWY)
 STA. 1132+50 TO STA. 1135+00

02/27/2006 12:35:52 PM

DATE: _____
 PROFILE SURVEYED _____
 PLOTTED / CHECKED _____
 NOTE BOOK _____
 NO. _____
 STRUCTURE NOTATION CHFD

F.A.I. RTE.	SECTION	COUNTY	TOTAL SHEETS	SHEET NO.
94	SB 1-94 (SB FORD)	COOK	764	667
STA. 1136+60 (SB FORD)	TO STA. 1131+00 (SB RYAN)			
FED. ROAD DIST. NO. ILLINOIS FED. AID PROJECT				62593
(1516) SB 1-94 (SB FORD) 1717, & 1818 R-5				



TYLIN INTERNATIONAL

10' 0 10' 20'
 HORIZONTAL SCALE

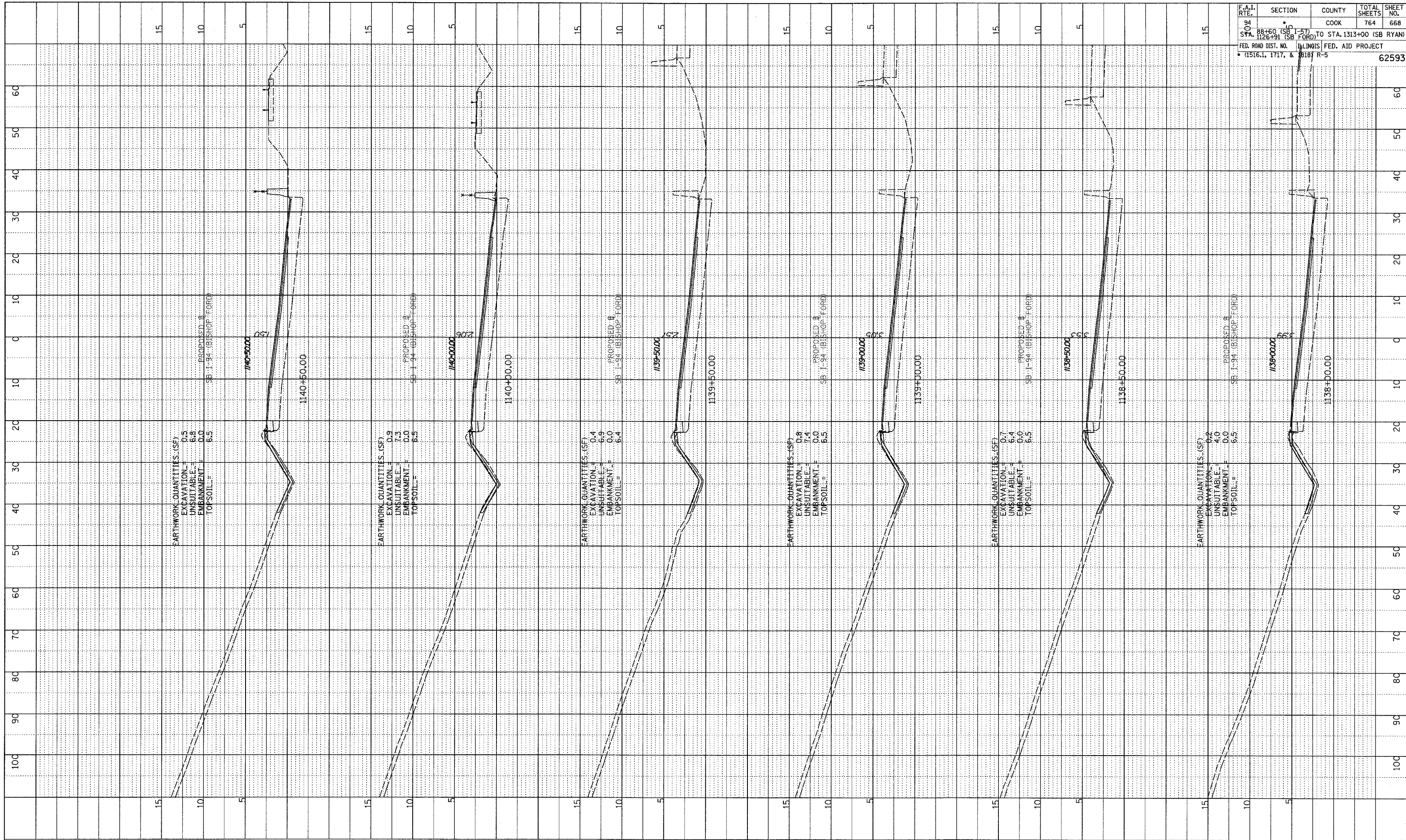
5' 0 5' 10'
 VERTICAL SCALE

I-94 SOUTHBOUND (BISHOP FORD FWY)
 STA. 1135+50 TO STA. 1137+89

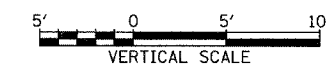
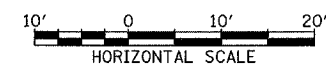
02/27/2006 12:53 PM
 P:\0231\Road\0231\0231\0231.dgn

DATE: _____
 PROFILE SURVEYED _____
 PLOTTED / RECORDED _____
 NOTE BOOK _____
 NO. _____
 STRUCTURE NOTATIONS CRPD

F.A.I. RTE.	SECTION	COUNTY	TOTAL SHEETS	SHEET NO.
94	88+60 (SB) TO STA. 1313+00 (SB RYAN)	COOK	764	668
FED. ROAD DIST. NO. ILLINOIS FED. AID PROJECT				
* (1516.1, 1717, & 1818) R-5				



TYLIN INTERNATIONAL

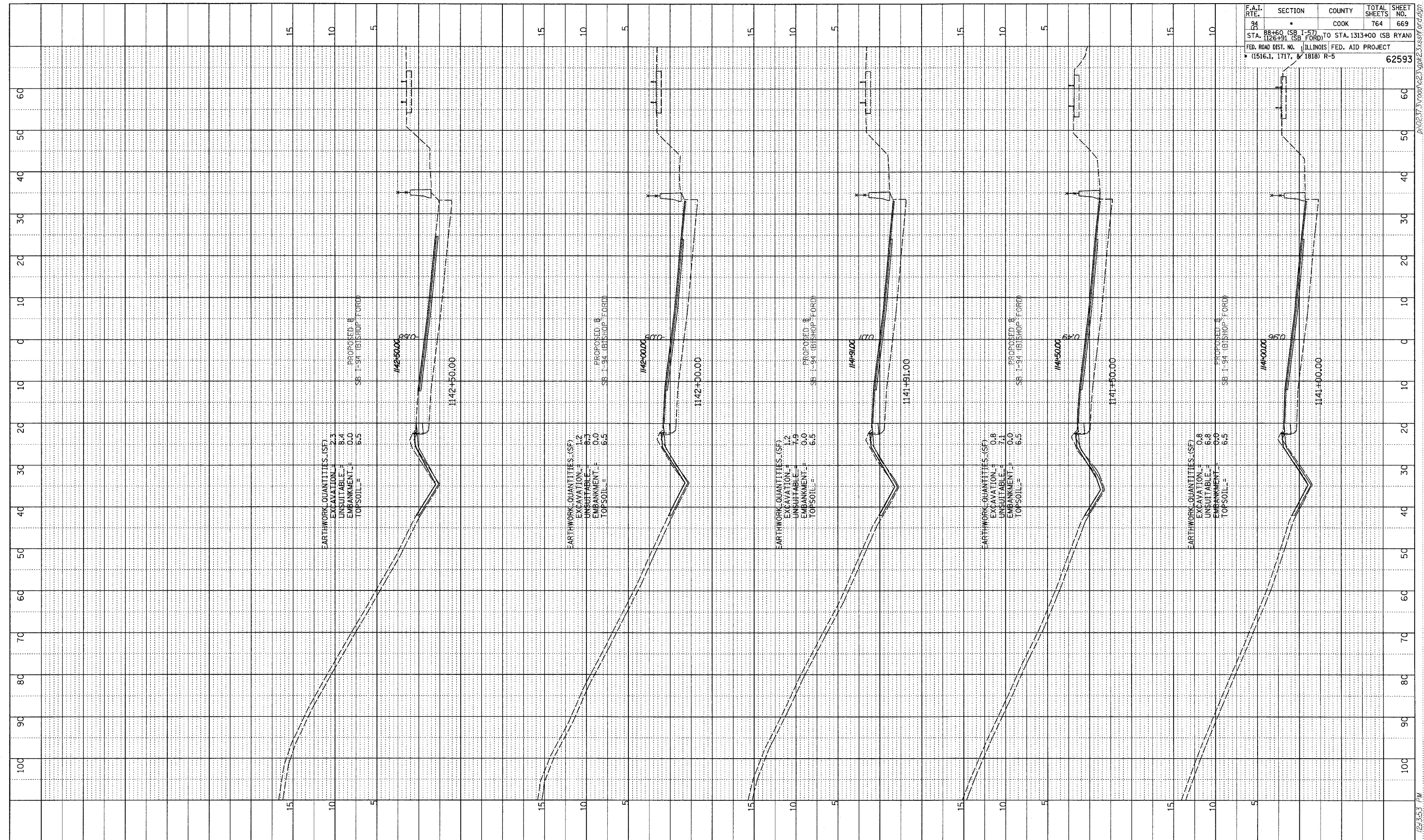


I-94 SOUTHBOUND (BISHOP FORD FWY)
 STA. 1138+00 TO STA. 1140+50

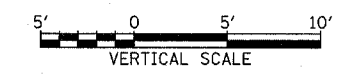
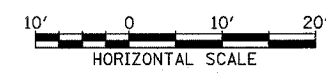
02/27/2006 12:53:53 PM P:\0227_3\road\23\pk23\ssb11ord.dgn

PROFILE SURVEYED _____ DATE _____
 PLOTTED _____ CHECKED _____
 NOTE BOOK _____ BY NOTED _____
 No. _____ STRUCTURE NOTATION CHRD _____

F.A.I. RTE.	SECTION	COUNTY	TOTAL SHEETS	SHEET NO.
94	88+60 (SB I-57) TO STA. 1126+91 (SB FORD)	COOK	764	669
FED. ROAD DIST. NO. 111 ILLINOIS FED. AID PROJECT				
* (1516.1, 1717, & 1818) R-5				
				62593



TYLIN INTERNATIONAL



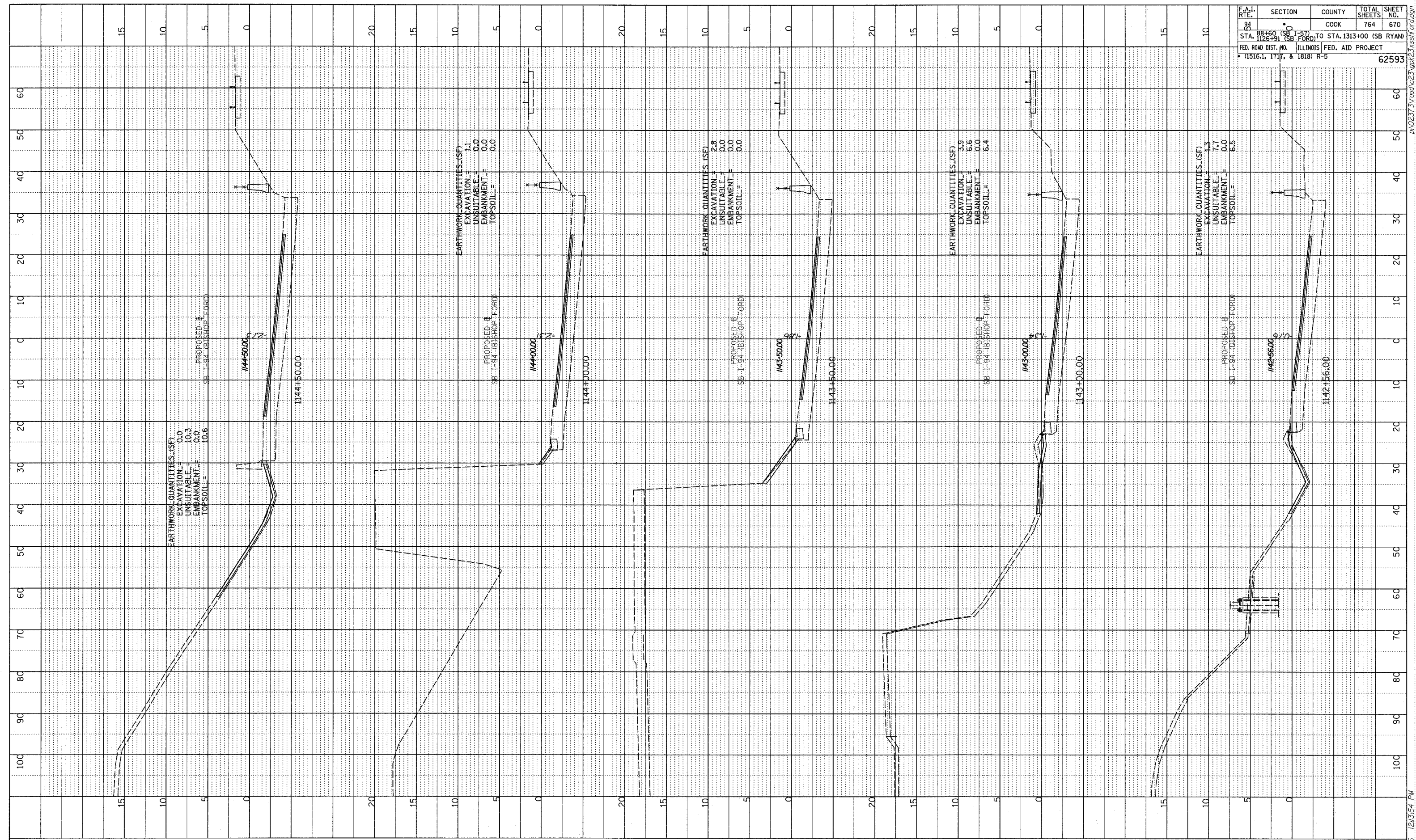
I-94 SOUTHBOUND (BISHOP FORD FWY)
STA. 1141+00 TO STA. 1142+50

02/27/2006 12:53 PM P:\0237\3\road\23\gk\23\asf\ord.dgn


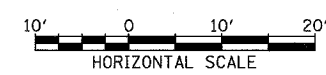
PROFILE SURVEYED
 PLOTTED
 NOTE BOOK
 NO. _____

DATE
 BY
 CHECKED
 STRUCTURE NOTATIONS CHRD

F.A.I. RTE.	SECTION	COUNTY	TOTAL SHEETS	SHEET NO.
94	00	COOK	764	670
STA. 1142+56 (SB FORD) TO STA. 1313+00 (SB RYAN)				
FED. ROAD DIST. NO. ILLINOIS FED. AID PROJECT				
• (1516.1, 1717, & 1818) R-5				
				62593



TYLIN INTERNATIONAL

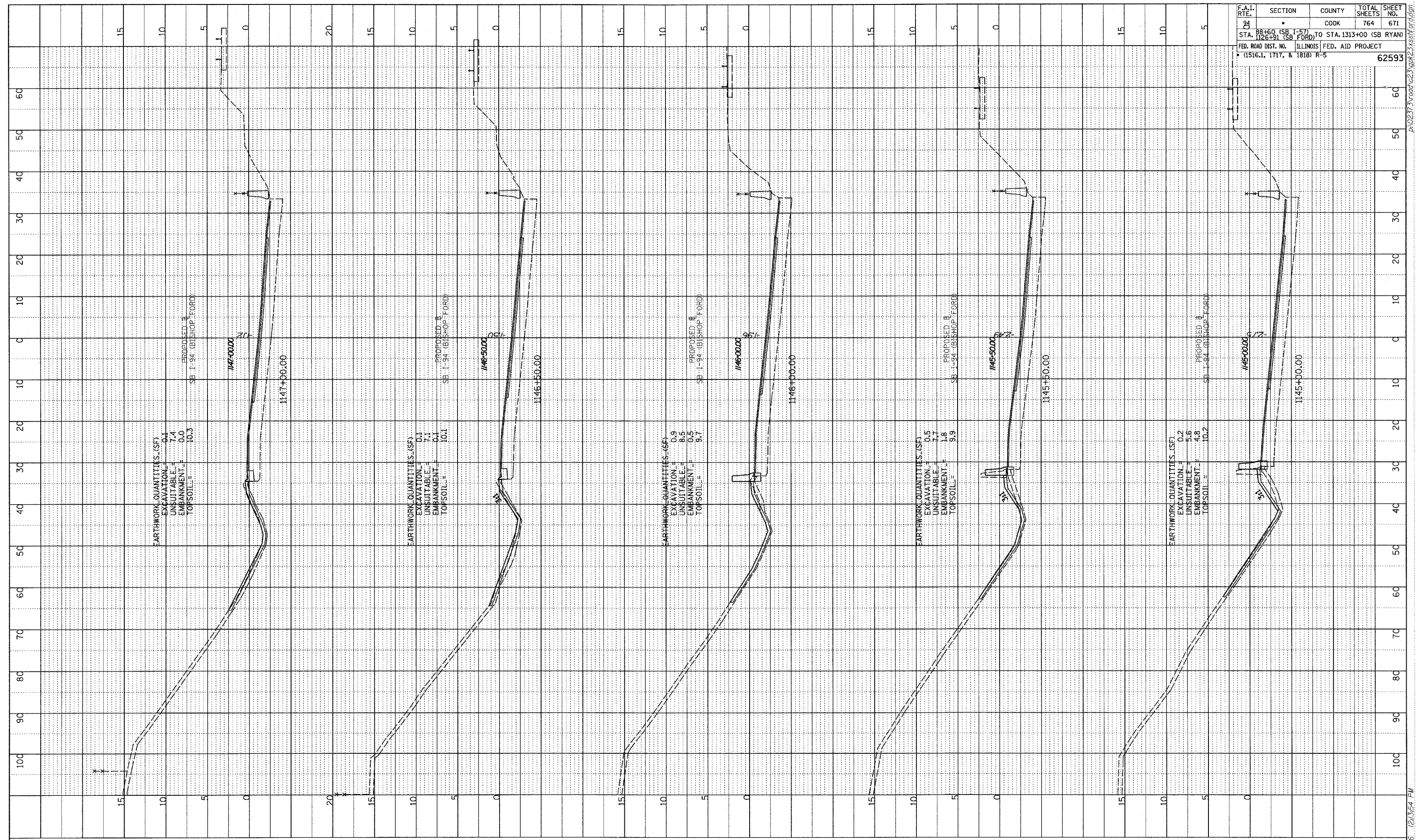


I-94 SOUTHBOUND (BISHOP FORD FWY)
 STA. 1142+56 TO STA. 1144+50


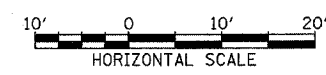
02/27/2006 12:35:54 PM P:\0227\3\road\025\gk\23\asht\ord.dgn

PROFILE SUBMITTED BY: []
 PLOTTED BY: []
 CHECKED BY: []
 DATE: []
 NO. []
 STRUCTURE NOTATION: CHFD

F.A.I. RTE.	SECTION	COUNTY	TOTAL SHEETS	SHEET NO.
94	SB 1-94 (BISHOP FORD)	COOK	764	671
STA. 1126+91 (SB FORD) TO STA. 1313+00 (SB RYAN)				
FED. ROAD DIST. NO. ILLINOIS FED. AID PROJECT				
(1516.1, 1717, & 1818) R-5				
				62593



TYLIN INTERNATIONAL

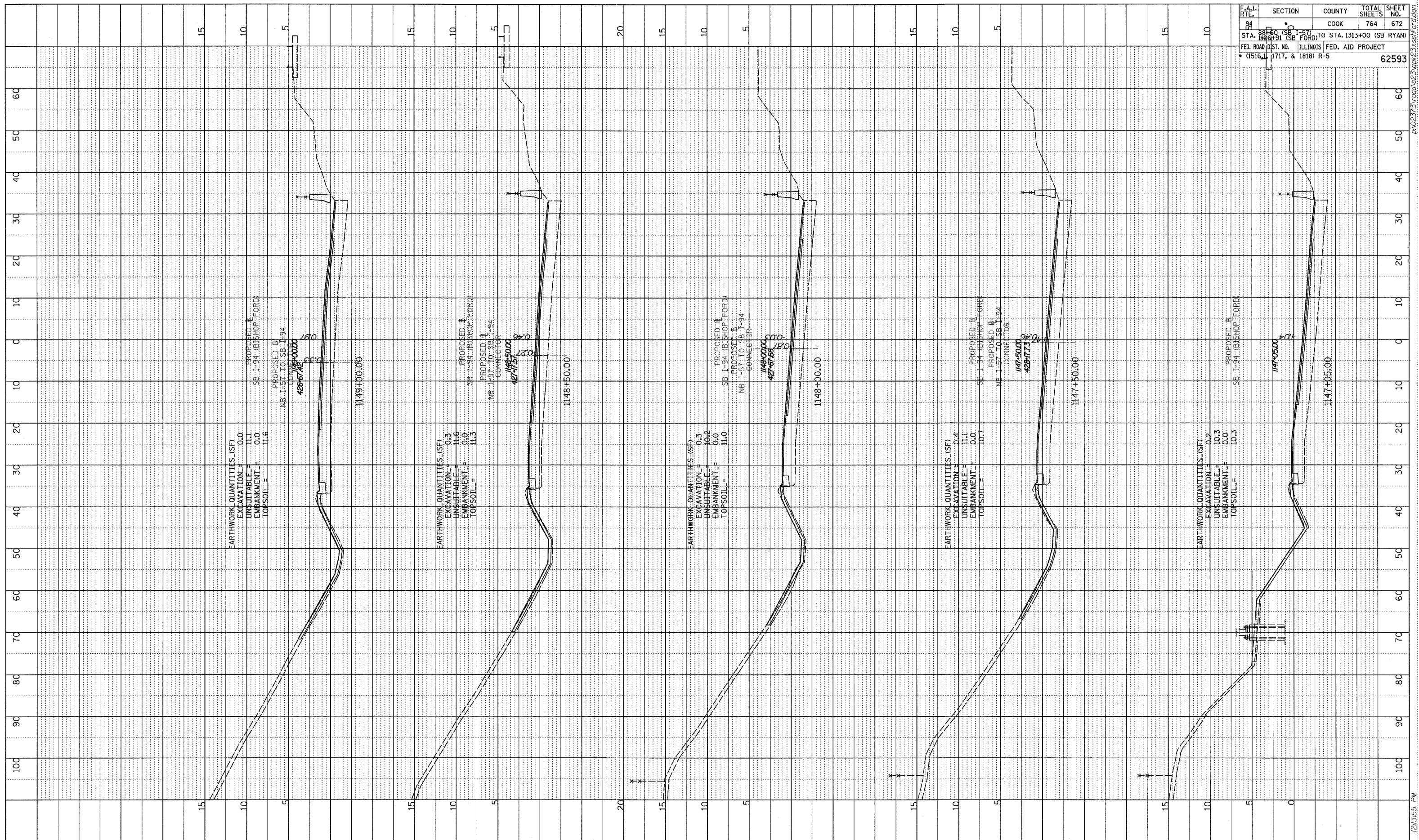


I-94 SOUTHBOUND (BISHOP FORD FWY)
 STA. 1145+00 TO STA. 1147+00

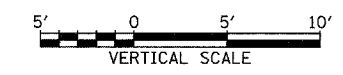
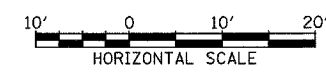
02/21/2006 12:35:54 PM P:\0231\3\road\23\940K23\asst\road.dgn

PROFILE	DESIGNED	DATE
NOTE BOOK	PLOTTED	
NO.	CHECKED	
	STRUCTURE NOTATIONS	CHD

F.A.I. RTE.	SECTION	COUNTY	TOTAL SHEETS	SHEET NO.
94	1147+00	COOK	764	672
STA. 1147+00 (SB FORD) TO STA. 1313+00 (SB RYAN)				
FED. ROAD DIST. NO. ILLINOIS FED. AID PROJECT				
• (1516, 1717, & 1818) R-5				
				62593



TYLIN INTERNATIONAL

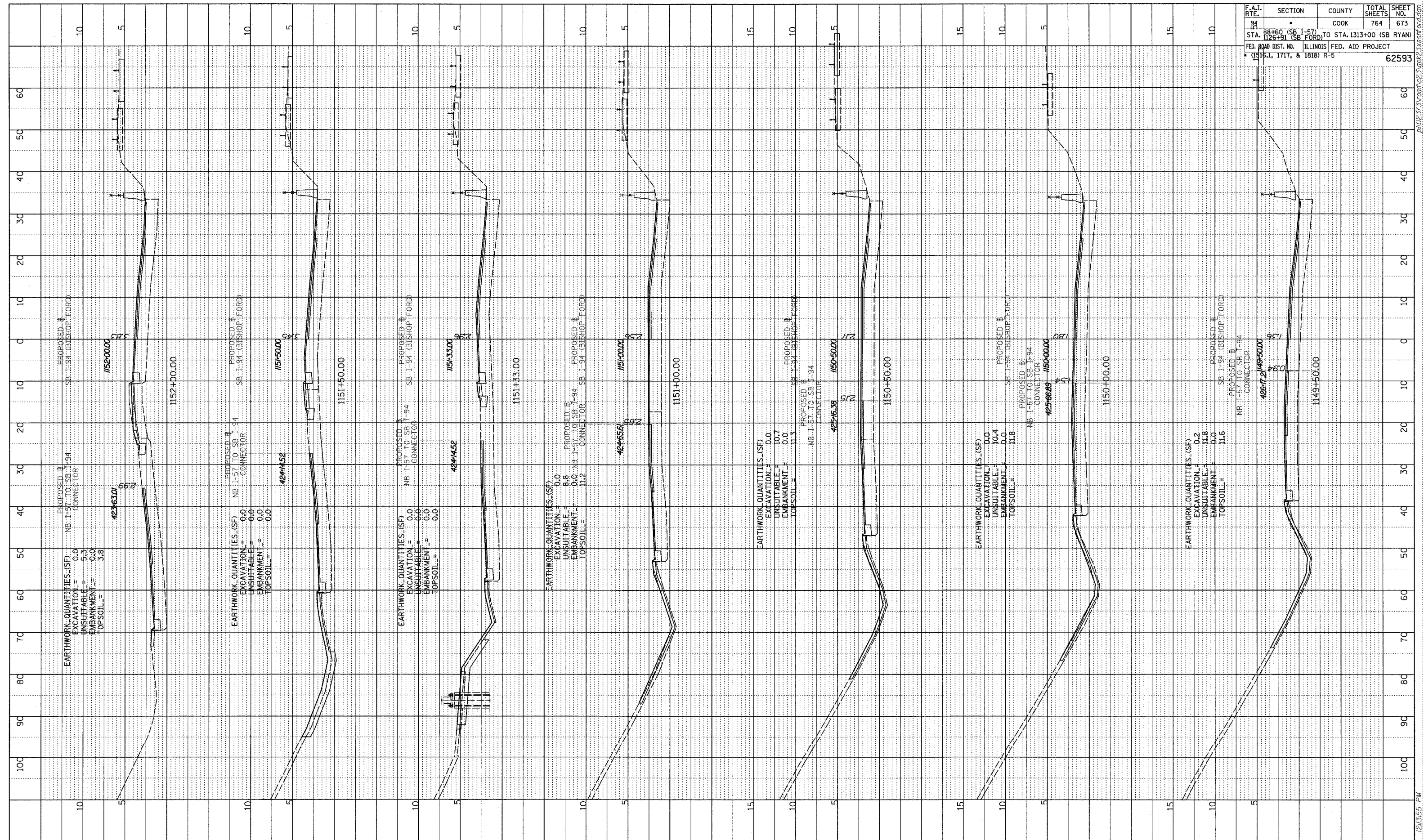


I-94 SOUTHBOUND (BISHOP FORD FWY)
STA. 1147+05 TO STA. 1149+00

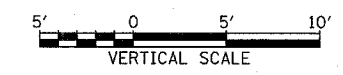
02/27/2006 12:55 PM PA02373.vwd\ed23\proj23\sheet.dwg

PROFILE SURVEYED
 PLOTTED/RECORDED
 NO. _____ DATE NOTED _____
 NO. _____ STRUCTURE NOTATIONS CIPED

F.A.I. RTE.	SECTION	COUNTY	TOTAL SHEETS	SHEET NO.
94	•	COOK	764	673
STA. 88+60 (SB I-57) TO STA. 1313+00 (SB RYAN)				
FED. ROAD DIST. NO. ILLINOIS FED. AID PROJECT				
• (1516.1, 1717, & 1818) R-5				
				62593



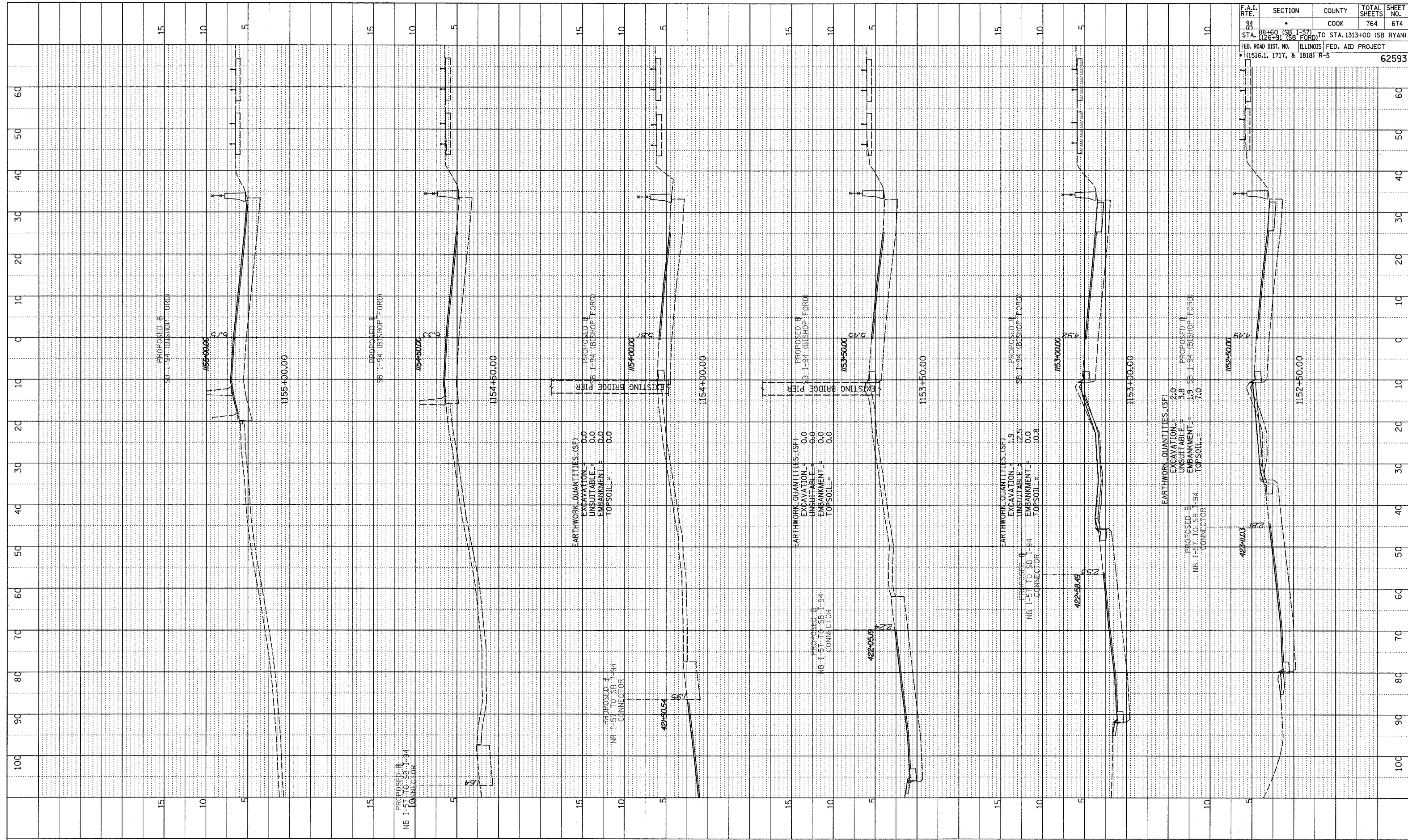
TYLIN INTERNATIONAL



I-94 SOUTHBOUND (BISHOP FORD FWY)
 STA. 1149+50 TO STA. 1152+00



02/27/2006 12:55:55 PM P:\02\3\road\23\gk\23\asst\ord.dgn

SURVEYED
 GRADES CHECKED
 E.M. NOTED
 STRUCTURE NOTING BRAND
 NO.



F.A.I. RTE.	SECTION	COUNTY	TOTAL SHEETS	SHEET NO.
94	88+60 (SB I-57) STA. 1126+91 (SB FORD) TO STA. 1313+00 (SB RYAN)	COOK	764	674
FED. ROAD DIST. NO. ILLINOIS FED. AID PROJECT				62593
• (1516.1, 1717, & 1818) R-5				

TYLIN INTERNATIONAL



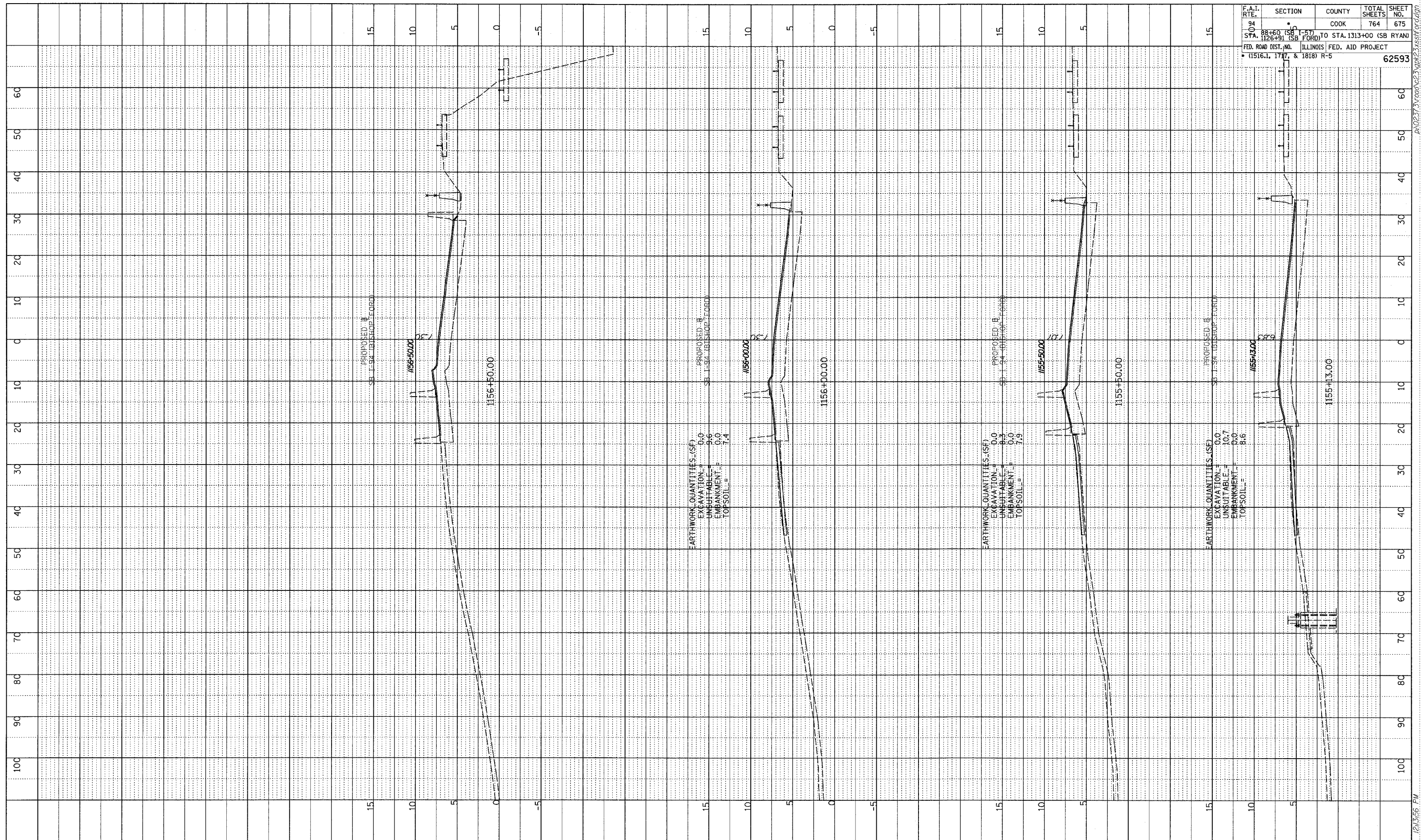


I-94 SOUTHBOUND (BISHOP FORD FWY)
 STA. 1152+50 TO STA. 1155+00

02/27/2006 12:43:56 PM

PROFILE SURVEYED _____
 PLOTTED _____
 CHECKED _____
 DATE _____
 NO. _____
 STRUCTURE NOTATIONS CRPD

F.A.I. RTE.	SECTION	COUNTY	TOTAL SHEETS	SHEET NO.
94	SB I-94 (BISHOP FORD)	COOK	764	675
STA. 1126+91 (SB FORD) TO STA. 1313+00 (SB RYAN)				
FED. ROAD DIST. NO. ILLINOIS FED. AID PROJECT				
* (1516.1, 1717, & 1818) R-5				
				62593



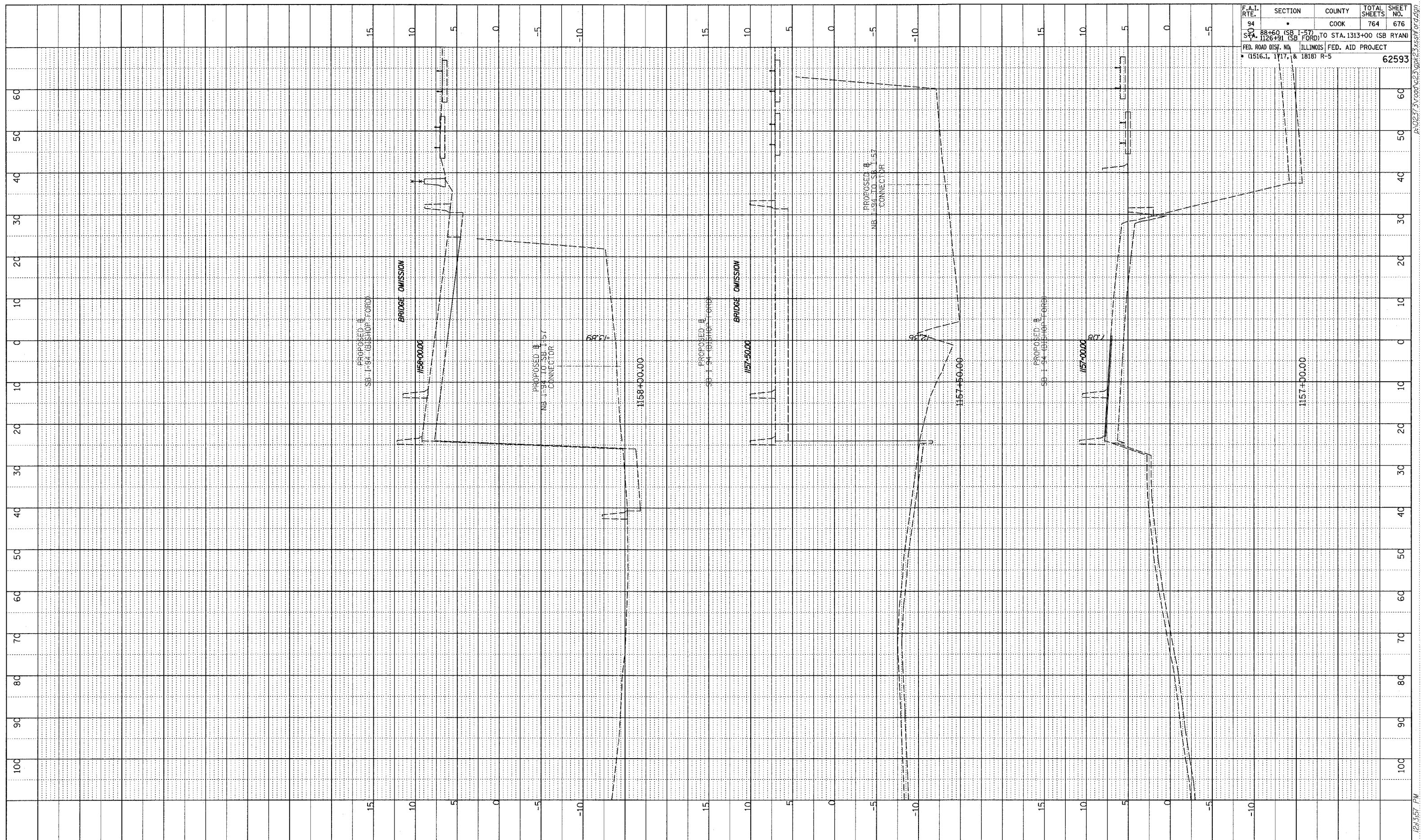
TYLIN INTERNATIONAL

I-94 SOUTHBOUND (BISHOP FORD FWY)
 STA. 1155+13 TO STA. 1156+50

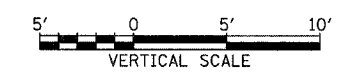

02/27/2006 12:13:56 PM P:\0227\3\road\62593\gk23\asstf\ord.dgn

PROFILE
 DATE: _____
 DRAWN BY: _____
 CHECKED BY: _____
 IN CHARGE: _____
 NO. _____

F.A.I. RTE.	SECTION	COUNTY	TOTAL SHEETS	SHEET NO.
94	88+60 (SB I-57) TO STA. 1126+91 (SB FORD)	COOK	764	676
FED. ROAD DIST. NO. ILLINOIS FED. AID PROJECT				62593
* (1516.1, 117, & 1818) R-5				



TYLIN INTERNATIONAL

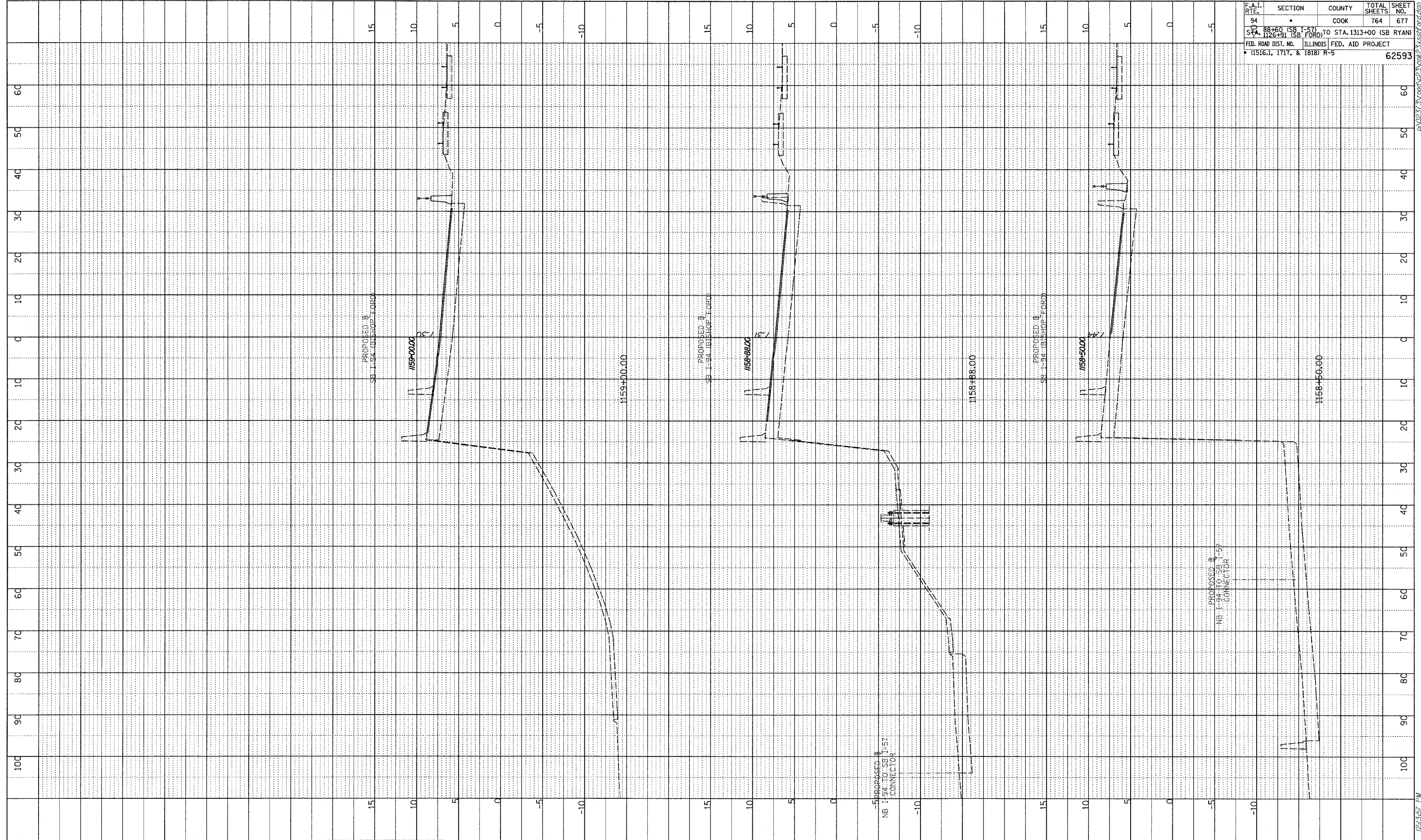


I-94 SOUTHBOUND (BISHOP FORD FWY)
 STA. 1157+00 TO STA. 1158+00



02/27/2006 12:35:57 PM
 P:\02313\road\23\gpk\23\ssn\ord.dgn

PROF-ILL SURVEYED _____
 GRADES CHECKED _____
 B.M. NOTED _____
 NO. _____
 STRUCTURE NOTATIONS CIP/D

F.A.I. RTE.	SECTION	COUNTY	TOTAL SHEETS	SHEET NO.
94	88+60 (SB I-57) TO STA. 1126+91 (SB FORD)	COOK	764	677
	ILLINOIS FED. AID PROJECT			
	(1516.1, 1717, & 1818) R-5			62593



TYLIN INTERNATIONAL

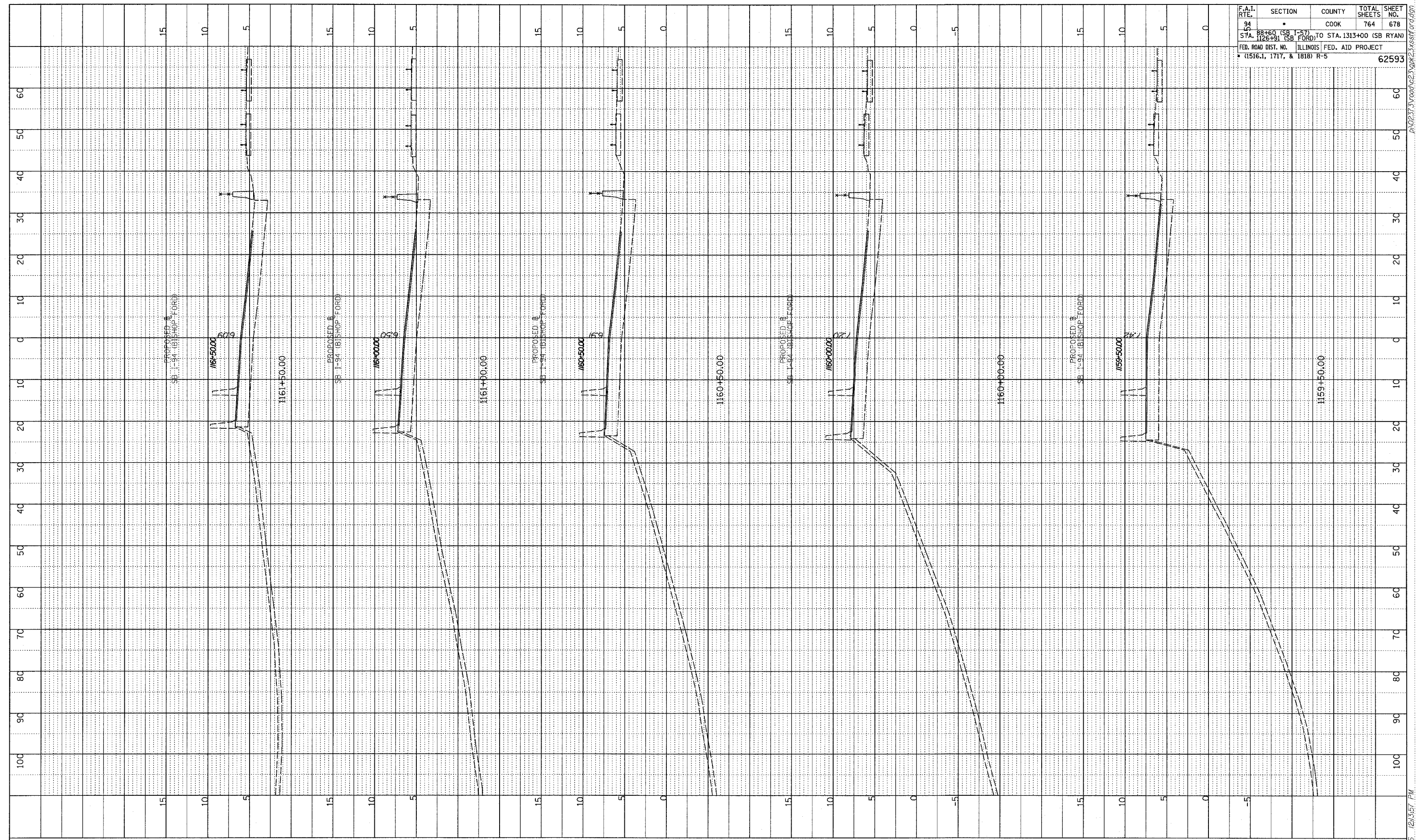


I-94 SOUTHBOUND (BISHOP FORD FWY)
 STA. 1158+50 TO STA. 1159+00

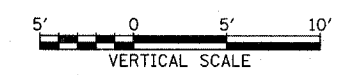

02/27/2006 12:35:57 PM

PROFILE
 DATE: _____
 SURVEYED BY: _____
 PLOTTED BY: _____
 CHECKED BY: _____
 NOTE BOOK NO.: _____
 STRUCTURE NOTATION: _____

F.A.I. RTE.	SECTION	COUNTY	TOTAL SHEETS	SHEET NO.
94		COOK	764	678
STA. 1126+31 (SB FORD) TO STA. 1313+00 (SB RYAN) FED. ROAD DIST. NO. ILLINOIS FED. AID PROJECT • (1516.1, 1717, & 1818) R-5				
				62593



TYLIN INTERNATIONAL

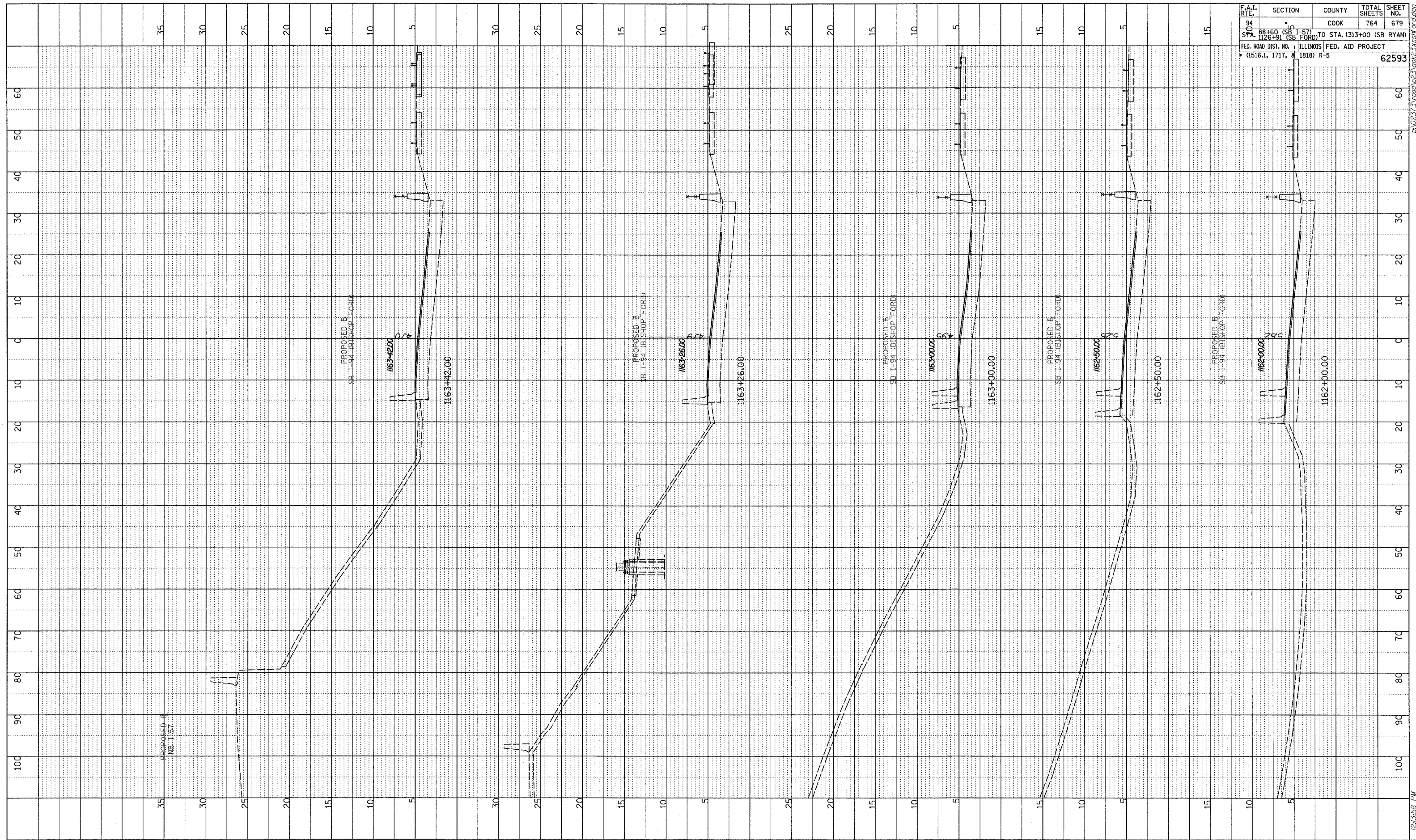


I-94 SOUTHBOUND (BISHOP FORD FWY)
 STA. 1159+50 TO STA. 1161+50



02/27/2006 12:35:57 PM P:\0227\3\road\23\gpk\23\asst\ford.dgn

PROF FILE SURVEYED
 NOTE BOOK GRADES CHECKED
 NO. E.M. NOTED
 STRUCTURE NOTATIVE CROSS

F.A.I. RTE.	SECTION	COUNTY	TOTAL SHEETS	SHEET NO.
94	SB I-94 (SB I-57)	COOK	764	679
STA. 1126+91 (SB FORD) TO STA. 1313+00 (SB RYAN)				
FED. ROAD DIST. NO. 1 ILLINOIS FED. AID PROJECT				
* (1516.1, 1717, & 1818) R-5				
				62593



TYLIN INTERNATIONAL

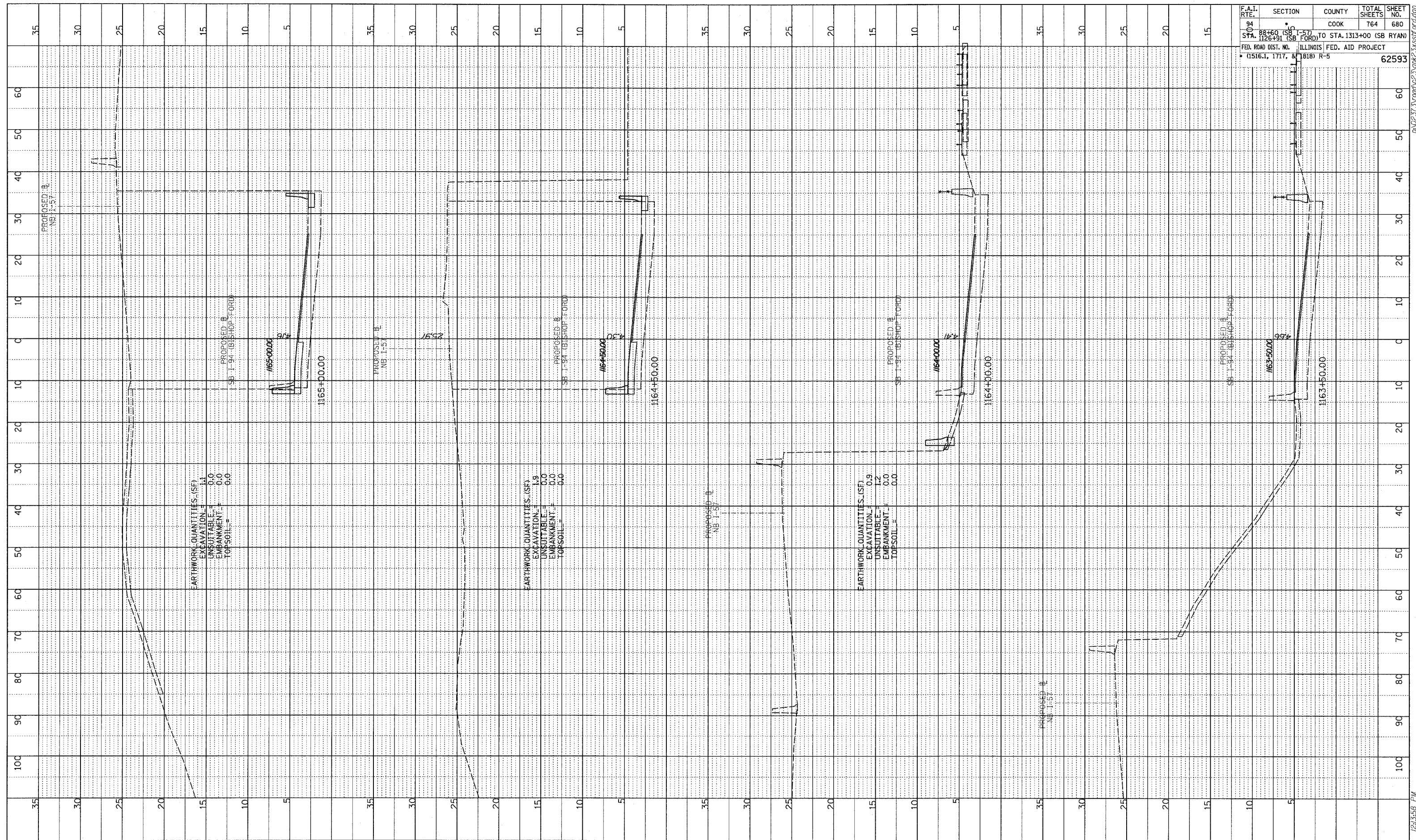


I-94 SOUTHBOUND (BISHOP FORD FWY)
 STA. 1162+00 TO STA. 1163+42

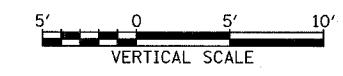

02/27/2006 12:35:58 PM

PROF FILE
 SURVEYED _____
 GRADES CHECKED _____
 B.M. NOTED _____
 NO. _____
 STRUCTURE NOTATIONS CPND

F.A.I. RTE.	SECTION	COUNTY	TOTAL SHEETS	SHEET NO.
94	88+60 (SB I-57) TO STA. 1313+00 (SB RYAN)	COOK	764	680
STA. 1126+91 (SB FORD)		ILLINOIS FED. AID PROJECT		
FED. ROAD DIST. NO. (1516.1, 1717, & 1818) R-5		62593		



TYLIN INTERNATIONAL

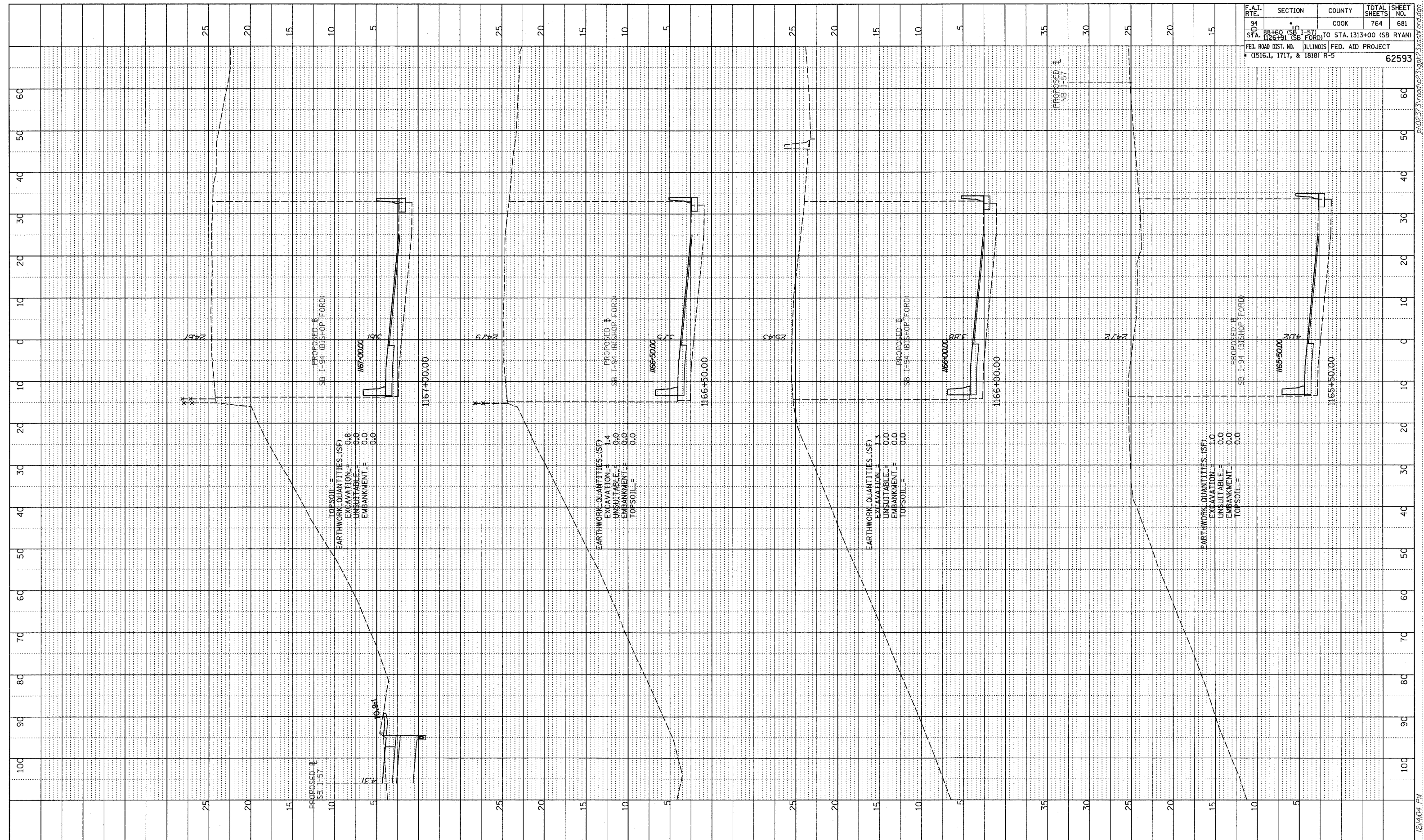


I-94 SOUTHBOUND (BISHOP FORD FWY)
 STA. 1163+50 TO STA. 1165+00

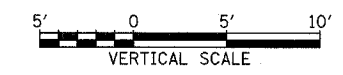
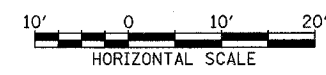
02/27/2006 12:34:58 PM

PROFILE SURVEYED
 PLOTTED CHECKED
 NOTE BOOK SKA NOTED
 NO. _____ STRUCTURE NOTATION CHRD

F.A.I. RTE.	SECTION	COUNTY	TOTAL SHEETS	SHEET NO.
94	SB I-94 (BISHOP FORD)	COOK	764	681
STA. 1126+91 (SB FORD)	TO STA. 1313+00 (SB RYAN)			
FED. ROAD DIST. NO. ILLINOIS FED. AID PROJECT				62593
• (1516.1, 1717, & 1818) R-5				



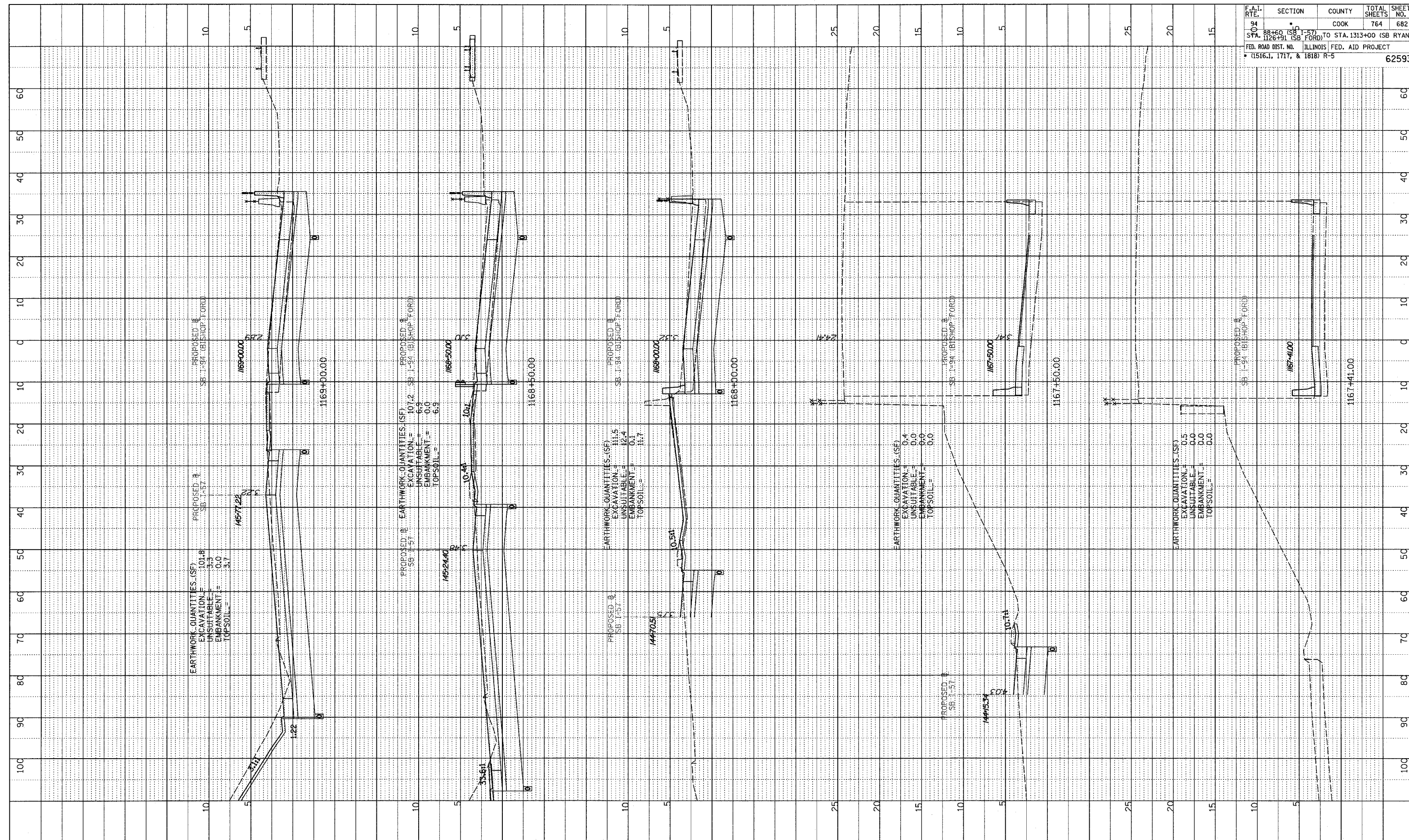
TYLIN INTERNATIONAL



I-94 SOUTHBOUND (BISHOP FORD FWY)
 STA. 1165+50 TO STA. 1167+00



02/21/2006 12:40:04 PM P:\0223\3\road\23\gk\23\asist\rd.dgn

PROFILE
 SURVEYED
 PLOTTED
 CHECKED
 NOTE BOOK
 NO. _____
 STRUCTURE NOTATION DWD



F.A.I. RTE.	SECTION	COUNTY	TOTAL SHEETS	SHEET NO.
94	88+60 (SB) TO STA. 1126+91 (SB FORD)	COOK	764	682
	TO STA. 1313+00 (SB RYAN)			
FED. ROAD DIST. NO. ILLINOIS FED. AID PROJECT				62593
* (1516.1, 1717, & 1818) R-5				

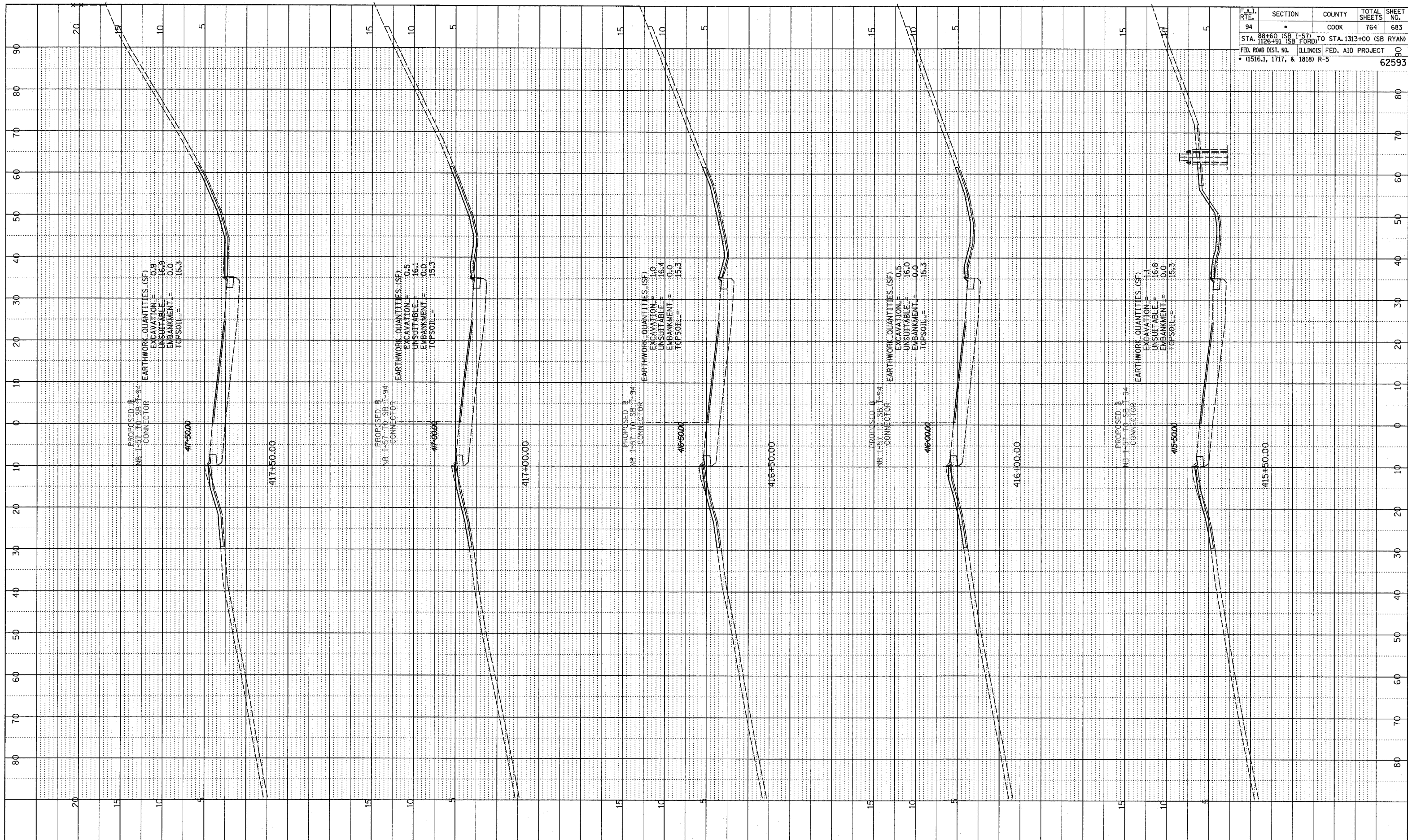
TYLIN INTERNATIONAL



I-94 SOUTHBOUND (BISHOP FORD FWY)
 STA. 1167+41 TO STA. 1169+00


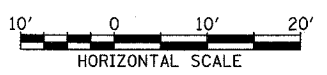
02/27/2006 12:40:04 PM
 P:\02\31\road\223\gk23a\stn and dgn

PROFILE (REVIEWED) _____ DATE _____
 PLOTTED BY _____
 NOTE BOOK NO. _____
 STRUCTURE NOTATION CHFD



F.A.T. RTE.	SECTION	COUNTY	TOTAL SHEETS	SHEET NO.
94		COOK	764	683
STA. 88+60 (SB I-57) TO STA. 1313+00 (SB RYAN)				
FED. ROAD DIST. NO. ILLINOIS		FED. AID PROJECT BO		
(1516.1, 1717, & 1818) R-5		62593		

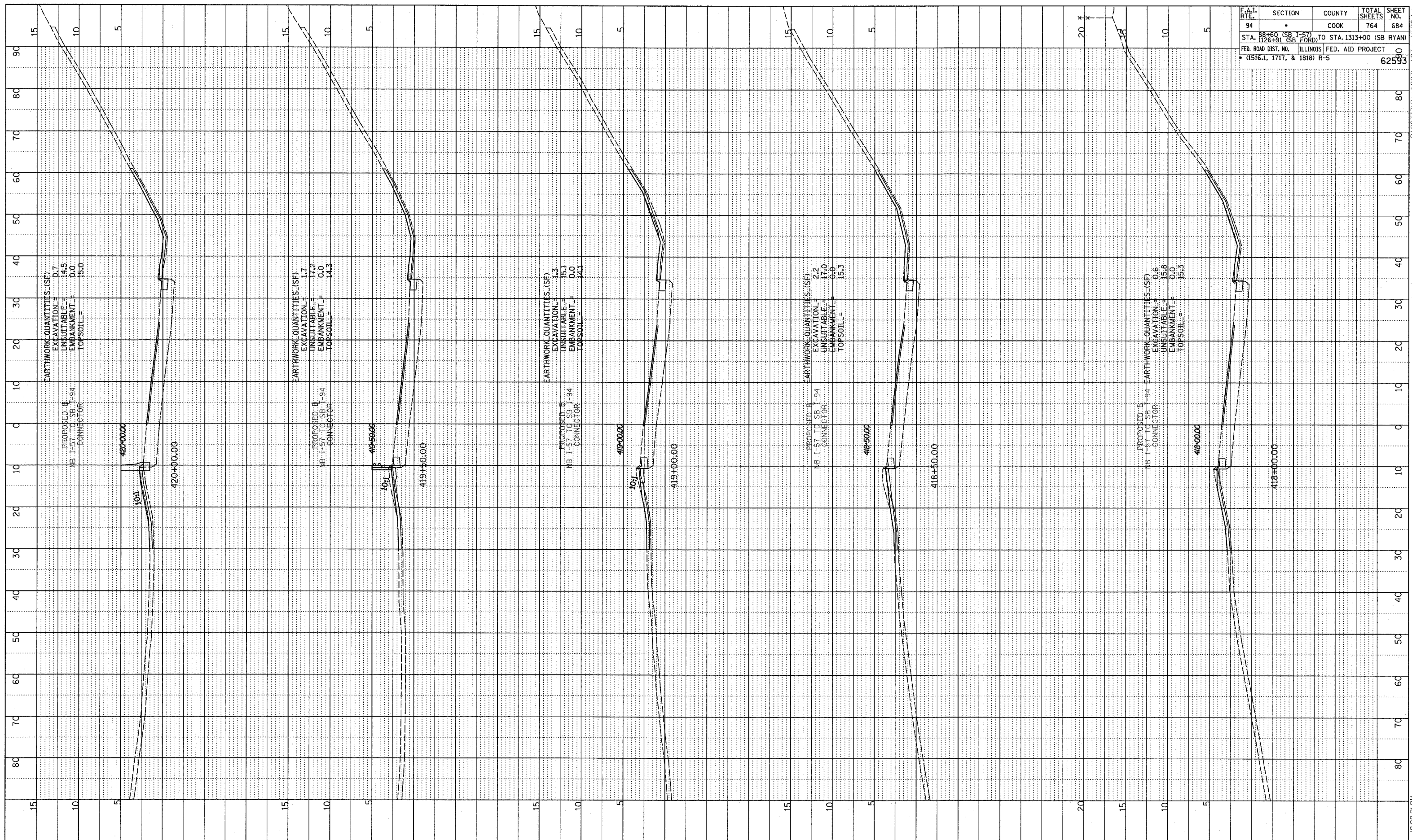
TYLIN INTERNATIONAL



EB I-57 TO I-94 CONNECTOR
STA. 415+50 TO STA. 417+50


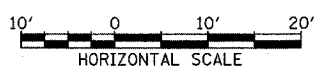
02/27/2006 12:02:21 PM

PROFILE	SURVEYED	DATE
	PLOTTED	
	CHECKED	
	BY	
	NO.	
	STRUCTURE	NOTATION
	CHRG	



F.A.I. RTE.	SECTION	COUNTY	TOTAL SHEETS	SHEET NO.
94	•	COOK	764	684
STA. 1126+91 (SB FORD) TO STA. 1313+00 (SB RYAN)				
FED. ROAD DIST. NO. ILLINOIS FED. AID PROJECT				
• (1516.1, 1717, & 1818) R-5				
				62593

TYLIN INTERNATIONAL

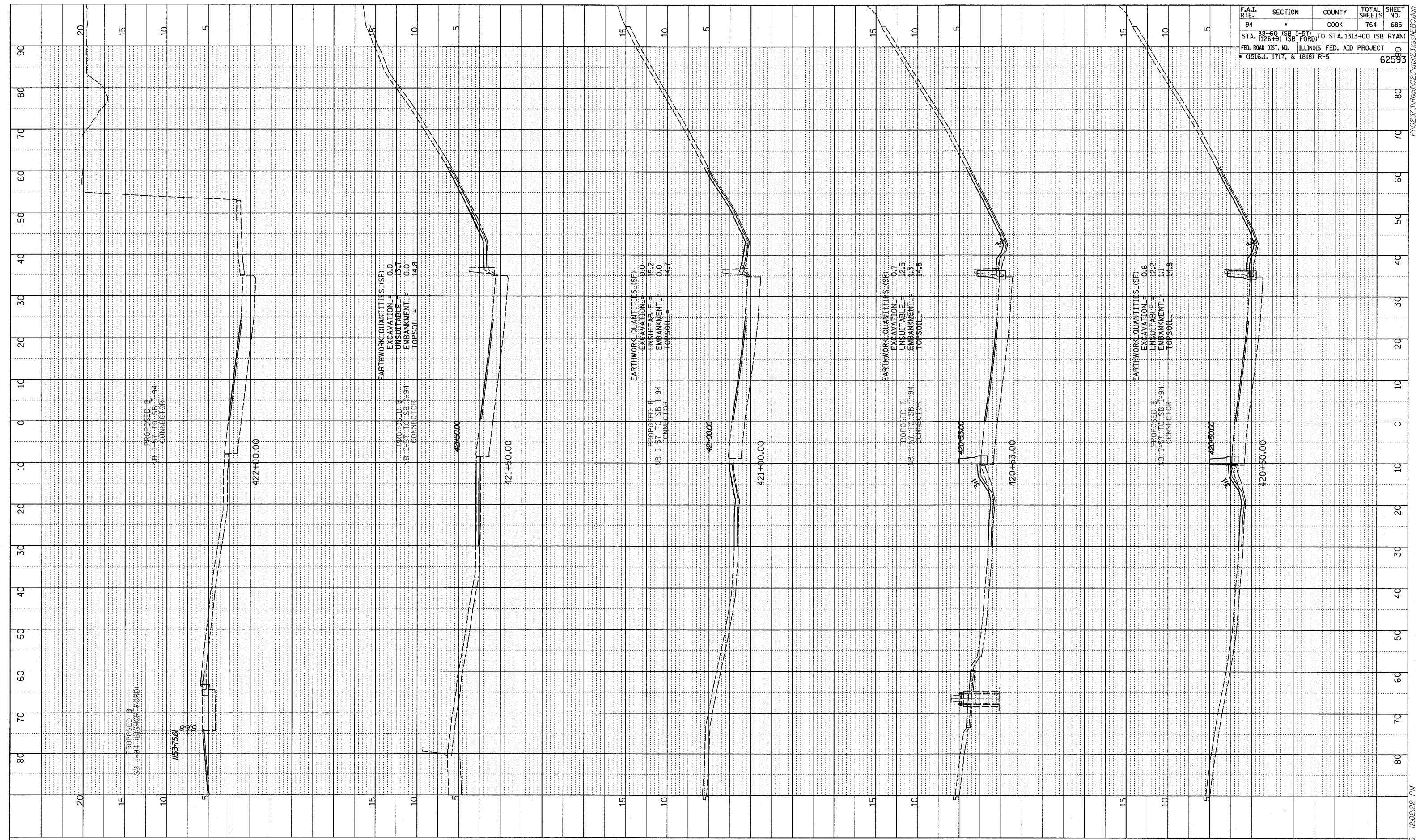


EB I-57 TO I-94 CONNECTOR
 STA. 418+00 TO STA. 420+00


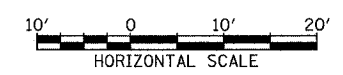
02/27/2006 12:02:21 PM

PROFILE REVISIONS
 DATE
 PLOTTED CHECKED
 NO. DATE
 STRUCTURE NOTATION CHD

F.A.T. RTE.	SECTION	COUNTY	TOTAL SHEETS	SHEET NO.
94		COOK	764	685
STA. 88+60 (SB I-57) TO STA. 1313+00 (SB RYAN)				
FED. ROAD DIST. NO. ILLINOIS FED. AID PROJECT				
• (1516.1, 1717, & 1818) R-5				
				62593



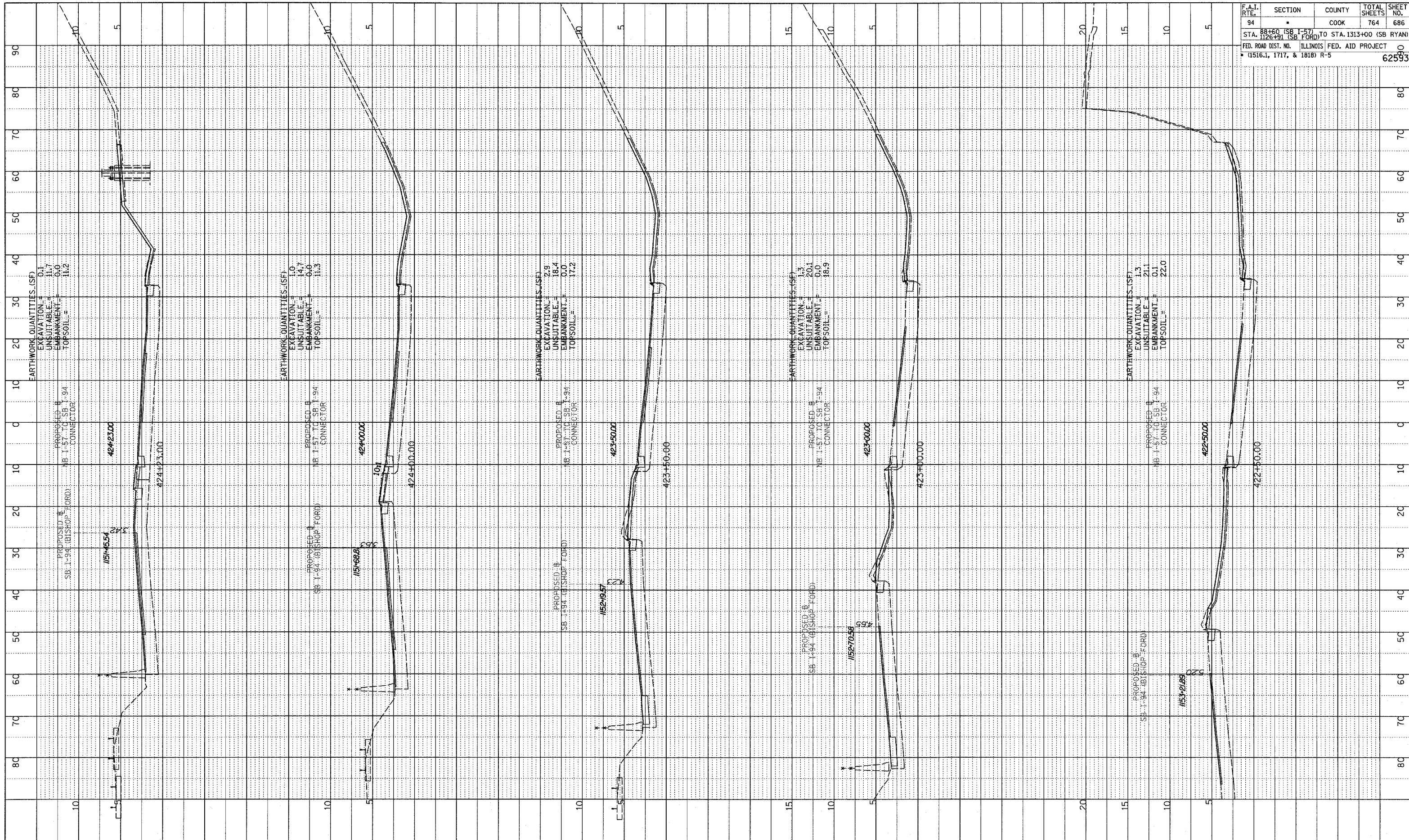
TYLIN INTERNATIONAL



EB I-57 TO I-94 CONNECTOR
 STA. 420+50 TO STA. 422+00


02/27/2006 12:02:22 PM

PROFILE SUPERVISOR
 PLOTTED BY
 NOTE BOOK NO.
 STRUCTURE NOTATIONS OFFD



F.A.I. RTE.	SECTION	COUNTY	TOTAL SHEETS	SHEET NO.
94	88+60 (SB I-57) TO STA. 126+91 (SB FORD)	COOK	764	686
	STA. 126+91 (SB FORD) TO STA. 1313+00 (SB RYAN)			
	FED. ROAD DIST. NO.	ILLINOIS	FED. AID PROJECT	
	(1516.1, 1717, & 1818) R-5			62593

TYLIN INTERNATIONAL



EB I-57 TO I-94 CONNECTOR
STA. 422+50 TO STA. 424+23

02/27/2006 12:02:22 PM P:\02\31\Road\23\02\23\SS1E.BC.dgn


F.A.I. RTE.	SECTION	COUNTY	TOTAL SHEETS	SHEET NO.
94		COOK	764	690
STA. 88+60 (SB I-57) TO STA. 1313+00 (SB RYAN)				
FED. ROAD DIST. NO. ILLINOIS FED. AID PROJECT				
(1516.1, 1717, & 1818) R-5				
				62593

Wang Engineering, INC.
 Consulting Geotechnical and Environmental Engineers
 wangeng3@wangeng.com
 1145 Main Street
 Lombard, IL 60148
 Telephone: 630 953-9928
 Fax: 630 953-9938

BORING LOG 6ACD1 Page 1 of 1

WEI Job No.: 414-07-01
 Client: T. Y. LIN International
 Project: Dan Ryan Improvements; IDOT No. D-91-421-01
 Location: From 95th Street to South of 69th Street

Datum: CCD
 Elevation: 6.12 ft
 North: 1839674.33 ft
 East: 1176395.29 ft
 Station: 127+50
 Offset: 75 LT



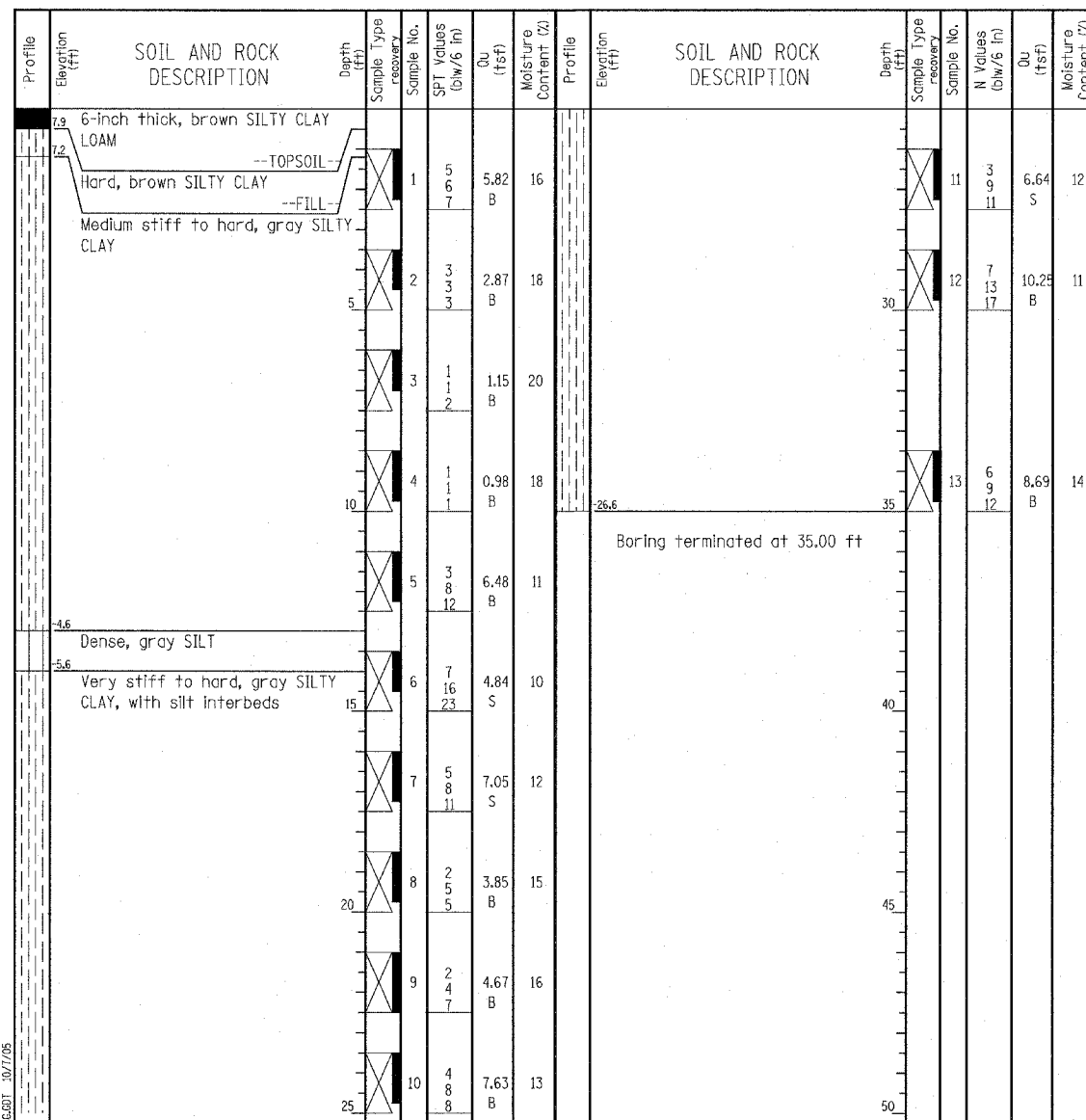
GENERAL NOTES				WATER LEVEL DATA	
Begin Drilling	08-18-2004	Complete Drilling	08-18-2004	While Drilling	▽ 33.50 ft
Drilling Contractor	Patrick Drilling	Drill Rig	CME 75 TMR	At Completion of Drilling	▽ 27.00 ft
Driller	J&L	Logger	J. Kasnick	Time After Drilling	NA
Drilling Method	3.25" ID. HSA; Boring backfilled with bentonite upon completion				
The stratification lines represent the approximate boundary between soil types; the actual transition may be gradual.					

Wang Engineering, INC.
 Consulting Geotechnical and Environmental Engineers
 wangeng3@wangeng.com
 1145 Main Street
 Lombard, IL 60148
 Telephone: 630 953-9928
 Fax: 630 953-9938

BORING LOG 6ACD2 Page 1 of 1

WEI Job No.: 414-07-01
 Client: T. Y. LIN International
 Project: Dan Ryan Improvements; IDOT No. D-91-421-01
 Location: From 95th Street to South of 69th Street

Datum: CCD
 Elevation: 8.44 ft
 North: 1839880.35 ft
 East: 1176793.68 ft
 Station: 132+17
 Offset: 78' LT



GENERAL NOTES				WATER LEVEL DATA	
Begin Drilling	08-20-2004	Complete Drilling	08-20-2004	While Drilling	▽ DRY
Drilling Contractor	Patrick Drilling	Drill Rig	CME 75 TMR	At Completion of Drilling	▽ DRY
Driller	J&L	Logger	J. Kasnick	Time After Drilling	NA
Drilling Method	3.25" ID. HSA; Boring backfilled with bentonite upon completion				
The stratification lines represent the approximate boundary between soil types; the actual transition may be gradual.					

LEGEND

NP	NON-PLASTIC
B	BULGE FAILURE
S	SHEAR FAILURE
P	POCKET PENETROMETER

TYLIN INTERNATIONAL

REVISIONS	
NAME	DATE

ILLINOIS DEPARTMENT OF TRANSPORTATION
 F.A.I. 94 (DAN RYAN EXPRESSWAY)
SOIL BORINGS 6ACD1 & 6ACD2

SCALE: N.T.S. DRAWN BY: MPG
 DATE: MARCH 1, 2006 CHECKED BY: JPM

Wang Engineering, INC.
 Consulting Geotechnical and Environmental Engineers
 wangeng3@wangeng.com
 1145 Main Street
 Lombard, IL 60148
 Telephone: 630 953-9928
 Fax: 630 953-9938

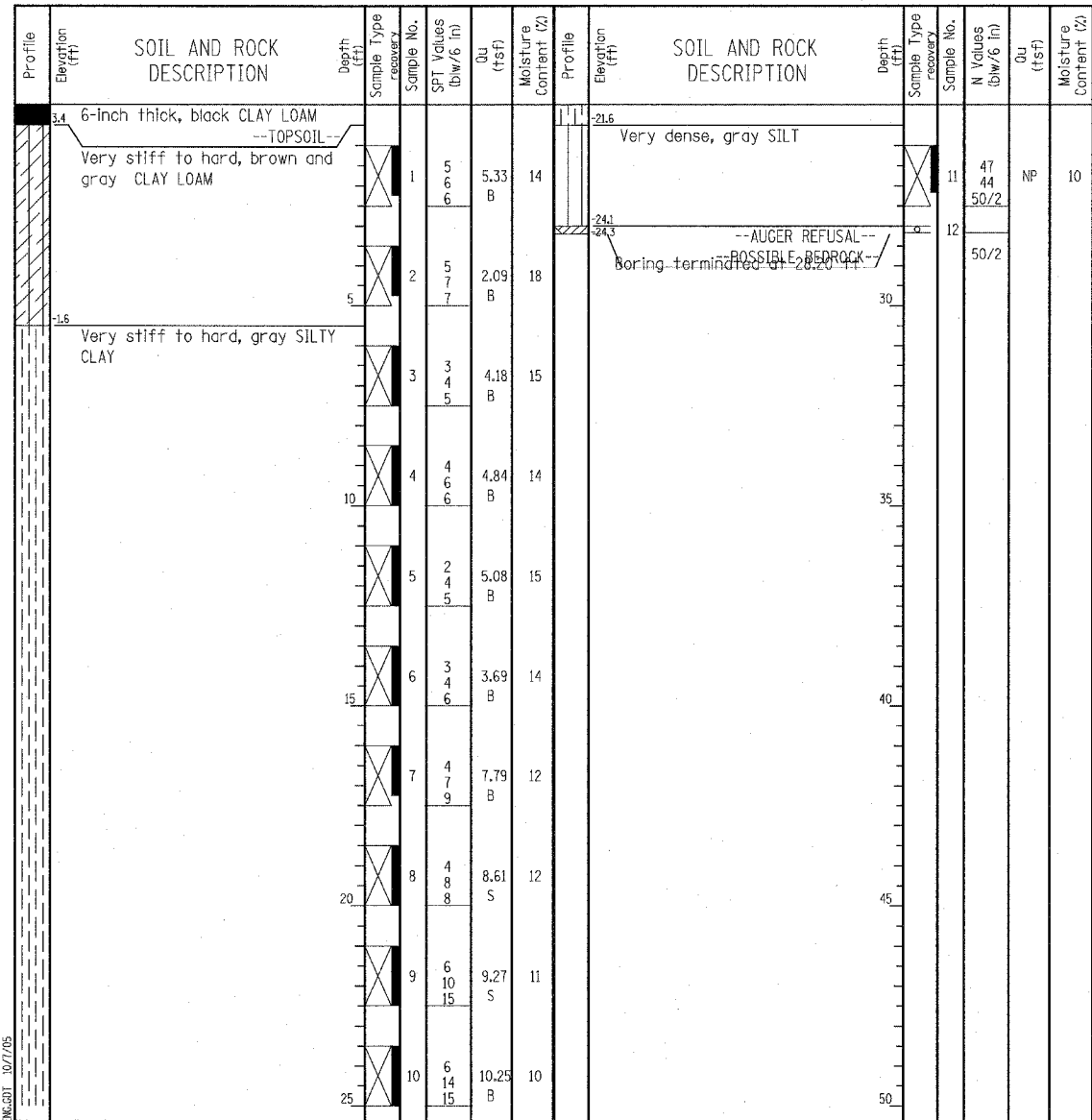
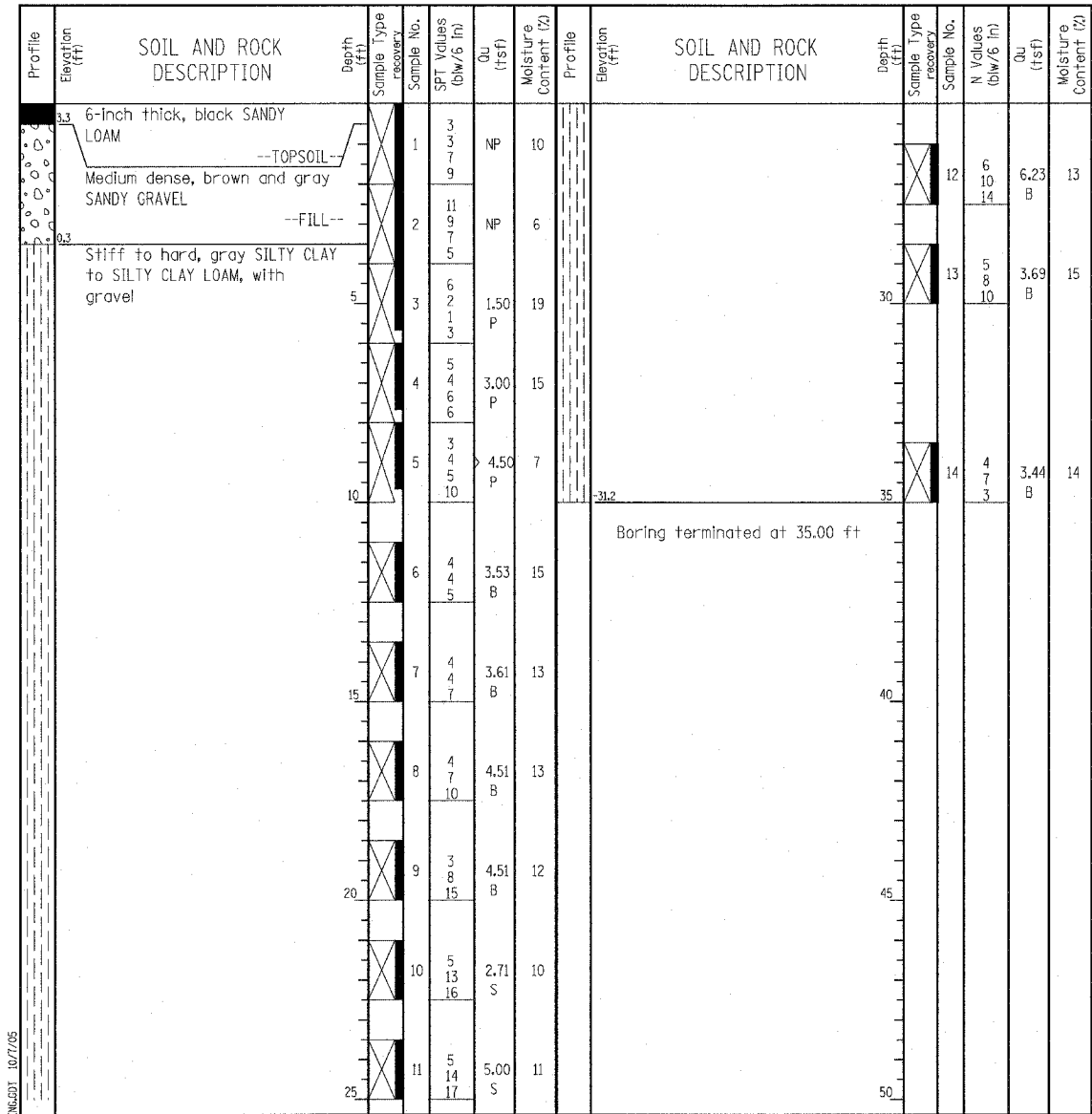
BORING LOG 6ACD3
 WEI Job No.: 414-07-01
 Client: T. Y. LIN International
 Project: Dan Ryan Improvements; IDOT No. D-91-421-01
 Location: From 95th Street to South of 69th Street

Datum: CDD
 Elevation: 3.81 ft
 North: 1840149.92 ft
 East: 117123.57 ft
 Station: 136+63
 Offset: 65' LT

Wang Engineering, INC.
 Consulting Geotechnical and Environmental Engineers
 wangeng3@wangeng.com
 1145 Main Street
 Lombard, IL 60148
 Telephone: 630 953-9928
 Fax: 630 953-9938

BORING LOG 6AIJ1
 WEI Job No.: 414-07-01
 Client: T. Y. LIN International
 Project: Dan Ryan Improvements; IDOT No. D-91-421-01
 Location: From 95th Street to South of 69th Street

Datum: CDD
 Elevation: 3.86 ft
 North: 1839569.52 ft
 East: 1175956.17 ft
 Station: 122+79
 Offset: 70' LT



GENERAL NOTES				WATER LEVEL DATA			
Begin Drilling	08-09-2004	Complete Drilling	08-31-2004	While Drilling	∇	DRY	
Drilling Contractor	Patrick Drilling	Drill Rig	CME 75 TMR	At Completion of Drilling	∇	DRY	
Driller	K&M	Logger	Y. Shiu	Time After Drilling	NA		
Checked by	N. Davis	Depth to Water	∇	NA			
Drilling Method: 3.25" ID HSA; Boring backfilled with bentonite upon completion							

GENERAL NOTES				WATER LEVEL DATA			
Begin Drilling	08-19-2004	Complete Drilling	08-19-2004	While Drilling	∇	DRY	
Drilling Contractor	Patrick Drilling	Drill Rig	CME 75 TMR	At Completion of Drilling	∇	DRY	
Driller	J&L	Logger	Y. Shiu	Time After Drilling	NA		
Checked by	N. Davis	Depth to Water	∇	NA			
Drilling Method: 3.25" ID HSA; Boring backfilled with bentonite upon completion							

LEGEND

NP NON-PLASTIC
 B BULGE FAILURE
 S SHEAR FAILURE
 P POCKET PENETROMETER

TYLIN INTERNATIONAL

REVISIONS	
NAME	DATE

ILLINOIS DEPARTMENT OF TRANSPORTATION
 F.A.I. 94 (DAN RYAN EXPRESSWAY)
 SOIL BORINGS 6ACD3 & 6AIJ1

SCALE: N.T.S. DRAWN BY: MPG
 DATE: MARCH 1, 2006 CHECKED BY: JPM

Wang Engineering, INC.
 Consulting Geotechnical and Environmental Engineers
 wangeng3@wangeng.com
 1145 Main Street
 Lombard, IL 60148
 Telephone: 630 953-9928
 Fax: 630 953-9938

BORING LOG 6MKL1
 WEI Job No.: 414-07-01
 Datum: CCD
 Elevation: 6.07 ft
 North: 1838798.30 ft
 East: 1179557.96 ft
 Station: 1137+57
 Offset: 53' LT

Client: T. Y. LIN International
 Project: Dan Ryan Improvements; IDOT No. D-91-421-01
 Location: From 95th Street to South of 69th Street

Wang Engineering, INC.
 Consulting Geotechnical and Environmental Engineers
 wangeng3@wangeng.com
 1145 Main Street
 Lombard, IL 60148
 Telephone: 630 953-9928
 Fax: 630 953-9938

BORING LOG 5MKL2
 WEI Job No.: 414-07-01
 Datum: CCD
 Elevation: 5.62 ft
 North: 1838812.25 ft
 East: 1180036.87 ft
 Station: 1132+79
 Offset: 52 LT

Client: T. Y. LIN International
 Project: Dan Ryan Improvements; IDOT No. D-91-421-01
 Location: From 95th Street to South of 69th Street

Profile Elevation (ft)	SOIL AND ROCK DESCRIPTION	Depth (ft)	Sample Type	Sample No.	SPT Values (blows/6 in)	Qu (tsf)	Moisture Content (%)	Profile Elevation (ft)	SOIL AND ROCK DESCRIPTION	Depth (ft)	Sample Type	Sample No.	N Values (blows/6 in)	Qu (tsf)	Moisture Content (%)
5.3	9-inch thick, SILTY CLAY LOAM --TOPSOIL-- Stiff to hard, brown and gray SILTY CLAY			1	2 3 4	1.64 S	33		Boring terminated at 25.00 ft						
		5		2	1 3 4	2.30 B	20			30					
		10		3	4 5 7	3.20 B	22								
		15		4	2 4 6	2.46 B	24			35					
		20		5	2 4 6	3.85 B	15			40					
		25		6	3 6 7	5.58 B	14			45					
				7	3 4 5	5.00 B	15			50					
-14.4	Dense, gray SILT			8	9 14 15	4.50 P	14								
-16.9	Hard, gray SILTY CLAY			9	11 15 22	NP	15								
-18.9				10	15 21 29	7.71 S	12								

Profile Elevation (ft)	SOIL AND ROCK DESCRIPTION	Depth (ft)	Sample Type	Sample No.	SPT Values (blows/6 in)	Qu (tsf)	Moisture Content (%)	Profile Elevation (ft)	SOIL AND ROCK DESCRIPTION	Depth (ft)	Sample Type	Sample No.	N Values (blows/6 in)	Qu (tsf)	Moisture Content (%)
5.1	6-inch thick, brown SILTY CLAY LOAM --TOPSOIL-- Very stiff to hard, gray SILTY CLAY			1	4 4 5	4.10 B	19		Boring terminated at 25.00 ft						
		5		2	4 4 5	3.28 B	24			30					
		10		3	2 4 6	2.12 B	20								
		15		4	1 4 5	4.92 B	24			35					
-4.9	Stiff, gray CLAY			5	1 3 5	1.64 B	26			40					
-7.4	Very stiff, gray SILTY CLAY LOAM, with sand interbeds			6	1 3 6	2.50 P	28			45					
-9.9	Very stiff to hard, gray SILTY CLAY			7	5 6 8	2.46 B	13			50					
		20		8	7 13 21	4.50 P	12								
		25		9	12 14 19	6.15 S	13								
-17.4	Very dense, gray SILT			10	19 24 35	NP	14								

GENERAL NOTES				WATER LEVEL DATA			
Begin Drilling	08-06-2004	Complete Drilling	08-06-2004	While Drilling	▽	DRY	
Drilling Contractor	Patrick Drilling	Drill Rig	CME 75 ATV	At Completion of Drilling	▽	DRY	
Driller	K&M	Logger	B. Fugiel	Time After Drilling	NA		
Drilling Method	3.25" ID. HSA; Boring backfilled with bentonite upon completion			Depth to Water	▽	NA	

GENERAL NOTES				WATER LEVEL DATA			
Begin Drilling	08-06-2004	Complete Drilling	08-06-2004	While Drilling	▽	14.00 ft	
Drilling Contractor	Patrick Drilling	Drill Rig	CME 75 ATV	At Completion of Drilling	▽	DRY	
Driller	J&L	Logger	B. Fugiel	Time After Drilling	NA		
Drilling Method	3.25" ID. HSA; Boring backfilled with bentonite upon completion			Depth to Water	▽	NA	

LEGEND

NP	NON-PLASTIC
B	BULGE FAILURE
S	SHEAR FAILURE
P	POCKET PENETROMETER

TYLIN INTERNATIONAL

REVISIONS	
NAME	DATE

ILLINOIS DEPARTMENT OF TRANSPORTATION
 F.A.I. 94 (DAN RYAN EXPRESSWAY)
 SOIL BORINGS 6MKL1 & 5MKL2

SCALE: N.T.S. DRAWN BY: MPG
 DATE: MARCH 1, 2006 CHECKED BY: JPM

Wang Engineering, INC.
 Consulting Geotechnical and Environmental Engineers
 wangeng3@wangeng.com
 1145 Main Street
 Lombard, IL 60148
 Telephone: 630 953-9928
 Fax: 630 953-9938

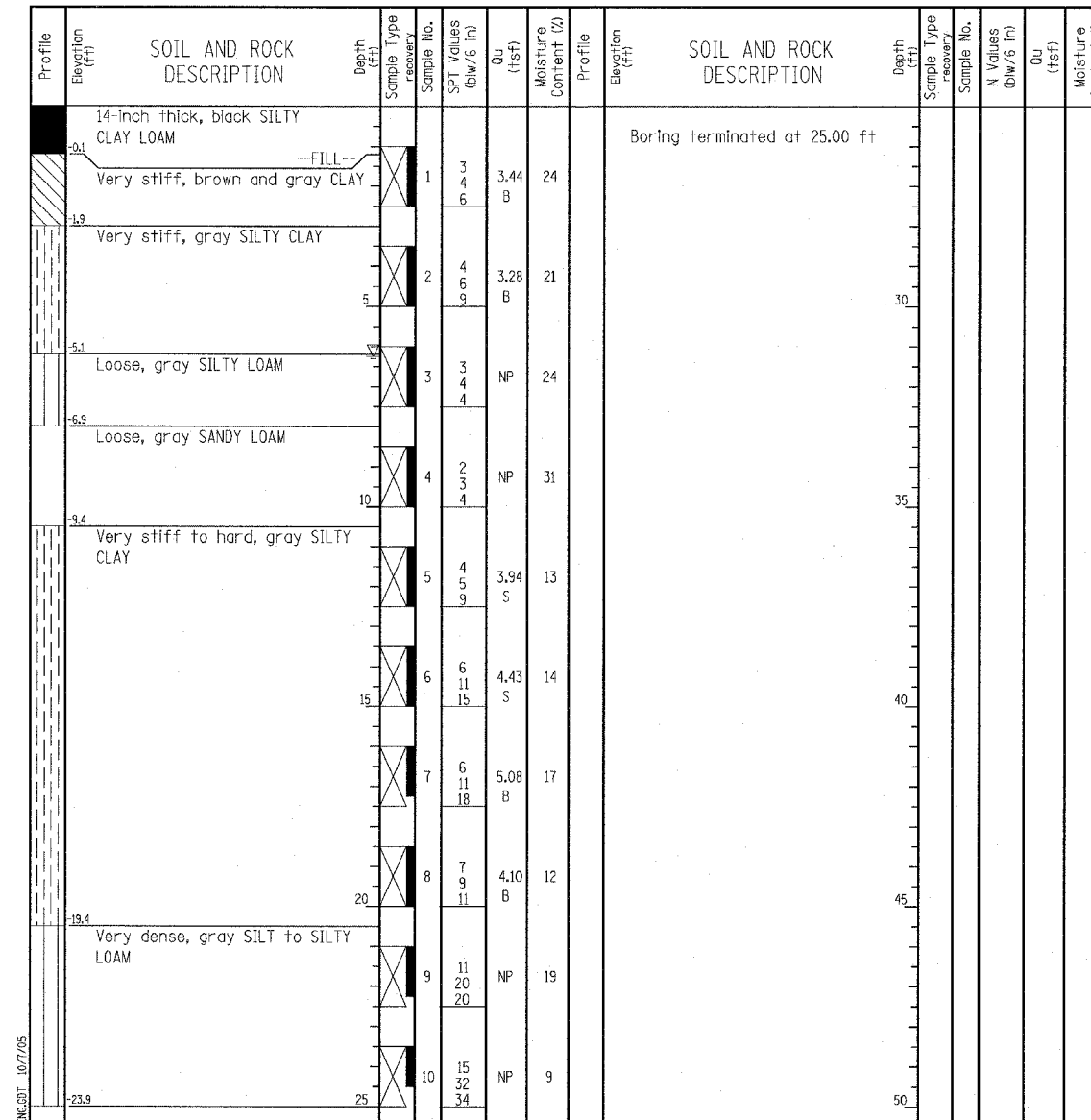
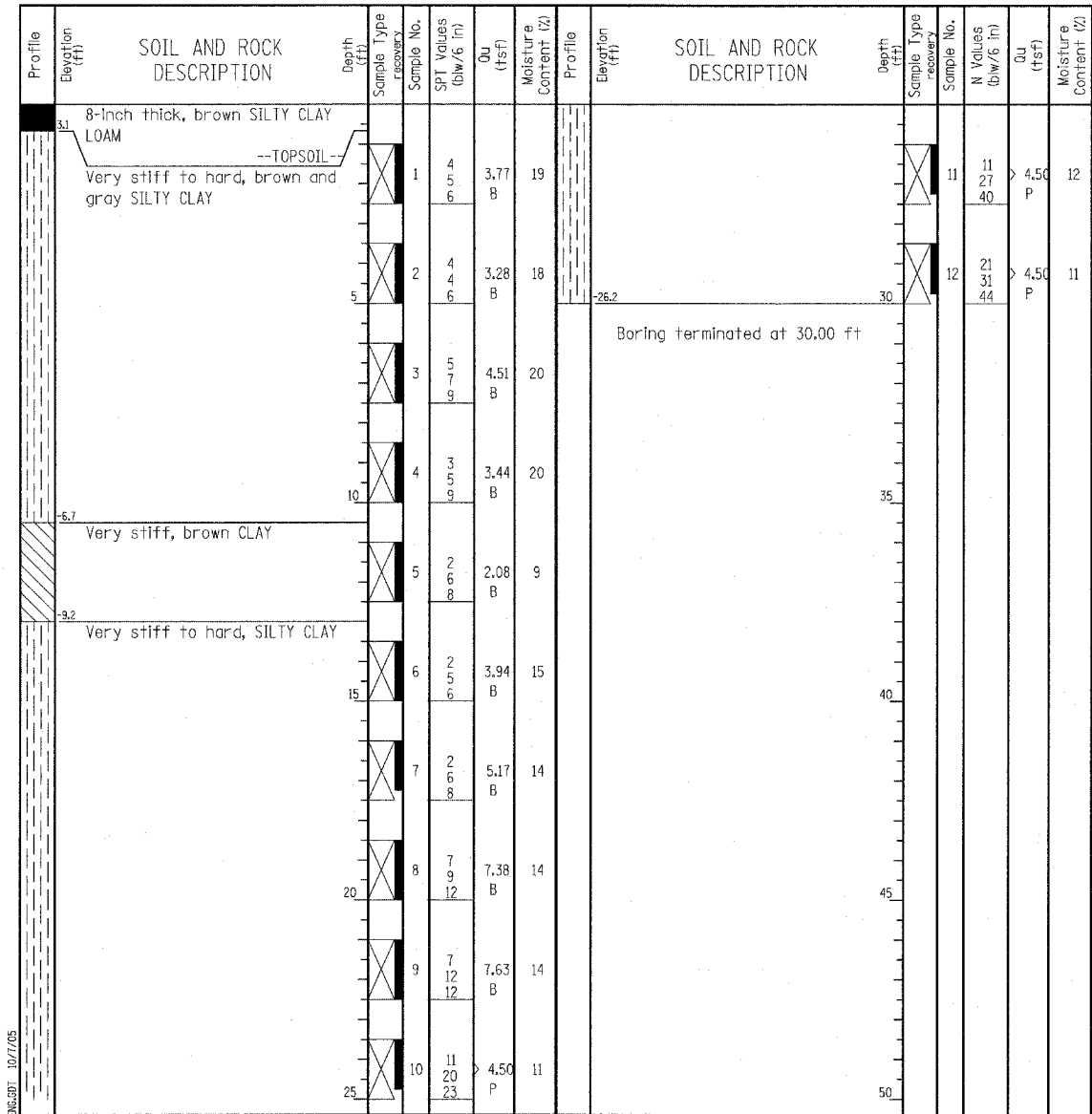
BORING LOG 5MKL3
 WEI Job No.: 414-07-01
 Client: T. Y. LIN International
 Project: Dan Ryan Improvements; IDOT No. D-91-421-01
 Location: From 95th Street to South of 69th Street

Datum: CCD
 Elevation: 3.81 ft
 North: 1838836.53 ft
 East: 1180490.04 ft
 Station: 1128+26
 Offset: 41' LT

Wang Engineering, INC.
 Consulting Geotechnical and Environmental Engineers
 wangeng3@wangeng.com
 1145 Main Street
 Lombard, IL 60148
 Telephone: 630 953-9928
 Fax: 630 953-9938

BORING LOG 6MMN1
 WEI Job No.: 414-07-01
 Client: T. Y. LIN International
 Project: Dan Ryan Improvements; IDOT No. D-91-421-01
 Location: From 95th Street to South of 69th Street

Datum: CCD
 Elevation: 1.12 ft
 North: 1838873.09 ft
 East: 1179048.38 ft
 Station: 1142+61
 Offset: 45' LT



GENERAL NOTES				WATER LEVEL DATA			
Begin Drilling	08-06-2004	Complete Drilling	08-06-2004	While Drilling	∇	DRY	
Drilling Contractor	Patrick Drilling	Drill Rig	CME 75 ATV	At Completion of Drilling	∇	DRY	
Driller	K&M	Logger	B. Fugiel	Time After Drilling	NA		
Drilling Method	3.25" ID. HSA; Boring backfilled with bentonite upon completion			Depth to Water	∇	NA	

GENERAL NOTES				WATER LEVEL DATA			
Begin Drilling	08-05-2004	Complete Drilling	08-05-2004	While Drilling	∇	6.25 ft	
Drilling Contractor	Patrick Drilling	Drill Rig	CME 75 TMR	At Completion of Drilling	∇	DRY	
Driller	J&L	Logger	B. Fugiel	Time After Drilling	NA		
Drilling Method	3.25" ID. HSA; Boring backfilled with bentonite upon completion			Depth to Water	∇	NA	

LEGEND

NP NON-PLASTIC
 B BULGE FAILURE
 S SHEAR FAILURE
 P POCKET PENETROMETER

TYLIN INTERNATIONAL

REVISIONS	
NAME	DATE

ILLINOIS DEPARTMENT OF TRANSPORTATION
 F.A.I. 94 (DAN RYAN EXPRESSWAY)
 SOIL BORINGS 5MKL3 & 6MMN1

SCALE: N.T.S. DRAWN BY: MPG
 DATE: MARCH 1, 2006 CHECKED BY: JPM

Wang Engineering, INC.
 Consulting Geotechnical and Environmental Engineers
 wangeng3@wangeng.com
 1145 Main Street
 Lombard, IL 60148
 Telephone: 630 953-9928
 Fax: 630 953-9938

BORING LOG 6MMN2
 WEI Job No.: 414-07-01
 Client: T. Y. LIN International
 Project: Dan Ryan Improvements; IDOT No. D-91-421-01
 Location: From 95th Street to South of 69th Street

Datum: CCD
 Elevation: -1.16 ft
 North: 1839019.12 ft
 East: 1178653.62 ft
 Station: 1146+72
 Offset: 51' LT

Wang Engineering, INC.
 Consulting Geotechnical and Environmental Engineers
 wangeng3@wangeng.com
 1145 Main Street
 Lombard, IL 60148
 Telephone: 630 953-9928
 Fax: 630 953-9938

BORING LOG 6MMN3
 WEI Job No.: 414-07-01
 Client: T. Y. LIN International
 Project: Dan Ryan Improvements; IDOT No. D-91-421-01
 Location: From 95th Street to South of 69th Street

Datum: CCD
 Elevation: 3.18 ft
 North: 1839269.86 ft
 East: 1178217.88 ft
 Station: 1151+56
 Offset: 92' LT

Profile Elevation (ft)	SOIL AND ROCK DESCRIPTION	Depth (ft)	Sample Type	Sample No.	SPT Values (blw/6 in)	Qu (tsf)	Moisture Content (%)	Profile Elevation (ft)	SOIL AND ROCK DESCRIPTION	Depth (ft)	Sample Type	Sample No.	N Values (blw/6 in)	Qu (tsf)	Moisture Content (%)
-2.4	14-inch thick, black CLAY LOAM Hard, gray SILTY CLAY	0-1		1	3 4 6	4.50	15		Boring terminated at 25.00 ft						
-5.2	Very stiff, gray CLAY	1-5		2	3 4 6	3.28	22								
-6.7	Very stiff to hard, gray SILTY CLAY	5-10		3	4 7 7	3.50	17								
		10-15		4	2 4 6	3.03	15								
		15-20		5	3 5 7	3.44	16								
		20-25		6	3 5 8	3.69	18								
				7	2 6 8	4.50	12								
				8	4 14 15	5.00	11								
				9	10 18 20	4.50	12								
				10	11 20 22	4.76	23								

Profile Elevation (ft)	SOIL AND ROCK DESCRIPTION	Depth (ft)	Sample Type	Sample No.	SPT Values (blw/6 in)	Qu (tsf)	Moisture Content (%)	Profile Elevation (ft)	SOIL AND ROCK DESCRIPTION	Depth (ft)	Sample Type	Sample No.	N Values (blw/6 in)	Qu (tsf)	Moisture Content (%)
	Medium stiff to very stiff, gray CLAY	0-5		1	6 4 3	3.94	21		Boring terminated at 25.00 ft						
		5-10		2	3 3 2	0.90	23								
	Very stiff to hard, gray SILTY CLAY	10-15		3	1 3 7	4.50	14								
		15-20		4	6 5 7	3.28	14								
		20-25		5	3 5 8	3.20	17								
				6	3 6 9	4.26	15								
				7	8 14 21	4.50	12								
				8	7 18 22	4.59	12								
				9	13 30 27	4.50	11								
				10	10 26 41	4.50	24								

GENERAL NOTES				WATER LEVEL DATA			
Begin Drilling	08-05-2004	Complete Drilling	08-05-2004	While Drilling	▽	DRY	
Drilling Contractor	Patrick Drilling	Drill Rig	CME 75 TMR	At Completion of Drilling	▽	DRY	
Driller	J&L	Logger	B. Fugiel	Time After Drilling	NA		
Drilling Method	3.25" ID HSA; Boring backfilled with bentonite upon completion			Depth to Water	▽	NA	
The stratification lines represent the approximate boundary between soil types; the actual transition may be gradual.							

GENERAL NOTES				WATER LEVEL DATA			
Begin Drilling	08-05-2004	Complete Drilling	08-05-2004	While Drilling	▽	DRY	
Drilling Contractor	Patrick Drilling	Drill Rig	CME 75 ATV	At Completion of Drilling	▽	DRY	
Driller	J&L	Logger	B. Fugiel	Time After Drilling	NA		
Drilling Method	3.25" ID HSA; Boring backfilled with bentonite upon completion			Depth to Water	▽	NA	
The stratification lines represent the approximate boundary between soil types; the actual transition may be gradual.							

LEGEND

NP	NON-PLASTIC
B	BULGE FAILURE
S	SHEAR FAILURE
P	POCKET PENETROMETER

TYLIN INTERNATIONAL

REVISIONS	
NAME	DATE

ILLINOIS DEPARTMENT OF TRANSPORTATION
 F.A.I. 94 (DAN RYAN EXPRESSWAY)
SOIL BORINGS 6MMN2 & 6MMN3

SCALE: N.T.S. DRAWN BY: MPG
 DATE: MARCH 1, 2006 CHECKED BY: JPM

Wang Engineering, Inc.
 Consulting Geotechnical and Environmental Engineers
 wangeng3@wangeng.com
 1145 Main Street
 Lombard, IL 60148
 Telephone: 630 953-9928
 Fax: 630 953-9938

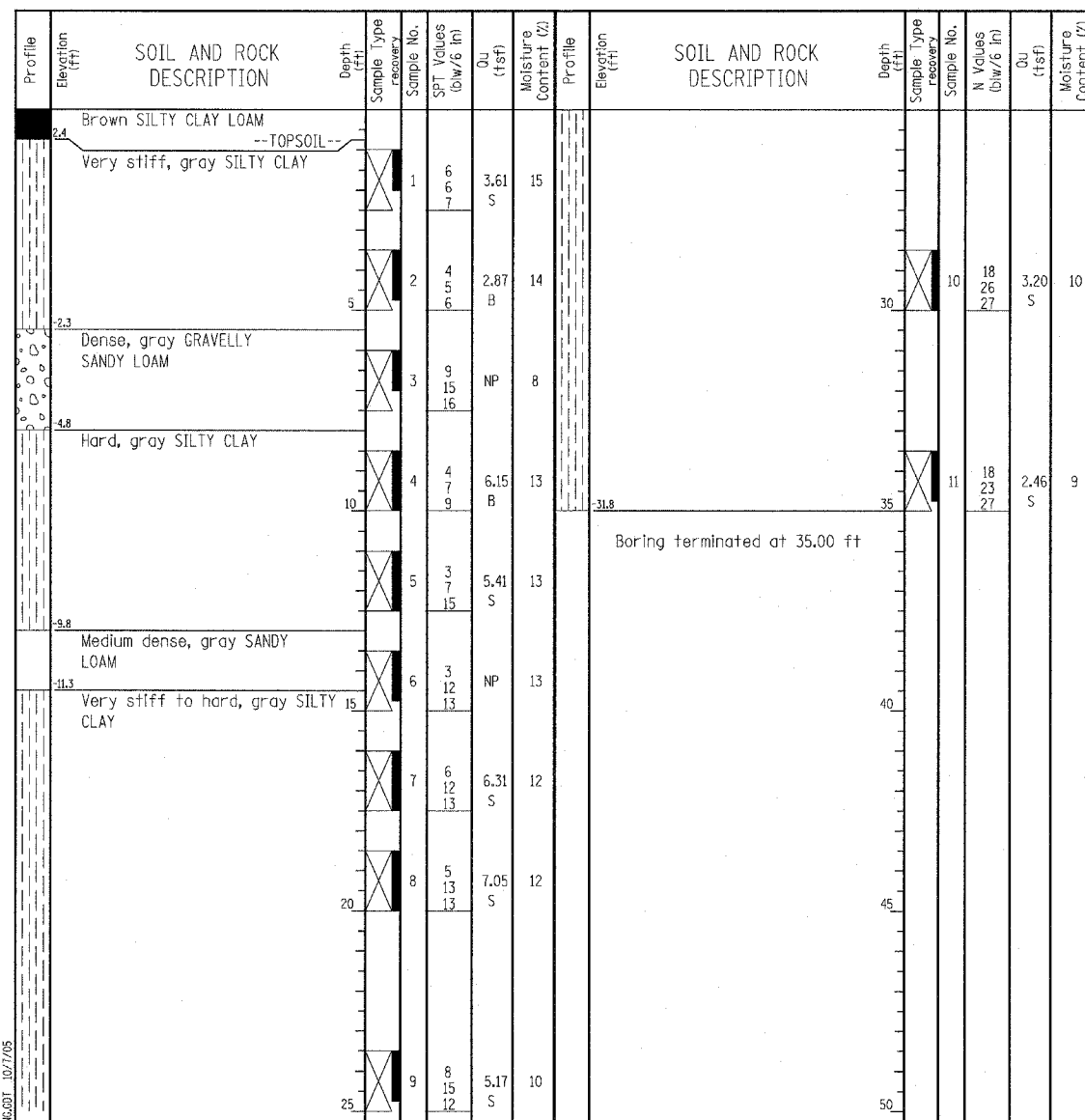
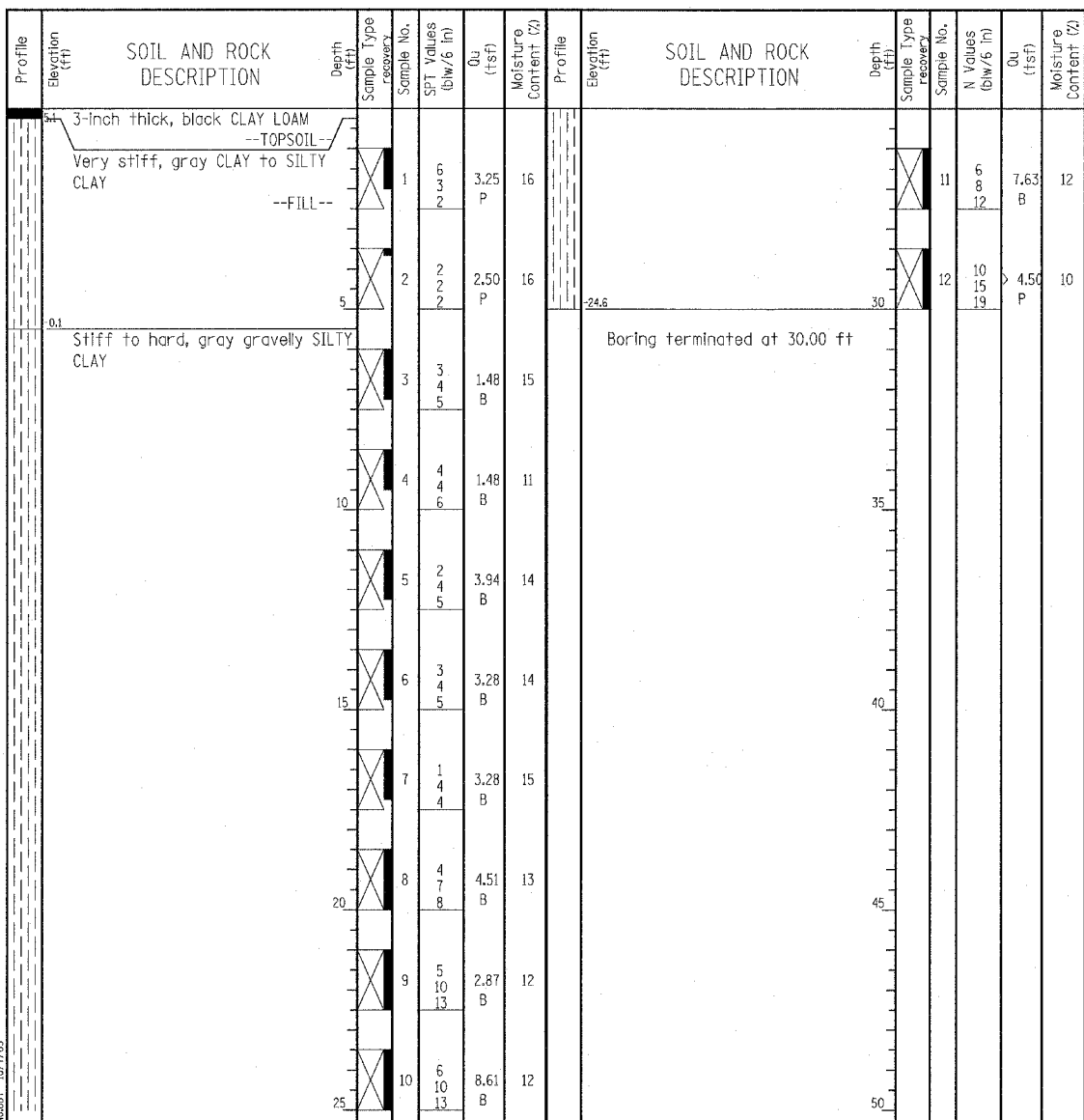
BORING LOG 5MMN5
 WEI Job No.: 414-07-01
 Client: T. Y. LIN International
 Project: Dan Ryan Improvements; IDOT No. D-91-421-01
 Location: From 95th Street to South of 69th Street

Datum: CCD
 Elevation: 5.38 ft
 North: 1839569.88 ft
 East: 1177468.46 ft
 Station: 420+54
 Offset: 65' LT

Wang Engineering, Inc.
 Consulting Geotechnical and Environmental Engineers
 wangeng3@wangeng.com
 1145 Main Street
 Lombard, IL 60148
 Telephone: 630 953-9928
 Fax: 630 953-9938

BORING LOG 50AB2
 WEI Job No.: 414-07-01
 Client: T. Y. LIN International
 Project: Dan Ryan Improvements; IDOT No. D-91-421-01
 Location: From 95th Street to South of 69th Street

Datum: CCD
 Elevation: 3.17 ft
 North: 1841352.81 ft
 East: 1177639.30 ft
 Station: 150+31
 Offset: 72' LT



GENERAL NOTES				WATER LEVEL DATA			
Begin Drilling	08-03-2004	Complete Drilling	08-03-2004	While Drilling	∇	DRY	
Drilling Contractor	Patrick Drilling	Drill Rig	CME 75 TMR	At Completion of Drilling	∇	DRY	
Driller	J&L	Logger	Y. Shiu	Time After Drilling	NA		
Drilling Method	3.25" ID. HSA; Boring backfilled with bentonite upon completion			Depth to Water	∇	NA	

GENERAL NOTES				WATER LEVEL DATA			
Begin Drilling	08-10-2004	Complete Drilling	08-10-2004	While Drilling	∇	DRY	
Drilling Contractor	Patrick Drilling	Drill Rig	CME 75 ATV	At Completion of Drilling	∇	DRY	
Driller	J&L	Logger	J. Kasnick	Time After Drilling	NA		
Drilling Method	3.25" ID. HSA; Boring backfilled with bentonite upon completion			Depth to Water	∇	NA	

LEGEND


NP NON-PLASTIC
 B BULGE FAILURE
 S SHEAR FAILURE
 P POCKET PENETROMETER

TYLIN INTERNATIONAL

REVISIONS	
NAME	DATE

ILLINOIS DEPARTMENT OF TRANSPORTATION
 F.A.I. 94 (DAN RYAN EXPRESSWAY)
 SOIL BORINGS 5MMN5 & 50AB2

SCALE: N.T.S. DRAWN BY: MPG
 DATE: MARCH 1, 2006 CHECKED BY: JPM

 Wang Engineering, INC. Consulting Geotechnical and Environmental Engineers wangeng3@wangeng.com 1145 Main Street Lombard, IL 60148 Telephone: 630 953-9928 Fax: 630 953-9938	BORING LOG 6PAB4 WEI Job No.: 414-07-01	Datum: CCD Elevation: -4.83 ft North: 1847445.17 ft East: 1177526.98 ft Station: 1260+66 Offset: 77' LT
	Client: T. Y. LIN International Project: Dan Ryan Improvements; IDOT No. D-91-421-01 Location: From 95th Street to South of 69th Street	

Profile Elevation (ft)	SOIL AND ROCK DESCRIPTION	Depth (ft)	Sample No.	SPT Values (blw/6 in)	QU (tsf)	Moisture Content (%)	Profile Elevation (ft)	SOIL AND ROCK DESCRIPTION	Depth (ft)	Sample No.	N Values (blw/6 in)	QU (tsf)	Moisture Content (%)
-5.3	Brown SILTY CLAY						-30.8	WEATHERED BEDROCK					
-5.4	Hard, brown SILTY CLAY LOAM		1	3 7 9	4.50 P	14	-31.6	--AUGER REFUSAL--		10	8823	NP	13
	Hard, brown and gray SILTY CLAY							Boring terminated at 26.75 ft					
-3.1	Medium dense, gray SILTY LOAM		2	6 11 11	4.50 P	14							
			3	13 12 14	NP	20							
-12.8	Hard, gray SILTY CLAY		4	7 9 9	6.15 B	12							
			5	6 8 11	5.33 B	13							
			6	6 12 14	6.97 S	11							
			7	7 12 15	6.31 S	12							
			8	8 19 28	7.46 S	10							
			9	19 29 48	4.50 P	9							

GENERAL NOTES				WATER LEVEL DATA			
Begin Drilling	08-10-2004	Complete Drilling	08-10-2004	While Drilling	▽	DRY	
Drilling Contractor	Patrick Drilling	Drill Rig	CME 75 ATV	At Completion of Drilling	▽	DRY	
Driller	J&L	Logger	J. Kasnick	Time After Drilling	NA		
Drilling Method	3.25" ID; HSA; Boring backfilled with bentonite upon completion			Depth to Water	▽	NA	
				The stratification lines represent the approximate boundary between soil types; the actual transition may be gradual.			

LEGEND

NP	NON-PLASTIC
B	BULGE FAILURE
S	SHEAR FAILURE
P	POCKET PENETROMETER

TYLIN INTERNATIONAL

REVISIONS	
NAME	DATE

ILLINOIS DEPARTMENT OF TRANSPORTATION
 F.A.I. 94 (DAN RYAN EXPRESSWAY)
SOIL BORING 6PAB4

SCALE: N.T.S. DRAWN BY: MPG
 DATE: MARCH 1, 2006 CHECKED BY: JPM

Wang Engineering, INC.
 Consulting Geotechnical and Environmental Engineers
 wangeng3@wangeng.com
 1145 Main Street
 Lombard, IL 60148
 Telephone: 630 953-9928
 Fax: 630 953-9938

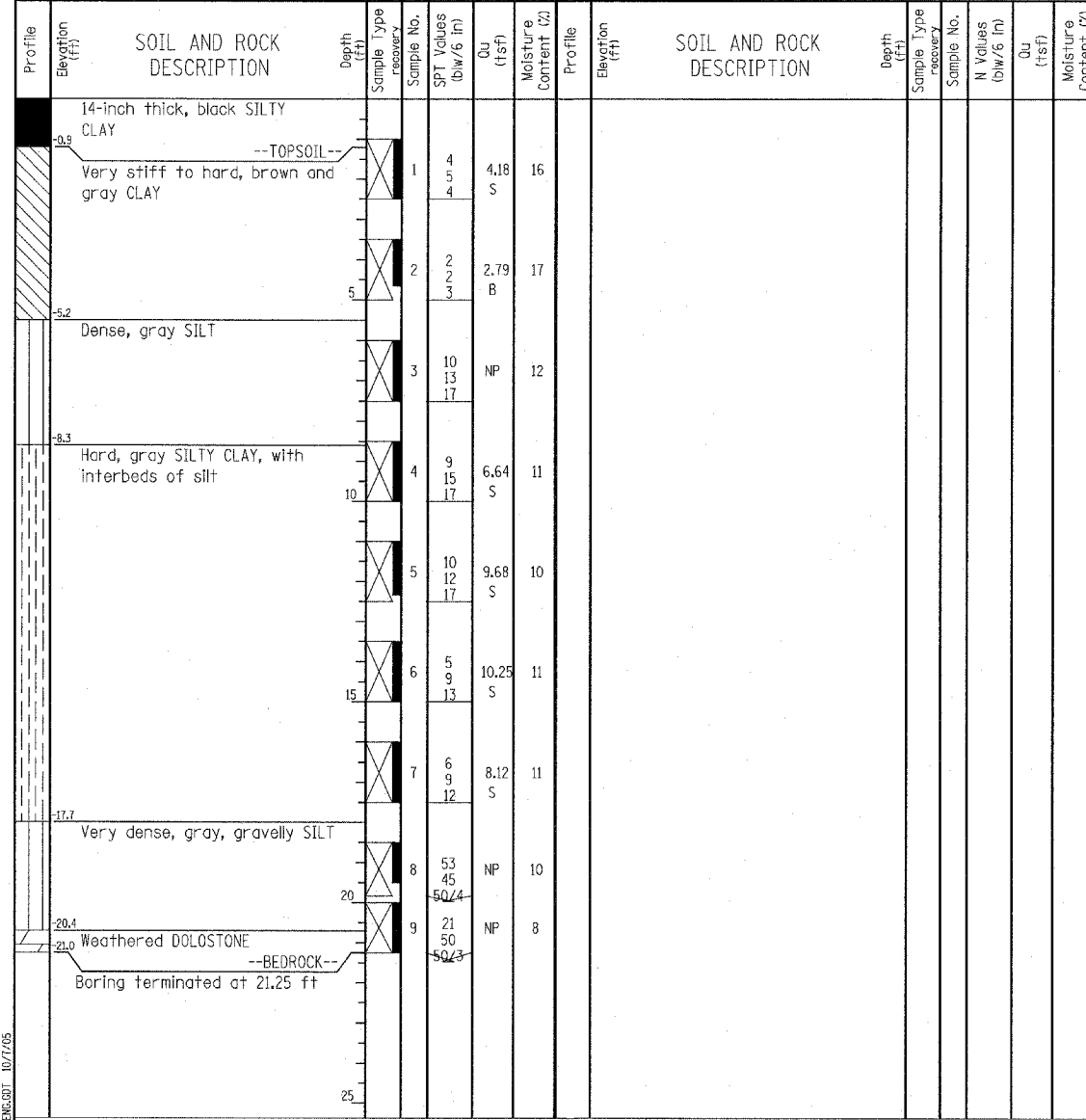

BORING LOG JP-02
 WEI Job No.: 414-07-01
 Datum: CCD
 Elevation: -4.40 ft
 North: 1844525.47 ft
 East: 1177624.04 ft
 Station: 1231+44.3
 Offset: -63.54 LT

Client: T. Y. LIN International
 Project: Dan Ryan Improvements; IDOT No. D-91-421-01
 Location: From 95th Street to South of 69th Street

Wang Engineering, INC.
 Consulting Geotechnical and Environmental Engineers
 wangeng3@wangeng.com
 1145 Main Street
 Lombard, IL 60148
 Telephone: 630 953-9928
 Fax: 630 953-9938

BORING LOG JP-04
 WEI Job No.: 414-07-01
 Datum: CCD
 Elevation: 0.27 ft
 North: 1845349.31 ft
 East: 1177567.51 ft
 Station: 1239+67.4
 Offset: -96.5 LT

Client: T. Y. LIN International
 Project: Dan Ryan Improvements; IDOT No. D-91-421-01
 Location: From 95th Street to South of 69th Street



GENERAL NOTES				WATER LEVEL DATA			
Begin Drilling	05-05-2003	Complete Drilling	05-05-2003	While Drilling	▽	DRY	
Drilling Contractor	Patrick Drilling	Drill Rig	CME 75 TMR	At Completion of Drilling	▽	DRY	
Driller	K&J	Logger	S. Patel	Time After Drilling	NA		
Drilling Method	3.25" ID, HSA; Boring backfilled with bentonite upon completion			Depth to Water	▽	NA	

GENERAL NOTES				WATER LEVEL DATA			
Begin Drilling	05-02-2003	Complete Drilling	05-02-2003	While Drilling	▽	DRY	
Drilling Contractor	Patrick Drilling	Drill Rig	CME 75 TMR	At Completion of Drilling	▽	DRY	
Driller	K&J	Logger	S. Patel	Time After Drilling	NA		
Drilling Method	3.25" ID, HSA; Boring backfilled with bentonite upon completion			Depth to Water	▽	NA	

LEGEND

NP NON-PLASTIC
 B BULGE FAILURE
 S SHEAR FAILURE
 P POCKET PENETROMETER

TYLIN INTERNATIONAL

REVISIONS	
NAME	DATE

ILLINOIS DEPARTMENT OF TRANSPORTATION
 F.A.I. 94 (DAN RYAN EXPRESSWAY)
 SOIL BORINGS JP-02 & JP-04

SCALE: N.T.S. DRAWN BY: MPG
 DATE: MARCH 1, 2006 CHECKED BY: JPM

Wang Engineering, INC.
Consulting Geotechnical and Environmental Engineers
wangeng3@wangeng.com
1145 Main Street
Lombard, IL 60148
Telephone: 630 953-9928
Fax: 630 953-9938

BORING LOG JP-06
WEI Job No.: 414-07-01
Client: T. Y. LIN International
Project: Dan Ryan Improvements; IDOT No. D-91-421-01
Location: From 95th Street to South of 69th Street

Datum: CCD
Elevation: -9.95 ft
North: 1847186.56 ft
East: 1177545.01 ft
Station: 1258+06.5
Offset: -66.37 LT

Page 1 of 1

Profile Elevation (ft)	SOIL AND ROCK DESCRIPTION	Depth (ft)	Sample No.	SPT Values (blw/6 in)	QU (tsf)	Moisture Content (%)	Profile Elevation (ft)	SOIL AND ROCK DESCRIPTION	Depth (ft)	Sample No.	N Values (blw/6 in)	QU (tsf)	Moisture Content (%)
-11.2	14-inch thick, black LOAM --TOPSOIL--												
	Very stiff to hard, gray, gravelly SILTY CLAY to CLAY		1	5 6	3.28 S	18							
		5	2	1 8 6	3.85 B	13							
			3	4 9 12	7.38 S	12							
		10	4	3 8 11	4.51 S	12							
			5	8 14 26	7.46 S	11							
-24.5	Very dense, gray SILT	15	6	7 20 39	NP	9							
			7	12 34 52	NP	14							
			8	14 33 47	NP	14							
-30.0	Boring terminated at 20.00 ft	20											

GENERAL NOTES				WATER LEVEL DATA			
Begin Drilling	05-02-2003	Complete Drilling	05-02-2003	While Drilling	∇	DRY	
Drilling Contractor	Patrick Drilling	Drill Rig	CME 75 ATV	At Completion of Drilling	∇	DRY	
Driller	K&J	Logger	S. Patel	Time After Drilling	NA		
Drilling Method	3.25" ID HSA; Boring backfilled with bentonite upon completion			Depth to Water	∇	NA	
				The stratification lines represent the approximate boundary between soil types; the actual transition may be gradual.			

Wang Engineering, INC.
Consulting Geotechnical and Environmental Engineers
wangeng3@wangeng.com
1145 Main Street
Lombard, IL 60148
Telephone: 630 953-9928
Fax: 630 953-9938

BORING LOG JP-08
WEI Job No.: 414-07-01
Client: T. Y. LIN International
Project: Dan Ryan Improvements; IDOT No. D-91-421-01
Location: From 95th Street to South of 69th Street

Datum: CCD
Elevation: -3.05 ft
North: 1847835.81 ft
East: 1177528.87 ft
Station: 1264+56
Offset: -63.93 LT

Page 1 of 1

Profile Elevation (ft)	SOIL AND ROCK DESCRIPTION	Depth (ft)	Sample No.	SPT Values (blw/6 in)	QU (tsf)	Moisture Content (%)	Profile Elevation (ft)	SOIL AND ROCK DESCRIPTION	Depth (ft)	Sample No.	N Values (blw/6 in)	QU (tsf)	Moisture Content (%)
-4.1	13-inch thick, black LOAM --TOPSOIL--												
	Very stiff, brown and gray, gravelly CLAY		1	3 7 8	2.20 S	16	-28.5	Hard, gray, gravelly SILTY CLAY		11	12 15 22	4.26 S	11
		5	2	6 6 7	2.87 B	16	-30.3	Weathered DOLOSTONE --BEDROCK--		12	62 52 41	NP	6
			3	6 11 15	NP	20	-33.0	Boring terminated at 30.00 ft					
-8.5	Medium dense, gray SILT												
		10	4	5 10 11	4.92 S	13							
			5	10 20 22	NP	10							
		15	6	5 12 15	4.76 S	12							
			7	7 12 14	4.67 S	13							
		20	8	8 16 29	5.90 S	10							
			9	25 32 45	3.53 S	11							
		25	10	27 34 42	NP	8							

GENERAL NOTES				WATER LEVEL DATA			
Begin Drilling	05-02-2003	Complete Drilling	05-02-2003	While Drilling	∇	20.50 ft	
Drilling Contractor	Patrick Drilling	Drill Rig	CME 75 ATV	At Completion of Drilling	∇	DRY	
Driller	K&J	Logger	S. Patel	Time After Drilling	NA		
Drilling Method	3.25" ID HSA; Boring backfilled with bentonite upon completion			Depth to Water	∇	NA	
				The stratification lines represent the approximate boundary between soil types; the actual transition may be gradual.			

LEGEND

NP	NON-PLASTIC
B	BULGE FAILURE
S	SHEAR FAILURE
P	POCKET PENETROMETER

TYLIN INTERNATIONAL

REVISIONS	
NAME	DATE

ILLINOIS DEPARTMENT OF TRANSPORTATION
F.A.I. 94 (DAN RYAN EXPRESSWAY)
SOIL BORINGS JP-06 & JP-08

SCALE: N.T.S. DRAWN BY: MPG
DATE: MARCH 1, 2006 CHECKED BY: JPM

W Wang Engineering, INC.
Consulting Geotechnical and Environmental Engineers
wangeng3@wangeng.com
1145 Main Street
Lombard, IL 60148
Telephone: 630 953-9928
Fax: 630 953-9938

BORING LOG JP-10

WEI Job No.: 414-07-01

Datum: CCD
Elevation: -0.70 ft
North: 1849435.56 ft
East: 1177471.83 ft
Station: 1280+56.04
Offset: -75.15 LT

Client: T. Y. LIN International
Project: Dan Ryan Improvements; IDOT No. D-91-421-01
Location: From 95th Street to South of 69th Street

Page 1 of 1

W Wang Engineering, INC.
Consulting Geotechnical and Environmental Engineers
wangeng3@wangeng.com
1145 Main Street
Lombard, IL 60148
Telephone: 630 953-9928
Fax: 630 953-9938

BORING LOG JP-12

WEI Job No.: 414-07-01

Datum: CCD
Elevation: -10.74 ft
North: 1850151.66 ft
East: 1177470.58 ft
Station: 1287+72.61
Offset: -55.90 LT

Client: T. Y. LIN International
Project: Dan Ryan Improvements; IDOT No. D-91-421-01
Location: From 95th Street to South of 69th Street

Page 1 of 1

Profile Elevation (ft)	SOIL AND ROCK DESCRIPTION	Depth (ft)	Sample Type	Sample No.	SPT Values (blows/6 in)	Qu (tsf)	Moisture Content (%)	Profile Elevation (ft)	SOIL AND ROCK DESCRIPTION	Depth (ft)	Sample Type	Sample No.	N Values (blows/6 in)	Qu (tsf)	Moisture Content (%)
-1.8	13-inch thick, brown and black SILTY CLAY --TOPSOIL-- Very stiff to hard, gray, gravelly CLAY to SILTY CLAY, with interbeds of silt							-26.2	Very dense, SILTY LOAM						
		1		4	5,41	16				11		31	4.00	9	
		4		4						12		21	3.50	7	
		5		4						13		21	5.33	10	
		10		8	2.50	11				14		13	2.71	9	
		15		6	6.40	10									
		20		5	5.33	12									
		25		5	3.61	11									
		30		8	3.20	11									
		35		13	3.85	11									
		40		8	3.12	11									
		45													
		50													

Profile Elevation (ft)	SOIL AND ROCK DESCRIPTION	Depth (ft)	Sample Type	Sample No.	SPT Values (blows/6 in)	Qu (tsf)	Moisture Content (%)	Profile Elevation (ft)	SOIL AND ROCK DESCRIPTION	Depth (ft)	Sample Type	Sample No.	N Values (blows/6 in)	Qu (tsf)	Moisture Content (%)
-11.2	6-inch thick CONCRETE --PAVEMENT--														
-11.9	Medium dense, brown, coarse SAND --BASE COURSE--														
	Stiff to hard, brown and gray, gravelly CLAY to SILTY CLAY	1		7	1.80	11				1		7	1.80	11	
		2		6	7.38	11				2		6	7.38	11	
		5		10	8.04	10				3		10	8.04	10	
		10		10	4.35	11				4		10	4.35	11	
		15		5	8.04	11				5		5	8.04	11	
		20		14	NP	9				6		14	NP	9	
		25		18	NP	9				7		18	NP	9	
		30		32	5.33	9				8		32	5.33	9	

GENERAL NOTES				WATER LEVEL DATA			
Begin Drilling	04-29-2003	Complete Drilling	04-29-2003	While Drilling	∇	DRY	
Drilling Contractor	Patrick Drilling	Drill Rig	CME 75 ATV	At Completion of Drilling	∇	DRY	
Driller	K&J	Logger	J. Kasnick	Time After Drilling	NA		
Drilling Method	3.25" ID. HSA; Boring backfilled with bentonite upon completion			Depth to Water	∇	NA	
The stratification lines represent the approximate boundary between soil types; the actual transition may be gradual.							

GENERAL NOTES				WATER LEVEL DATA			
Begin Drilling	05-01-2003	Complete Drilling	05-01-2003	While Drilling	∇	DRY	
Drilling Contractor	Patrick Drilling	Drill Rig	CME 75 ATV	At Completion of Drilling	∇	DRY	
Driller	K&J	Logger	S. Patel	Time After Drilling	NA		
Drilling Method	3.25" ID. HSA; Boring backfilled with bentonite upon completion			Depth to Water	∇	NA	
The stratification lines represent the approximate boundary between soil types; the actual transition may be gradual.							

LEGEND

NP NON-PLASTIC
B BULGE FAILURE
S SHEAR FAILURE
P POCKET PENETROMETER

REVISIONS	
NAME	DATE

TYLIN INTERNATIONAL

W Wang Engineering, INC.
 Consulting Geotechnical and Environmental Engineers
 wangeng3@wangeng.com
 1145 Main Street
 Lombard, IL 60148
 Telephone: 630 953-9928
 Fax: 630 953-9938

BORING LOG JP-14 Page 1 of 1

WEI Job No.: 414-07-01
 Client: T. Y. LIN International
 Project: Dan Ryan Improvements; IDOT No. D-91-421-01.
 Location: From 95th Street to South of 69th Street

Datum: CCD
 Elevation: -9.97 ft
 North: 1852507.53 ft
 East: 1177401.73 ft
 Station: 1311+29.48
 Offset: -57.29 LT

Profile Elevation (ft)	SOIL AND ROCK DESCRIPTION	Depth (ft)	Sample No.	SPT Values (blows/6 in)	Qu (tsf)	Moisture Content (%)	Profile Elevation (ft)	SOIL AND ROCK DESCRIPTION	Depth (ft)	Sample No.	N Values (blows/6 in)	Qu (tsf)	Moisture Content (%)
-10.5	6-inch thick CONCRETE												
-11.1	--PAVEMENT-- 7-inch thick, brown, medium dense SAND		1	7 8 9	> 4.50	P							
	--BASE COURSE-- Very stiff to hard, brown and gray CLAY, with interbeds of silt and sand		2	5 4 6	3.50	P							
			3	4 8 10	> 4.50	P							
			4	3 6 10	5.00	S							
			5	4 8 12	4.67	S							
			6	3 5 11	3.77	S							
-25.5	Very stiff to hard, gray, gravelly SILTY CLAY		7	5 11 10	3.20	S							
			8	4 7 11	3.44	S							
			9	11 19 27	> 4.50	P							
			10	25 45 45	6.56	S							
-34.0	Boring terminated at 24.00 ft												

GENERAL NOTES				WATER LEVEL DATA	
Begin Drilling	05-01-2003	Complete Drilling	05-01-2003	While Drilling	∇
Drilling Contractor	Patrick Drilling	Drill Rig	CME 75 ATV	At Completion of Drilling	∇ DRY
Driller	K&J	Logger	S. Patel	Time After Drilling	NA
Drilling Method	3.25" ID HSA; Boring backfilled with bentonite upon completion			Depth to Water	∇ NA
The stratification lines represent the approximate boundary between soil types; the actual transition may be gradual.					

LEGEND

NP	NON-PLASTIC
B	BULGE FAILURE
S	SHEAR FAILURE
P	POCKET PENETROMETER

TYLIN INTERNATIONAL

REVISIONS	
NAME	DATE

ILLINOIS DEPARTMENT OF TRANSPORTATION
 F.A.I. 94 (DAN RYAN EXPRESSWAY)
 SOIL BORINGS JP-14

SCALE: N.T.S. DRAWN BY: MPG
 DATE: MARCH 1, 2006 CHECKED BY: JPM