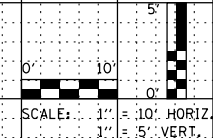
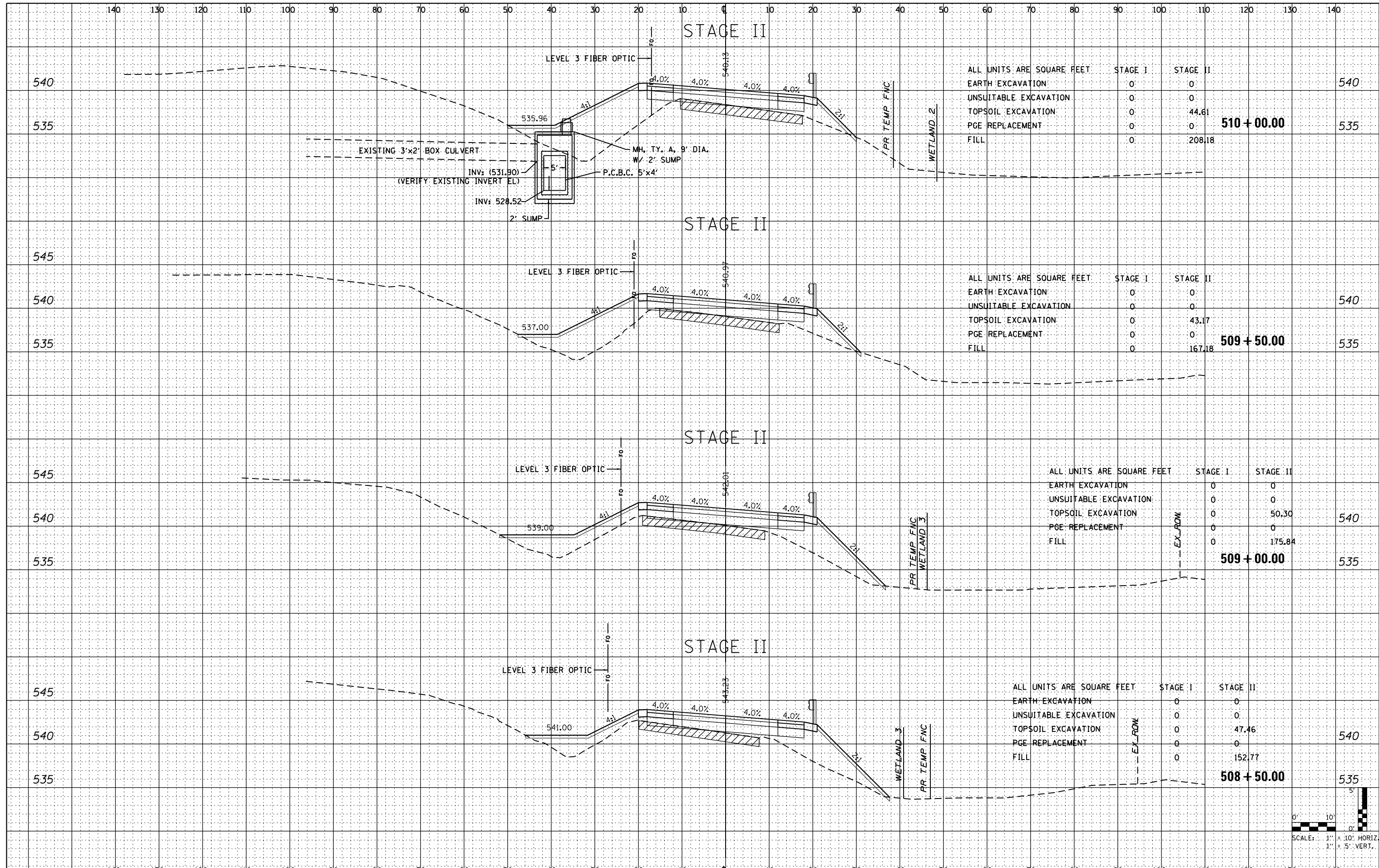


DATE _____
 BY _____
 SURVEYED _____
 PLOTTED _____
 TEMPLATE _____
 NO. _____
 FINISHED SURVEY _____
 NOTE BOOK _____
 NO. _____

DATE _____
 BY _____
 SURVEYED _____
 PLOTTED _____
 TEMPLATE _____
 NO. _____
 ORIGINAL SURVEY _____
 NOTE BOOK _____
 NO. _____



FILE NAME = 0160130-shr-SEFR.dgn
 PLOT DATE = 1/16/2016
 PLOT SCALE = 20.0000' / 1\"/>

CHRISTIAN-ROGE & ASSOCIATES, INC.
 ENGINEERS-PLANNERS-SURVEYORS
 221 NORTH LASALLE STREET, SUITE 300
 CHICAGO, ILLINOIS 60601
 PHONE: (312) 577-3300

DESIGNED - S.J.P.	REVISED - MAY 7, 2015 - 404
DRAWN - B.K.	REVISED -
CHECKED - M.P.	REVISED -
DATE - JANUARY 15, 2016	REVISED -

STATE OF ILLINOIS
DEPARTMENT OF TRANSPORTATION

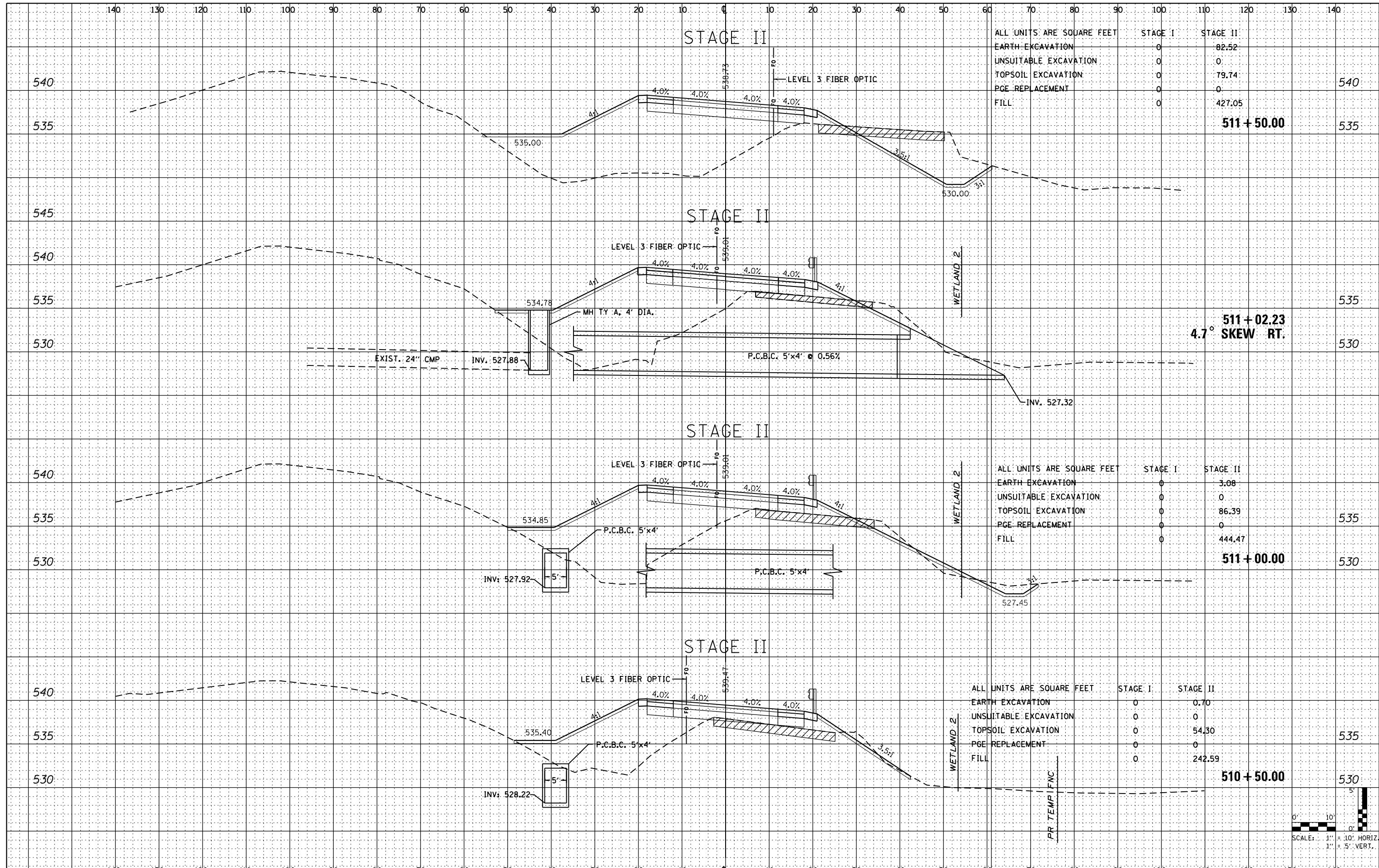
CROSS SECTIONS
SOUTH EAST FRONTAGE ROAD
 SCALE: NONE SHEET NO. 3 OF 15 SHEETS STA. 508+50 TO STA. 510+00

F.A.I. RTE.	SECTION	COUNTY	TOTAL SHEETS	SHEET NO.
55	99(1&2)AC-R-3	WILL	225	201

CONTRACT NO. 60130
 FED. ROAD DIST. NO. 1 ILLINOIS FED. AID PROJECT

DATE	
BY	
SURVEYED	
PLOTTED	
TEMPLATE	
NOTE BOOK	
AREAS CHECKED	
NO.	

DATE	
BY	
SURVEYED	
PLOTTED	
TEMPLATE	
NOTE BOOK	
AREAS CHECKED	
NO.	



ALL UNITS ARE SQUARE FEET	STAGE I	STAGE II	
EARTH EXCAVATION	0	82.52	
UNSUITABLE EXCAVATION	0	0	
TOPSOIL EXCAVATION	0	79.74	540
PGE REPLACEMENT	0	0	
FILL	0	427.05	

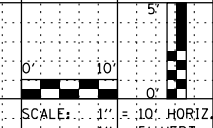
ALL UNITS ARE SQUARE FEET	STAGE I	STAGE II	
EARTH EXCAVATION	0	3.08	
UNSUITABLE EXCAVATION	0	0	
TOPSOIL EXCAVATION	0	86.39	535
PGE REPLACEMENT	0	0	
FILL	0	444.47	

ALL UNITS ARE SQUARE FEET	STAGE I	STAGE II	
EARTH EXCAVATION	0	0.70	
UNSUITABLE EXCAVATION	0	0	
TOPSOIL EXCAVATION	0	54.30	535
PGE REPLACEMENT	0	0	
FILL	0	242.59	

511+50.00
4.7° SKEW RT.

511+00.00

510+50.00



FILE NAME = 0160130-shr-SEFR.dgn
PLOT DATE = 1/16/2016
PLOT SCALE = 20.0000' / 1"

CHRISTIAN-ROGE & ASSOCIATES, INC.
ENGINEERS-PLANNERS-SURVEYORS
221 NORTH LASALLE STREET, SUITE 300
CHICAGO, ILLINOIS 60601
PHONE: (312) 577-3300

DESIGNED - S.J.P.	REVISED - MAY 7, 2015 - 404
DRAWN - B.K.	REVISED -
CHECKED - M.P.	REVISED -
DATE - JANUARY 15, 2016	REVISED -

**STATE OF ILLINOIS
DEPARTMENT OF TRANSPORTATION**

**CROSS SECTIONS
SOUTH EAST FRONTAGE ROAD**

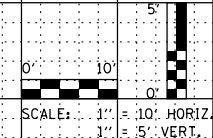
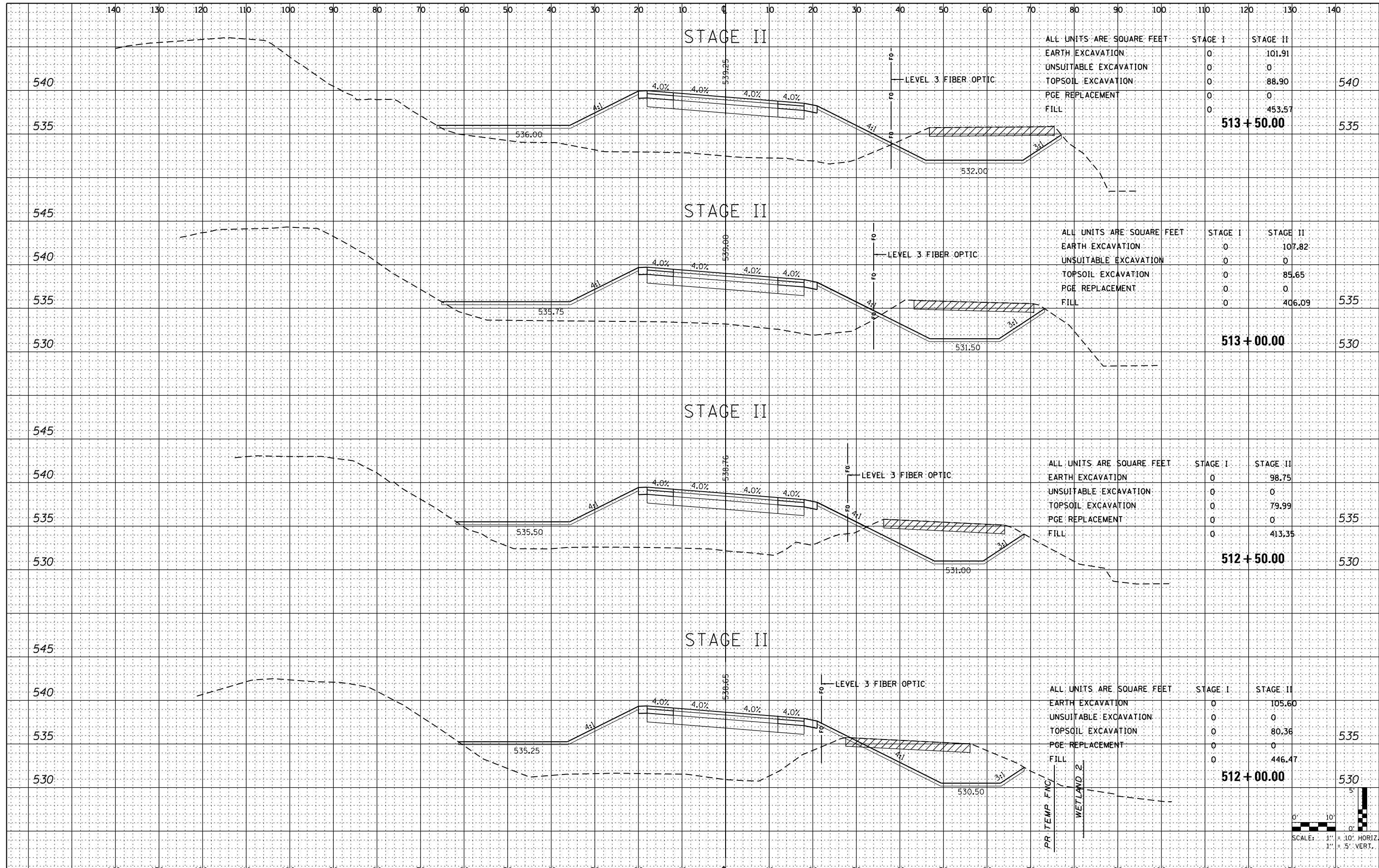
SCALE: NONE SHEET NO. 4 OF 15 SHEETS STA. 510+50 TO STA. 511+50

F.A.I. RTE.	SECTION	COUNTY	TOTAL SHEETS	SHEET NO.
55	99(1&2)AC-R-3	WILL	225	202

CONTRACT NO. 60130
FED. ROAD DIST. NO. 1 ILLINOIS FED. AID PROJECT

DATE	
BY	
SURVEYED	
PLOTTED	
TEMPLATE	
NOTE BOOK	
NO.	
AREAS CHECKED	

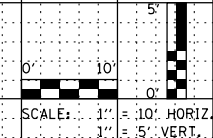
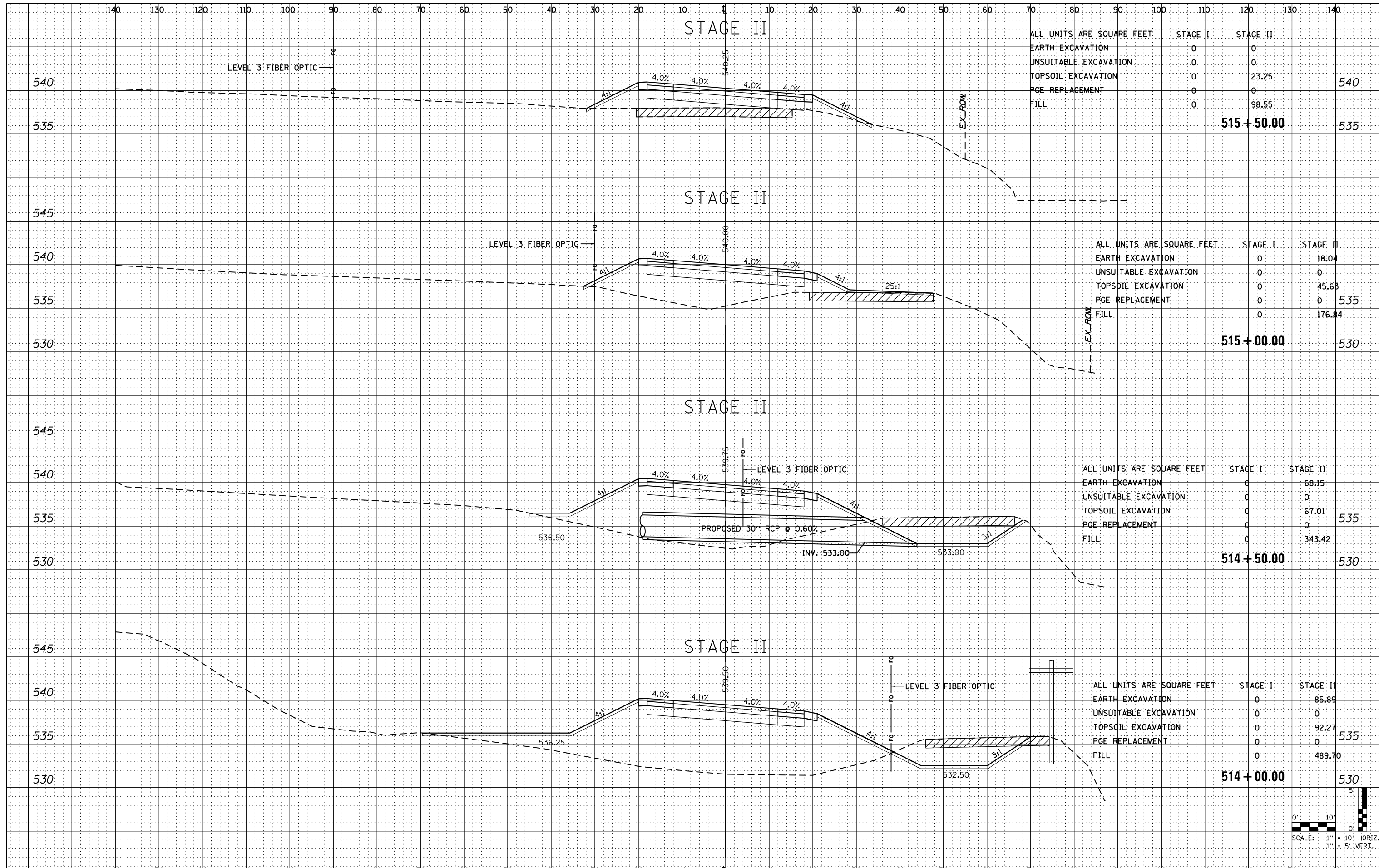
DATE	
BY	
SURVEYED	
PLOTTED	
TEMPLATE	
NOTE BOOK	
NO.	
AREAS CHECKED	



CHRISTIAN-ROGE & ASSOCIATES, INC.
 ENGINEERS-PLANNERS-SURVEYORS
 221 NORTH LASALLE STREET, SUITE 300
 CHICAGO, ILLINOIS 60601
 PHONE: (312) 577-3300

DATE	
BY	
SURVEYED	
PLOTTED	
TEMPLATE	
NOTE BOOK	
AREAS CHECKED	
NO.	

DATE	
BY	
SURVEYED	
PLOTTED	
TEMPLATE	
NOTE BOOK	
AREAS CHECKED	
NO.	



FILE NAME = D160130-shr-SEFR.dgn
 PLOT DATE = 1/16/2016
 PLOT SCALE = 20.0000' / 1"

CHRISTIAN-ROGE & ASSOCIATES, INC.
 ENGINEERS-PLANNERS-SURVEYORS
 221 NORTH LASALLE STREET, SUITE 300
 CHICAGO, ILLINOIS 60601
 PHONE: (312) 577-3300

DESIGNED	- S.J.P.	REVISED	- MAY 7, 2015 - 404
DRAWN	- B.K.	REVISED	-
CHECKED	- M.P.	REVISED	-
DATE	- JANUARY 15, 2016	REVISED	-

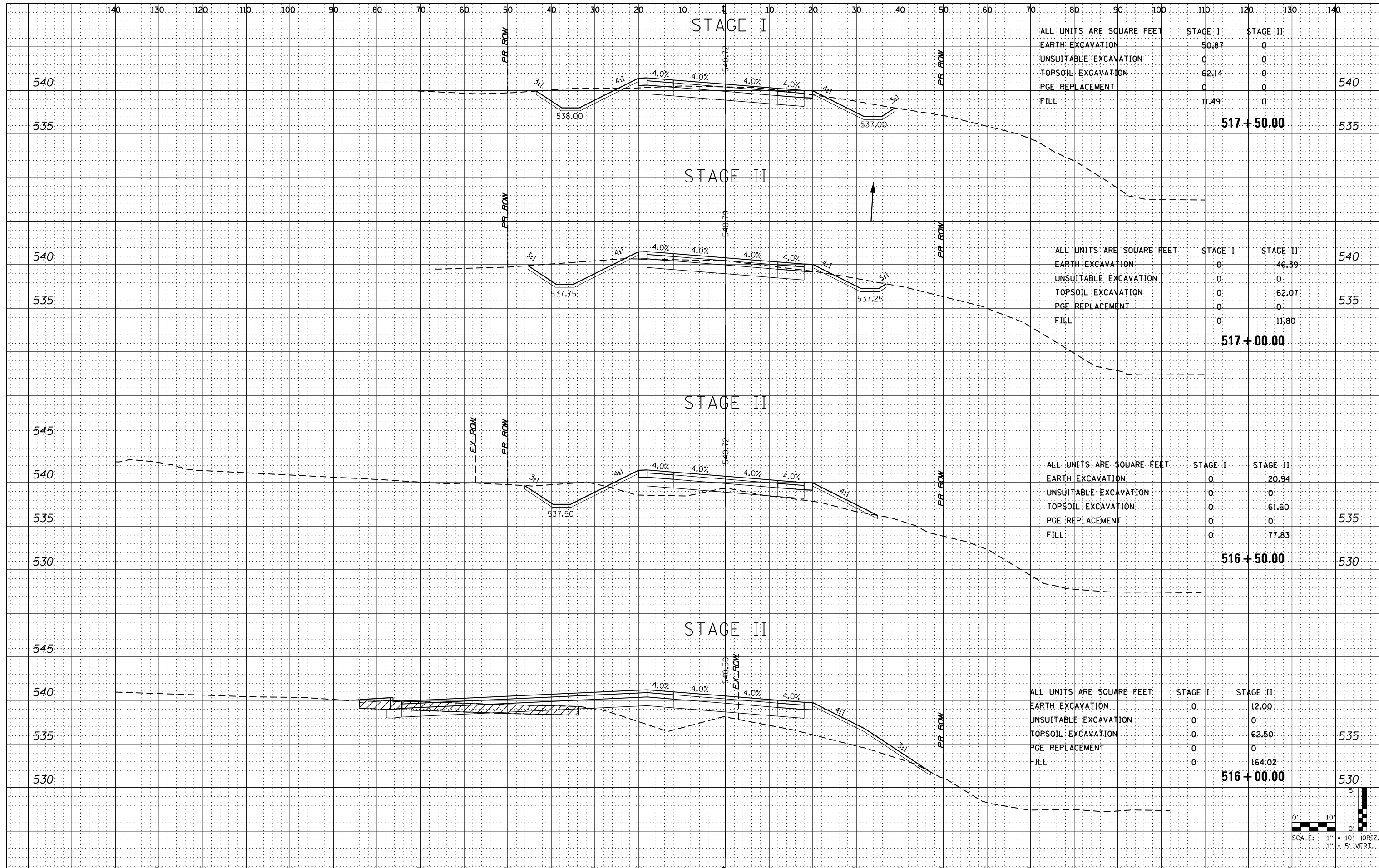
**STATE OF ILLINOIS
 DEPARTMENT OF TRANSPORTATION**

**CROSS SECTIONS
 SOUTH EAST FRONTAGE ROAD**
 SCALE: NONE SHEET NO. 6 OF 15 SHEETS STA. 514+00 TO STA. 515+50

F.A.I. RTE.	SECTION	COUNTY	TOTAL SHEETS	SHEET NO.
55	99(1&2)AC-R-3	WILL	225	204
CONTRACT NO. 60130				
FED. ROAD DIST. NO. 1 ILLINOIS FED. AID PROJECT				

DATE	
BY	
SURVEYED	
PLOTTED	
TEMPLATE	
NO. BOOK	
AREAS CHECKED	

DATE	
BY	
SURVEYED	
PLOTTED	
TEMPLATE	
NO. BOOK	
AREAS CHECKED	



ALL UNITS ARE SQUARE FEET	STAGE I	STAGE II	
EARTH EXCAVATION	50.87	0	
UNSUITABLE EXCAVATION	0	0	
TOPSOIL EXCAVATION	62.14	0	540
PGE REPLACEMENT	0	0	
FILL	11.49	0	

517 + 50.00

ALL UNITS ARE SQUARE FEET	STAGE I	STAGE II	
EARTH EXCAVATION	0	46.39	540
UNSUITABLE EXCAVATION	0	0	
TOPSOIL EXCAVATION	0	62.07	535
PGE REPLACEMENT	0	0	
FILL	0	11.80	

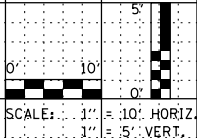
517 + 00.00

ALL UNITS ARE SQUARE FEET	STAGE I	STAGE II	
EARTH EXCAVATION	0	20.94	
UNSUITABLE EXCAVATION	0	0	
TOPSOIL EXCAVATION	0	61.60	535
PGE REPLACEMENT	0	0	
FILL	0	77.83	

516 + 50.00

ALL UNITS ARE SQUARE FEET	STAGE I	STAGE II	
EARTH EXCAVATION	0	12.00	
UNSUITABLE EXCAVATION	0	0	
TOPSOIL EXCAVATION	0	62.50	535
PGE REPLACEMENT	0	0	
FILL	0	164.02	

516 + 00.00



FILE NAME = 0160130-shr-SEFR.dgn
 PLOT DATE = 1/16/2016
 PLOT SCALE = 20.0000' / 1"

CHRISTIAN-ROGE & ASSOCIATES, INC.
 ENGINEERS-PLANNERS-SURVEYORS
 221 NORTH LASALLE STREET, SUITE 300
 CHICAGO, ILLINOIS 60601
 PHONE: (312) 577-3300

DESIGNED - S.J.P.	REVISED - MAY 7, 2015 - 404
DRAWN - B.K.	REVISED -
CHECKED - M.P.	REVISED -
DATE - JANUARY 15, 2016	REVISED -

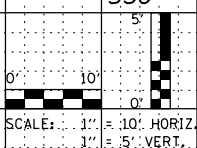
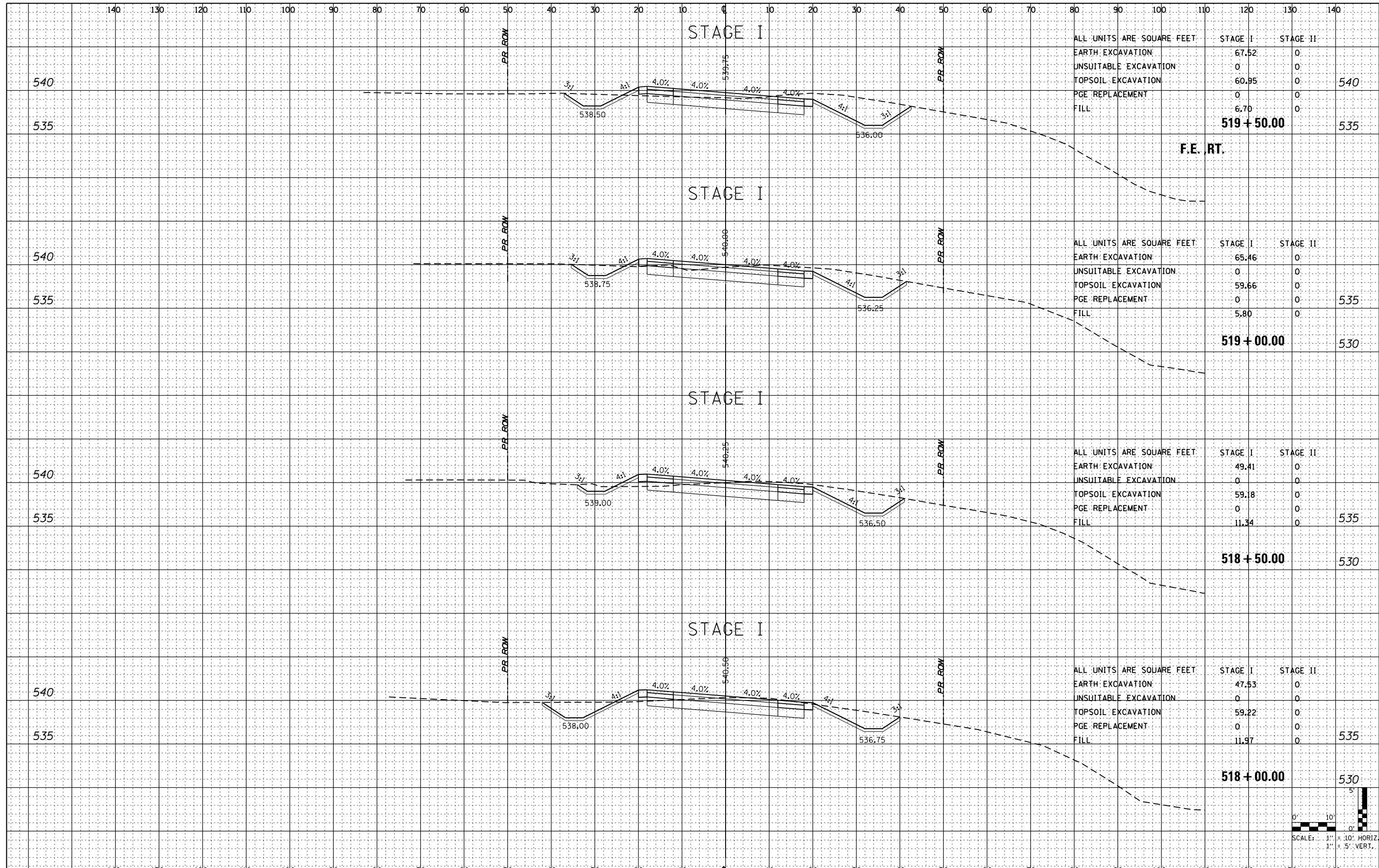
STATE OF ILLINOIS
DEPARTMENT OF TRANSPORTATION

CROSS SECTIONS
SOUTH EAST FRONTAGE ROAD
 SCALE: NONE SHEET NO. 7 OF 15 SHEETS STA. 516+00 TO STA. 517+50

F.A.I. RTE.	SECTION	COUNTY	TOTAL SHEETS	SHEET NO.
55	99(1&2)AC-R-3	WILL	225	205
CONTRACT NO. 60130				
FED. ROAD DIST. NO. 1 ILLINOIS FED. AID PROJECT				

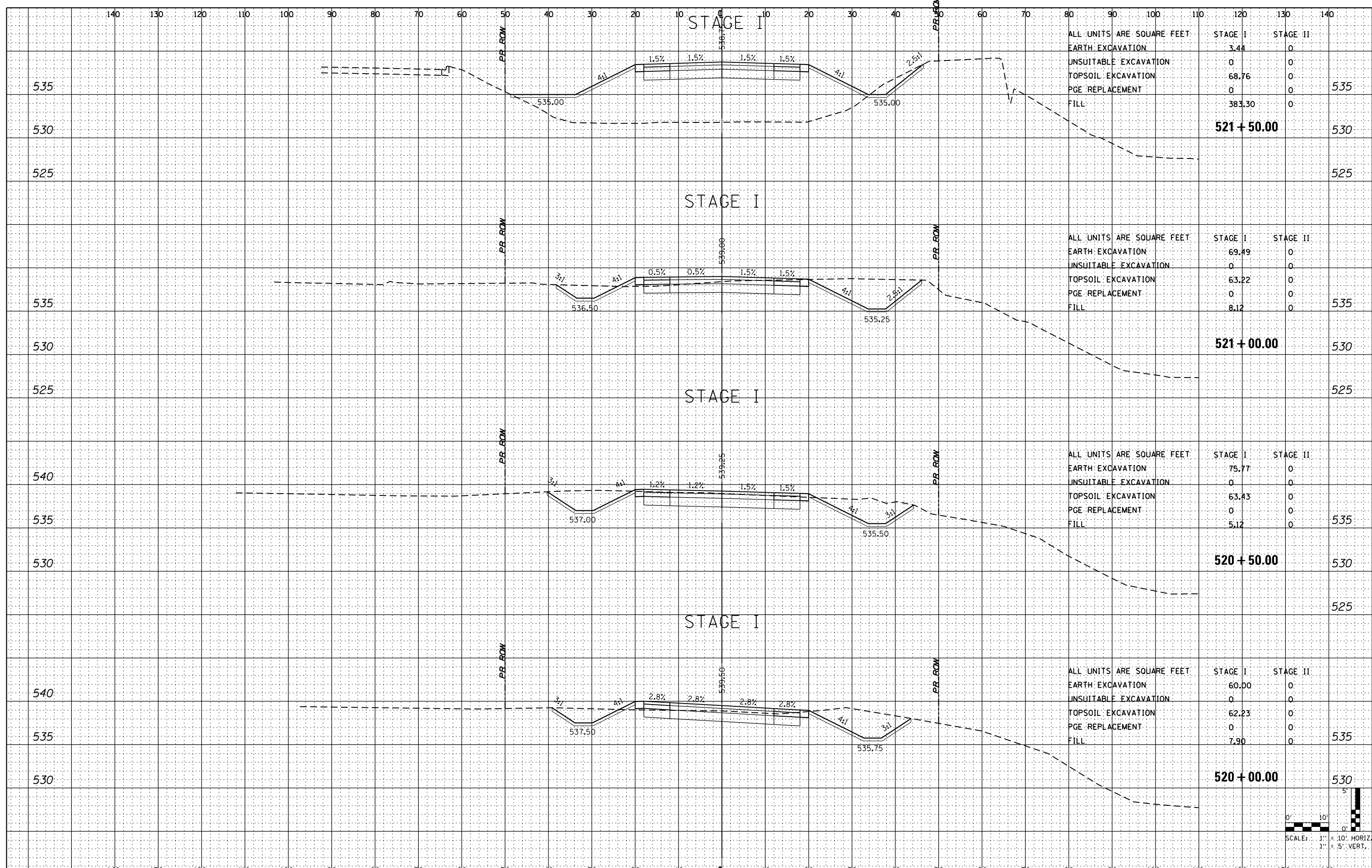
DATE	
BY	
SURVEYED	
PLOTTED	
TEMPLATE	
NO. BOOK	
AREAS CHECKED	
NO.	

DATE	
BY	
SURVEYED	
PLOTTED	
TEMPLATE	
NO. BOOK	
AREAS CHECKED	
NO.	



DATE	
BY	
SURVEYED	
PLOTTED	
TEMPLATE	
NO. BOOK	
AREAS CHECKED	

DATE	
BY	
SURVEYED	
PLOTTED	
TEMPLATE	
NO. BOOK	
AREAS CHECKED	

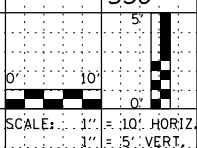


ALL UNITS ARE SQUARE FEET		STAGE I	STAGE II
EARTH EXCAVATION		3.44	0
UNSUITABLE EXCAVATION		0	0
TOPSOIL EXCAVATION		68.76	0
PGE REPLACEMENT		0	0
FILL		383.30	0
		521 + 50.00	530

ALL UNITS ARE SQUARE FEET		STAGE I	STAGE II
EARTH EXCAVATION		69.49	0
UNSUITABLE EXCAVATION		0	0
TOPSOIL EXCAVATION		63.22	0
PGE REPLACEMENT		0	0
FILL		8.12	0
		521 + 00.00	530

ALL UNITS ARE SQUARE FEET		STAGE I	STAGE II
EARTH EXCAVATION		75.77	0
UNSUITABLE EXCAVATION		0	0
TOPSOIL EXCAVATION		63.43	0
PGE REPLACEMENT		0	0
FILL		5.12	0
		520 + 50.00	530

ALL UNITS ARE SQUARE FEET		STAGE I	STAGE II
EARTH EXCAVATION		60.00	0
UNSUITABLE EXCAVATION		0	0
TOPSOIL EXCAVATION		62.23	0
PGE REPLACEMENT		0	0
FILL		7.90	0
		520 + 00.00	530



FILE NAME = D160130-shr-SEFR.dgn
 PLOT DATE = 1/16/2016
 PLOT SCALE = 20.0000' / 1"

CHRISTIAN-ROGE & ASSOCIATES, INC.
 ENGINEERS-PLANNERS-SURVEYORS
 221 NORTH LASALLE STREET, SUITE 300
 CHICAGO, ILLINOIS 60601
 PHONE: (312) 577-3300

DESIGNED - S.J.P.	REVISED - MAY 7, 2015 - 404
DRAWN - B.K.	REVISED -
CHECKED - M.P.	REVISED -
DATE - JANUARY 15, 2016	REVISED -

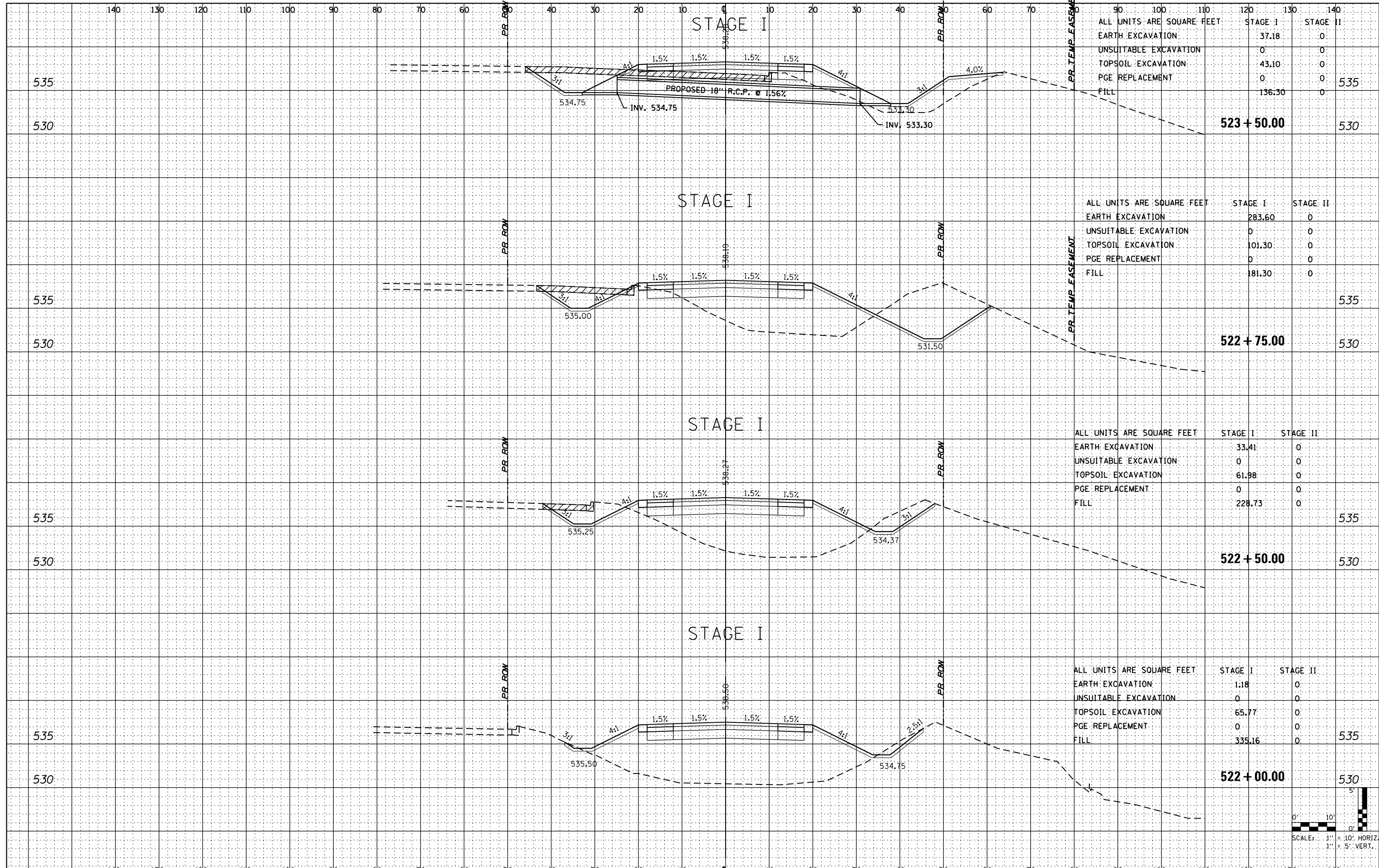
STATE OF ILLINOIS
DEPARTMENT OF TRANSPORTATION

CROSS SECTIONS
SOUTH EAST FRONTAGE ROAD
 SCALE: NONE SHEET NO. 9 OF 15 SHEETS STA. 520+00 TO STA. 521+50

F.A.I. RTE.	SECTION	COUNTY	TOTAL SHEETS	SHEET NO.
55	99(1&2)AC-R-3	WILL	225	207
CONTRACT NO. 60130				
FED. ROAD DIST. NO. 1 ILLINOIS FED. AID PROJECT				

DATE	
BY	
SURVEYED	
PLOTTED	
TEMPLATE	
NO. BOOK	
AREAS CHECKED	

DATE	
BY	
SURVEYED	
PLOTTED	
TEMPLATE	
NO. BOOK	
AREAS CHECKED	

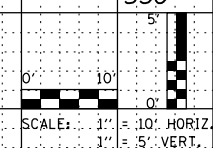


ALL UNITS ARE SQUARE FEET		
STAGE I	STAGE I	STAGE II
EARTH EXCAVATION	37.18	0
UNSUITABLE EXCAVATION	0	0
TOPSOIL EXCAVATION	43.10	0
PGE REPLACEMENT	0	0
FILL	136.30	0
		535
		530

ALL UNITS ARE SQUARE FEET		
STAGE I	STAGE I	STAGE II
EARTH EXCAVATION	283.60	0
UNSUITABLE EXCAVATION	0	0
TOPSOIL EXCAVATION	101.30	0
PGE REPLACEMENT	0	0
FILL	181.30	0
		535
		530

ALL UNITS ARE SQUARE FEET		
STAGE I	STAGE I	STAGE II
EARTH EXCAVATION	33.41	0
UNSUITABLE EXCAVATION	0	0
TOPSOIL EXCAVATION	61.98	0
PGE REPLACEMENT	0	0
FILL	228.73	0
		535
		530

ALL UNITS ARE SQUARE FEET		
STAGE I	STAGE I	STAGE II
EARTH EXCAVATION	1.18	0
UNSUITABLE EXCAVATION	0	0
TOPSOIL EXCAVATION	65.77	0
PGE REPLACEMENT	0	0
FILL	335.16	0
		535
		530



FILE NAME = 0160130-shr-SEFR.dgn
 PLOT DATE = 1/16/2016
 PLOT SCALE = 20.0000' / 1"

CHRISTIAN-ROGE & ASSOCIATES, INC.
 ENGINEERS-PLANNERS-SURVEYORS
 221 NORTH LASALLE STREET, SUITE 300
 CHICAGO, ILLINOIS 60601
 PHONE: (312) 577-3300

DESIGNED	- S.J.P.	REVISED	- MAY 7, 2015 - 404
DRAWN	- B.K.	REVISED	-
CHECKED	- M.P.	REVISED	-
DATE	- JANUARY 15, 2016	REVISED	-

STATE OF ILLINOIS
DEPARTMENT OF TRANSPORTATION

CROSS SECTIONS
SOUTH EAST FRONTAGE ROAD

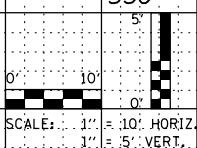
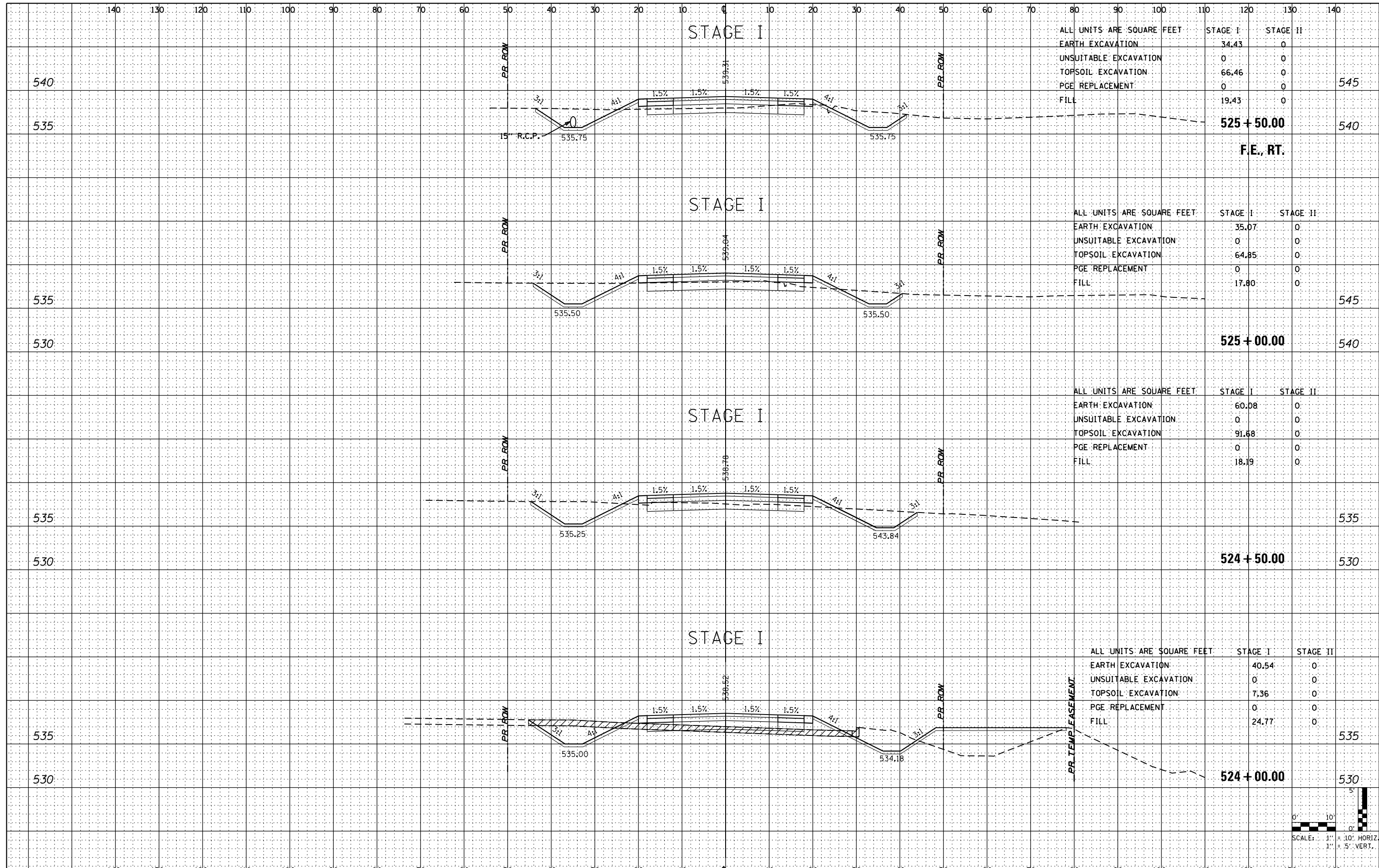
SCALE: NONE SHEET NO. 10 OF 15 SHEETS STA. 522+00 TO STA. 523+50

F.A.I. RTE.	SECTION	COUNTY	TOTAL SHEETS	SHEET NO.
55	99(1&2)AC-R-3	WILL	225	208
				CONTRACT NO. 60130

FED. ROAD DIST. NO. 1 ILLINOIS FED. AID PROJECT

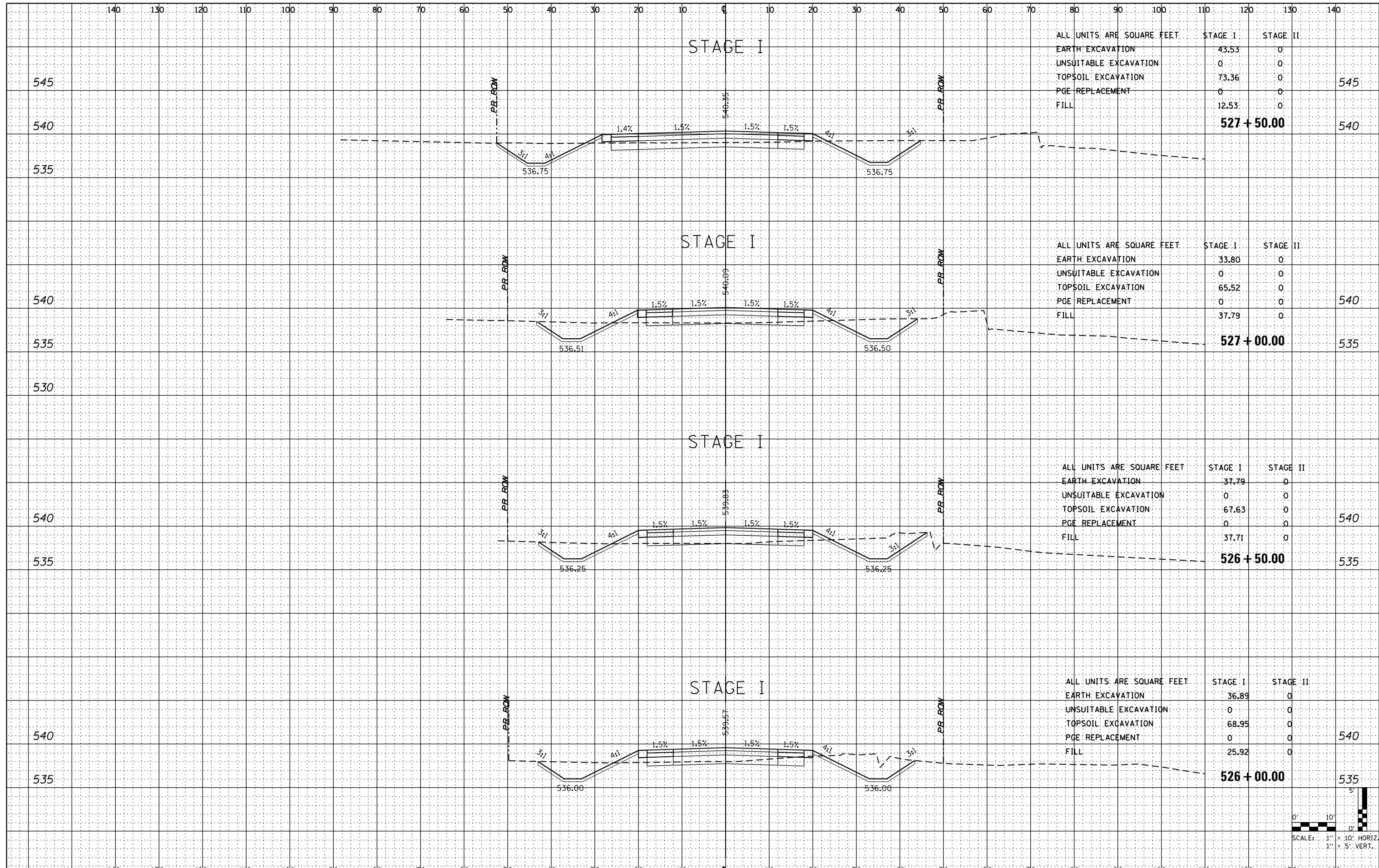
DATE	
BY	
SURVEYED	
PLOTTED	
TEMPLATE	
NO. BOOK	
AREAS CHECKED	

DATE	
BY	
SURVEYED	
PLOTTED	
TEMPLATE	
NO. BOOK	
AREAS CHECKED	



DATE	
BY	
FINAL SURVEY	
NOTE BOOK NO.	
SURVEYED	
PLOTTED	
TEMPLATE	
AREAS CHECKED	

DATE	
BY	
ORIGINAL SURVEY	
NOTE BOOK NO.	
SURVEYED	
PLOTTED	
TEMPLATE	
AREAS CHECKED	

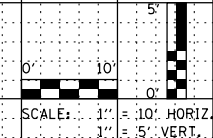


ALL UNITS ARE SQUARE FEET	STAGE I	STAGE II	
EARTH EXCAVATION	43.53	0	
UNSUITABLE EXCAVATION	0	0	
TOPSOIL EXCAVATION	73.36	0	545
PGE REPLACEMENT	0	0	
FILL	12.53	0	
	527 + 50.00		540

ALL UNITS ARE SQUARE FEET	STAGE I	STAGE II	
EARTH EXCAVATION	33.80	0	
UNSUITABLE EXCAVATION	0	0	
TOPSOIL EXCAVATION	65.52	0	
PGE REPLACEMENT	0	0	540
FILL	37.79	0	
	527 + 00.00		535

ALL UNITS ARE SQUARE FEET	STAGE I	STAGE II	
EARTH EXCAVATION	37.79	0	
UNSUITABLE EXCAVATION	0	0	
TOPSOIL EXCAVATION	67.63	0	
PGE REPLACEMENT	0	0	540
FILL	37.71	0	
	526 + 50.00		535

ALL UNITS ARE SQUARE FEET	STAGE I	STAGE II	
EARTH EXCAVATION	36.89	0	
UNSUITABLE EXCAVATION	0	0	
TOPSOIL EXCAVATION	68.95	0	
PGE REPLACEMENT	0	0	540
FILL	25.92	0	
	526 + 00.00		535



FILE NAME = D160130-shr-SEFR.dgn
 PLOT DATE = 1/16/2016
 PLOT SCALE = 20.0000' / 1"

CHRISTIAN-ROGE & ASSOCIATES, INC.
 ENGINEERS-PLANNERS-SURVEYORS
 221 NORTH LASALLE STREET, SUITE 300
 CHICAGO, ILLINOIS 60601
 PHONE: (312) 577-3300

DESIGNED - S.J.P.	REVISED - MAY 7, 2015 - 404
DRAWN - B.K.	REVISED -
CHECKED - M.P.	REVISED -
DATE - JANUARY 15, 2016	REVISED -

**STATE OF ILLINOIS
 DEPARTMENT OF TRANSPORTATION**

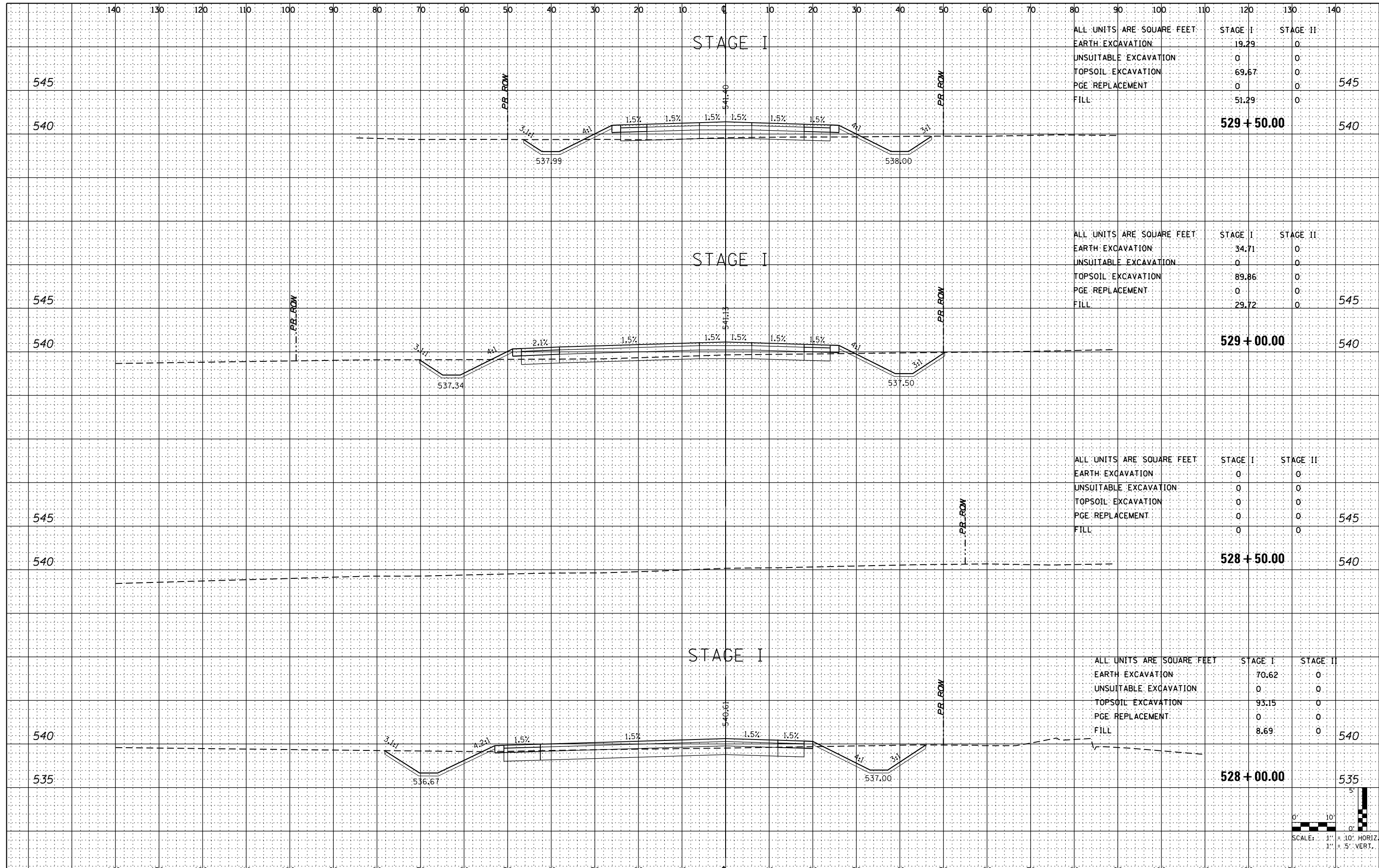
**CROSS SECTIONS
 SOUTH EAST FRONTAGE ROAD**

SCALE: NONE SHEET NO. 12 OF 15 SHEETS STA. 526+00 TO STA. 527+50

F.A.I. RTE.	SECTION	COUNTY	TOTAL SHEETS	SHEET NO.
55	99(1&2)AC-R-3	WILL	225	210
CONTRACT NO. 60130				
FED. ROAD DIST. NO. 1 ILLINOIS FED. AID PROJECT				

DATE	
BY	
SURVEYED	
PLOTTED	
TEMPLATE	
NO. BOOK	
AREAS CHECKED	

DATE	
BY	
SURVEYED	
PLOTTED	
TEMPLATE	
NO. BOOK	
AREAS CHECKED	

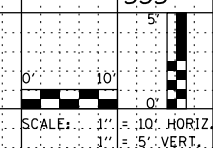


ALL UNITS ARE SQUARE FEET		STAGE I	STAGE II
EARTH EXCAVATION		19.29	0
UNSUITABLE EXCAVATION		0	0
TOPSOIL EXCAVATION		69.67	0
PGE REPLACEMENT		0	0
FILL		51.29	0
		529 + 50.00	540

ALL UNITS ARE SQUARE FEET		STAGE I	STAGE II
EARTH EXCAVATION		34.71	0
UNSUITABLE EXCAVATION		0	0
TOPSOIL EXCAVATION		89.86	0
PGE REPLACEMENT		0	0
FILL		29.72	0
		529 + 00.00	540

ALL UNITS ARE SQUARE FEET		STAGE I	STAGE II
EARTH EXCAVATION		0	0
UNSUITABLE EXCAVATION		0	0
TOPSOIL EXCAVATION		0	0
PGE REPLACEMENT		0	0
FILL		0	0
		528 + 50.00	540

ALL UNITS ARE SQUARE FEET		STAGE I	STAGE II
EARTH EXCAVATION		70.62	0
UNSUITABLE EXCAVATION		0	0
TOPSOIL EXCAVATION		93.15	0
PGE REPLACEMENT		0	0
FILL		8.69	0
		528 + 00.00	535



FILE NAME = 0160130-shr-SEFR.dgn
 PLOT DATE = 1/16/2016
 PLOT SCALE = 20.0000' / 1"

CHRISTIAN-ROGE & ASSOCIATES, INC.
 ENGINEERS-PLANNERS-SURVEYORS
 221 NORTH LASALLE STREET, SUITE 300
 CHICAGO, ILLINOIS 60601
 PHONE: (312) 577-3300

DESIGNED	- S.J.P.	REVISED	- MAY 7, 2015 - 404
DRAWN	- B.K.	REVISED	-
CHECKED	- M.P.	REVISED	-
DATE	- JANUARY 15, 2016	REVISED	-

STATE OF ILLINOIS
DEPARTMENT OF TRANSPORTATION

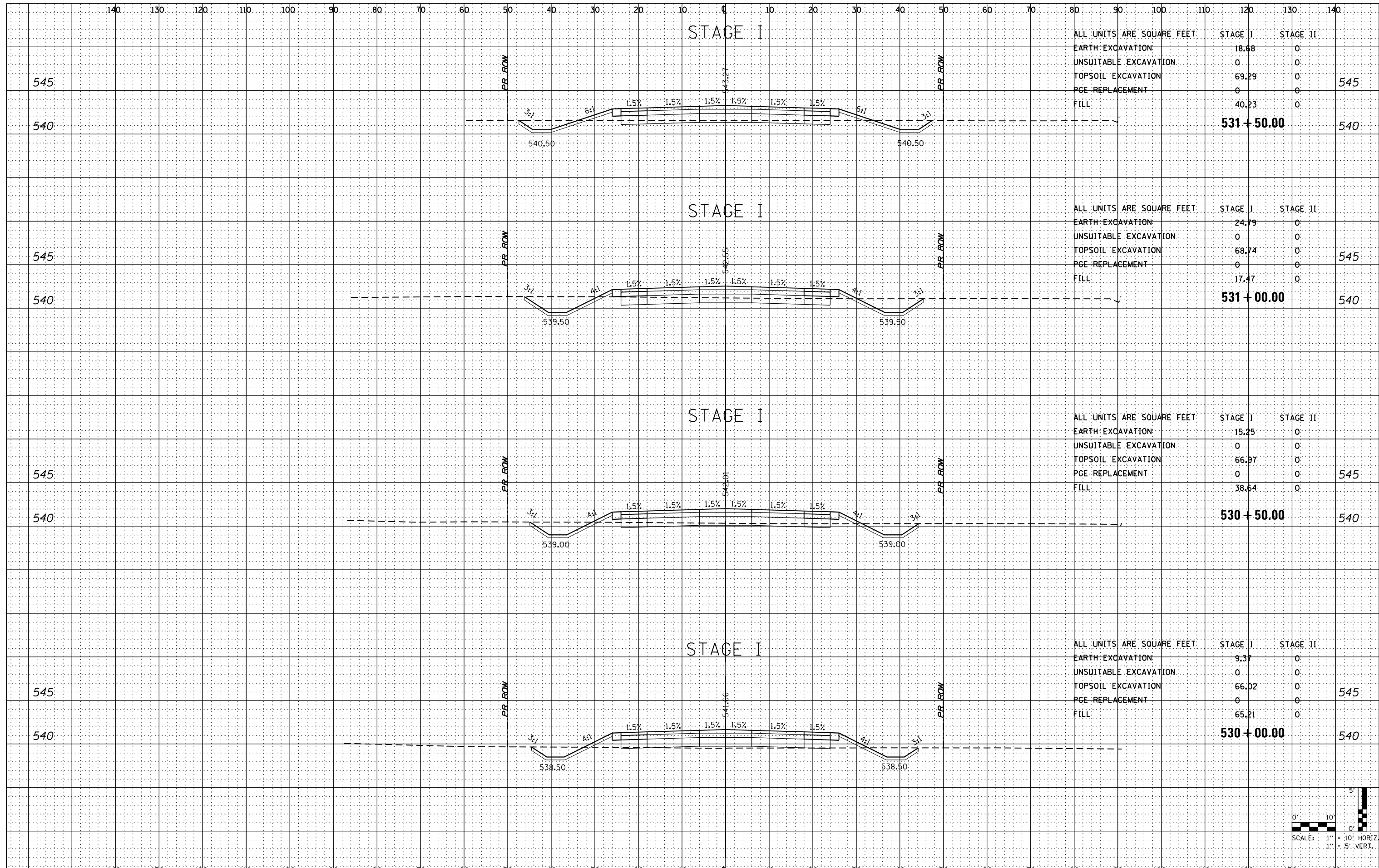
CROSS SECTIONS
SOUTH EAST FRONTAGE ROAD

SCALE: NONE SHEET NO. 13 OF 15 SHEETS STA. 528+00 TO STA. 529+50

F.A.I. RTE.	SECTION	COUNTY	TOTAL SHEETS	SHEET NO.
55	99(1&2)AC-R-3	WILL	225	211
				CONTRACT NO. 60130
FED. ROAD DIST. NO. 1 ILLINOIS FED. AID PROJECT				

DATE	
BY	
SURVEYED	
PLOTTED	
TEMPLATE	
NO. BOOK	
AREAS CHECKED	
NO.	

DATE	
BY	
SURVEYED	
PLOTTED	
TEMPLATE	
NO. BOOK	
AREAS CHECKED	
NO.	

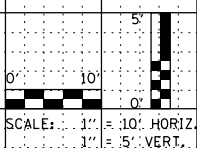


ALL UNITS ARE SQUARE FEET	STAGE I	STAGE II
EARTH EXCAVATION	18.68	0
UNSUITABLE EXCAVATION	0	0
TOPSOIL EXCAVATION	69.29	0
PGE REPLACEMENT	0	0
FILL	40.23	0
531 + 50.00		

ALL UNITS ARE SQUARE FEET	STAGE I	STAGE II
EARTH EXCAVATION	24.79	0
UNSUITABLE EXCAVATION	0	0
TOPSOIL EXCAVATION	68.74	0
PGE REPLACEMENT	0	0
FILL	17.47	0
531 + 00.00		

ALL UNITS ARE SQUARE FEET	STAGE I	STAGE II
EARTH EXCAVATION	15.25	0
UNSUITABLE EXCAVATION	0	0
TOPSOIL EXCAVATION	66.97	0
PGE REPLACEMENT	0	0
FILL	38.64	0
530 + 50.00		

ALL UNITS ARE SQUARE FEET	STAGE I	STAGE II
EARTH EXCAVATION	9.37	0
UNSUITABLE EXCAVATION	0	0
TOPSOIL EXCAVATION	66.02	0
PGE REPLACEMENT	0	0
FILL	65.21	0
530 + 00.00		



FILE NAME = 0160130-shr-SEFR.dgn
 PLOT DATE = 1/16/2016
 PLOT SCALE = 20.0000' / 1\"/>

CHRISTIAN-ROGE & ASSOCIATES, INC.
 ENGINEERS-PLANNERS-SURVEYORS
 221 NORTH LASALLE STREET, SUITE 300
 CHICAGO, ILLINOIS 60601
 PHONE: (312) 577-3300

DESIGNED - S.J.P.	REVISED - MAY 7, 2015 - 404
DRAWN - B.K.	REVISED -
CHECKED - M.P.	REVISED -
DATE - JANUARY 15, 2016	REVISED -

STATE OF ILLINOIS
DEPARTMENT OF TRANSPORTATION

CROSS SECTIONS
SOUTH EAST FRONTAGE ROAD

SCALE: NONE SHEET NO. 14 OF 15 SHEETS STA. 530+00 TO STA. 531+50

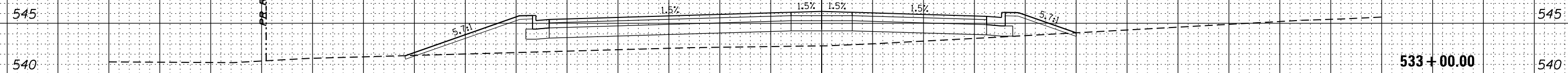
F.A.I. RTE.	SECTION	COUNTY	TOTAL SHEETS	SHEET NO.
55	99(1&2)AC-R-3	WILL	225	212
CONTRACT NO. 60130				
FED. ROAD DIST. NO. 1 ILLINOIS FED. AID PROJECT				

DATE	
BY	
SURVEYED	
PLOTTED	
TEMPLATE	
NO. BOOK	
AREAS CHECKED	
NO.	

DATE	
BY	
SURVEYED	
PLOTTED	
TEMPLATE	
NO. BOOK	
AREAS CHECKED	
NO.	


STAGE I

ALL UNITS ARE SQUARE FEET		
EARTH EXCAVATION	0	0
UNSUITABLE EXCAVATION	0	0
TOPSOIL EXCAVATION	98.99	0
PGE REPLACEMENT	0	0
FILL	261.55	0



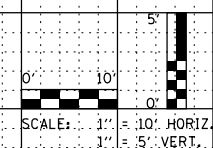

STAGE I

ALL UNITS ARE SQUARE FEET		
EARTH EXCAVATION	26.93	0
UNSUITABLE EXCAVATION	0	0
TOPSOIL EXCAVATION	78.18	0
PGE REPLACEMENT	0	0
FILL	81.10	0



STAGE I

ALL UNITS ARE SQUARE FEET		
EARTH EXCAVATION	13.15	0
UNSUITABLE EXCAVATION	0	0
TOPSOIL EXCAVATION	71.11	0
PGE REPLACEMENT	0	0
FILL	77.31	0



FILE NAME = 0160130-shr-SEFR.dgn
 PLOT DATE = 1/16/2016
 PLOT SCALE = 20.0000' / 1"

CHRISTIAN-ROGE & ASSOCIATES, INC.
 ENGINEERS-PLANNERS-SURVEYORS
 221 NORTH LASALLE STREET, SUITE 300
 CHICAGO, ILLINOIS 60601
 PHONE: (312) 577-3300

DESIGNED - S.J.P.	REVISED - MAY 7, 2015 - 404
DRAWN - B.K.	REVISED -
CHECKED - M.P.	REVISED -
DATE - JANUARY 15, 2016	REVISED -

STATE OF ILLINOIS
DEPARTMENT OF TRANSPORTATION

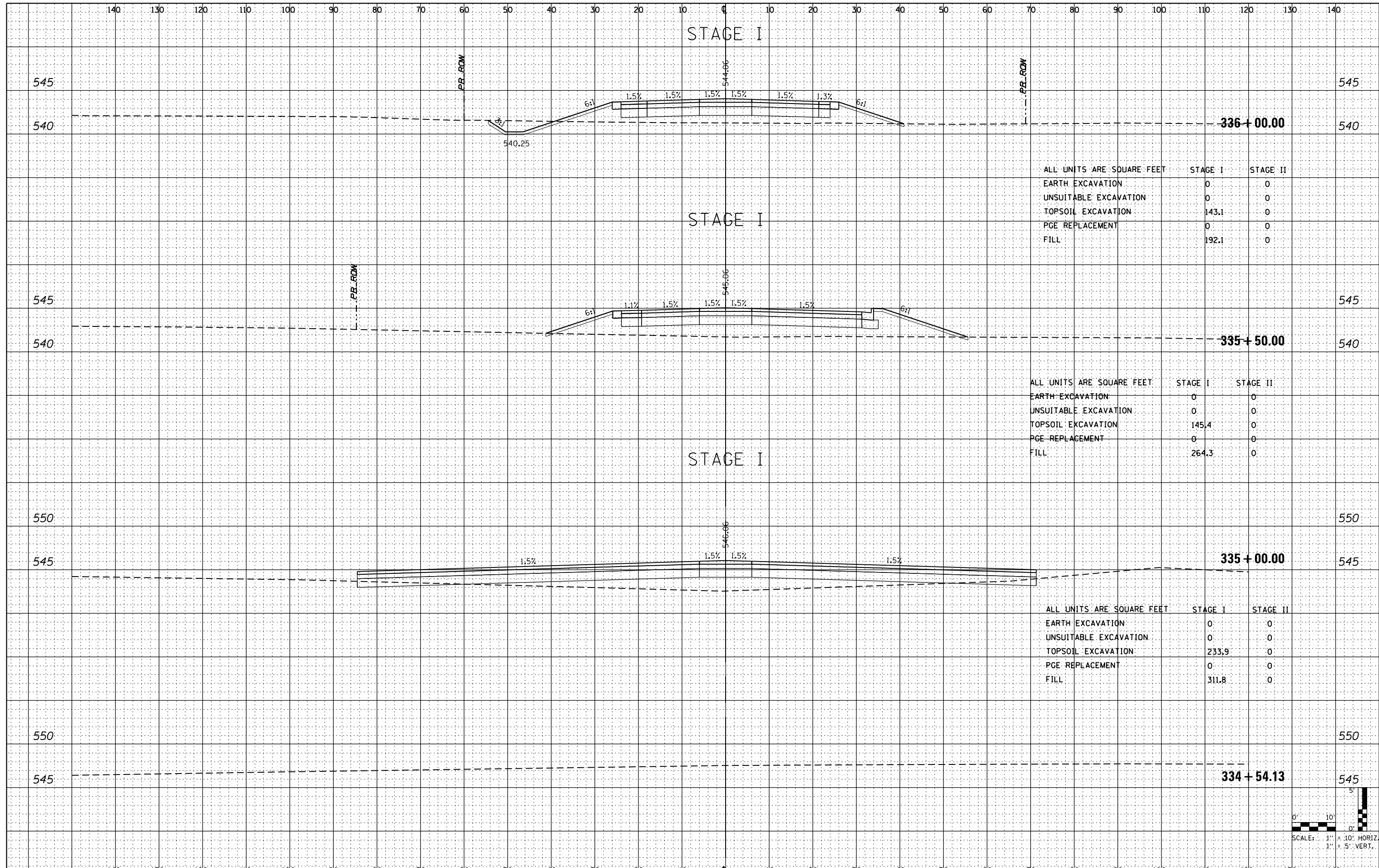
CROSS SECTIONS
SOUTH EAST FRONTAGE ROAD

SCALE: NONE SHEET NO. 15 OF 15 SHEETS STA. 532+00 TO STA. 533+00

F.A.I. RTE.	SECTION	COUNTY	TOTAL SHEETS	SHEET NO.
55	99(1&2)AC-R-3	WILL	225	213
CONTRACT NO. 60130				
FED. ROAD DIST. NO. 1 ILLINOIS FED. AID PROJECT				

DATE	BY
SURVEYED	PLOTTED
NOTE BOOK	NO.
ORIGINAL SURVEY	NO.
TEMPLATES	AREAS CHECKED

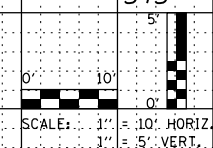
DATE	BY
SURVEYED	PLOTTED
NOTE BOOK	NO.
ORIGINAL SURVEY	NO.
TEMPLATES	AREAS CHECKED



ALL UNITS ARE SQUARE FEET	STAGE I	STAGE II
EARTH EXCAVATION	0	0
UNSUITABLE EXCAVATION	0	0
TOPSOIL EXCAVATION	143.1	0
PGE REPLACEMENT	0	0
FILL	192.1	0

ALL UNITS ARE SQUARE FEET	STAGE I	STAGE II
EARTH EXCAVATION	0	0
UNSUITABLE EXCAVATION	0	0
TOPSOIL EXCAVATION	145.4	0
PGE REPLACEMENT	0	0
FILL	264.3	0

ALL UNITS ARE SQUARE FEET	STAGE I	STAGE II
EARTH EXCAVATION	0	0
UNSUITABLE EXCAVATION	0	0
TOPSOIL EXCAVATION	233.9	0
PGE REPLACEMENT	0	0
FILL	311.8	0



FILE NAME = D160130-shr-NEFR.dgn
 PLOT DATE = 1/16/2016
 PLOT SCALE = 20.0000' / 1"

CHRISTIAN-ROGE & ASSOCIATES, INC.
 ENGINEERS-PLANNERS-SURVEYORS
 221 NORTH LASALLE STREET, SUITE 300
 CHICAGO, ILLINOIS 60601
 PHONE: (312) 577-3300

DESIGNED - S.J.P.	REVISED -
DRAWN - B.K.	REVISED -
CHECKED - M.P.	REVISED -
DATE - JANUARY 15, 2016	REVISED -

**STATE OF ILLINOIS
 DEPARTMENT OF TRANSPORTATION**

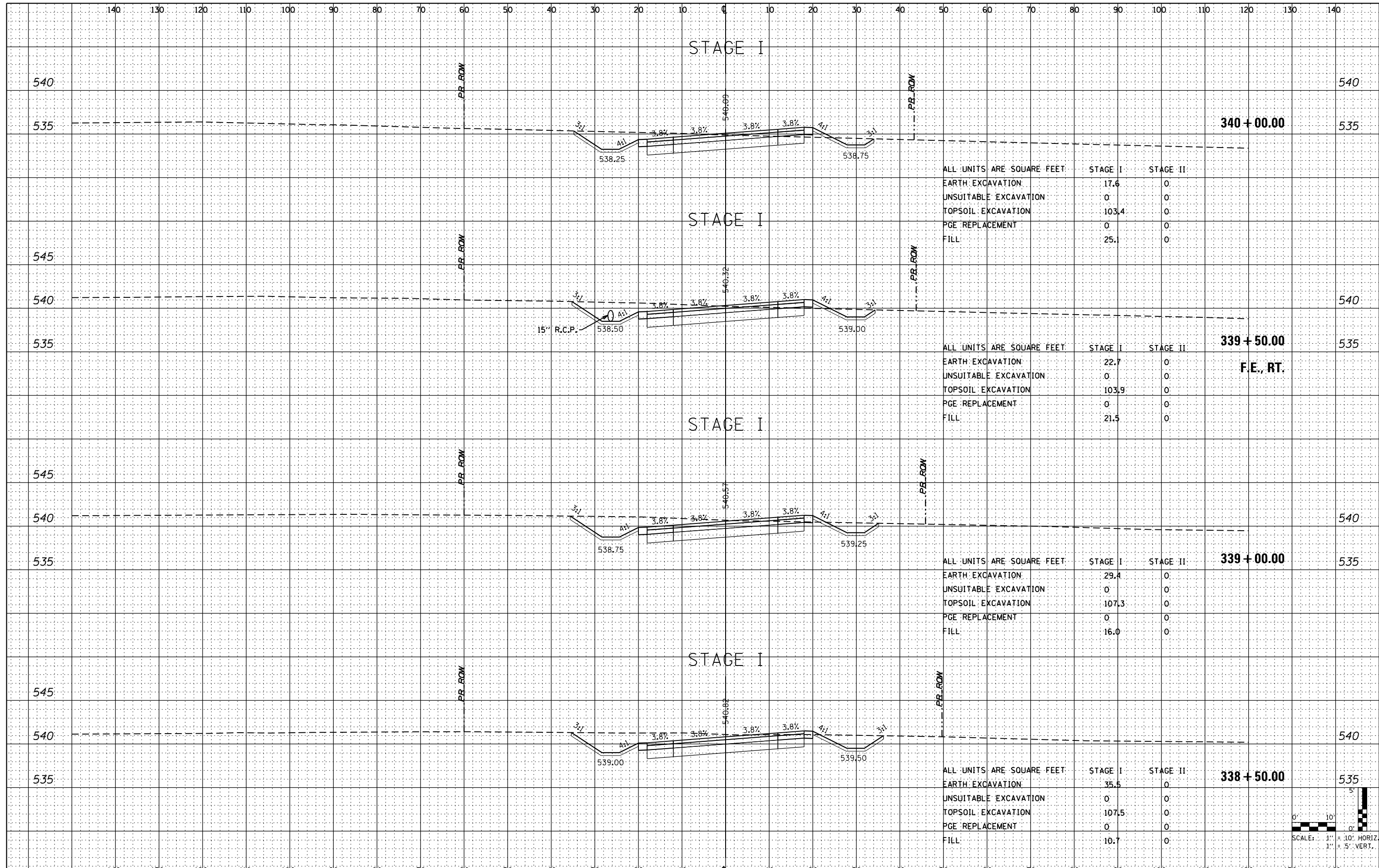
**CROSS SECTIONS
 NORTH EAST FRONTAGE ROAD**

SCALE: NONE SHEET NO. 1 OF 10 SHEETS STA. 334+50 TO STA. 336+00

F.A.I. RTE.	SECTION	COUNTY	TOTAL SHEETS	SHEET NO.
55	99(1&2)AC-R-3	WILL	225	214
CONTRACT NO. 60130				
FED. ROAD DIST. NO. 1 ILLINOIS FED. AID PROJECT				

DATE	
BY	
SURVEYED	
PLOTTED	
TEMPLATE	
NOTE BOOK	
NO.	
AREAS CHECKED	

DATE	
BY	
SURVEYED	
PLOTTED	
TEMPLATE	
NOTE BOOK	
NO.	
AREAS CHECKED	

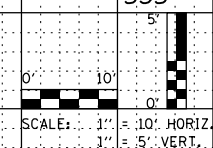


ALL UNITS ARE SQUARE FEET		
	STAGE I	STAGE II
EARTH EXCAVATION	17.6	0
UNSUITABLE EXCAVATION	0	0
TOPSOIL EXCAVATION	103.4	0
PGE REPLACEMENT	0	0
FILL	25.1	0

ALL UNITS ARE SQUARE FEET		
	STAGE I	STAGE II
EARTH EXCAVATION	22.7	0
UNSUITABLE EXCAVATION	0	0
TOPSOIL EXCAVATION	103.9	0
PGE REPLACEMENT	0	0
FILL	21.5	0

ALL UNITS ARE SQUARE FEET		
	STAGE I	STAGE II
EARTH EXCAVATION	29.1	0
UNSUITABLE EXCAVATION	0	0
TOPSOIL EXCAVATION	107.3	0
PGE REPLACEMENT	0	0
FILL	16.0	0

ALL UNITS ARE SQUARE FEET		
	STAGE I	STAGE II
EARTH EXCAVATION	35.5	0
UNSUITABLE EXCAVATION	0	0
TOPSOIL EXCAVATION	107.5	0
PGE REPLACEMENT	0	0
FILL	10.7	0



FILE NAME = 0160138-sht-NEFR.dgn
 PLOT DATE = 1/16/2016
 PLOT SCALE = 20.0000' / 1"

CHRISTIAN-ROGE & ASSOCIATES, INC.
 ENGINEERS-PLANNERS-SURVEYORS
 221 NORTH LASALLE STREET, SUITE 300
 CHICAGO, ILLINOIS 60601
 PHONE: (312) 577-3300

DESIGNED - S.J.P.
 DRAWN - B.K.
 CHECKED - M.P.
 DATE - JANUARY 15, 2016

REVISED -
 REVISED -
 REVISED -
 REVISED -

STATE OF ILLINOIS
DEPARTMENT OF TRANSPORTATION

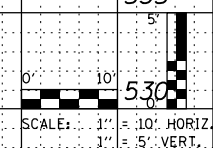
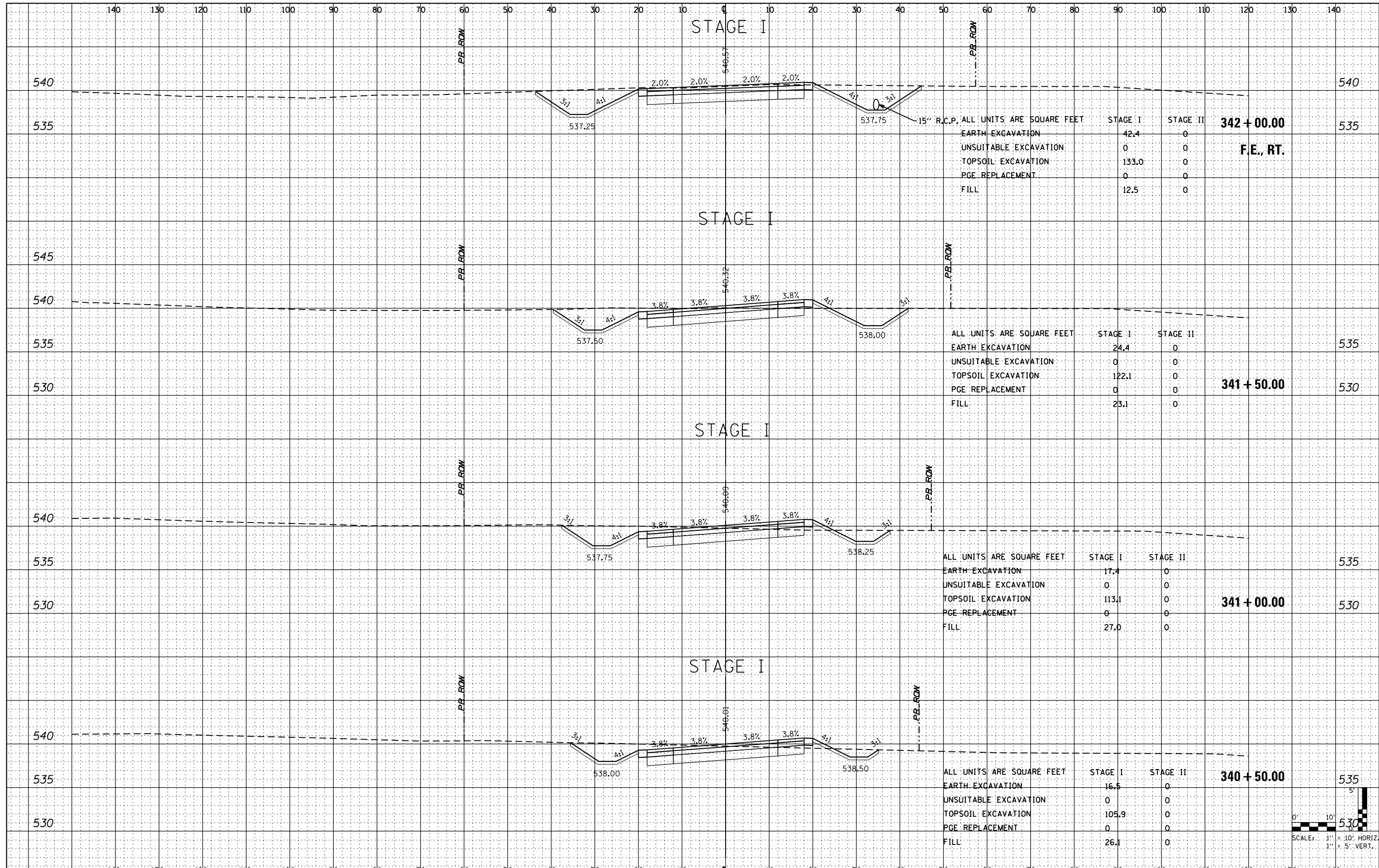
CROSS SECTIONS
NORTH EAST FRONTAGE ROAD

SCALE: NONE SHEET NO. 3 OF 10 SHEETS STA. 338+50 TO STA. 340+00

F.A.I. RTE.	SECTION	COUNTY	TOTAL SHEETS	SHEET NO.
55	99(1&2)AC-R-3	WILL	225	216
CONTRACT NO. 60130				
FED. ROAD DIST. NO. 1 ILLINOIS FED. AID PROJECT				

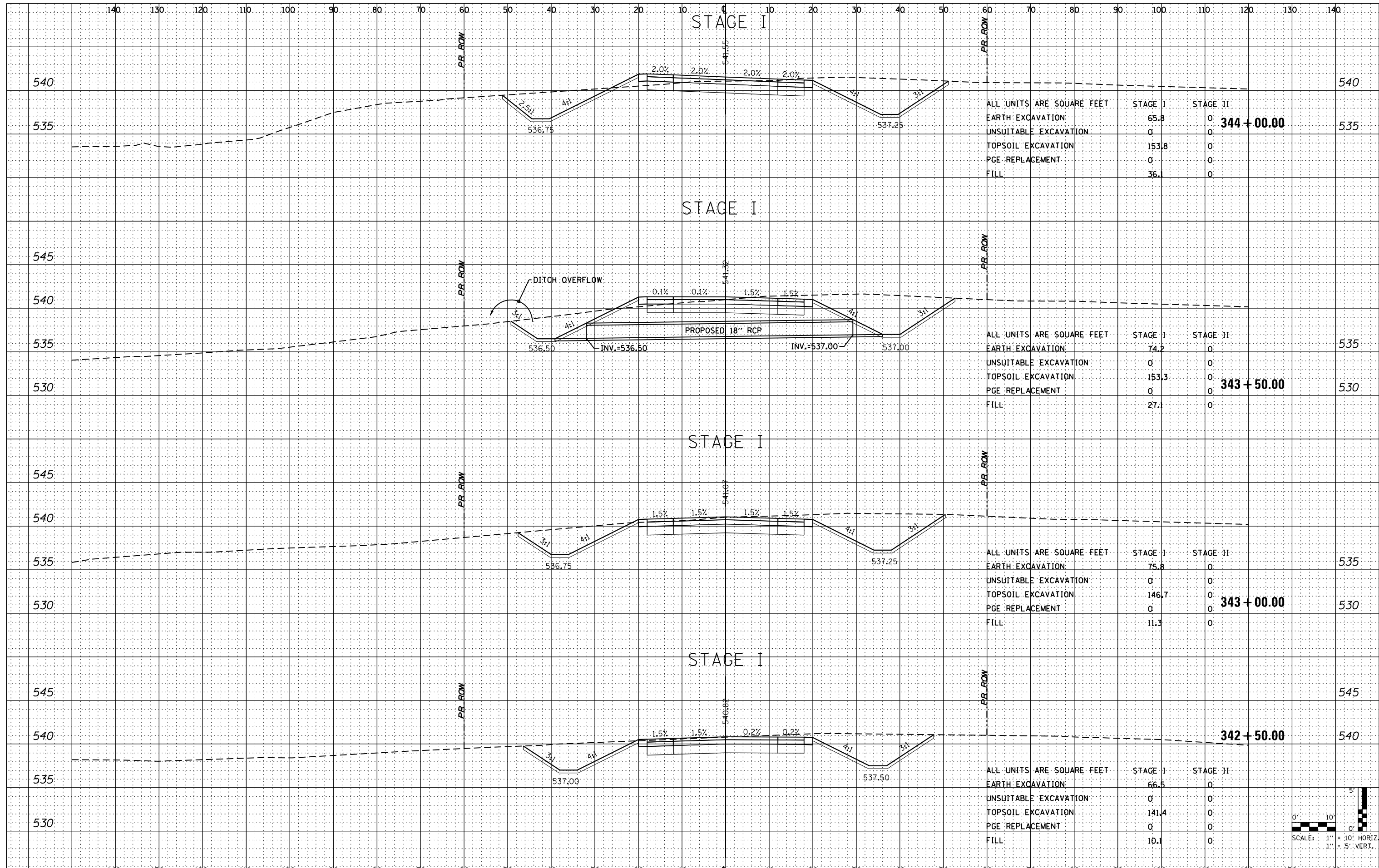
DATE	
BY	
ORIGINAL SURVEY	
SURVEYED	
PLOTTED	
TEMPLATE	
NOTE BOOK	
AREAS CHECKED	
NO.	

DATE	
BY	
ORIGINAL SURVEY	
SURVEYED	
PLOTTED	
TEMPLATE	
NOTE BOOK	
AREAS CHECKED	
NO.	



DATE	
BY	
ORIGINAL SURVEY	
SURVEYED	
PLOTTED	
TEMPLATE	
NO. BOOK	
AREAS CHECKED	

DATE	
BY	
ORIGINAL SURVEY	
SURVEYED	
PLOTTED	
TEMPLATE	
NO. BOOK	
AREAS CHECKED	

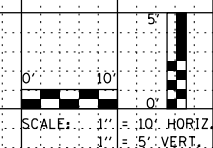


ALL UNITS ARE SQUARE FEET		
EARTH EXCAVATION	STAGE I	STAGE II
UNSUITABLE EXCAVATION	65.8	0
TOPSOIL EXCAVATION	0	0
PGE REPLACEMENT	153.8	0
FILL	0	0
		344 + 00.00

ALL UNITS ARE SQUARE FEET		
EARTH EXCAVATION	STAGE I	STAGE II
UNSUITABLE EXCAVATION	74.2	0
TOPSOIL EXCAVATION	0	0
PGE REPLACEMENT	153.3	0
FILL	0	0
		343 + 50.00

ALL UNITS ARE SQUARE FEET		
EARTH EXCAVATION	STAGE I	STAGE II
UNSUITABLE EXCAVATION	75.8	0
TOPSOIL EXCAVATION	0	0
PGE REPLACEMENT	146.7	0
FILL	0	0
		343 + 00.00

ALL UNITS ARE SQUARE FEET		
EARTH EXCAVATION	STAGE I	STAGE II
UNSUITABLE EXCAVATION	66.5	0
TOPSOIL EXCAVATION	0	0
PGE REPLACEMENT	141.4	0
FILL	0	0
		342 + 50.00



FILE NAME = 0160130-shr-NEFR.dgn
 PLOT DATE = 1/16/2016
 PLOT SCALE = 20.0000' / 1"

CR
 CHRISTIAN-ROGE & ASSOCIATES, INC.
 ENGINEERS-PLANNERS-SURVEYORS
 221 NORTH LASALLE STREET, SUITE 300
 CHICAGO, ILLINOIS 60601
 PHONE: (312) 577-3300

DESIGNED - S.J.P.	REVISED -
DRAWN - B.K.	REVISED -
CHECKED - M.P.	REVISED -
DATE - JANUARY 15, 2016	REVISED -

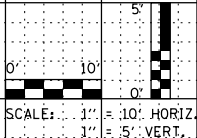
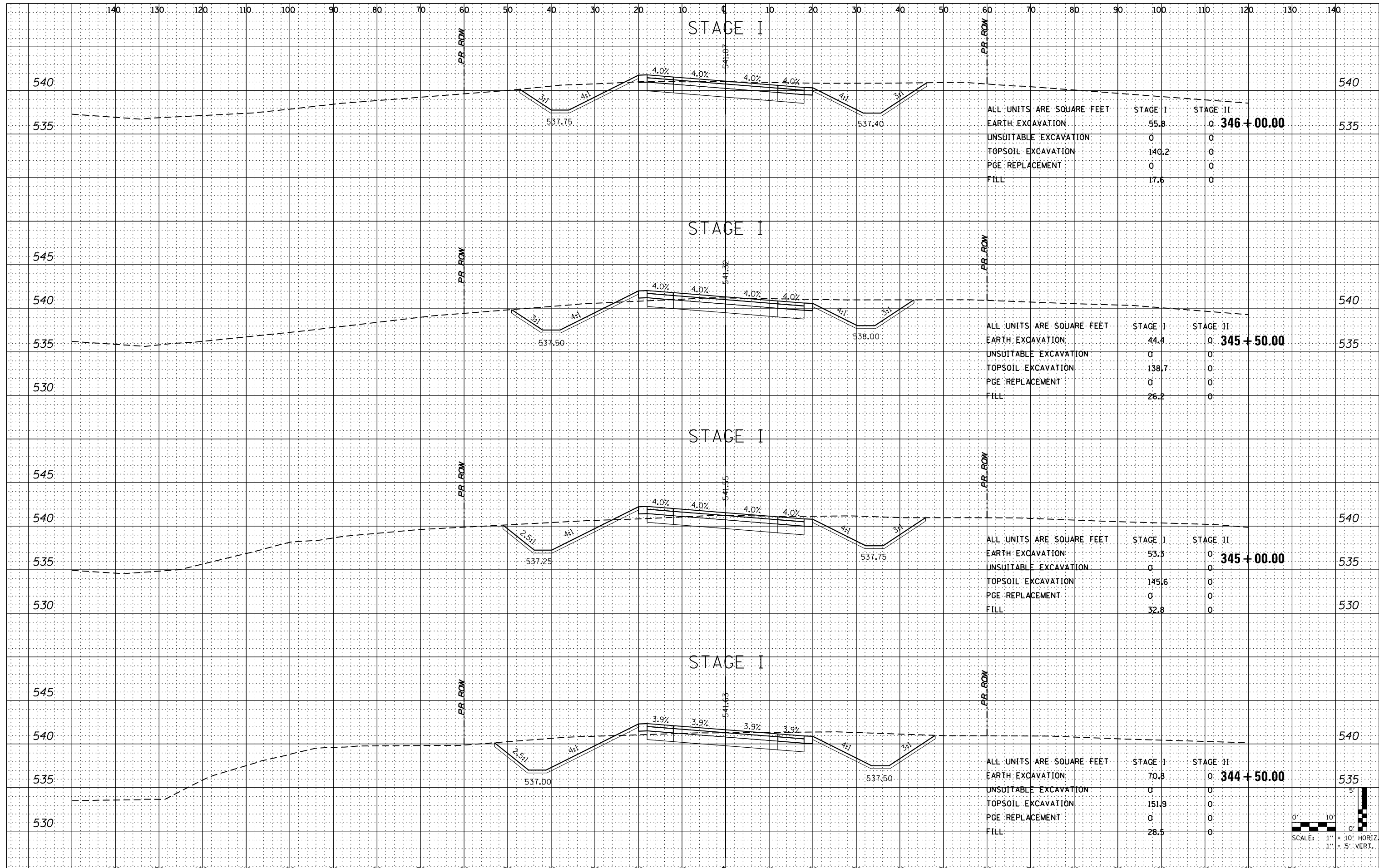
STATE OF ILLINOIS
DEPARTMENT OF TRANSPORTATION

CROSS SECTIONS
NORTH EAST FRONTAGE ROAD
 SCALE: NONE SHEET NO. 5 OF 10 SHEETS STA. 342+50 TO STA. 344+00

F.A.I. RTE.	SECTION	COUNTY	TOTAL SHEETS	SHEET NO.
55	99(1&2)AC-R-3	WILL	225	218
				CONTRACT NO. 60130
FED. ROAD DIST. NO. 1 ILLINOIS FED. AID PROJECT				

DATE	
BY	
FINAL SURVEY	
SURVEYED	
PLOTTED	
TEMPLATE	
NO. BOOK	
NO.	
AREAS CHECKED	

DATE	
BY	
ORIGINAL SURVEY	
SURVEYED	
PLOTTED	
TEMPLATE	
NO. BOOK	
NO.	
AREAS CHECKED	



FILE NAME = 0160130-shr-NEFR.dgn
 PLOT DATE = 1/16/2016
 PLOT SCALE = 20.0000' / 1"

CHRISTIAN-ROGE & ASSOCIATES, INC.
 ENGINEERS-PLANNERS-SURVEYORS
 221 NORTH LASALLE STREET, SUITE 300
 CHICAGO, ILLINOIS 60601
 PHONE: (312) 577-3300

DESIGNED - S.J.P.	REVISED -
DRAWN - B.K.	REVISED -
CHECKED - M.P.	REVISED -
DATE - JANUARY 15, 2016	REVISED -

STATE OF ILLINOIS
DEPARTMENT OF TRANSPORTATION

CROSS SECTIONS
NORTH EAST FRONTAGE ROAD

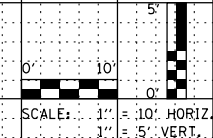
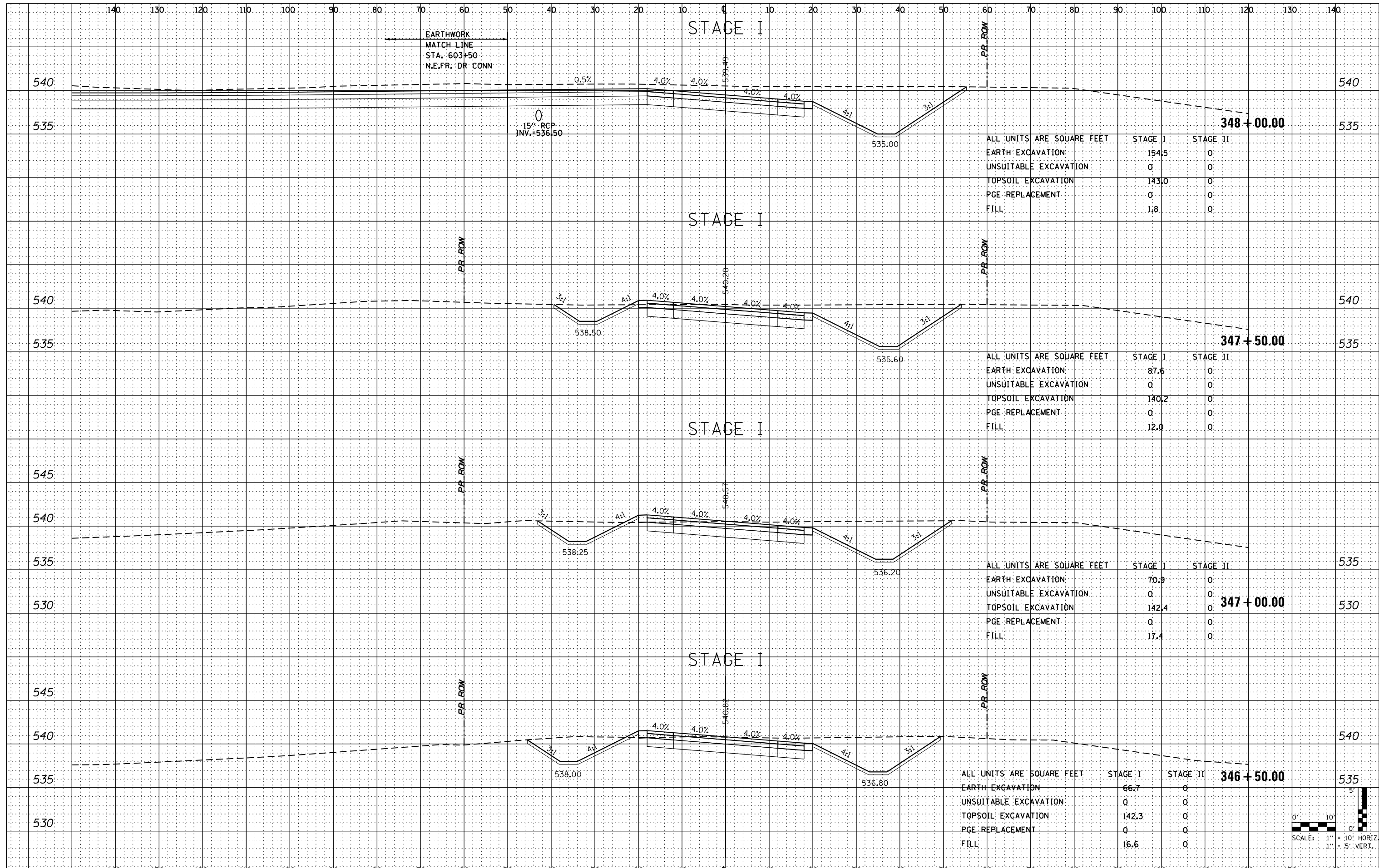
SCALE: NONE SHEET NO. 6 OF 10 SHEETS STA. 344+50 TO STA. 346+00

F.A.I. RTE.	SECTION	COUNTY	TOTAL SHEETS	SHEET NO.
55	99(1&2)AC-R-3	WILL	225	219

CONTRACT NO. 60130
 FED. ROAD DIST. NO. 1 ILLINOIS FED. AID PROJECT

DATE	
BY	
ORIGINAL SURVEY	
SURVEYED	
PLOTTED	
TEMPLATE	
NOTE BOOK	
NO.	
AREAS CHECKED	

DATE	
BY	
ORIGINAL SURVEY	
SURVEYED	
PLOTTED	
TEMPLATE	
NOTE BOOK	
NO.	
AREAS CHECKED	



FILE NAME = D160130-shr-NEFR.dgn
PLOT DATE = 1/16/2016
PLOT SCALE = 20.0000' / 1"

CHRISTIAN-ROGE & ASSOCIATES, INC.
ENGINEERS-PLANNERS-SURVEYORS
221 NORTH LASALLE STREET, SUITE 300
CHICAGO, ILLINOIS 60601
PHONE: (312) 577-3300

DESIGNED - S.J.P.	REVISED -
DRAWN - B.K.	REVISED -
CHECKED - M.P.	REVISED -
DATE - JANUARY 15, 2016	REVISED -

STATE OF ILLINOIS
DEPARTMENT OF TRANSPORTATION

CROSS SECTIONS
NORTH EAST FRONTAGE ROAD

SCALE: NONE SHEET NO. 7 OF 10 SHEETS STA. 346+50 TO STA. 348+00

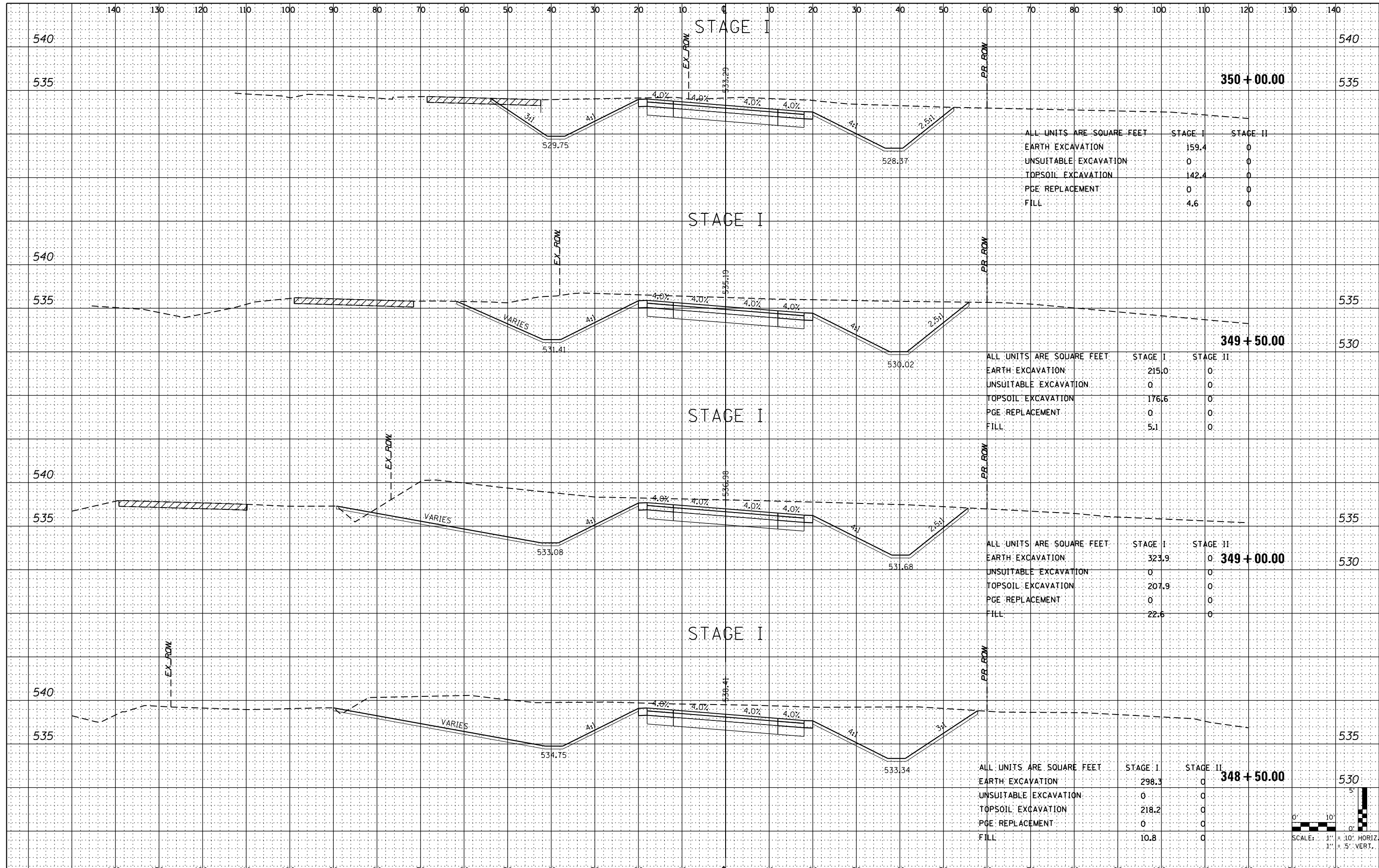
F.A.I. RTE.	SECTION	COUNTY	TOTAL SHEETS	SHEET NO.
55	99(1&2)AC-R-3	WILL	225	220

CONTRACT NO. 60130

FED. ROAD DIST. NO. 1 ILLINOIS FED. AID PROJECT

DATE	
BY	
ORIGINAL SURVEY	
SURVEYED	
PLOTTED	
TEMPLATE	
NO. BOOK	
NO.	
AREAS CHECKED	

DATE	
BY	
ORIGINAL SURVEY	
SURVEYED	
PLOTTED	
TEMPLATE	
NO. BOOK	
NO.	
AREAS CHECKED	

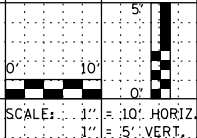


ALL UNITS ARE SQUARE FEET	STAGE I	STAGE II
EARTH EXCAVATION	159.4	0
UNSUITABLE EXCAVATION	0	0
TOPSOIL EXCAVATION	142.4	0
PGE REPLACEMENT	0	0
FILL	4.6	0

ALL UNITS ARE SQUARE FEET	STAGE I	STAGE II
EARTH EXCAVATION	215.0	0
UNSUITABLE EXCAVATION	0	0
TOPSOIL EXCAVATION	176.6	0
PGE REPLACEMENT	0	0
FILL	5.1	0

ALL UNITS ARE SQUARE FEET	STAGE I	STAGE II
EARTH EXCAVATION	323.9	0
UNSUITABLE EXCAVATION	0	0
TOPSOIL EXCAVATION	207.9	0
PGE REPLACEMENT	0	0
FILL	22.6	0

ALL UNITS ARE SQUARE FEET	STAGE I	STAGE II
EARTH EXCAVATION	298.3	0
UNSUITABLE EXCAVATION	0	0
TOPSOIL EXCAVATION	218.2	0
PGE REPLACEMENT	0	0
FILL	10.8	0



FILE NAME = 0160130-sht-NEFR.dgn
 PLOT DATE = 1/16/2016
 PLOT SCALE = 20.0000' / 1\"/>

CHRISTIAN-ROGE & ASSOCIATES, INC.
 ENGINEERS-PLANNERS-SURVEYORS
 221 NORTH LASALLE STREET, SUITE 300
 CHICAGO, ILLINOIS 60601
 PHONE: (312) 577-3300

DESIGNED - S.J.P.	REVISED -
DRAWN - B.K.	REVISED -
CHECKED - M.P.	REVISED -
DATE - JANUARY 15, 2016	REVISED -

STATE OF ILLINOIS
DEPARTMENT OF TRANSPORTATION

CROSS SECTIONS
NORTH EAST FRONTAGE ROAD

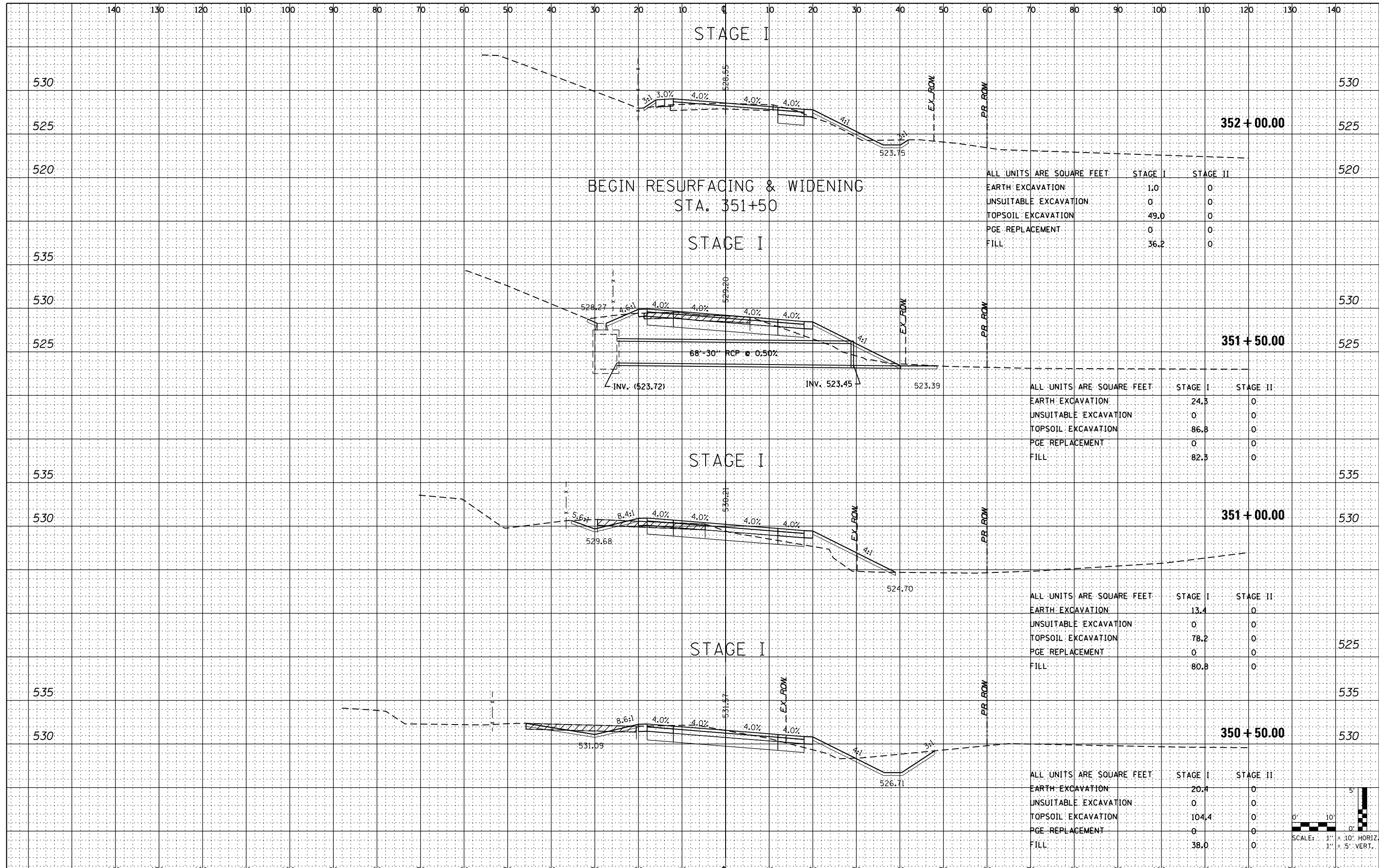
SCALE: NONE SHEET NO. 8 OF 10 SHEETS STA. 348+50 TO STA. 350+00

F.A.I. RTE.	SECTION	COUNTY	TOTAL SHEETS	SHEET NO.
55	99(1&2)AC-R-3	WILL	225	221

CONTRACT NO. 60130
 FED. ROAD DIST. NO. 1 ILLINOIS FED. AID PROJECT

DATE	
BY	
SURVEYED	
PLOTTED	
TEMPLATE	
NO. _____	
AREAS CHECKED	
FINAL SURVEY	
NOTE BOOK	
NO. _____	

DATE	
BY	
SURVEYED	
PLOTTED	
TEMPLATE	
NO. _____	
AREAS CHECKED	
ORIGINAL SURVEY	
NOTE BOOK	
NO. _____	

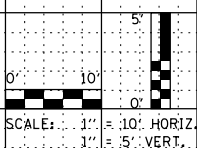


ALL UNITS ARE SQUARE FEET		STAGE I	STAGE II
EARTH EXCAVATION		1.0	0
UNSUITABLE EXCAVATION		0	0
TOPSOIL EXCAVATION		49.0	0
PGE REPLACEMENT		0	0
FILL		36.2	0

ALL UNITS ARE SQUARE FEET		STAGE I	STAGE II
EARTH EXCAVATION		24.3	0
UNSUITABLE EXCAVATION		0	0
TOPSOIL EXCAVATION		86.8	0
PGE REPLACEMENT		0	0
FILL		82.3	0

ALL UNITS ARE SQUARE FEET		STAGE I	STAGE II
EARTH EXCAVATION		13.4	0
UNSUITABLE EXCAVATION		0	0
TOPSOIL EXCAVATION		78.2	0
PGE REPLACEMENT		0	0
FILL		80.8	0

ALL UNITS ARE SQUARE FEET		STAGE I	STAGE II
EARTH EXCAVATION		20.4	0
UNSUITABLE EXCAVATION		0	0
TOPSOIL EXCAVATION		104.4	0
PGE REPLACEMENT		0	0
FILL		38.0	0



FILE NAME = 0160130-shr-NEFR.dgn
 PLOT DATE = 1/16/2016
 PLOT SCALE = 20.0000' / 1\"/>

CHRISTIAN-ROGE & ASSOCIATES, INC.
 ENGINEERS-PLANNERS-SURVEYORS
 221 NORTH LASALLE STREET, SUITE 300
 CHICAGO, ILLINOIS 60601
 PHONE: (312) 577-3300

DESIGNED - S.J.P.	REVISED -
DRAWN - B.K.	REVISED -
CHECKED - M.P.	REVISED -
DATE - JANUARY 15, 2016	REVISED -

STATE OF ILLINOIS
DEPARTMENT OF TRANSPORTATION

CROSS SECTIONS
NORTH EAST FRONTAGE ROAD

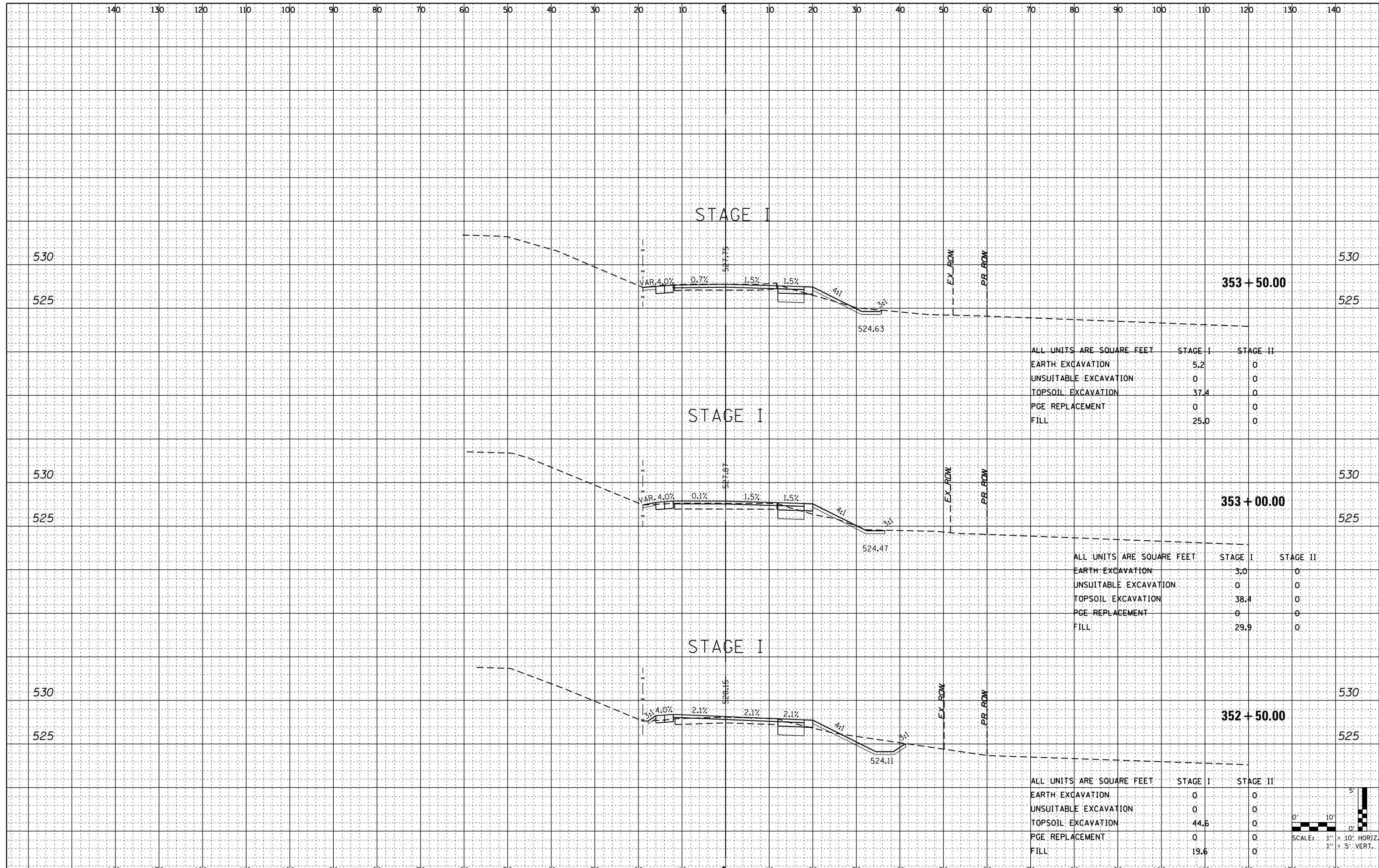
SCALE: NONE SHEET NO. 9 OF 10 SHEETS STA. 350+50 TO STA. 352+00

F.A.I. RTE.	SECTION	COUNTY	TOTAL SHEETS	SHEET NO.
55	99(1&2)AC-R-3	WILL	225	222

CONTRACT NO. 60130
 FED. ROAD DIST. NO. 1 ILLINOIS FED. AID PROJECT

DATE	
BY	
SURVEYED	
PLOTTED	
TEMPLATE	
NOTE BOOK	
AREAS CHECKED	
NO.	

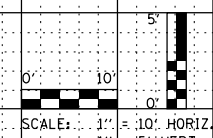
DATE	
BY	
SURVEYED	
PLOTTED	
TEMPLATE	
NOTE BOOK	
AREAS CHECKED	
NO.	



ALL UNITS ARE SQUARE FEET		
	STAGE I	STAGE II
EARTH EXCAVATION	5.2	0
UNSUITABLE EXCAVATION	0	0
TOPSOIL EXCAVATION	37.4	0
PGE REPLACEMENT	0	0
FILL	25.0	0

ALL UNITS ARE SQUARE FEET		
	STAGE I	STAGE II
EARTH EXCAVATION	3.0	0
UNSUITABLE EXCAVATION	0	0
TOPSOIL EXCAVATION	38.4	0
PGE REPLACEMENT	0	0
FILL	29.9	0

ALL UNITS ARE SQUARE FEET		
	STAGE I	STAGE II
EARTH EXCAVATION	0	0
UNSUITABLE EXCAVATION	0	0
TOPSOIL EXCAVATION	44.6	0
PGE REPLACEMENT	0	0
FILL	19.6	0



FILE NAME = 0160130-shr-NEFR.dgn
 PLOT DATE = 1/16/2016
 PLOT SCALE = 20.0000' / 1\"/>

CR
CHRISTIAN-ROGE & ASSOCIATES, INC.
 ENGINEERS-PLANNERS-SURVEYORS
 221 NORTH LASALLE STREET, SUITE 300
 CHICAGO, ILLINOIS 60601
 PHONE: (312) 577-3300

DESIGNED - S.J.P.	REVISED -
DRAWN - B.K.	REVISED -
CHECKED - M.P.	REVISED -
DATE - JANUARY 15, 2016	REVISED -

STATE OF ILLINOIS
DEPARTMENT OF TRANSPORTATION

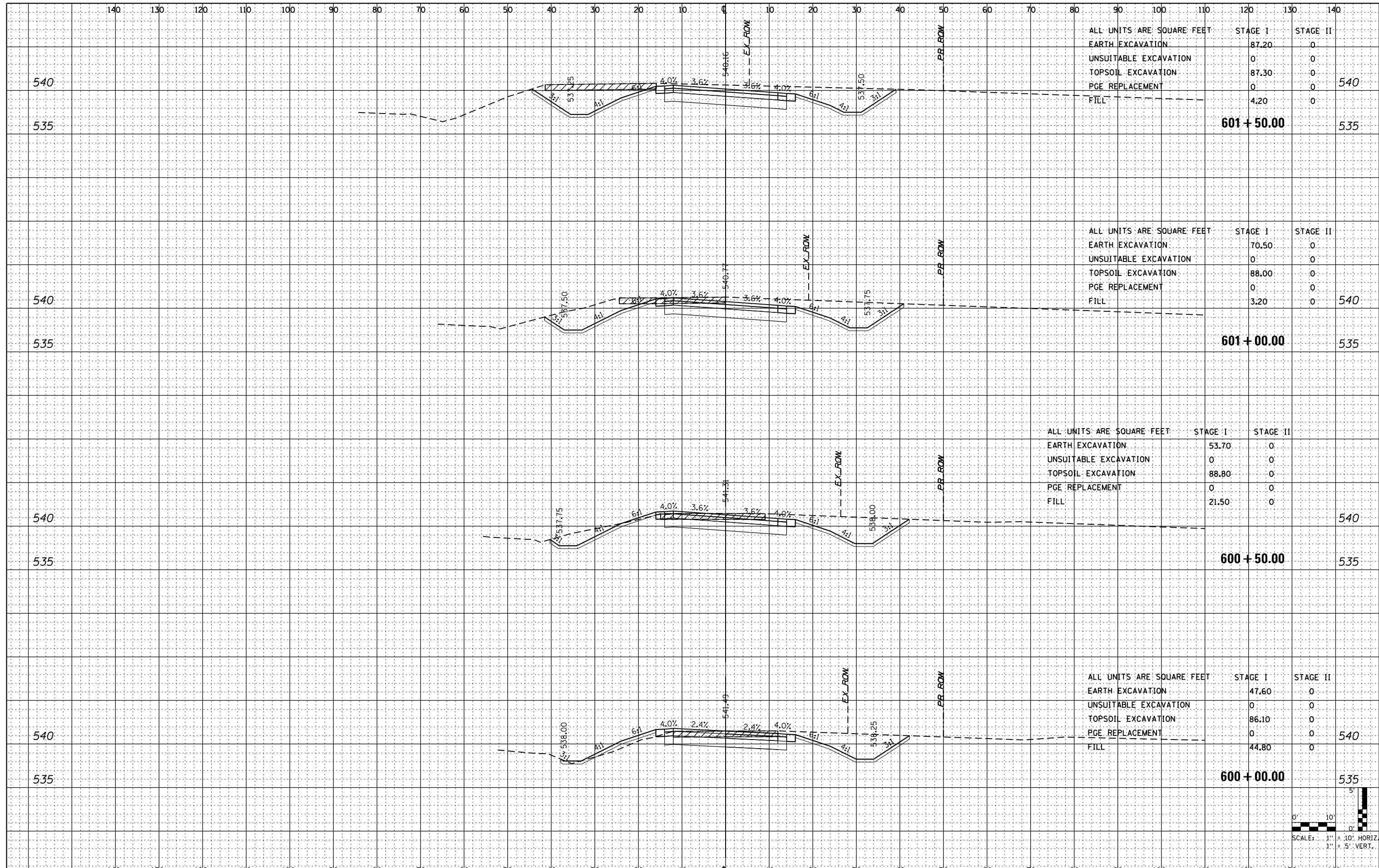
CROSS SECTIONS
NORTH EAST FRONTAGE ROAD

SCALE: NONE SHEET NO. 10 OF 10 SHEETS STA. 352+50 TO STA. 353+50

F.A.I. RTE.	SECTION	COUNTY	TOTAL SHEETS	SHEET NO.
55	99(1&2)AC-R-3	WILL	225	223
CONTRACT NO. 60130				
FED. ROAD DIST. NO. 1 ILLINOIS FED. AID PROJECT				

DATE	
BY	
SURVEYED	
PLOTTED	
TEMPLATE	
NO. BOOK	
AREAS CHECKED	

DATE	
BY	
SURVEYED	
PLOTTED	
TEMPLATE	
NO. BOOK	
AREAS CHECKED	

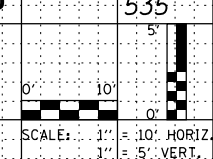


ALL UNITS ARE SQUARE FEET		STAGE I	STAGE II
EARTH EXCAVATION		87.20	0
UNSUITABLE EXCAVATION		0	0
TOPSOIL EXCAVATION		87.30	0
PGE REPLACEMENT		0	0
FILL		4.20	0
		601 + 50.00	535

ALL UNITS ARE SQUARE FEET		STAGE I	STAGE II
EARTH EXCAVATION		70.50	0
UNSUITABLE EXCAVATION		0	0
TOPSOIL EXCAVATION		88.00	0
PGE REPLACEMENT		0	0
FILL		3.20	0
		601 + 00.00	535

ALL UNITS ARE SQUARE FEET		STAGE I	STAGE II
EARTH EXCAVATION		53.70	0
UNSUITABLE EXCAVATION		0	0
TOPSOIL EXCAVATION		88.80	0
PGE REPLACEMENT		0	0
FILL		21.50	0
		600 + 50.00	535

ALL UNITS ARE SQUARE FEET		STAGE I	STAGE II
EARTH EXCAVATION		47.60	0
UNSUITABLE EXCAVATION		0	0
TOPSOIL EXCAVATION		86.10	0
PGE REPLACEMENT		0	0
FILL		44.80	0
		600 + 00.00	535



FILE NAME = 0160130-shr-NECONN.dgn
 PLOT DATE = 1/16/2016
 PLOT SCALE = 20.0000' / 1"

CHRISTIAN-ROGE & ASSOCIATES, INC.
 ENGINEERS-PLANNERS-SURVEYORS
 221 NORTH LASALLE STREET, SUITE 300
 CHICAGO, ILLINOIS 60601
 PHONE: (312) 577-3300

DESIGNED	- S.J.P.	REVISED	-
DRAWN	- B.K.	REVISED	-
CHECKED	- M.P.	REVISED	-
DATE	- JANUARY 15, 2016	REVISED	-

**STATE OF ILLINOIS
 DEPARTMENT OF TRANSPORTATION**

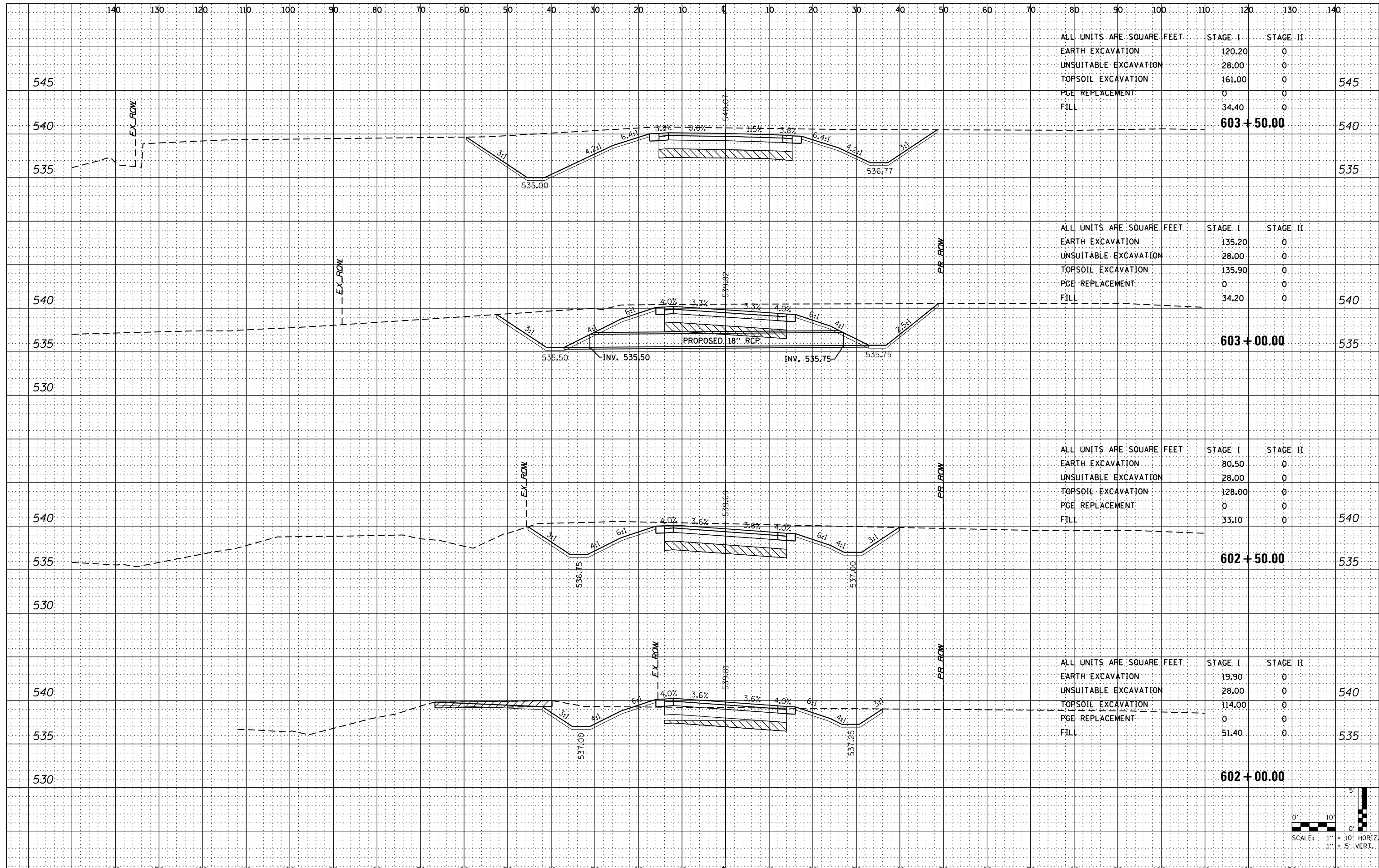
**CROSS SECTIONS
 NE FRONTAGE ROAD CONNECTOR**

SCALE: NONE SHEET NO. 1 OF 2 SHEETS STA. 600+00 TO STA. 601+50

F.A.I. RTE.	SECTION	COUNTY	TOTAL SHEETS	SHEET NO.
55	99(1&2)AC-R-3	WILL	225	224
CONTRACT NO. 60130				
FED. ROAD DIST. NO. 1 ILLINOIS FED. AID PROJECT				

DATE	
BY	
FINAL SURVEY	
NOTE BOOK NO.	
SURVEYED	
PLOTTED	
TEMPLATE	
AREAS CHECKED	

DATE	
BY	
ORIGINAL SURVEY	
NOTE BOOK NO.	
SURVEYED	
PLOTTED	
TEMPLATE	
AREAS CHECKED	

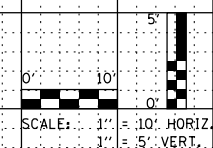


ALL UNITS ARE SQUARE FEET	STAGE I	STAGE II	
EARTH EXCAVATION	120.20	0	
UNSUITABLE EXCAVATION	28.00	0	
TOPSOIL EXCAVATION	161.00	0	545
PGE REPLACEMENT	0	0	
FILL	34.40	0	
	603 + 50.00		540

ALL UNITS ARE SQUARE FEET	STAGE I	STAGE II	
EARTH EXCAVATION	135.20	0	
UNSUITABLE EXCAVATION	28.00	0	
TOPSOIL EXCAVATION	135.90	0	
PGE REPLACEMENT	0	0	
FILL	34.20	0	
	603 + 00.00		540

ALL UNITS ARE SQUARE FEET	STAGE I	STAGE II	
EARTH EXCAVATION	80.50	0	
UNSUITABLE EXCAVATION	28.00	0	
TOPSOIL EXCAVATION	128.00	0	
PGE REPLACEMENT	0	0	
FILL	33.10	0	
	602 + 50.00		540

ALL UNITS ARE SQUARE FEET	STAGE I	STAGE II	
EARTH EXCAVATION	19.90	0	
UNSUITABLE EXCAVATION	28.00	0	
TOPSOIL EXCAVATION	114.00	0	
PGE REPLACEMENT	0	0	
FILL	51.40	0	
	602 + 00.00		540



FILE NAME = 0160130-shr-NECONN.dgn
 PLOT DATE = 1/16/2016
 PLOT SCALE = 20.0000' / 1"

CHRISTIAN-ROGE & ASSOCIATES, INC.
 ENGINEERS-PLANNERS-SURVEYORS
 221 NORTH LASALLE STREET, SUITE 300
 CHICAGO, ILLINOIS 60601
 PHONE: (312) 577-3300

DESIGNED - S.J.P.	REVISED -
DRAWN - B.K.	REVISED -
CHECKED - M.P.	REVISED -
DATE - JANUARY 15, 2016	REVISED -

**STATE OF ILLINOIS
 DEPARTMENT OF TRANSPORTATION**

**CROSS SECTIONS
 NE FRONTAGE ROAD CONNECTOR**
 SCALE: NONE SHEET NO. 2 OF 2 SHEETS STA. 602+00 TO STA. 603+50

F.A.I. RTE.	SECTION	COUNTY	TOTAL SHEETS	SHEET NO.
55	99(1&2)AC-R-3	WILL	225	225
CONTRACT NO. 60130				
FED. ROAD DIST. NO. 1 ILLINOIS FED. AID PROJECT				