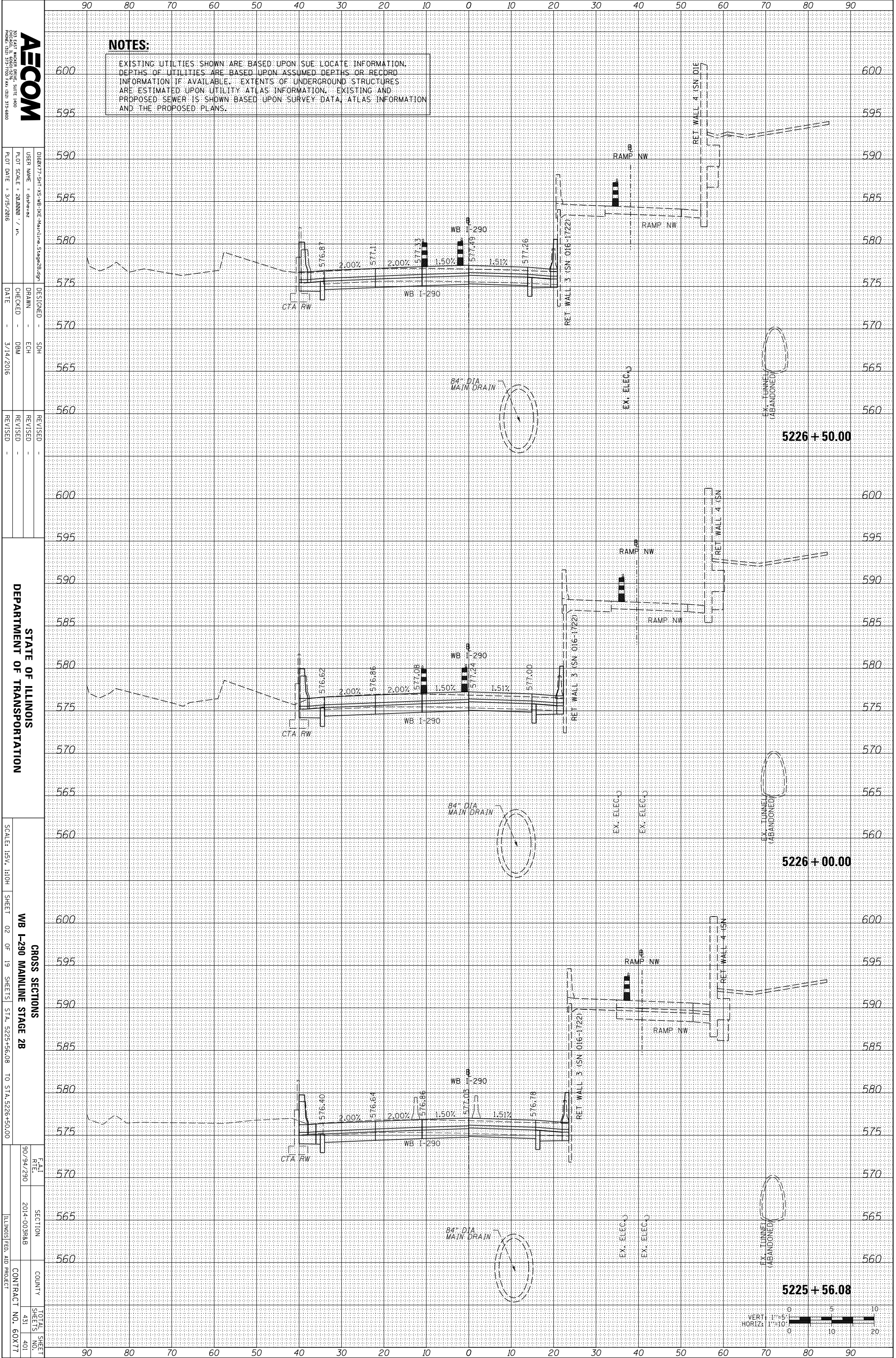


ORIGINAL SURVEY	SURVEYED	BY	DATE
NOTE BOOK	PLOTTED		
	TEMPLATE		
	AREAS		
	CHECKED		

FINAL SURVEY	SURVEYED	BY	DATE
NOTE BOOK	PLOTTED		
	TEMPLATE		
	AREAS		
	CHECKED		

FILE PATH = \\uschg\fs001\prod\Projects\60288727\000_CAD\006_Roadway\Printing\60X77\2016-03-14-60X77-FINAL_PLOT\0160X77-SHT-XS-WB-IKE-Mainline.Stage2B.dgn



NOTES:

EXISTING UTILITIES SHOWN ARE BASED UPON SUE LOCATE INFORMATION. DEPTHS OF UTILITIES ARE BASED UPON ASSUMED DEPTHS OR RECORD INFORMATION IF AVAILABLE. EXTENTS OF UNDERGROUND STRUCTURES ARE ESTIMATED UPON UTILITY ATLAS INFORMATION. EXISTING AND PROPOSED SEWER IS SHOWN BASED UPON SURVEY DATA, ATLAS INFORMATION AND THE PROPOSED PLANS.

AECOM
 200 EAST WISCONSIN AVENUE, SUITE 1400
 CHICAGO, ILLINOIS 60601
 PHONE: (312) 517-7000 FAX: (312) 517-6800

DESIGNED - SDH	DESIGNED - SDH
DRAWN - ECH	DRAWN - ECH
CHECKED - DBM	CHECKED - DBM
DATE - 3/14/2016	DATE - 3/14/2016

REVISIONS	REVISIONS

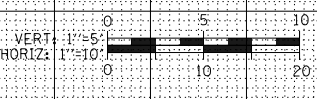
STATE OF ILLINOIS
 DEPARTMENT OF TRANSPORTATION

SCALE: 1/8" = 1'-0"
 SHEET 02 OF 19 SHEETS

CROSS SECTIONS
 WB I-290 MAINLINE STAGE 2B

STA. 5225+56.08 TO STA. 5226+50.00

DATE	SECTION	COUNTY	TOTAL SHEETS
9/09/2014	2014-0038AB	ILLINOIS	431
			401
			60X77



ORIGINAL SURVEY	SURVEYED	BY	DATE
NOTE BOOK	PLOTTED		
	TEMPLATE		
	AREAS		
	CHECKED		

FINAL SURVEY	SURVEYED	BY	DATE
NOTE BOOK	PLOTTED		
	TEMPLATE		
	AREAS		
	CHECKED		

FILE PATH = \\uschg\fs001\prod\Projects\60288727\000_CAD\006_Roadway\Printing\60X77\2016-03-14-60X77-FINAL PLOT\0160X77-SHT-XS-WB-IKE-Mainline_Stage2B.dgn

NOTES:

EXISTING UTILITIES SHOWN ARE BASED UPON SUE LOCATE INFORMATION. DEPTHS OF UTILITIES ARE BASED UPON ASSUMED DEPTHS OR RECORD INFORMATION IF AVAILABLE. EXTENTS OF UNDERGROUND STRUCTURES ARE ESTIMATED UPON UTILITY ATLAS INFORMATION. EXISTING AND PROPOSED SEWER IS SHOWN BASED UPON SURVEY DATA, ATLAS INFORMATION AND THE PROPOSED PLANS.



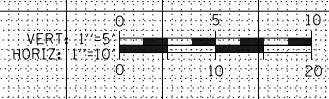
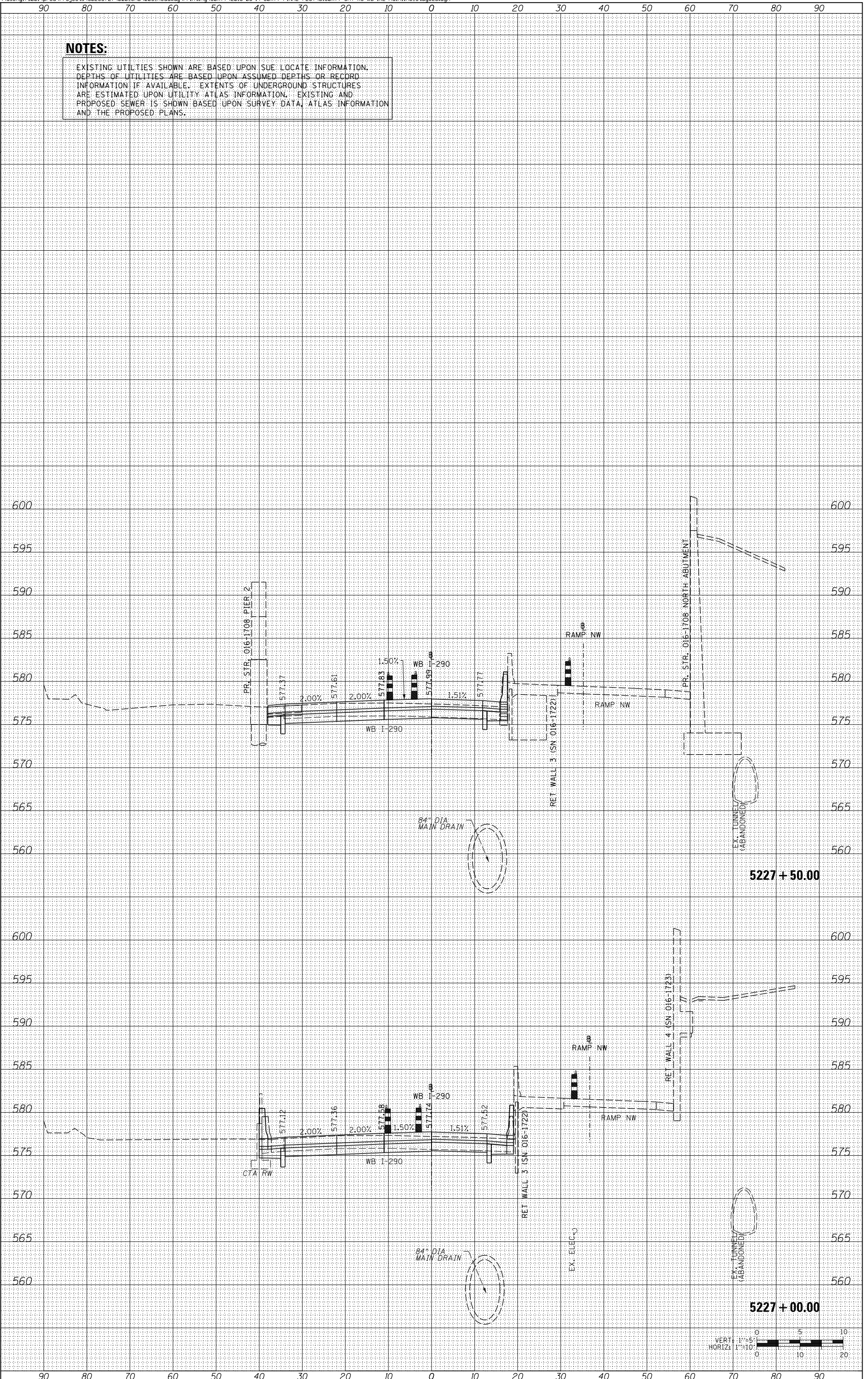
0160X77-SHT-XS-WB-IKE-Mainline_Stage2B.dgn
 USER NAME = dsheneaz
 PLOT SCALE = 20.0000 / in.
 PLOT DATE = 3/15/2016

DESIGNED - SDH
 DRAWN - ECH
 CHECKED - DBM
 DATE - 3/14/2016

STATE OF ILLINOIS
 DEPARTMENT OF TRANSPORTATION

SCALE: H&V: 1:10
 SHEET 03 OF 19 SHEETS STA. 5227+00.00 TO STA. 5227+50.00

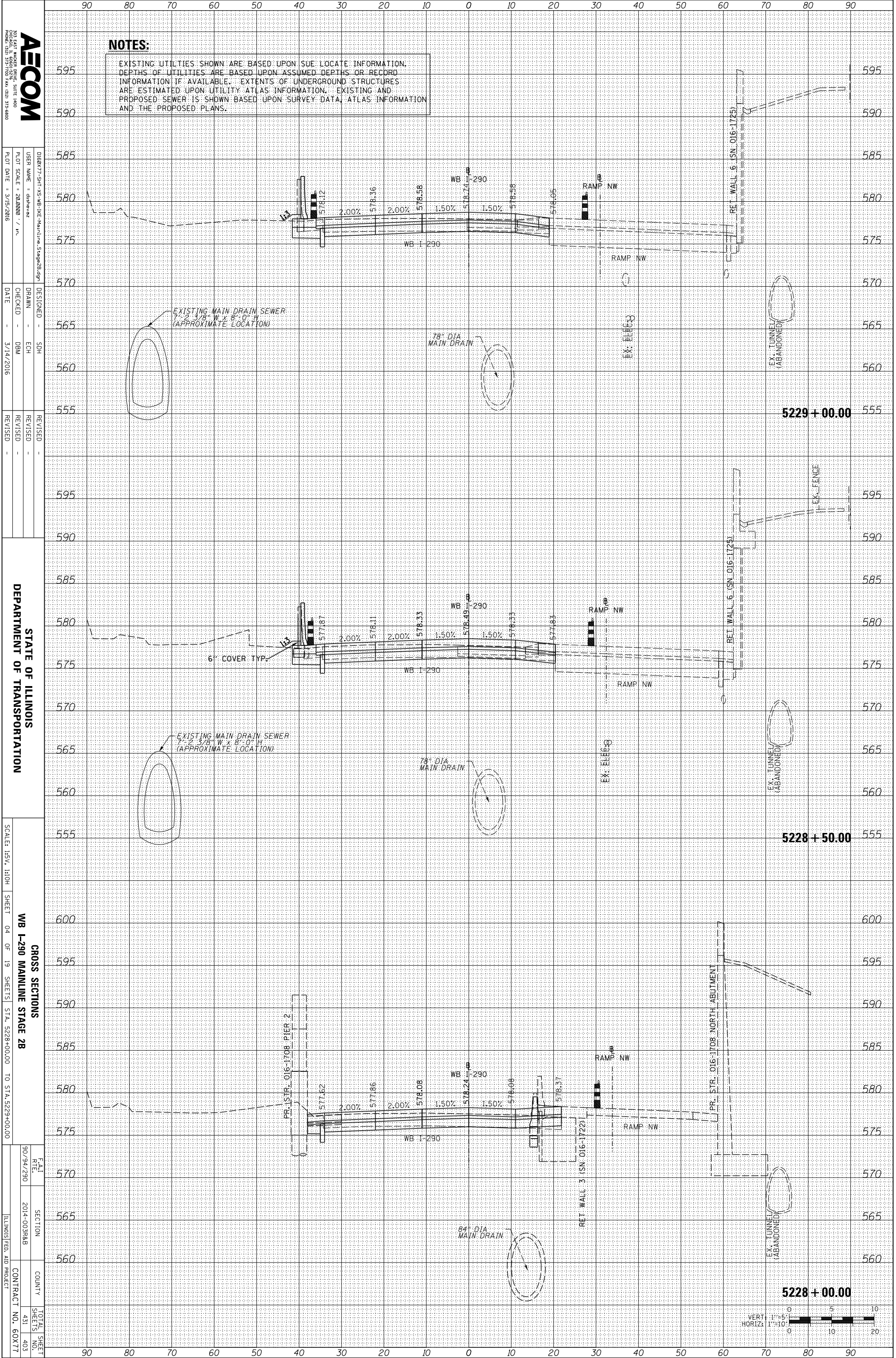
CROSS SECTIONS
 WB I-290 MAINLINE STAGE 2B
 TOTAL SHEET NO. 402
 SHEETS NO. 431
 CONTRACT NO. 60X77
 ILLINOIS FED. AID PROJECT



ORIGINAL SURVEY	SURVEYED	BY	DATE
NOTE BOOK	PLOTTED		
	TEMPLATE		
	AREAS		
	CHECKED		

FINAL SURVEY	SURVEYED	BY	DATE
NOTE BOOK	PLOTTED		
	TEMPLATE		
	AREAS		
	CHECKED		

FILE PATH = \\uschg\fs001\prod\Projects\60288727\000_CAD\006_Roadway\Printing\60X77\2016-03-14-60X77-FINAL_PLOT\0160X77-SHT-XS-WB-IKE-Mainline_Stage2B.dgn

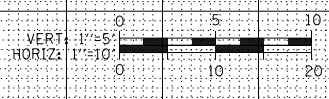


NOTES:
 EXISTING UTILITIES SHOWN ARE BASED UPON SUE LOCATE INFORMATION. DEPTHS OF UTILITIES ARE BASED UPON ASSUMED DEPTHS OR RECORD INFORMATION IF AVAILABLE. EXTENTS OF UNDERGROUND STRUCTURES ARE ESTIMATED UPON UTILITY ATLAS INFORMATION. EXISTING AND PROPOSED SEWER IS SHOWN BASED UPON SURVEY DATA, ATLAS INFORMATION AND THE PROPOSED PLANS.

AECOM
 200 EAST WISCONSIN AVENUE, SUITE 1400
 PRODUCE, ILLINOIS 61370
 PHONE: (815) 315-7000 FAX: (815) 315-6800

STATE OF ILLINOIS
 DEPARTMENT OF TRANSPORTATION

CROSS SECTIONS
 WB I-290 MAINLINE STAGE 2B
 SCALE: 1/8" = 1'-0"
 SHEET 04 OF 19 SHEETS STA. 5228+00.00 TO STA. 5229+00.00



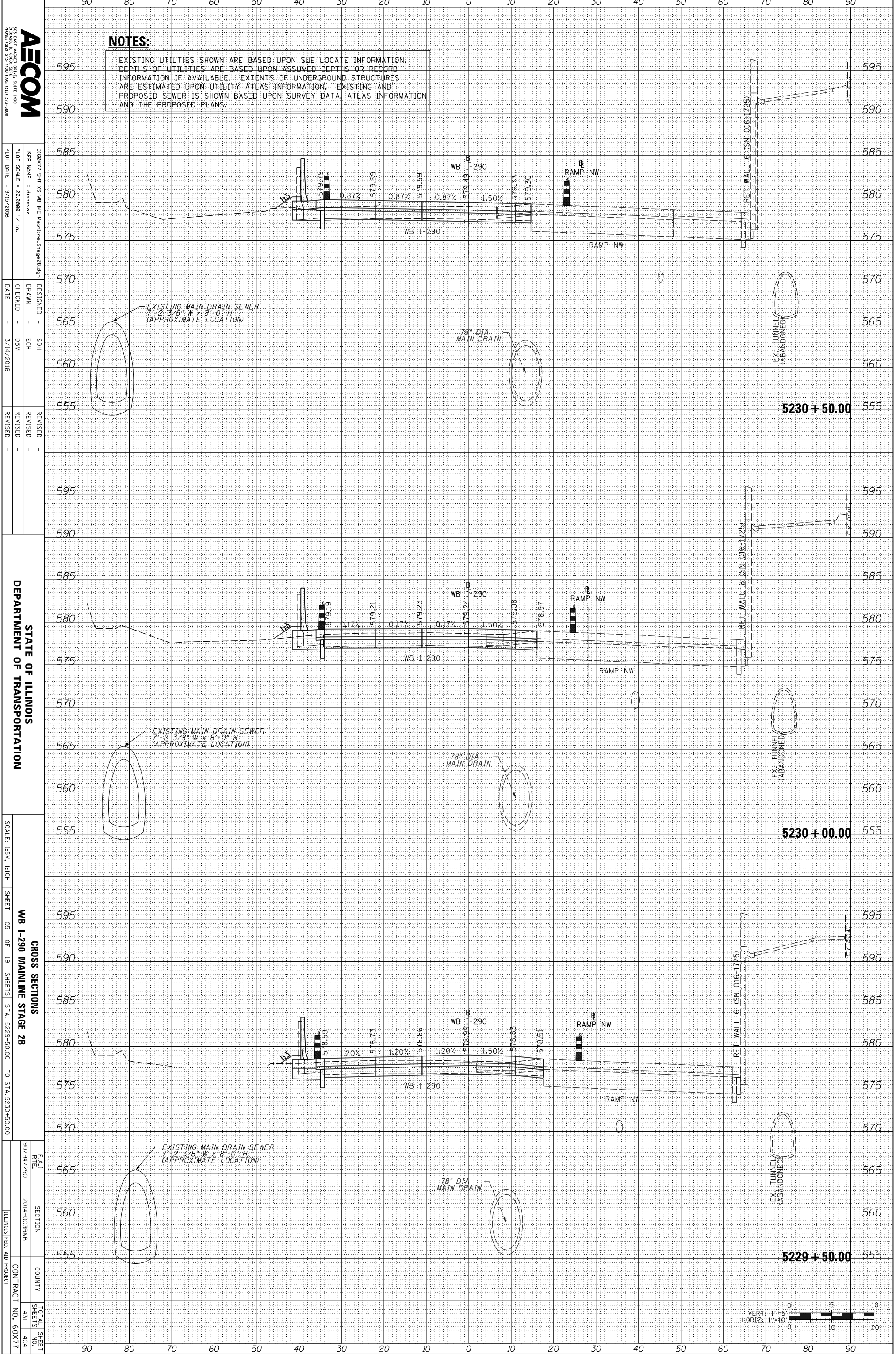
DATE	3/14/2016	DESIGNED	SDH	REVISION	-
CHECKED	-	DRAWN	ECH	REVISION	-
DATE	-	CHECKED	DBM	REVISION	-
DATE	-	REVISION	-	REVISION	-

DATE	9/09/2014	SECTION	2014-003RAB	TOTAL SHEETS	431
DATE	2014-003RAB	COUNTY		SHEETS NO.	403
DATE		COUNTY		CONTRACT NO.	60X77

ORIGINAL SURVEY	SURVEYED	BY	DATE
NOTE BOOK	PLOTTED		
	TEMPLATE		
	AREAS		
	CHECKED		
NO.			

FINAL SURVEY	SURVEYED	BY	DATE
NOTE BOOK	PLOTTED		
	TEMPLATE		
	AREAS		
	CHECKED		
NO.			

FILE PATH = \\uschg\fs001\prod\Projects\60288727\000_CAD\006_Roadway\Printing\60X77\2016-03-14-60X77-FINAL_PLOT\0160X77-SHT-XS-WB-IKE-Mainline_Stage2B.dgn



AECOM
200 EAST WISCONSIN AVENUE, SUITE 1400
PHOENIX, AZ 85016-1700 FAX: (602) 375-6800

DESIGNED - SDH	DESIGNED - SDH
DRAWN - ECH	DRAWN - ECH
CHECKED - DBM	CHECKED - DBM
DATE - 3/14/2016	DATE - 3/14/2016
REVISIONS	REVISIONS

USER NAME - dsheneaz	DESIGNED - SDH
PLLOT SCALE - 20.0000 / in.	DRAWN - ECH
PLLOT DATE - 3/15/2016	CHECKED - DBM
	REVISIONS

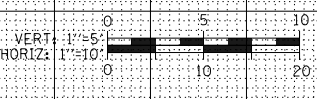
STATE OF ILLINOIS
DEPARTMENT OF TRANSPORTATION

SCALE: 1/8" = 1'-0"

CROSS SECTIONS
WB I-290 MAINLINE STAGE 2B

SHEET 05 OF 19 SHEETS STA. 5229+50.00 TO STA. 5230+50.00

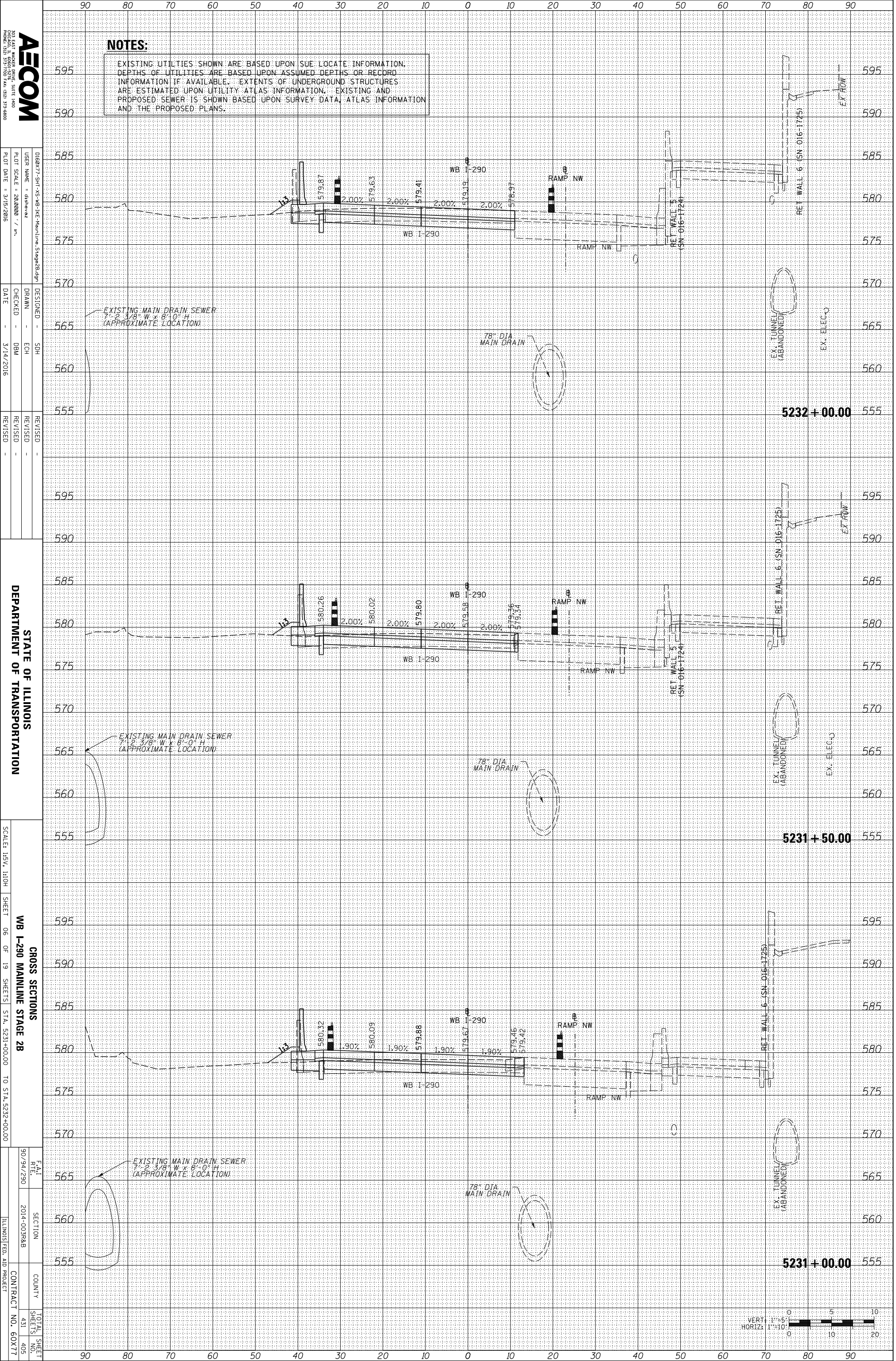
DATE	SECTION	COUNTY	TOTAL SHEET NO.
9/0/94/290	2014-00388B	431	404
ILLINOIS FED. AID PROJECT			CONTRACT NO. 60X77



ORIGINAL SURVEY	SURVEYED	BY	DATE
NOTE BOOK	PLOTTED		
	TEMPLATE		
	AREAS		
	CHECKED		
NO.			

FINAL SURVEY	SURVEYED	BY	DATE
NOTE BOOK	PLOTTED		
	TEMPLATE		
	AREAS		
	CHECKED		
NO.			

FILE PATH = \\uschg\fa001\prod\Projects\60288727\000_CAD\006_Roadway\Printing\60X77\2016-03-14-60X77-FINAL_PLOT\0160X77-SHT-XS-WB-IKE-Mainline_Stage2B.dgn



AECOM
200 EAST MADISON AVENUE, SUITE 1400
CHICAGO, IL 60601
PHONE: (312) 517-7000 FAX: (312) 517-6800

DESIGNED	SDH
CHECKED	DBM
DATE	3/14/2016

REVISION	
REVISION	
REVISION	

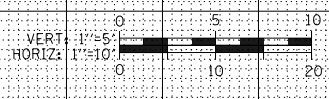
STATE OF ILLINOIS
DEPARTMENT OF TRANSPORTATION

SCALE: 1/8" = 1'-0"

SHEET 06 OF 19 SHEETS
WB I-290 MAINLINE STAGE 2B

CROSS SECTIONS
STA. 5231+00.00 TO STA. 5232+00.00

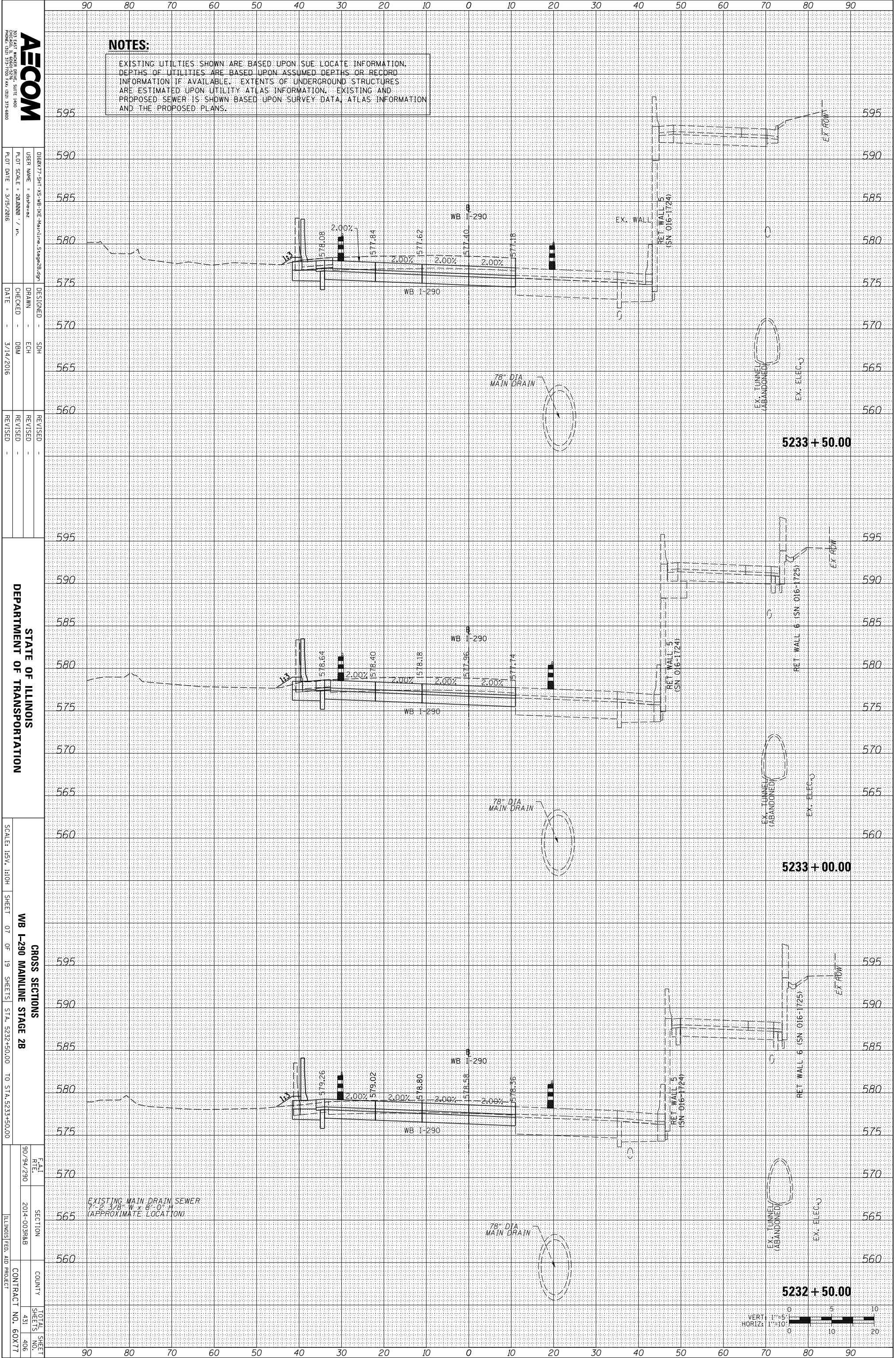
DATE	9/09/2010
SECTION	2014-00388B
COUNTY	
TOTAL SHEET	431
SHEETS NO.	405
CONTRACT NO.	60X77



ORIGINAL SURVEY	SURVEYED	BY	DATE
NOTE BOOK	PLOTTED		
	TEMPLATE		
	AREAS		
	CHECKED		

FINAL SURVEY	SURVEYED	BY	DATE
NOTE BOOK	PLOTTED		
	TEMPLATE		
	AREAS		
	CHECKED		

FILE PATH = \\uschg\fs001\prod\Projects\60288727\000_CAD\006_Roadway\Printing\60X77\2016-03-14-60X77-FINAL_PLOT\0160X77-SHT-XS-WB-IKE-Mainline_Stage2B.dgn



NOTES:
 EXISTING UTILITIES SHOWN ARE BASED UPON SUE LOCATE INFORMATION. DEPTHS OF UTILITIES ARE BASED UPON ASSUMED DEPTHS OR RECORD INFORMATION IF AVAILABLE. EXTENTS OF UNDERGROUND STRUCTURES ARE ESTIMATED UPON UTILITY ATLAS INFORMATION. EXISTING AND PROPOSED SEWER IS SHOWN BASED UPON SURVEY DATA, ATLAS INFORMATION AND THE PROPOSED PLANS.

AECOM
 200 EAST WISCONSIN AVENUE, SUITE 1400
 CHICAGO, ILLINOIS 60601
 PHONE: (312) 375-7000 FAX: (312) 375-6800

DESIGNED - SDH	REVISIONS
DRAWN - ECH	1
CHECKED - DBM	2
DATE - 3/14/2016	

DESIGNED - SDH	REVISIONS
DRAWN - ECH	1
CHECKED - DBM	2
DATE - 3/14/2016	

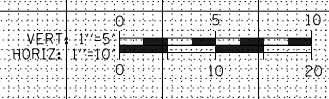
STATE OF ILLINOIS
 DEPARTMENT OF TRANSPORTATION

SCALE: 1/8" = 1'-0"
 SHEET 07 OF 19 SHEETS STA. 5232+50.00 TO STA. 5233+50.00

CROSS SECTIONS
 WB I-290 MAINLINE STAGE 2B

FAI RLE	SECTION	COUNTY	TOTAL SHEET NO.
90/94/290	2014-003RAB		431
			406
			60X77

EXISTING MAIN DRAIN SEWER
 7'-2" 3/8" W x 8'-0" H
 (APPROXIMATE LOCATION)



ORIGINAL SURVEY	SURVEYED _____	BY _____	DATE _____
NOTE BOOK	PLOTTED _____		
	TEMPLATE _____		
	AREAS _____		
	CHECKED _____		
NO.			

FINAL SURVEY	SURVEYED _____	BY _____	DATE _____
NOTE BOOK	PLOTTED _____		
	TEMPLATE _____		
	AREAS _____		
	CHECKED _____		
NO.			

FILE PATH = \\uschg\fs001\prod\Projects\60288727\000_CAD\006_Roadway\Printing\60X77\2016-03-14-60X77-FINAL_PLOT\0160X77-SHT-XS-WB-IKE-Mainline_Stage2B.dgn

NOTES:

EXISTING UTILITIES SHOWN ARE BASED UPON SUE LOCATE INFORMATION. DEPTHS OF UTILITIES ARE BASED UPON ASSUMED DEPTHS OR RECORD INFORMATION IF AVAILABLE. EXTENTS OF UNDERGROUND STRUCTURES ARE ESTIMATED UPON UTILITY ATLAS INFORMATION. EXISTING AND PROPOSED SEWER IS SHOWN BASED UPON SURVEY DATA, ATLAS INFORMATION AND THE PROPOSED PLANS.

AECOM
 200 EAST WISCONSIN AVENUE, SUITE 1400
 CHICAGO, IL 60601
 PHONE: (312) 577-7000 FAX: (312) 577-8800

0160X77-SHT-XS-WB-IKE-Mainline_Stage2B.dgn
 USER NAME = dsheneaz
 PLOT SCALE = 20.0000 / in.
 PLOT DATE = 3/15/2016

DESIGNED - SDH
 DRAWN - ECH
 CHECKED - DBM
 DATE - 3/14/2016

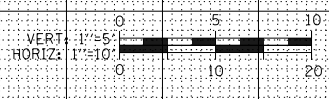
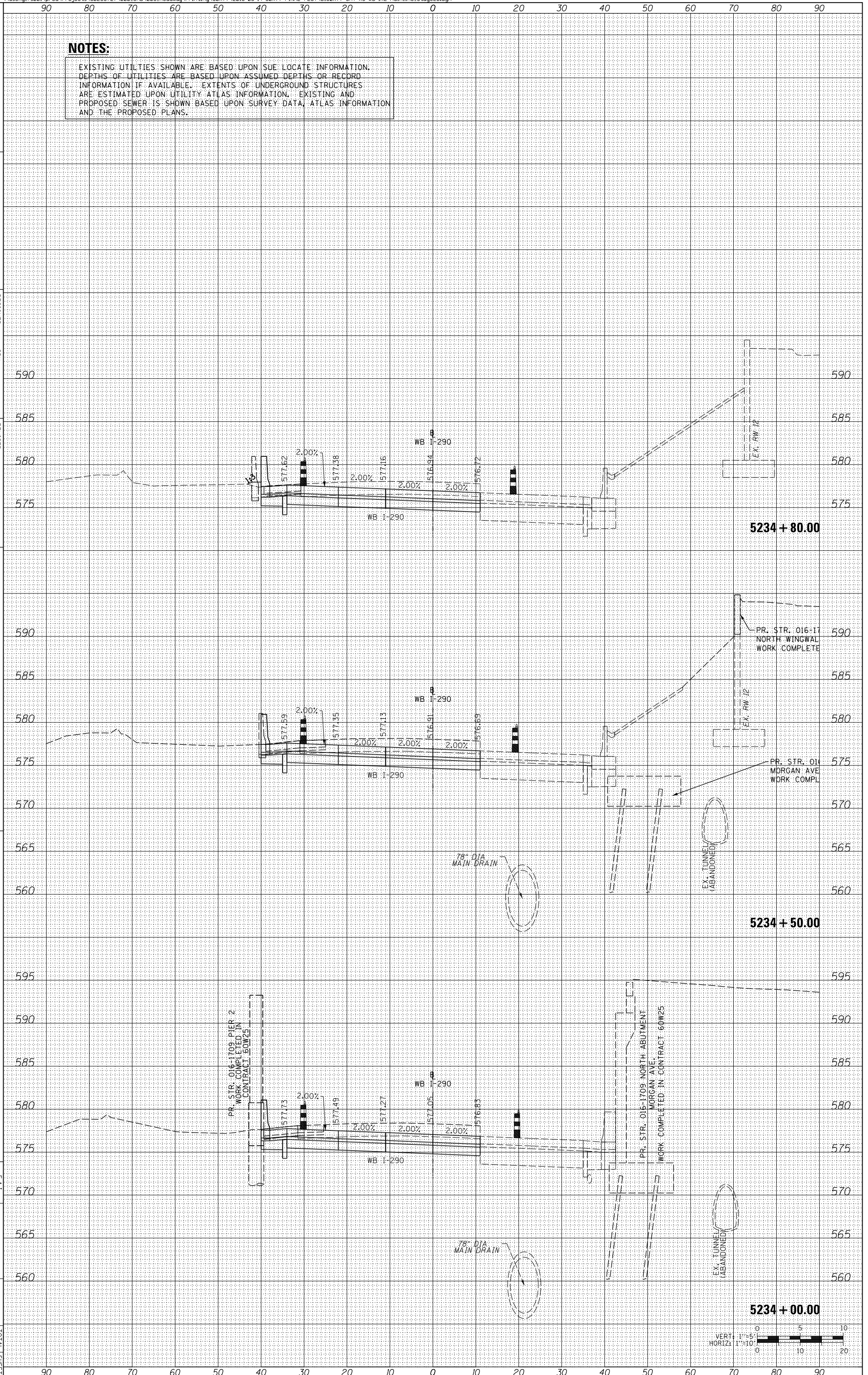
REVISED -
 REVISED -
 REVISED -

STATE OF ILLINOIS
 DEPARTMENT OF TRANSPORTATION

SCALE: 1/8" = 1'-0"

SHEET 08 OF 19 SHEETS
 WB I-290 MAINLINE STAGE 2B

CROSS SECTIONS
 STA. 5234+00.00 TO STA. 5234+80.00
 TOTAL SHEET NO. 431
 CONTRACT NO. 60X77



ORIGINAL SURVEY	SURVEYED	BY	DATE
NOTE BOOK	PLOTTED		
	TEMPLATE		
	AREAS		
	CHECKED		

FINAL SURVEY	SURVEYED	BY	DATE
NOTE BOOK	PLOTTED		
	TEMPLATE		
	AREAS		
	CHECKED		

FILE PATH = \\uschg\fs001\prod\Projects\60288727\000_CAD\006_Roadway\Printing\60X77\2016-03-14-60X77-FINAL_PLOT\0160X77-SHT-XS-WB-IKE-Mainline_Stage2B.dgn

AECOM
 200 EAST WISCONSIN AVENUE, SUITE 1400
 CHICAGO, ILLINOIS 60601
 PHONE: (312) 575-7000 FAX: (312) 575-6800

DESIGNED - SDH
 DRAWN - ECH
 CHECKED - DBM
 DATE - 3/14/2016

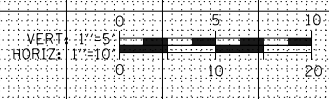
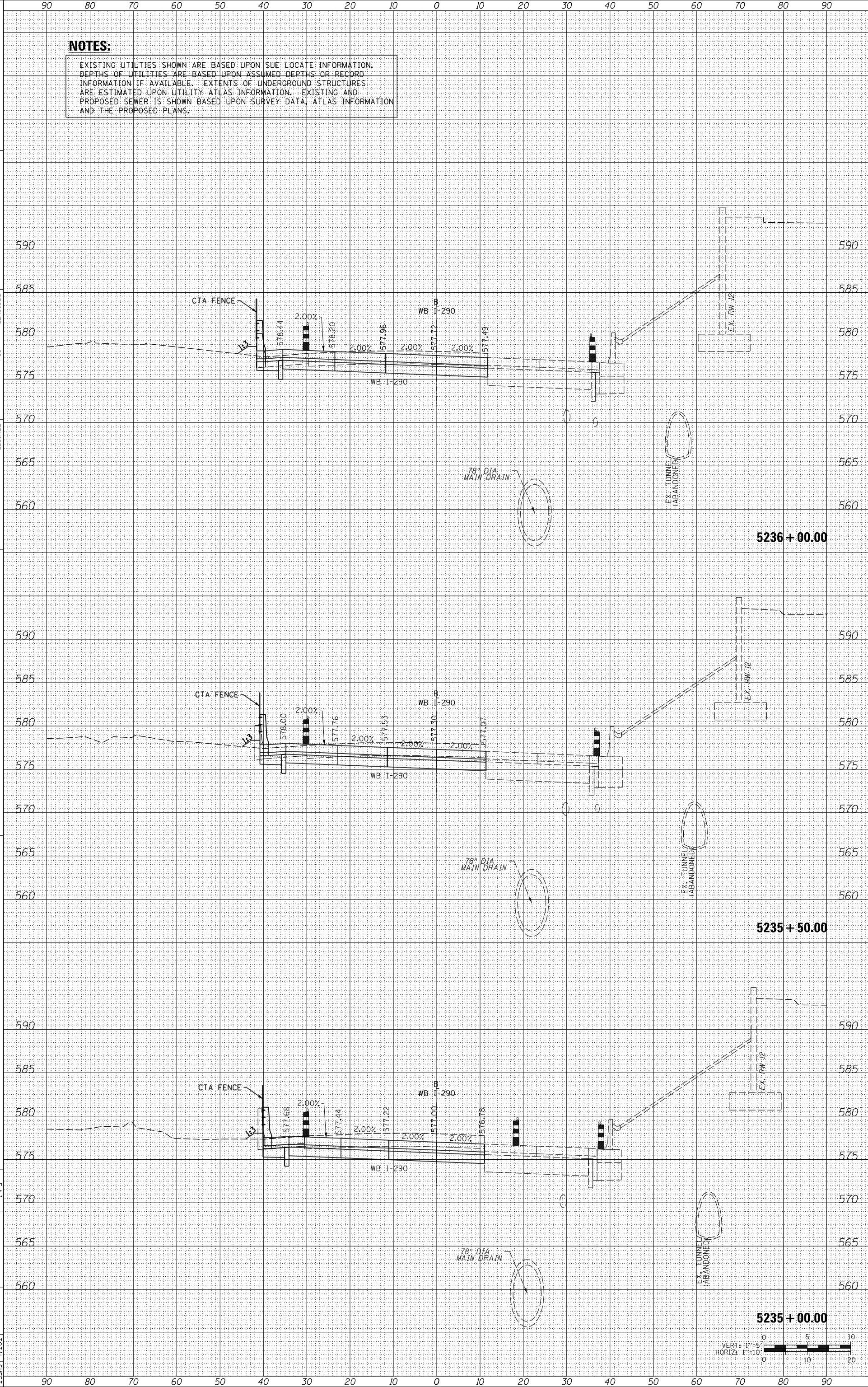
REVISIONS
 REVISION NO. DATE DESCRIPTION

STATE OF ILLINOIS
 DEPARTMENT OF TRANSPORTATION

CROSS SECTIONS
 WB I-290 MAINLINE STAGE 2B
 SCALE: 1/8" = 1'-0"
 SHEET 09 OF 19 SHEETS STA. 5235+00.00 TO STA. 5236+00.00

FAI R/E 90/94/290
 SECTION 2014-0038AB
 COUNTY ILLINOIS FED. AID PROJECT
 TOTAL SHEET SHEETS NO. 431
 CONTRACT NO. 60X77

NOTES:
 EXISTING UTILITIES SHOWN ARE BASED UPON SUE LOCATE INFORMATION. DEPTHS OF UTILITIES ARE BASED UPON ASSUMED DEPTHS OR RECORD INFORMATION IF AVAILABLE. EXTENTS OF UNDERGROUND STRUCTURES ARE ESTIMATED UPON UTILITY ATLAS INFORMATION. EXISTING AND PROPOSED SEWER IS SHOWN BASED UPON SURVEY DATA, ATLAS INFORMATION AND THE PROPOSED PLANS.



ORIGINAL SURVEY	SURVEYED _____	BY _____	DATE _____
NOTE BOOK	PLOTTED _____		
	TEMPLATE _____		
	AREAS _____		
	AREAS CHECKED _____		
NO.			

FINAL SURVEY	SURVEYED _____	BY _____	DATE _____
NOTE BOOK	PLOTTED _____		
	TEMPLATE _____		
	AREAS _____		
	AREAS CHECKED _____		
NO.			

FILE PATH = \\uschg\fs001\prod\Projects\60288727\000_CAD\006_Roadway\Printing\60X77\2016-03-14-60X77-FINAL_PLOT\0160X77-SHT-XS-WB-IKE-Mainline_Stage2B.dgn

NOTES:

EXISTING UTILITIES SHOWN ARE BASED UPON SUE LOCATE INFORMATION. DEPTHS OF UTILITIES ARE BASED UPON ASSUMED DEPTHS OR RECORD INFORMATION IF AVAILABLE. EXTENTS OF UNDERGROUND STRUCTURES ARE ESTIMATED UPON UTILITY ATLAS INFORMATION. EXISTING AND PROPOSED SEWER IS SHOWN BASED UPON SURVEY DATA, ATLAS INFORMATION AND THE PROPOSED PLANS.



0160X77-SHT-XS-WB-IKE-Mainline_Stage2B.dgn
 USER NAME = dsheneaz
 PLOT SCALE = 20.0000 / in.
 PLOT DATE = 3/15/2016

DESIGNED - SDH
 DRAWN - ECH
 CHECKED - DBM
 DATE - 3/14/2016

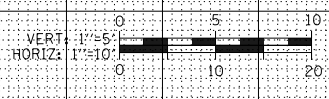
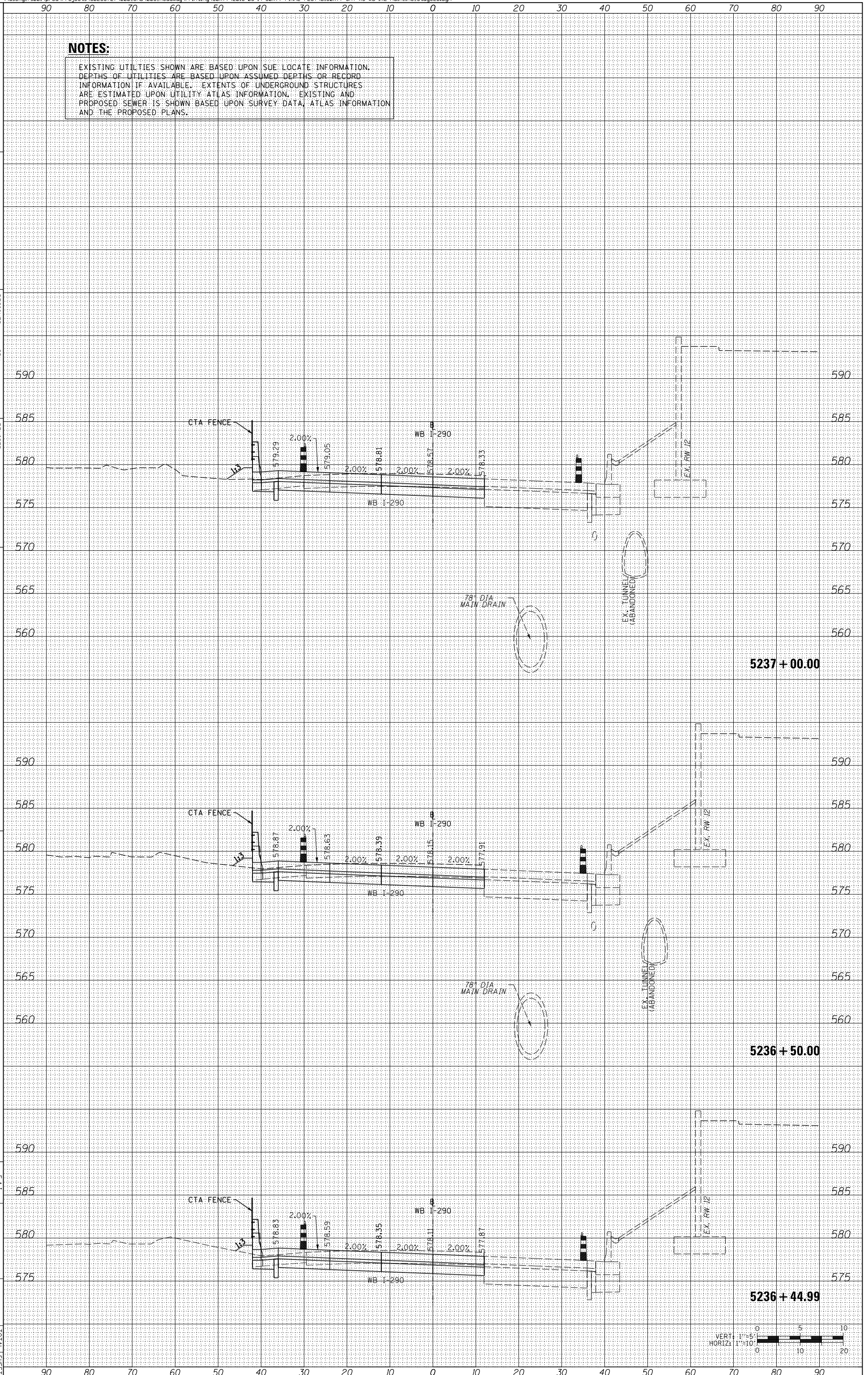
REVISIONS
 REVISION -
 REVISION -
 REVISION -

STATE OF ILLINOIS
 DEPARTMENT OF TRANSPORTATION

SCALE: HORIZ. 1"=10'

SHEET 10 OF 19 SHEETS
 CROSS SECTIONS
 WB I-290 MAINLINE STAGE 2B
 STA. 5236+44.99 TO STA. 5237+00.00

DATE: 9/09/2010
 SECTION: 2014-003RAB
 COUNTY: ILLINOIS
 TOTAL SHEET NO. 431
 SHEETS 409
 CONTRACT NO. 60X77
 ILLINOIS FED. AID PROJECT



ORIGINAL SURVEY	SURVEYED	BY	DATE
NOTE BOOK	PLOTTED		
	TEMPLATE		
	AREAS		
	CHECKED		

FINAL SURVEY	SURVEYED	BY	DATE
NOTE BOOK	PLOTTED		
	TEMPLATE		
	AREAS		
	CHECKED		

FILE PATH = \\uschg\fs001\prod\Projects\60288727\000_CAD\006_Roadway\Printing\60X77\2016-03-14-60X77-FINAL_PLOT\0160X77-SHT-XS-WB-IKE-Mainline_Stage2B.dgn

AECOM
 200 EAST WISCONSIN AVENUE, SUITE 1400
 CHICAGO, IL 60601
 PHONE: (312) 577-1700 FAX: (312) 577-6800

DESIGNED - SDH
 DRAWN - ECH
 CHECKED - DBM
 DATE - 3/14/2016

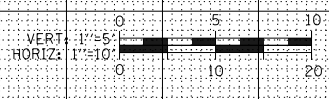
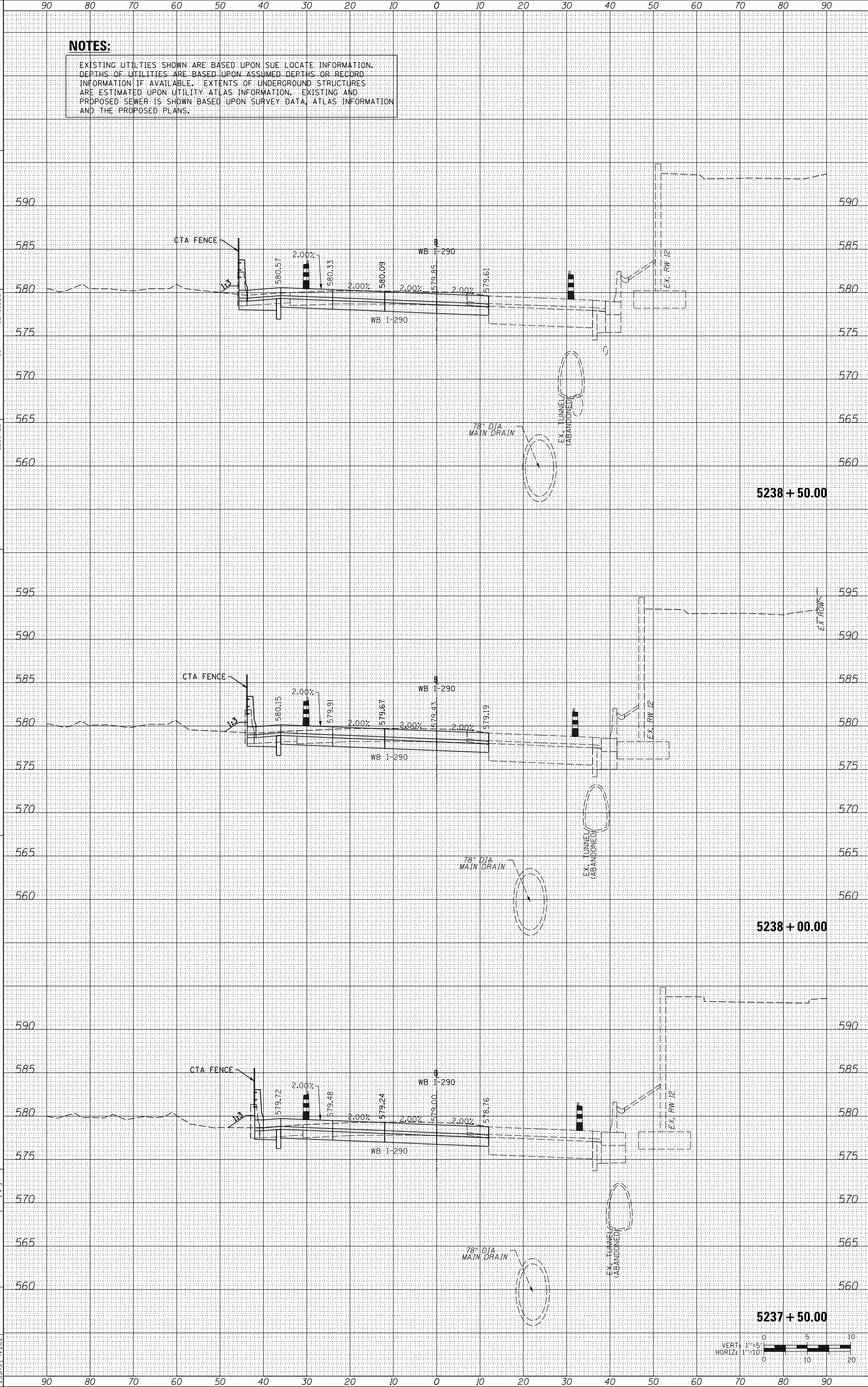
REVISIONS
 REVISION NO. DATE DESCRIPTION

STATE OF ILLINOIS
 DEPARTMENT OF TRANSPORTATION

CROSS SECTIONS
 WB I-290 MAINLINE STAGE 2B
 SCALE: 1/8" = 1'-0"
 SHEET 11 OF 19 SHEETS STA. 5237+50.00 TO STA. 5238+50.00

FAI R/E 90/94/290
 SECTION 2014-0038AB
 COUNTY ILLINOIS FED. AID PROJECT
 TOTAL SHEET SHEETS NO. 431
 CONTRACT NO. 60X77

NOTES:
 EXISTING UTILITIES SHOWN ARE BASED UPON SUE LOCATE INFORMATION. DEPTHS OF UTILITIES ARE BASED UPON ASSUMED DEPTHS OR RECORD INFORMATION IF AVAILABLE. EXTENTS OF UNDERGROUND STRUCTURES ARE ESTIMATED UPON UTILITY ATLAS INFORMATION. EXISTING AND PROPOSED SEWER IS SHOWN BASED UPON SURVEY DATA, ATLAS INFORMATION AND THE PROPOSED PLANS.



ORIGINAL SURVEY	SURVEYED	BY	DATE
NOTE BOOK	PLOTTED		
	TEMPLATE		
	AREAS		
	CHECKED		

FINAL SURVEY	SURVEYED	BY	DATE
NOTE BOOK	PLOTTED		
	TEMPLATE		
	AREAS		
	CHECKED		

FILE PATH = \\uschg\fs001\prod\Projects\60288727\000_CAD\006_Roadway\Printing\60X77\2016-03-14-60X77-FINAL_PLOT\0160X77-SHT-XS-WB-IKE-Mainline_Stage2B.dgn

AECOM
 200 EAST WISCONSIN AVENUE, SUITE 4000
 CHICAGO, ILLINOIS 60601
 PHONE: (312) 515-7000 FAX: (312) 515-6800

DESIGNED - SDH
 DRAWN - ECH
 CHECKED - DBM
 DATE - 3/14/2016

REVISIONS
 REVISION NO. DATE DESCRIPTION

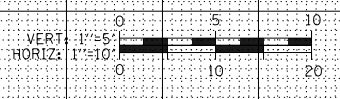
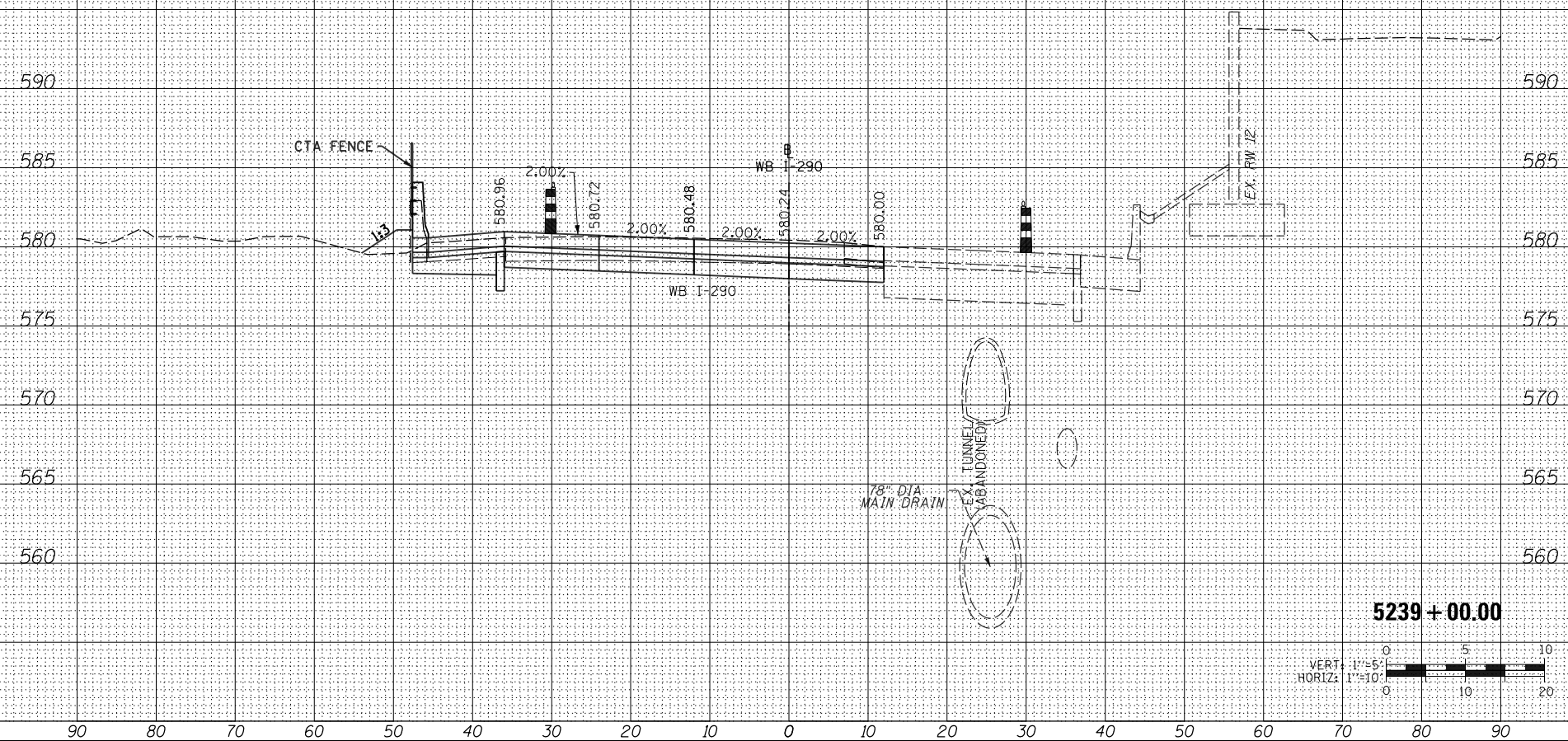
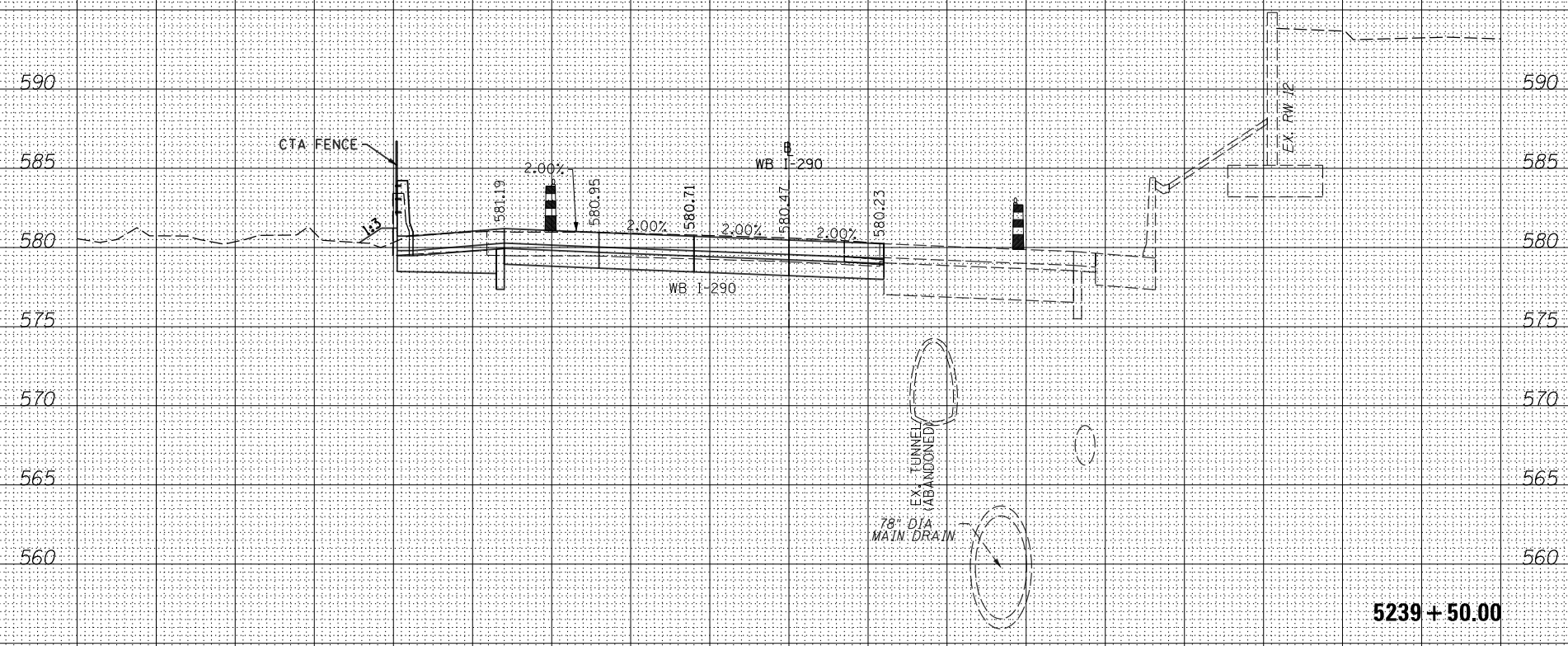
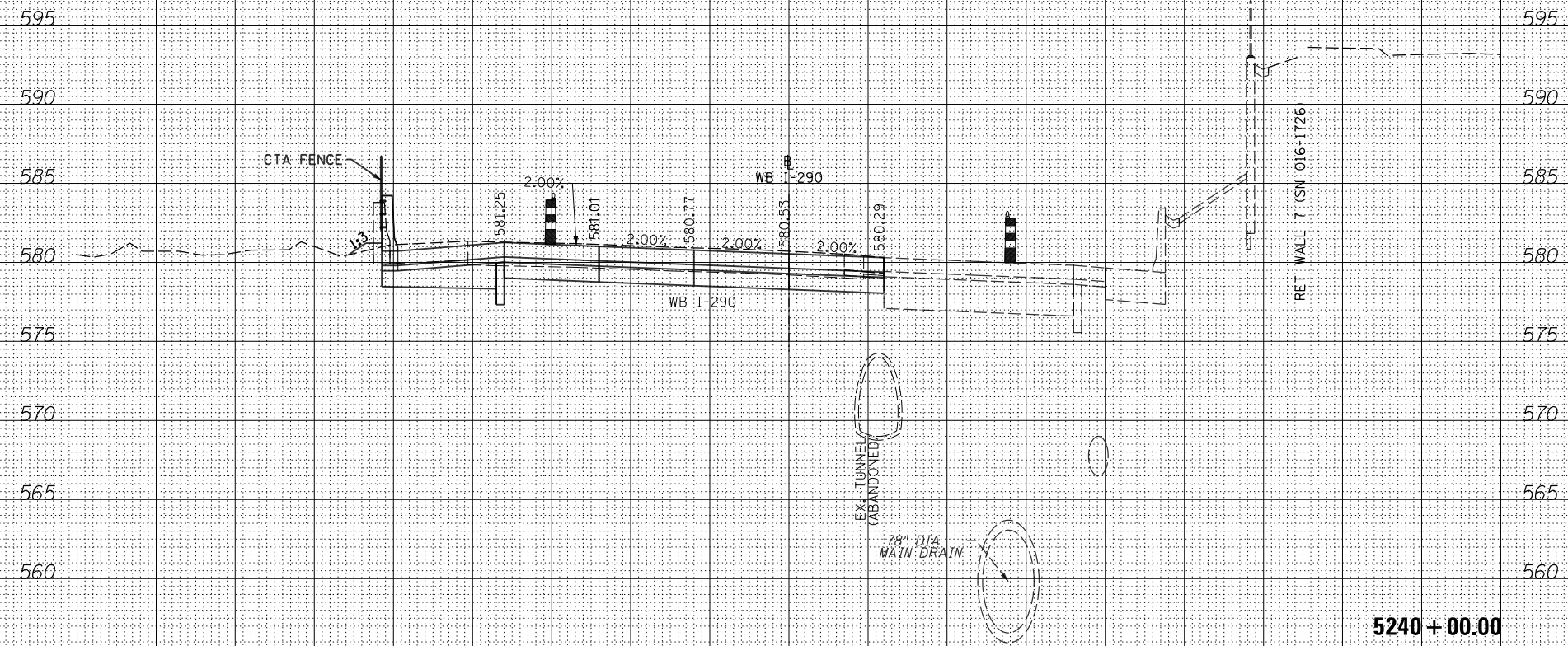
STATE OF ILLINOIS
 DEPARTMENT OF TRANSPORTATION

CROSS SECTIONS
 WB I-290 MAINLINE STAGE 2B
 SHEET 12 OF 19 SHEETS STA. 5239+00.00 TO STA. 5240+00.00

FAI R/E 90/94/290
 SECTION 2014-0038AB
 COUNTY ILLINOIS FED. AID PROJECT
 TOTAL SHEET SHEETS NO. 431 411
 CONTRACT NO. 60X77

NOTES:

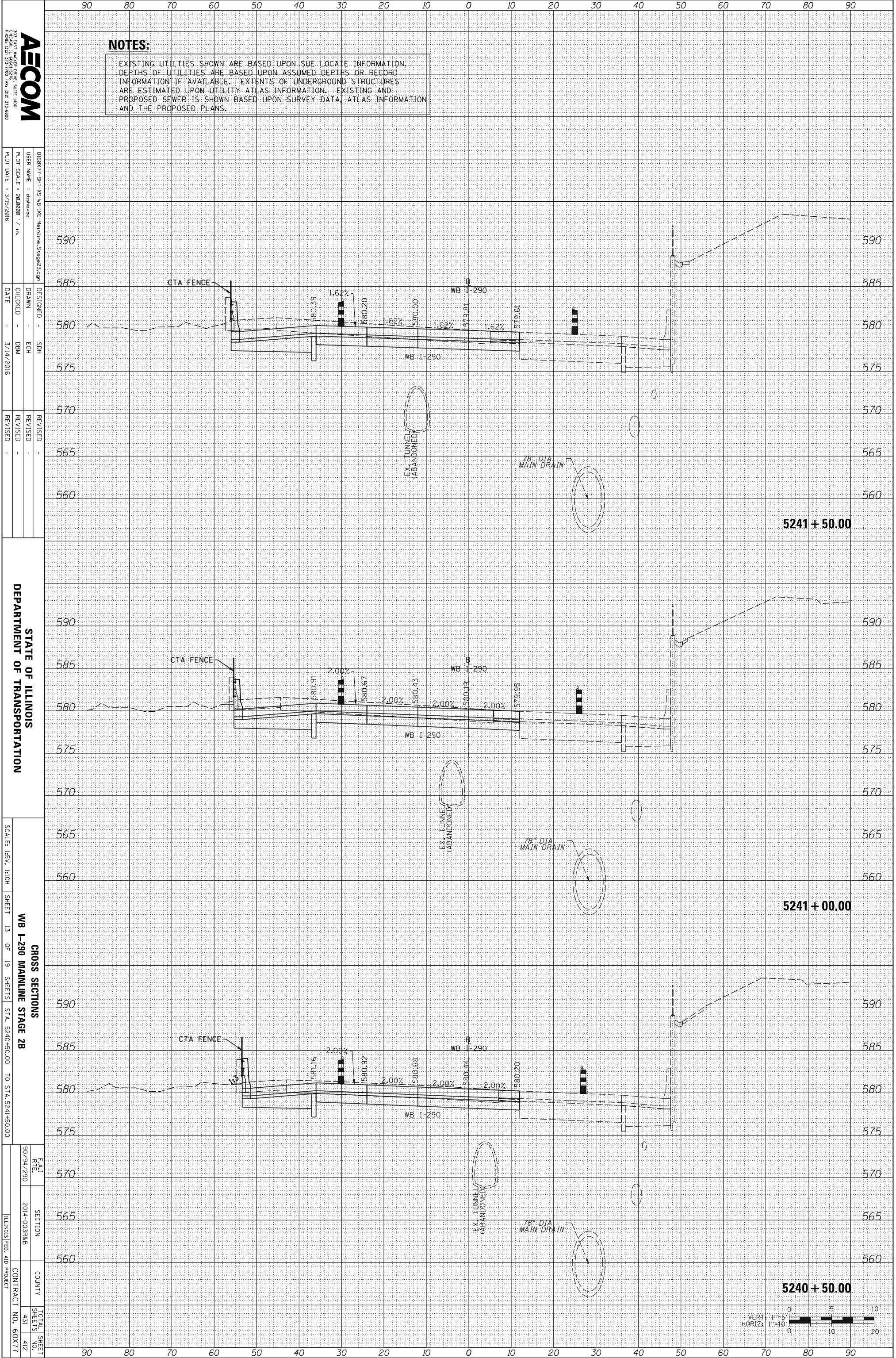
EXISTING UTILITIES SHOWN ARE BASED UPON SUE LOCATE INFORMATION. DEPTHS OF UTILITIES ARE BASED UPON ASSUMED DEPTHS OR RECORD INFORMATION IF AVAILABLE. EXTENTS OF UNDERGROUND STRUCTURES ARE ESTIMATED UPON UTILITY ATLAS INFORMATION. EXISTING AND PROPOSED SEWER IS SHOWN BASED UPON SURVEY DATA, ATLAS INFORMATION AND THE PROPOSED PLANS.



ORIGINAL SURVEY	SURVEYED	BY	DATE
NOTE BOOK	PLOTTED		
	TEMPLATE		
	AREAS		
	CHECKED		

FINAL SURVEY	SURVEYED	BY	DATE
NOTE BOOK	PLOTTED		
	TEMPLATE		
	AREAS		
	CHECKED		

FILE PATH = \\uschg\fs001\prod\Projects\60288727\000_CAD\006_Roadway\Printing\60X77\2016-03-14-60X77-FINAL_PLOT\0160X77-SHT-XS-WB-IKE-Mainline_Stage2B.dgn



NOTES:
 EXISTING UTILITIES SHOWN ARE BASED UPON SUE LOCATE INFORMATION. DEPTHS OF UTILITIES ARE BASED UPON ASSUMED DEPTHS OR RECORD INFORMATION IF AVAILABLE. EXTENTS OF UNDERGROUND STRUCTURES ARE ESTIMATED UPON UTILITY ATLAS INFORMATION. EXISTING AND PROPOSED SEWER IS SHOWN BASED UPON SURVEY DATA, ATLAS INFORMATION AND THE PROPOSED PLANS.

AECOM
 200 EAST WISCONSIN AVENUE, SUITE 1400
 CHICAGO, IL 60601-3000
 PHONE: (312) 375-7000 FAX: (312) 375-8800

DESIGNED - SDH	REVISIONS
DRAWN - ECH	1
CHECKED - DBM	2
DATE - 3/14/2016	

STATE OF ILLINOIS
 DEPARTMENT OF TRANSPORTATION

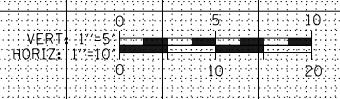
CROSS SECTIONS
 WB I-290 MAINLINE STAGE 2B
 SHEET 13 OF 19 SHEETS STA. 5240+50.00 TO STA. 5241+50.00

DATE	SECTION	COUNTY	TOTAL SHEET
9/0/94/290	2014-00388B		431
			412
			60X77

5241 + 50.00

5241 + 00.00

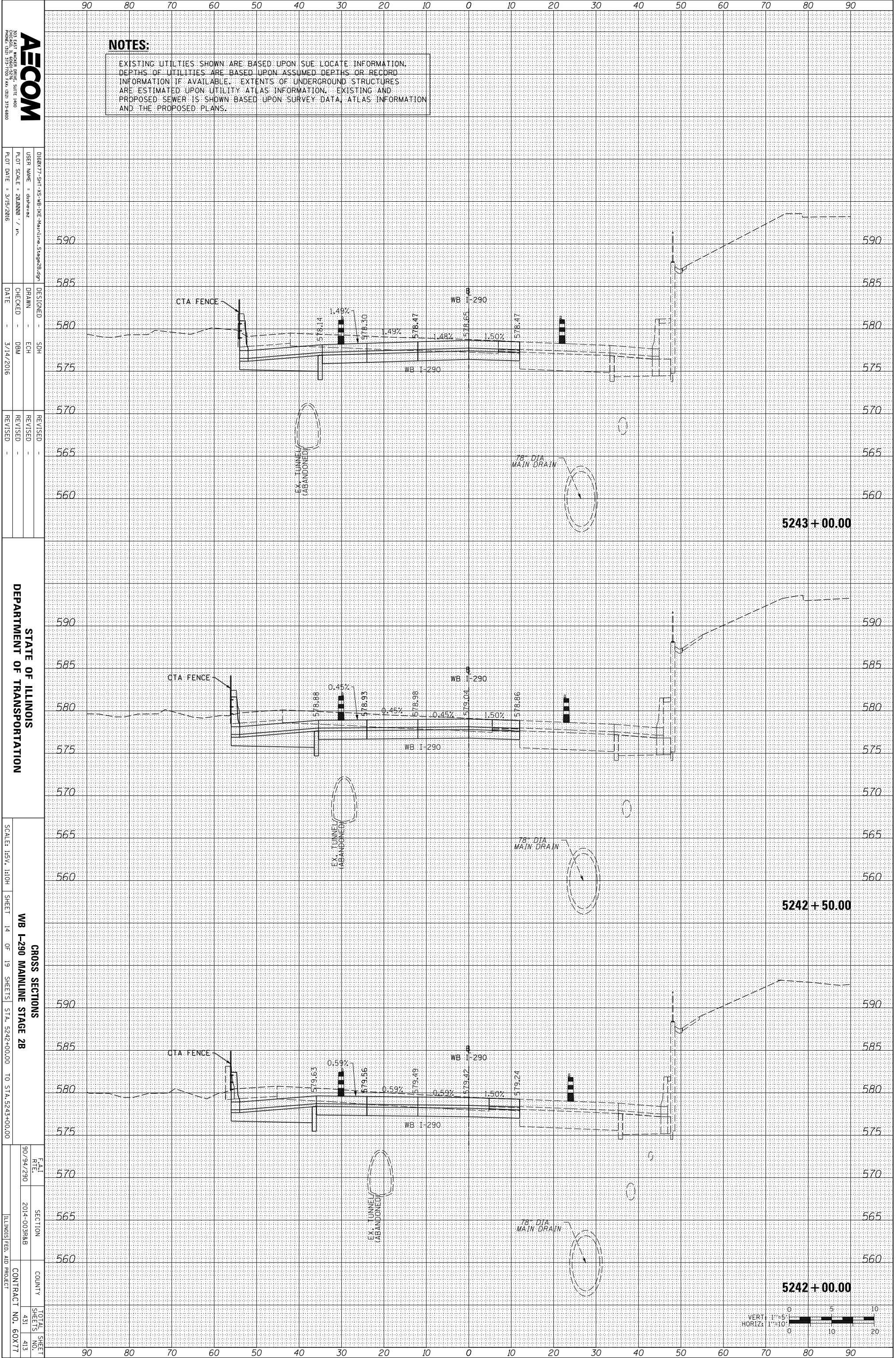
5240 + 50.00



ORIGINAL SURVEY	SURVEYED	BY	DATE
NOTE BOOK	PLOTTED		
	TEMPLATE		
	AREAS		
	CHECKED		

FINAL SURVEY	SURVEYED	BY	DATE
NOTE BOOK	PLOTTED		
	TEMPLATE		
	AREAS		
	CHECKED		

FILE PATH = \\uschg\fs001\prod\Projects\60288727\000_CAD\006_Roadway\Printing\60X77\2016-03-14-60X77-FINAL_PLOT\0160X77-SHT-XS-WB-IKE-Mainline_Stage2B.dgn



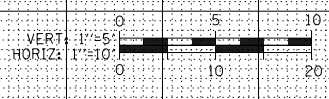
AECOM
300 EAST WISCONSIN AVENUE, SUITE 1400
PHOENIX, AZ 85016-1700 FAX: 602 317-6800

DESIGNED - SDH	DESIGNED - SDH
DRAWN - ECH	DRAWN - ECH
CHECKED - DBM	CHECKED - DBM
DATE - 3/14/2016	DATE - 3/14/2016
REVISIONS	REVISIONS

STATE OF ILLINOIS
DEPARTMENT OF TRANSPORTATION

SCALE: HORIZ. 1"=10' H. 1"=5'
SHEET 14 OF 19 SHEETS STA. 5242+00.00 TO STA. 5243+00.00

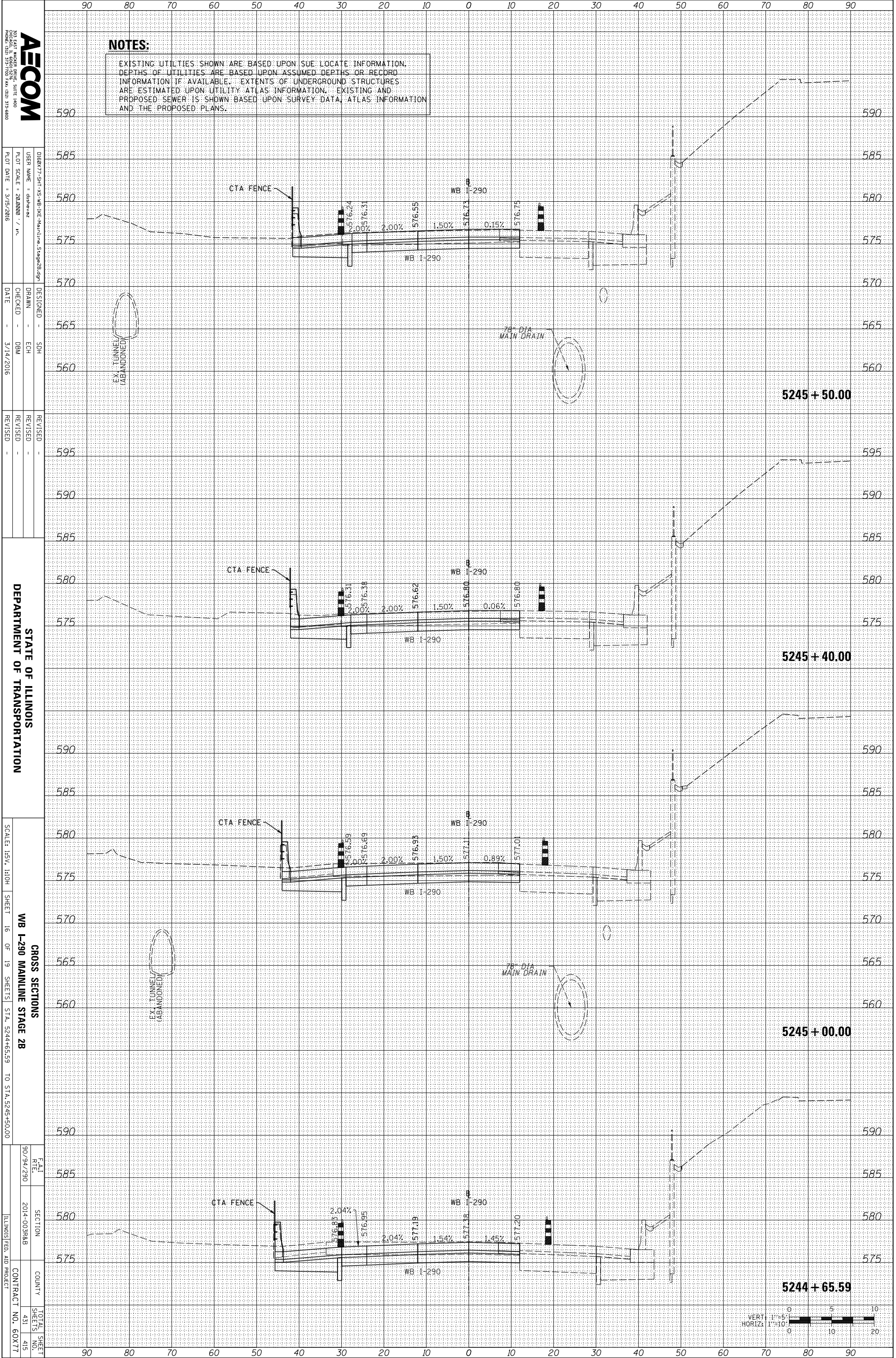
SECTION	SECTION	COUNTY	TOTAL SHEET
WB I-290 MAINLINE STAGE 2B	2014-00388B	ILLINOIS FED. AID PROJECT	SHEETS NO. 431 413



ORIGINAL SURVEY	SURVEYED	BY	DATE
NOTE BOOK	PLOTTED		
	TEMPLATE		
	AREAS		
	CHECKED		
NO.			

FINAL SURVEY	SURVEYED	BY	DATE
NOTE BOOK	PLOTTED		
	TEMPLATE		
	AREAS		
	CHECKED		
NO.			

FILE PATH = \\uschg\fs001\prod\Projects\60288727\000_CAD\006_Roadway\Printing\60X77\2016-03-14-60X77-FINAL_PLOT\0160X77-SHT-XS-WB-IKE-Mainline_Stage2B.dgn



NOTES:
 EXISTING UTILITIES SHOWN ARE BASED UPON SUE LOCATE INFORMATION. DEPTHS OF UTILITIES ARE BASED UPON ASSUMED DEPTHS OR RECORD INFORMATION IF AVAILABLE. EXTENTS OF UNDERGROUND STRUCTURES ARE ESTIMATED UPON UTILITY ATLAS INFORMATION. EXISTING AND PROPOSED SEWER IS SHOWN BASED UPON SURVEY DATA, ATLAS INFORMATION AND THE PROPOSED PLANS.

AECOM
 200 EAST WISCONSIN AVENUE, SUITE 1400
 CHICAGO, IL 60601-3170
 PHONE: (312) 577-1700 FAX: (312) 577-6800

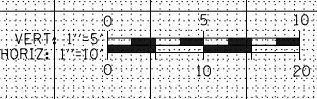
DESIGNED - SDH	REVISIONS
DRAWN - ECH	1
CHECKED - DBM	2
DATE - 3/14/2016	

DESIGNED - SDH	REVISIONS
DRAWN - ECH	1
CHECKED - DBM	2
DATE - 3/14/2016	

STATE OF ILLINOIS
 DEPARTMENT OF TRANSPORTATION

CROSS SECTIONS
 WB I-290 MAINLINE STAGE 2B
 SCALE: 1/8" = 1'-0"
 SHEET 16 OF 19 SHEETS STA. 5244+65.59 TO STA. 5245+50.00

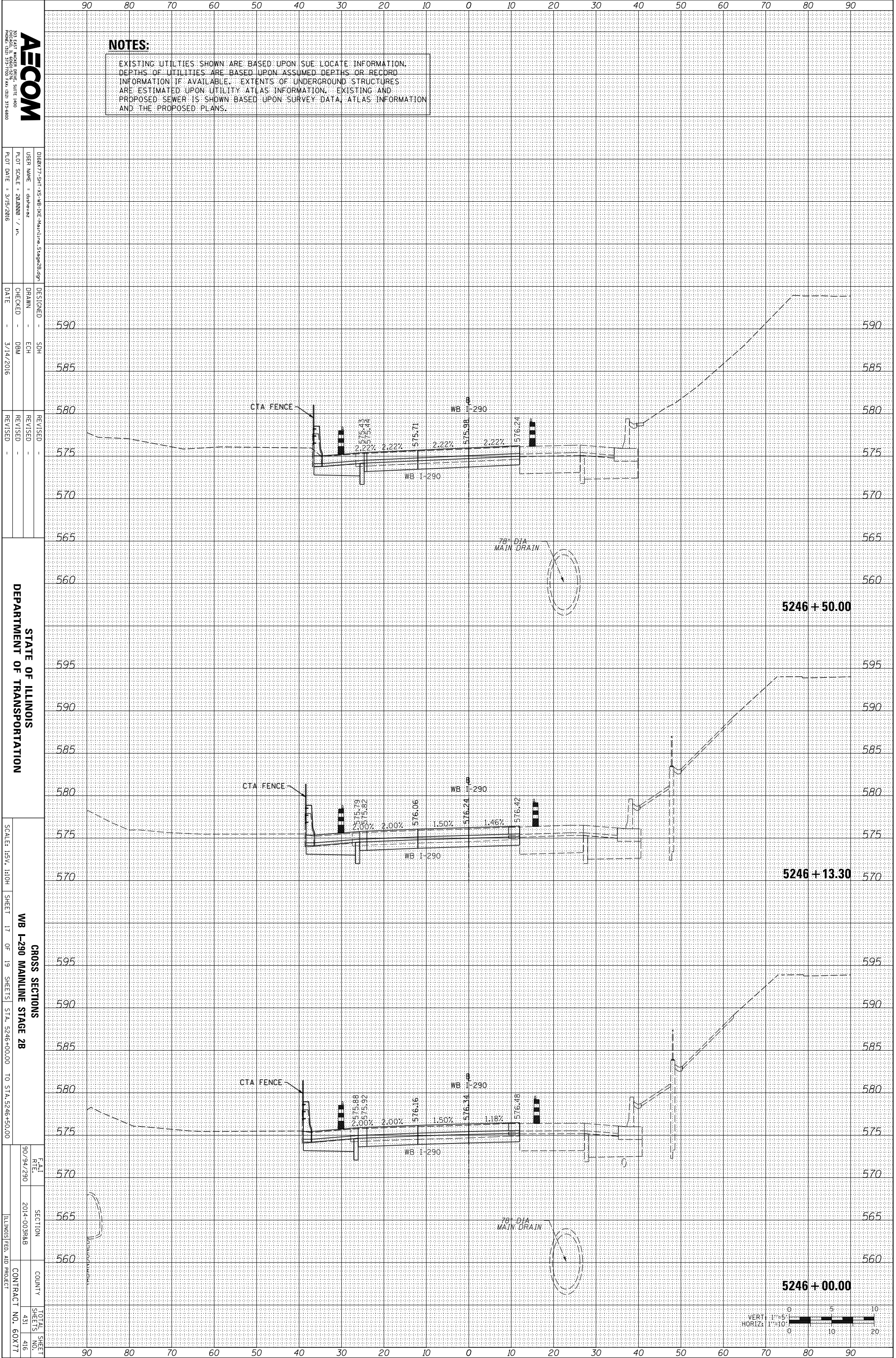
DATE	SECTION	COUNTY	TOTAL SHEETS
9/0/94/290	2014-00388B	ILLINOIS FED. AID PROJECT	431 / 415
			CONTRACT NO. 60X77



ORIGINAL SURVEY	SURVEYED	BY	DATE
NOTE BOOK	PLOTTED		
	TEMPLATE		
	AREAS		
	CHECKED		
NO.			

FINAL SURVEY	SURVEYED	BY	DATE
NOTE BOOK	PLOTTED		
	TEMPLATE		
	AREAS		
	CHECKED		
NO.			

FILE PATH = \\uschg\fs001\prod\Projects\60288727\000_CAD\006_Roadway\Printing\60X77\2016-03-14-60X77-FINAL_PLOT\0160X77-SHT-XS-WB-IKE-Mainline_Stage2B.dgn



AECOM
 200 EAST WISCONSIN AVENUE, SUITE 1400
 CHICAGO, IL 60601-3000
 PHONE: (312) 515-7000 FAX: (312) 515-6800

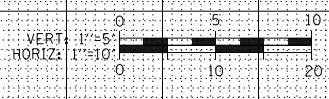
DESIGNED - SDH
 DRAWN - ECH
 CHECKED - DBM
 DATE - 3/14/2016

REVISIONS
 REVISION -
 REVISION -
 REVISION -

STATE OF ILLINOIS
 DEPARTMENT OF TRANSPORTATION

CROSS SECTIONS
 WB I-290 MAINLINE STAGE 2B
 SHEET 17 OF 19 SHEETS
 STA. 5246+00.00 TO STA. 5246+150.00

SCALE: 1/8" = 1'-0"
 SHEET 17 OF 19 SHEETS
 STA. 5246+00.00 TO STA. 5246+150.00



ORIGINAL SURVEY	SURVEYED	BY	DATE
NOTE BOOK	PLOTTED		
	TEMPLATE		
	AREAS		
	CHECKED		
NO.			

FINAL SURVEY	SURVEYED	BY	DATE
NOTE BOOK	PLOTTED		
	TEMPLATE		
	AREAS		
	CHECKED		
NO.			

FILE PATH = \\uschg\fs001\prod\Projects\60288727\000_CAD\006_Roadway\Printing\60X77\2016-03-14-60X77-FINAL_PLOT\0160X77-SHT-XS-WB-IKE-Mainline_Stage2B.dgn

AECOM
 300 EAST MADISON AVENUE, SUITE 1400
 CHICAGO, ILLINOIS 60601
 PHONE: (312) 575-7000 FAX: (312) 575-8800

DESIGNED - SDH
 DRAWN - ECH
 CHECKED - DBM
 DATE - 3/14/2016

REVISIONS
 REVISION NO. DATE DESCRIPTION

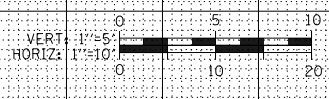
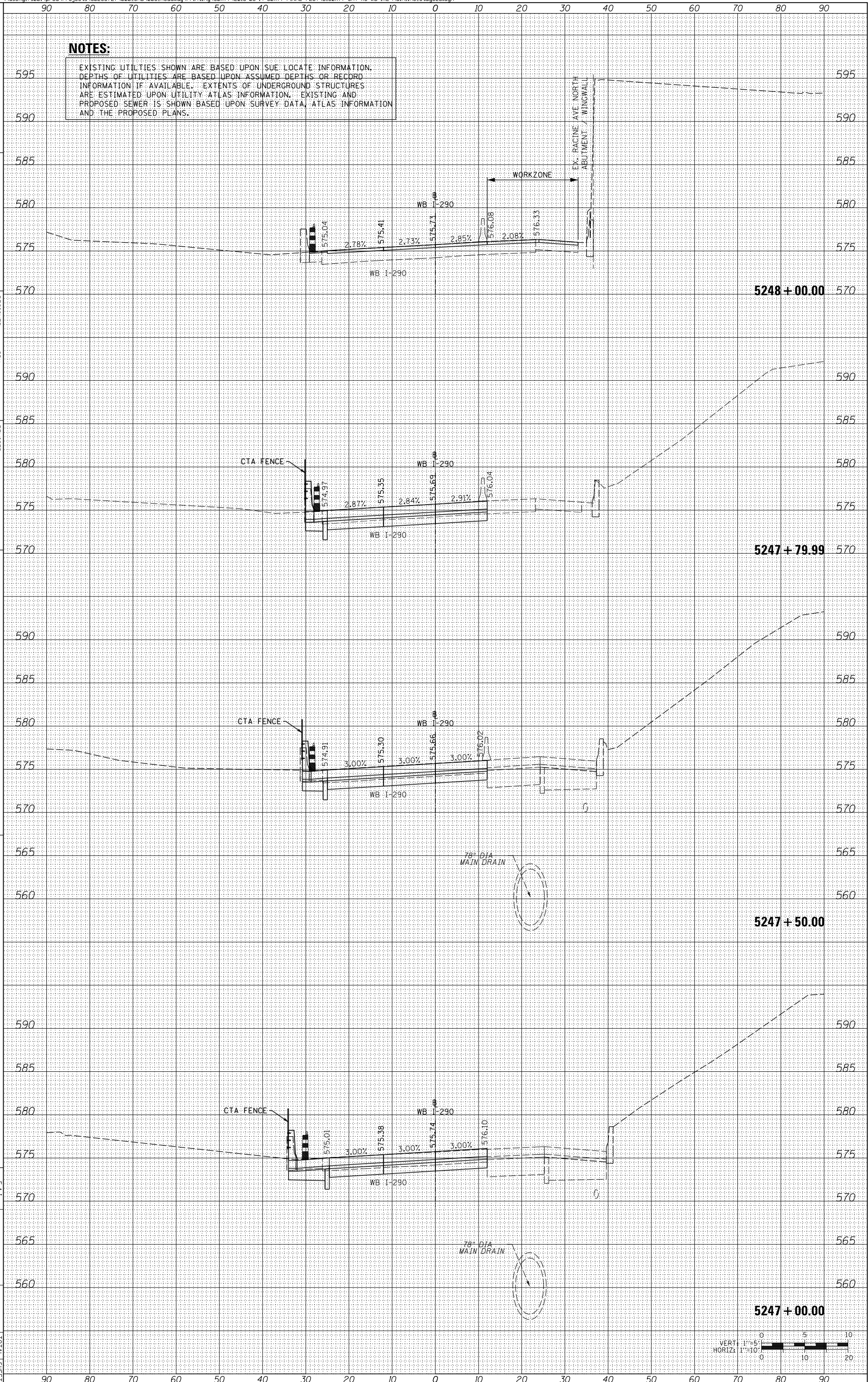
STATE OF ILLINOIS
 DEPARTMENT OF TRANSPORTATION

CROSS SECTIONS
 WB I-290 MAINLINE STAGE 2B
 SHEET 18 OF 19 SHEETS STA. 5247+00.00 TO STA. 5248+00.00

DATE 9/09/2010
 SECTION 2014-003RAB
 COUNTY ILLINOIS FED. AID PROJECT
 TOTAL SHEET NO. 431
 SHEETS 417

NOTES:

EXISTING UTILITIES SHOWN ARE BASED UPON SUE LOCATE INFORMATION. DEPTHS OF UTILITIES ARE BASED UPON ASSUMED DEPTHS OR RECORD INFORMATION IF AVAILABLE. EXTENTS OF UNDERGROUND STRUCTURES ARE ESTIMATED UPON UTILITY ATLAS INFORMATION. EXISTING AND PROPOSED SEWER IS SHOWN BASED UPON SURVEY DATA, ATLAS INFORMATION AND THE PROPOSED PLANS.



ORIGINAL SURVEY	SURVEYED _____	BY _____	DATE _____
NOTE BOOK	PLOTTED _____		
	TEMPLATE _____		
	AREAS _____		
	CHECKED _____		
NO.			

FINAL SURVEY	SURVEYED _____	BY _____	DATE _____
NOTE BOOK	PLOTTED _____		
	TEMPLATE _____		
	AREAS _____		
	CHECKED _____		
NO.			

FILE PATH = \\uschg\fs001\prod\Projects\60288727\000_CAD\006_Roadway\Printing\60X77\2016-03-14-60X77-FINAL_PLOT\0160X77-SHT-XS-WB-IKE-Mainline_Stage2B.dgn

AECOM
 200 EAST WISCONSIN AVENUE, SUITE 1400
 CHICAGO, IL 60601-3170
 PHONE: (312) 517-7000 FAX: (312) 517-8800

DESIGNED - SDH
 DRAWN - ECH
 CHECKED - DBM
 DATE - 3/14/2016

REVISIONS
 REVISION NO. DATE DESCRIPTION

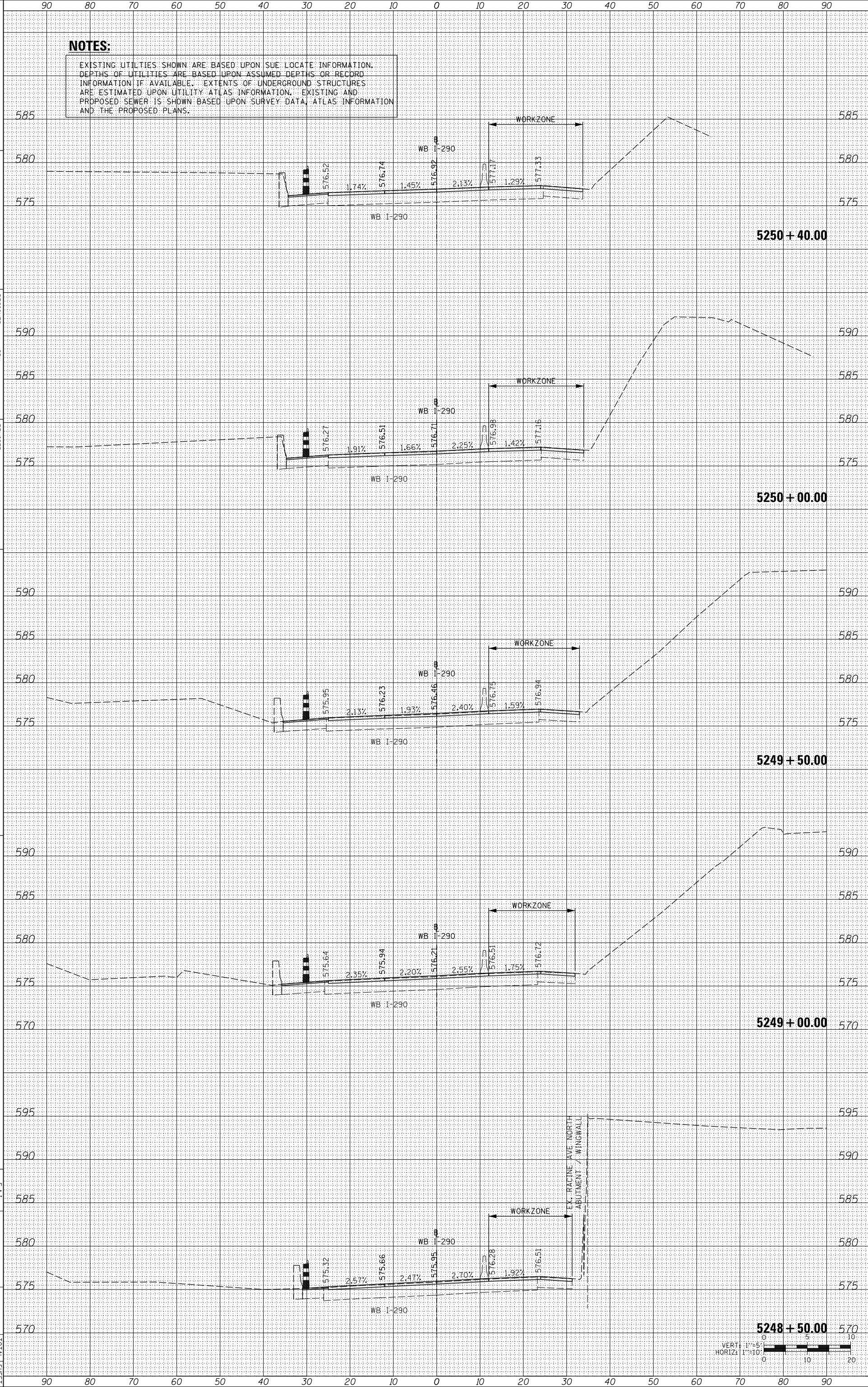
DESIGNED - SDH
 DRAWN - ECH
 CHECKED - DBM
 DATE - 3/14/2016

STATE OF ILLINOIS
 DEPARTMENT OF TRANSPORTATION

CROSS SECTIONS
 WB I-290 MAINLINE STAGE 2B
 SHEET 19 OF 19 SHEETS STA. 5248+50.00 TO STA. 5250+40.00

SCALE: 1/4" = 1'-0"
 SHEET 19 OF 19 SHEETS STA. 5248+50.00 TO STA. 5250+40.00

NOTES:
 EXISTING UTILITIES SHOWN ARE BASED UPON SUE LOCATE INFORMATION. DEPTHS OF UTILITIES ARE BASED UPON ASSUMED DEPTHS OR RECORD INFORMATION IF AVAILABLE. EXTENTS OF UNDERGROUND STRUCTURES ARE ESTIMATED UPON UTILITY ATLAS INFORMATION. EXISTING AND PROPOSED SEWER IS SHOWN BASED UPON SURVEY DATA, ATLAS INFORMATION AND THE PROPOSED PLANS.



ORIGINAL SURVEY	SURVEYED	BY	DATE
NOTE BOOK	PLOTTED		
	TEMPLATE		
	AREAS		
	AREAS CHECKED		
NO.			

FINAL SURVEY	SURVEYED	BY	DATE
NOTE BOOK	PLOTTED		
	TEMPLATE		
	AREAS		
	AREAS CHECKED		
NO.			

FILE PATH = \\uschg\fs001\prod\Projects\60288727\000_CAD\006_Roadway\Printing\60X77\2016-03-14-60X77-FINAL_PLOT\0160X77-SHT-XS-RAMP-SW_Stage1A_IB&IC.dgn

NOTES:

EXISTING UTILITIES SHOWN ARE BASED UPON SUE LOCATE INFORMATION. DEPTHS OF UTILITIES ARE BASED UPON ASSUMED DEPTHS OR RECORD INFORMATION IF AVAILABLE. EXTENTS OF UNDERGROUND STRUCTURES ARE ESTIMATED UPON UTILITY ATLAS INFORMATION. EXISTING AND PROPOSED SEWER IS SHOWN BASED UPON SURVEY DATA, ATLAS INFORMATION AND THE PROPOSED PLANS.



0160X77-SHT-XS-RAMP-SW_Stage1A_IB&IC.dgn
 USER NAME = dsheneaz
 PLOT SCALE = 20.0000 / in.
 PLOT DATE = 3/15/2016

DESIGNED - SDH
 DRAWN - ECH
 CHECKED - DBM
 DATE - 3/14/2016

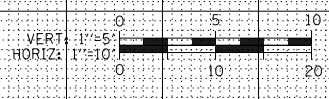
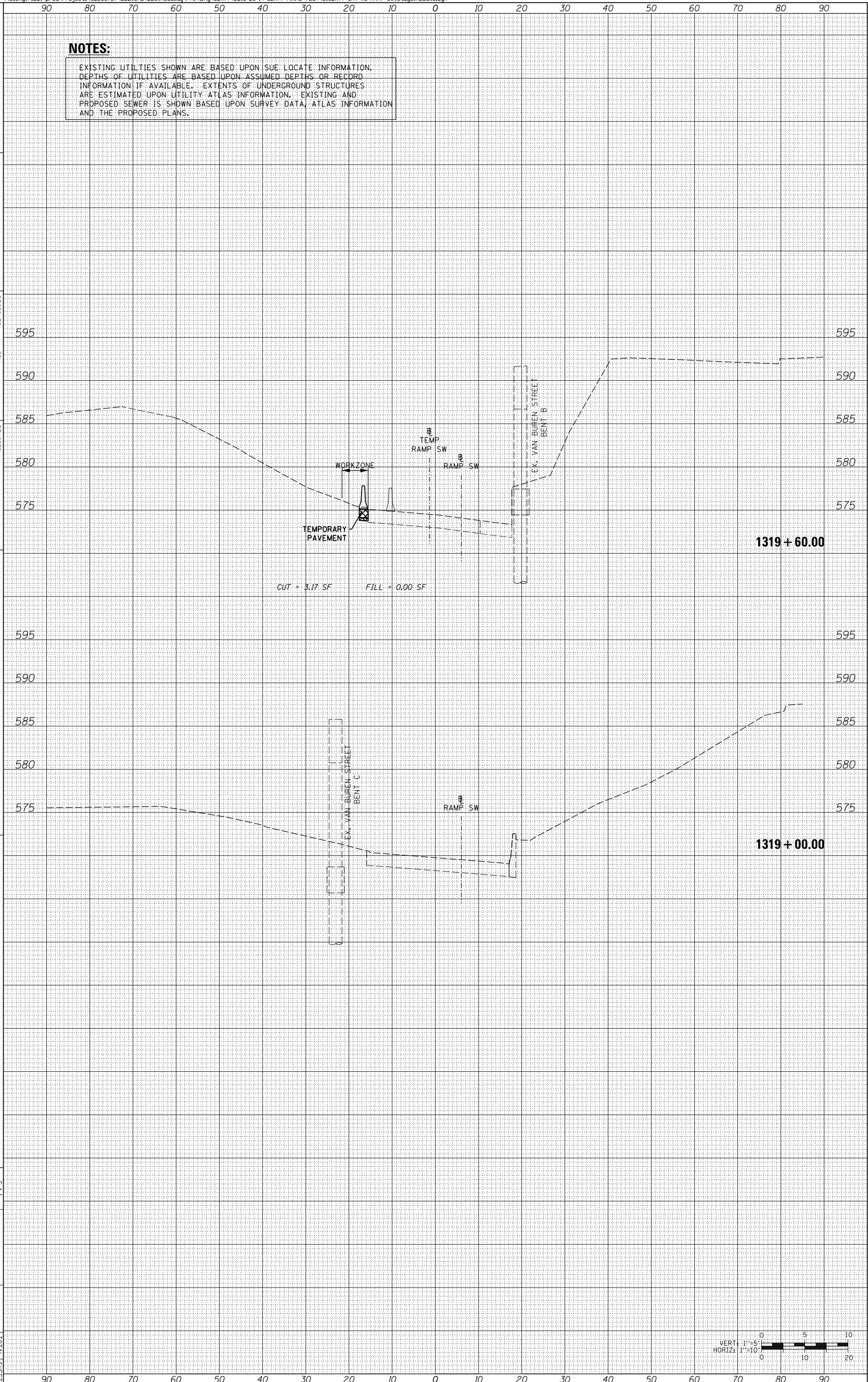
REVISED -
 REVISED -
 REVISED -

STATE OF ILLINOIS
 DEPARTMENT OF TRANSPORTATION

SCALE: H&V, 1"=10'

SHEET 02 OF 04 SHEETS STA. 1319+00.00 TO STA. 1320+60.00
 CROSS SECTIONS
 RAMP SW STAGES 1A, 1B AND 1C

FILE RLE 90/94/290 SECTION 2014-003R&B COUNTY TOTAL SHEET SHEETS NO. 431 420 CONTRACT NO. 60X77 ILLINOIS FED. AID PROJECT



ORIGINAL SURVEY	SURVEYED _____	BY _____	DATE _____
NOTE BOOK	PLOTTED _____		
	TEMPLATE _____		
	AREAS _____		
	CHECKED _____		
NO.			

FINAL SURVEY	SURVEYED _____	BY _____	DATE _____
NOTE BOOK	PLOTTED _____		
	TEMPLATE _____		
	AREAS _____		
	CHECKED _____		
NO.			

FILE PATH = \\uschg\fs001\prod\Projects\60288727\000_CAD\006_Roadway\Printing\60X77\2016-03-14-60X77-FINAL_PLOT\0160X77-SHT-XS-RAMP-SW_Stage1A_IB&IC.dgn

AECOM
 200 EAST WISCONSIN AVENUE, SUITE 1400
 CHICAGO, IL 60601-3000
 PHONE: (312) 375-7000 FAX: (312) 375-8800

DESIGNED - SDH
 DRAWN - ECH
 CHECKED - DBM
 DATE - 3/14/2016

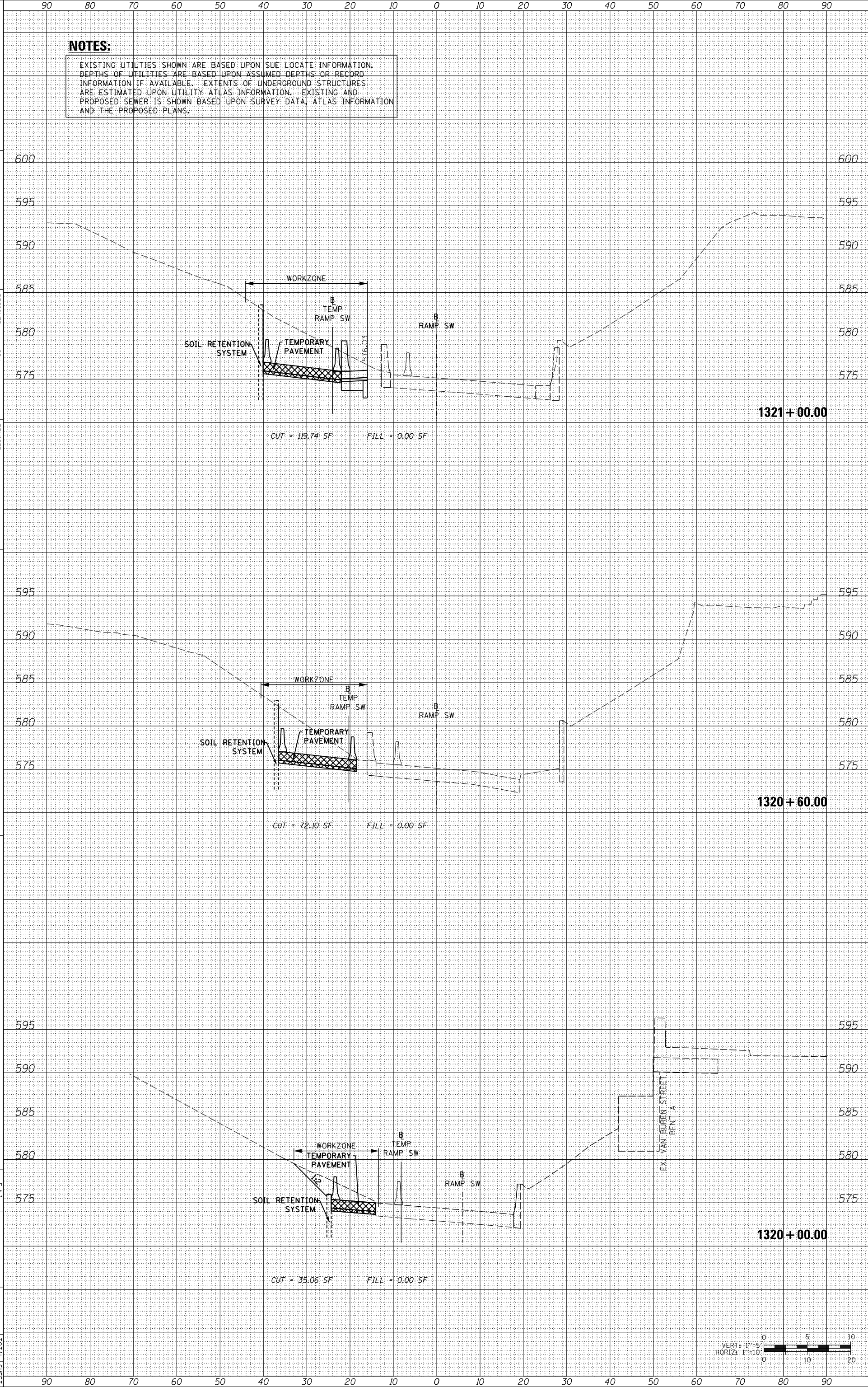
REVISIONS
 REVISION NO. | DESCRIPTION | DATE

STATE OF ILLINOIS
 DEPARTMENT OF TRANSPORTATION

CROSS SECTIONS
 RAMP SW STAGES 1A, 1B AND 1C
 SHEET 02 OF 04 SHEETS STA. 1320+50.00 TO STA. 1321+00.00

SCALE: 1/8" = 1'-0"
 SHEET 02 OF 04 SHEETS STA. 1320+50.00 TO STA. 1321+00.00

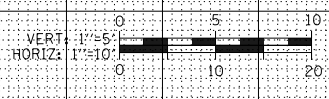
NOTES:
 EXISTING UTILITIES SHOWN ARE BASED UPON SUE LOCATE INFORMATION. DEPTHS OF UTILITIES ARE BASED UPON ASSUMED DEPTHS OR RECORD INFORMATION IF AVAILABLE. EXTENTS OF UNDERGROUND STRUCTURES ARE ESTIMATED UPON UTILITY ATLAS INFORMATION. EXISTING AND PROPOSED SEWER IS SHOWN BASED UPON SURVEY DATA, ATLAS INFORMATION AND THE PROPOSED PLANS.



1321 + 00.00

1320 + 60.00

1320 + 00.00



90 80 70 60 50 40 30 20 10 0 10 20 30 40 50 60 70 80 90

ORIGINAL SURVEY	SURVEYED	BY	DATE
NOTE BOOK	PLOTTED		
	TEMPLATE		
	AREAS		
	CHECKED		
NO.			

FINAL SURVEY	SURVEYED	BY	DATE
NOTE BOOK	PLOTTED		
	TEMPLATE		
	AREAS		
	CHECKED		
NO.			

FILE PATH = \\uschg\fs001\prod\Projects\60288727\000_CAD\006_Roadway\Printing\60X77\2016-03-14-60X77-FINAL PLOT\0160X77-SHT-XS-RAMP-SW_Stage1A\B&IC.dgn

AECOM
 200 EAST WISCONSIN AVENUE, SUITE 1400
 CHICAGO, ILLINOIS 60601
 PHONE: (312) 517-7000 FAX: (312) 517-6800

DESIGNED - SDH
 DRAWN - ECH
 CHECKED - DBM
 DATE - 3/14/2016

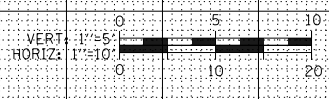
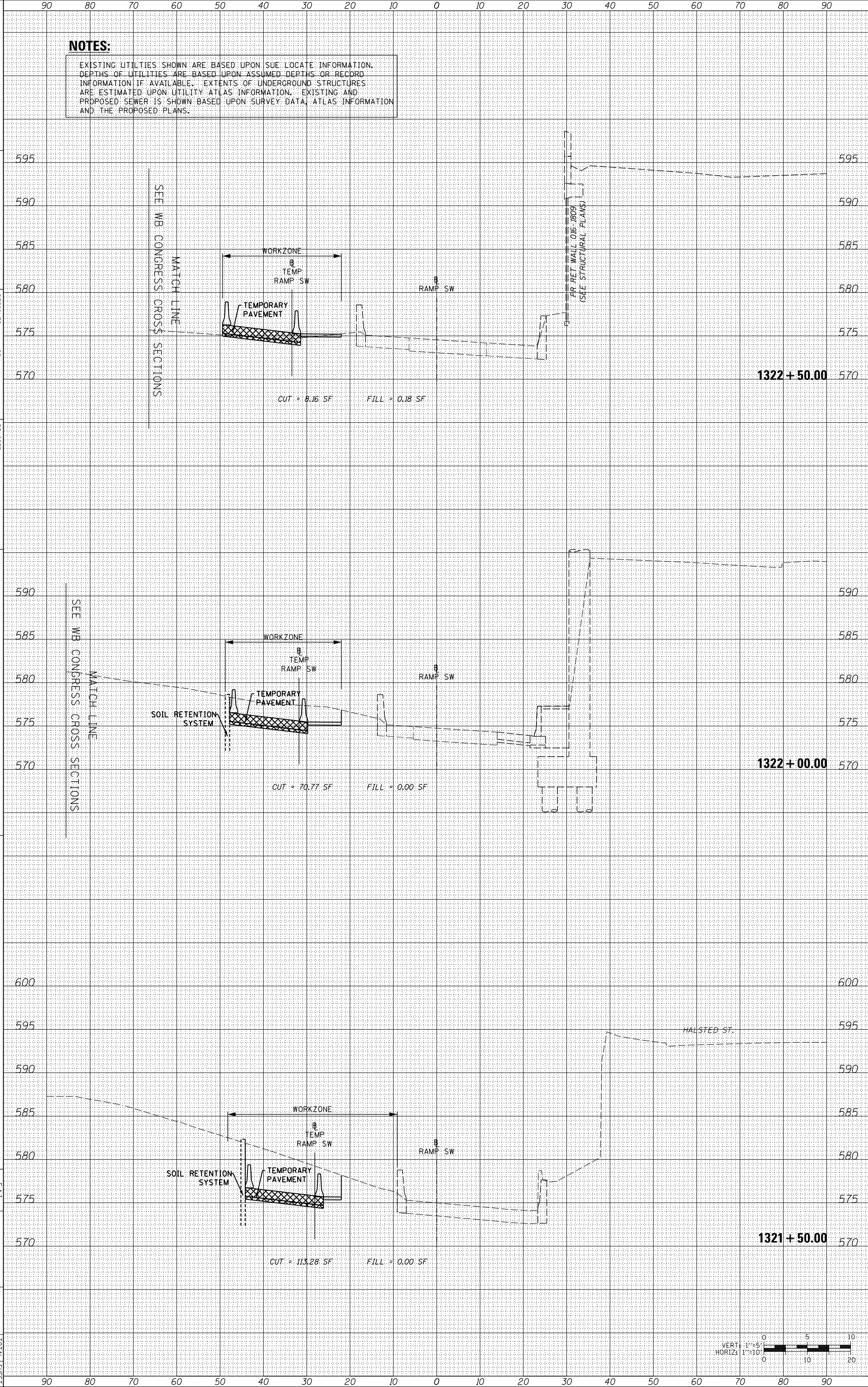
REVISIONS
 REVISION NO. DATE DESCRIPTION

STATE OF ILLINOIS
 DEPARTMENT OF TRANSPORTATION

CROSS SECTIONS
 RAMP SW STAGES 1A, 1B AND 1C
 SHEET 03 OF 04 SHEETS STA. 1321+50.00 TO STA. 1322+50.00

SCALE: HORIZ. 1"=10'
 VERT. 1"=5'
 SHEET NO. 03 OF 04 SHEETS
 STA. 1321+50.00 TO STA. 1322+50.00

NOTES:
 EXISTING UTILITIES SHOWN ARE BASED UPON SUE LOCATE INFORMATION. DEPTHS OF UTILITIES ARE BASED UPON ASSUMED DEPTHS OR RECORD INFORMATION IF AVAILABLE. EXTENTS OF UNDERGROUND STRUCTURES ARE ESTIMATED UPON UTILITY ATLAS INFORMATION. EXISTING AND PROPOSED SEWER IS SHOWN BASED UPON SURVEY DATA, ATLAS INFORMATION AND THE PROPOSED PLANS.

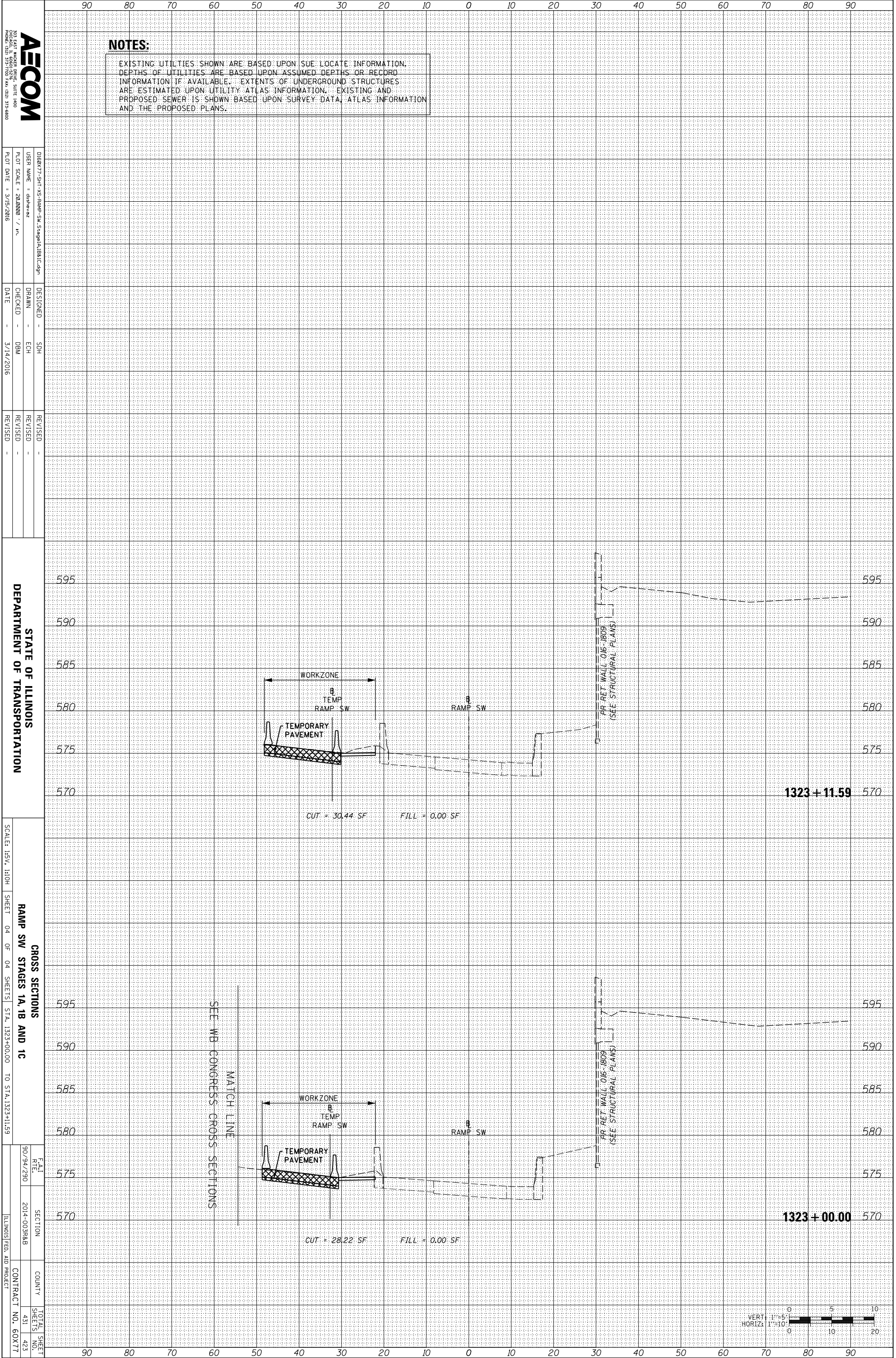


90 80 70 60 50 40 30 20 10 0 10 20 30 40 50 60 70 80 90

ORIGINAL SURVEY	SURVEYED	BY	DATE
NOTE BOOK	PLOTTED		
	TEMPLATE		
	AREAS		
	CHECKED		
NO.			

FINAL SURVEY	SURVEYED	BY	DATE
NOTE BOOK	PLOTTED		
	TEMPLATE		
	AREAS		
	CHECKED		
NO.			

FILE PATH = \\uschg\fs001\prod\Projects\60288727\000_CAD\006_Roadway\Printing\60X77\2016-03-14-60X77-FINAL_PLOT\0160X77-SHT-XS-RAMP-SW_Stage1A_IB&IC.dgn



NOTES:
 EXISTING UTILITIES SHOWN ARE BASED UPON SUE LOCATE INFORMATION. DEPTHS OF UTILITIES ARE BASED UPON ASSUMED DEPTHS OR RECORD INFORMATION IF AVAILABLE. EXTENTS OF UNDERGROUND STRUCTURES ARE ESTIMATED UPON UTILITY ATLAS INFORMATION. EXISTING AND PROPOSED SEWER IS SHOWN BASED UPON SURVEY DATA, ATLAS INFORMATION AND THE PROPOSED PLANS.

AECOM
 200 EAST WISCONSIN AVENUE, SUITE 1400
 PROVEA, ILLINOIS 61870-1700 FAX: (312) 375-6800

DESIGNED	SDH
DRAWN	ECH
CHECKED	DBM
DATE	3/14/2016

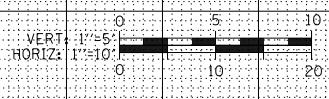
REVISION	
REVISION	
REVISION	
REVISION	

STATE OF ILLINOIS
 DEPARTMENT OF TRANSPORTATION

SCALE: 1/8" = 1'-0"

SHEET 04 OF 04 SHEETS
 CROSS SECTIONS
 RAMP SW STAGES 1A, 1B AND 1C
 STA. 1323+00.00 TO STA. 1323+11.59

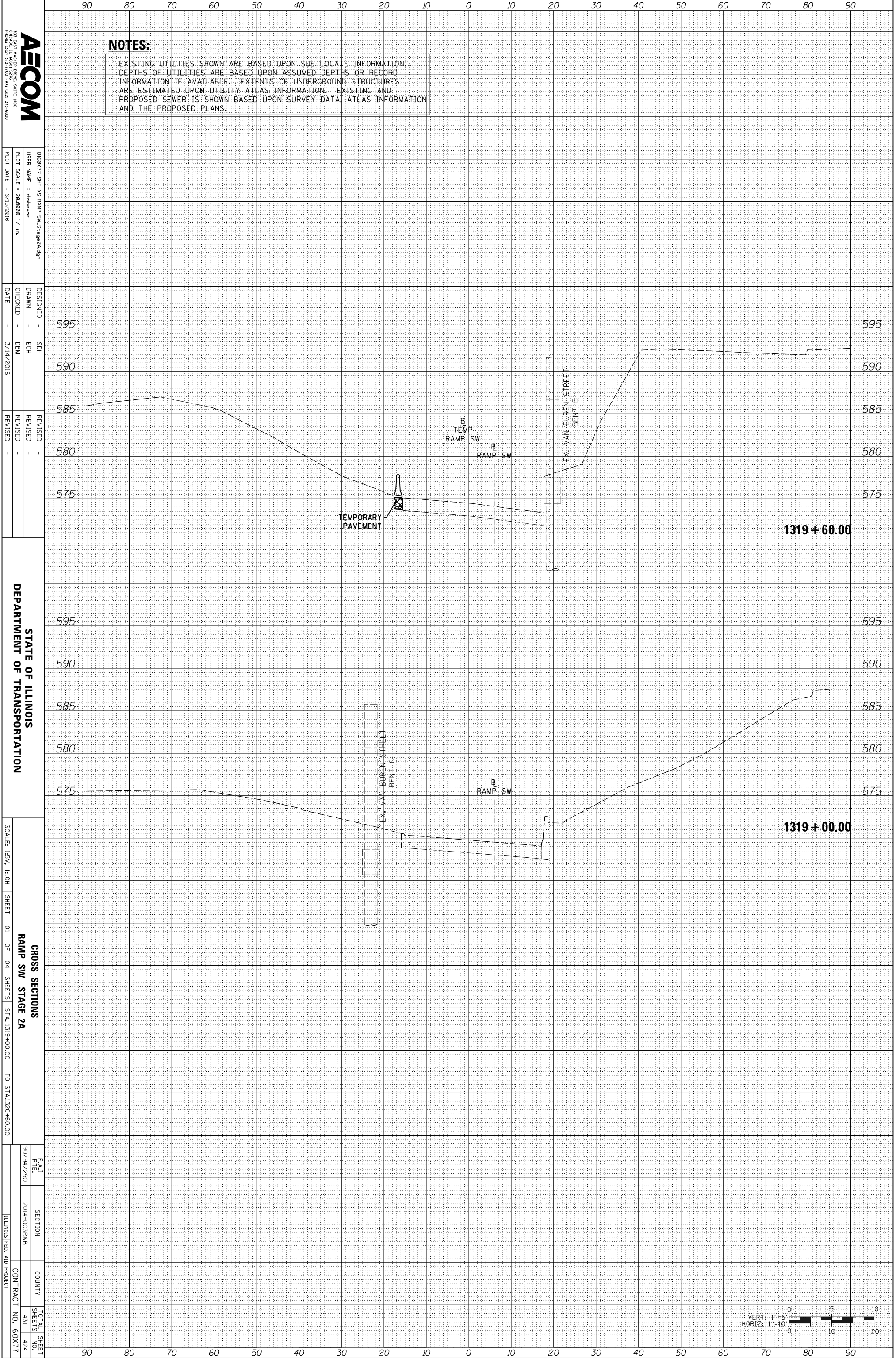
FILE	90/94/290
SECTION	2014-003R&B
COUNTY	
TOTAL SHEETS	431
SHEETS NO.	423
CONTRACT NO.	60X77
ILLINOIS FED. AID PROJECT	



ORIGINAL SURVEY	SURVEYED _____	BY _____	DATE _____
NOTE BOOK	PLOTTED _____		
	TEMPLATE _____		
	AREAS _____		
	AREAS CHECKED _____		

FINAL SURVEY	SURVEYED _____	BY _____	DATE _____
NOTE BOOK	PLOTTED _____		
	TEMPLATE _____		
	AREAS _____		
	AREAS CHECKED _____		

FILE PATH = \\uschg\fs001\prod\Projects\60288727\000_CAD\006_Roadway\Printing\60X77\2016-03-14-60X77-FINAL_PLOT\0160X77-SHT-XS-RAMP-SW_Stage2A.dgn



AECOM
 200 EAST WISCONSIN AVENUE, SUITE 1400
 PROJEKT 1420 312-370-7000 FAX 312-371-6800

0160X77-SHT-XS-RAMP-SW_Stage2A.dgn
 USER NAME = dsheneaz
 PLOT SCALE = 20.0000 / in.
 PLOT DATE = 3/15/2016

DESIGNED - SDH
 DRAWN - ECH
 CHECKED - DBM
 DATE - 3/14/2016

REVISED -
 REVISED -
 REVISED -

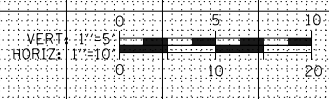
STATE OF ILLINOIS
 DEPARTMENT OF TRANSPORTATION

SCALE: 1/8" = 1'-0"
 SHEET 01 OF 04 SHEETS

CROSS SECTIONS
 RAMP SW STAGE 2A

STA. 1319+00.00 TO STA. 1320+60.00

FILE	90/94/290	SECTION	2014-003RAB	COUNTY		TOTAL SHEET	431
DATE	3/15/2016	CONTRACT NO.	60X77			SHEETS NO.	424



ORIGINAL SURVEY	SURVEYED	BY	DATE
NOTE BOOK	PLOTTED		
	TEMPLATE		
	AREAS		
	CHECKED		

FINAL SURVEY	SURVEYED	BY	DATE
NOTE BOOK	PLOTTED		
	TEMPLATE		
	AREAS		
	CHECKED		

FILE PATH = \\uschg\fs001\prod\Projects\60288727\000_CAD\006_Roadway\Printing\60X77\2016-03-14-60X77-FINAL_PLOT\0160X77-SHT-XS-RAMP-SW_Stage2A.dgn

AECOM
 200 EAST WISCONSIN AVENUE, SUITE 1400
 CHICAGO, IL 60601-3000
 PHONE: (312) 517-7000 FAX: (312) 517-6800

DESIGNED - SDH
 DRAWN - ECH
 CHECKED - DBM
 DATE - 3/14/2016

REVISIONS
 REVISION NO. DATE DESCRIPTION

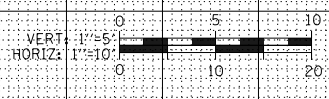
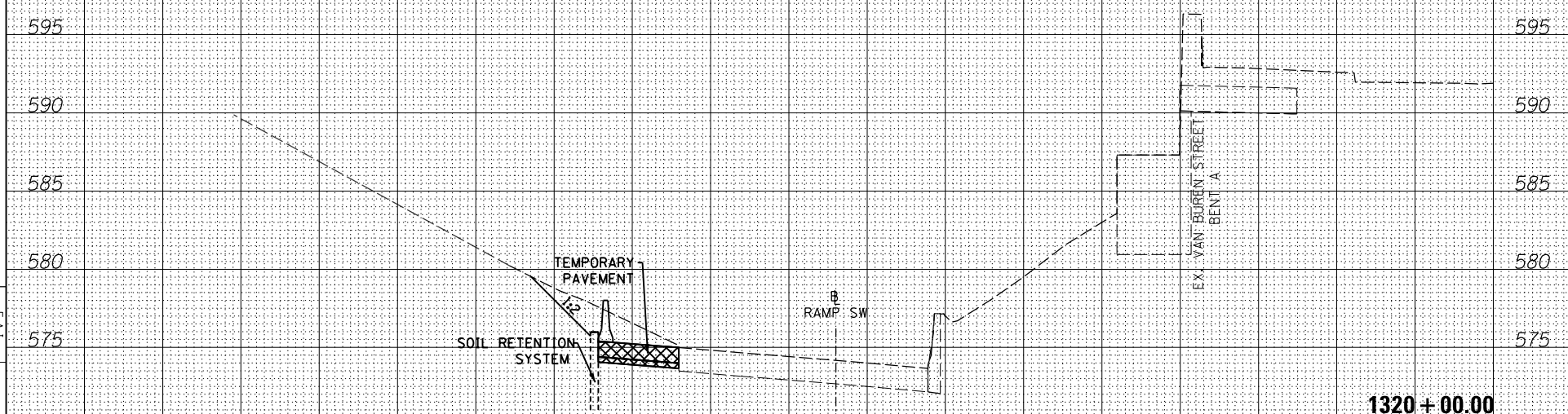
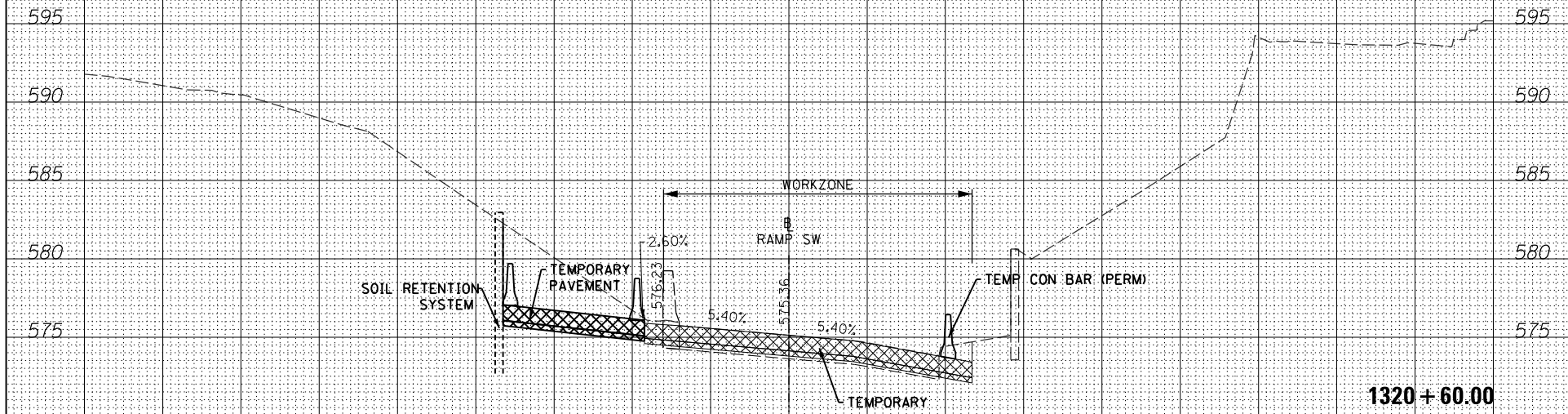
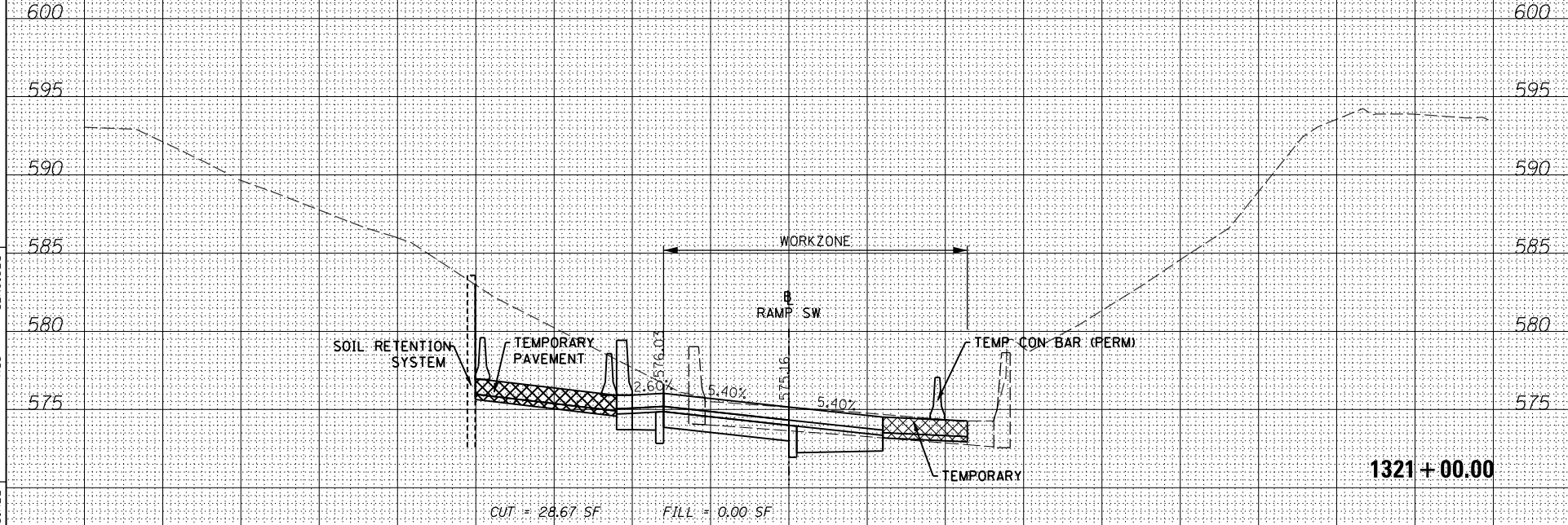
STATE OF ILLINOIS
 DEPARTMENT OF TRANSPORTATION

CROSS SECTIONS
 RAMP SW STAGE 2A
 SCALE: 1/8" = 1'-0"
 SHEET 02 OF 04 SHEETS STA. 1320+50.00 TO STA. 1321+00.00

DATE: 9/9/2010
 SECTION: 2014-003RAB
 COUNTY: ILLINOIS
 CONTRACT NO.: 60X77

NOTES:

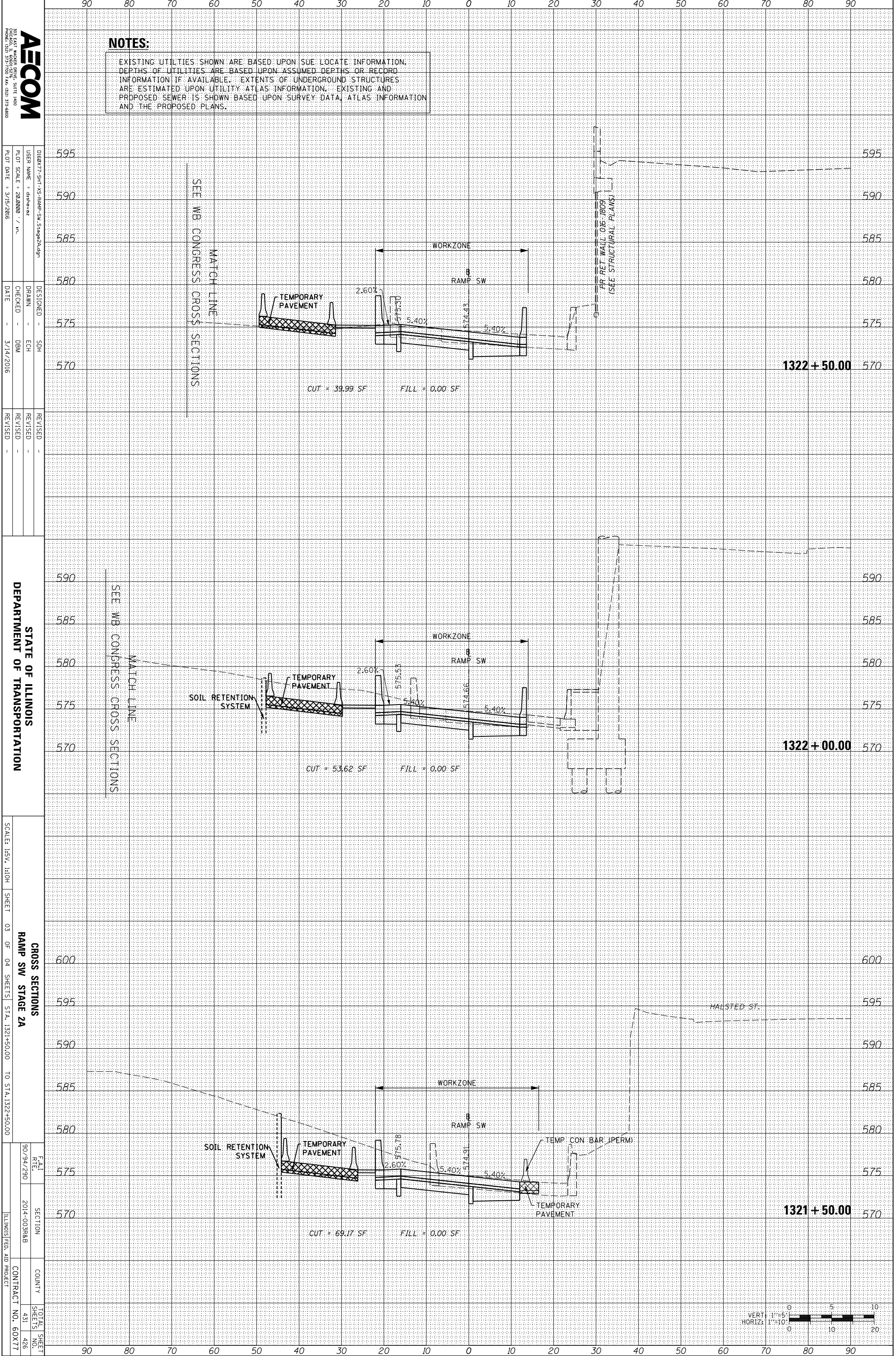
EXISTING UTILITIES SHOWN ARE BASED UPON SUE LOCATE INFORMATION. DEPTHS OF UTILITIES ARE BASED UPON ASSUMED DEPTHS OR RECORD INFORMATION IF AVAILABLE. EXTENTS OF UNDERGROUND STRUCTURES ARE ESTIMATED UPON UTILITY ATLAS INFORMATION. EXISTING AND PROPOSED SEWER IS SHOWN BASED UPON SURVEY DATA, ATLAS INFORMATION AND THE PROPOSED PLANS.



ORIGINAL SURVEY	SURVEYED	BY	DATE
NOTE BOOK	PLOTTED		
	TEMPLATE		
	AREAS		
	CHECKED		
NO.			

FINAL SURVEY	SURVEYED	BY	DATE
NOTE BOOK	PLOTTED		
	TEMPLATE		
	AREAS		
	CHECKED		
NO.			

FILE PATH = \\uschg\fs001\prod\Projects\60288727\000_CAD\006_Roadway\Printing\60X77\2016-03-14-60X77-FINAL_PLOT\0160X77-SHT-XS-RAMP-SW_Stage2A.dgn



NOTES:

EXISTING UTILITIES SHOWN ARE BASED UPON SUE LOCATE INFORMATION. DEPTHS OF UTILITIES ARE BASED UPON ASSUMED DEPTHS OR RECORD INFORMATION IF AVAILABLE. EXTENTS OF UNDERGROUND STRUCTURES ARE ESTIMATED UPON UTILITY ATLAS INFORMATION. EXISTING AND PROPOSED SEWER IS SHOWN BASED UPON SURVEY DATA, ATLAS INFORMATION AND THE PROPOSED PLANS.

AECOM
 200 EAST WISCONSIN AVENUE, SUITE 1400
 CHICAGO, ILLINOIS 60601
 PHONE: (312) 517-7000 FAX: (312) 517-6800

DESIGNED - SDH	0160X77-SHT-XS-RAMP-SW_Stage2A.dgn
DRAWN - ECH	USER NAME = dsheneaz
CHECKED - DBM	PLLOT SCALE = 20.0000 / in.
DATE - 3/14/2016	PLLOT DATE = 3/15/2016

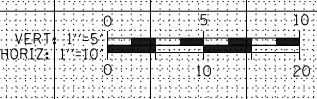
REVISIONS	
REVISION	
REVISION	
REVISION	

STATE OF ILLINOIS
 DEPARTMENT OF TRANSPORTATION

SCALE: H&V: 1:10
 SHEET 03 OF 04 SHEETS STA. 1321+50.00 TO STA. 1322+50.00

CROSS SECTIONS
 RAMP SW STAGE 2A

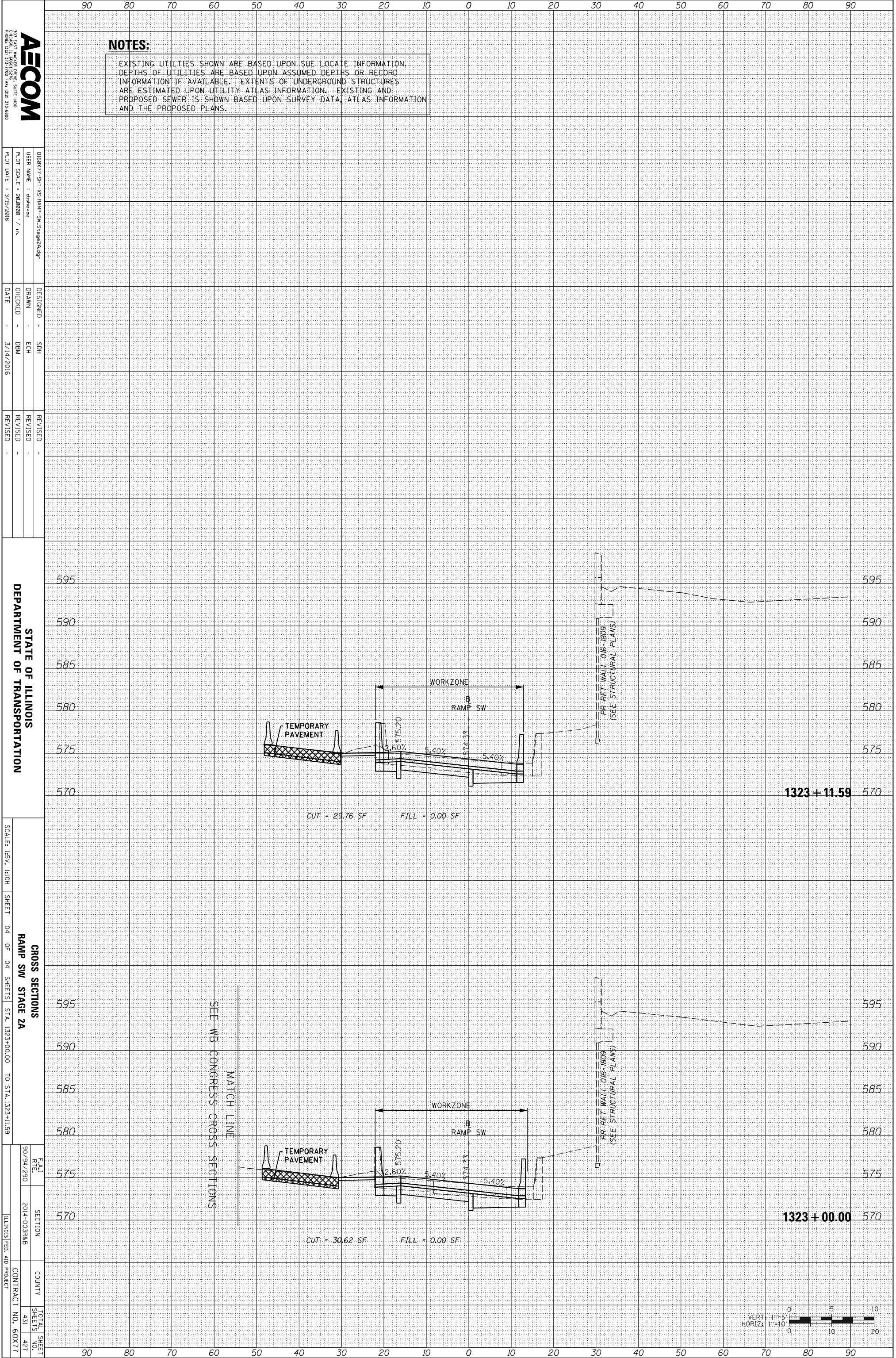
FAI RLE	90/94/290
SECTION	2014-003RAB
COUNTY	
TOTAL SHEET NO.	431
CURRENT SHEET NO.	426
CONTRACT NO.	60X77
ILLINOIS FED. AID PROJECT	



ORIGINAL SURVEY	SURVEYED	BY	DATE
NOTE BOOK	PLOTTED		
	TEMPLATE		
	AREAS		
	CHECKED		
NO.			

FINAL SURVEY	SURVEYED	BY	DATE
NOTE BOOK	PLOTTED		
	TEMPLATE		
	AREAS		
	CHECKED		
NO.			

FILE PATH = \\uschg\fs001\prod\Projects\60288727\000_CAD\006_Roadway\Printing\60X77\2016-03-14-60X77-FINAL_PLOT\0160X77-SHT-XS-RAMP-SW_Stage2A.dgn



NOTES:
 EXISTING UTILITIES SHOWN ARE BASED UPON SUE LOCATE INFORMATION. DEPTHS OF UTILITIES ARE BASED UPON ASSUMED DEPTHS OR RECORD INFORMATION IF AVAILABLE. EXTENTS OF UNDERGROUND STRUCTURES ARE ESTIMATED UPON UTILITY ATLAS INFORMATION. EXISTING AND PROPOSED SEWER IS SHOWN BASED UPON SURVEY DATA, ATLAS INFORMATION AND THE PROPOSED PLANS.

AECOM
 200 EAST WISCONSIN AVENUE, SUITE 1400
 PROVEEN, ILLINOIS 61370
 PHONE: (815) 315-7000 FAX: (815) 315-6800

DESIGNED - SDH
 DRAWN - ECH
 CHECKED - DBM
 DATE - 3/14/2016

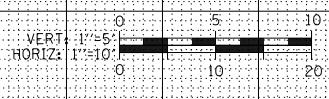
REVISIONS
 REVISION NO. DATE DESCRIPTION

STATE OF ILLINOIS
 DEPARTMENT OF TRANSPORTATION

SCALE: 1/8" = 1'-0"
 SHEET 04 OF 04 SHEETS STA. 1323+00.00 TO STA. 1323+11.59

CROSS SECTIONS
 RAMP SW STAGE 2A

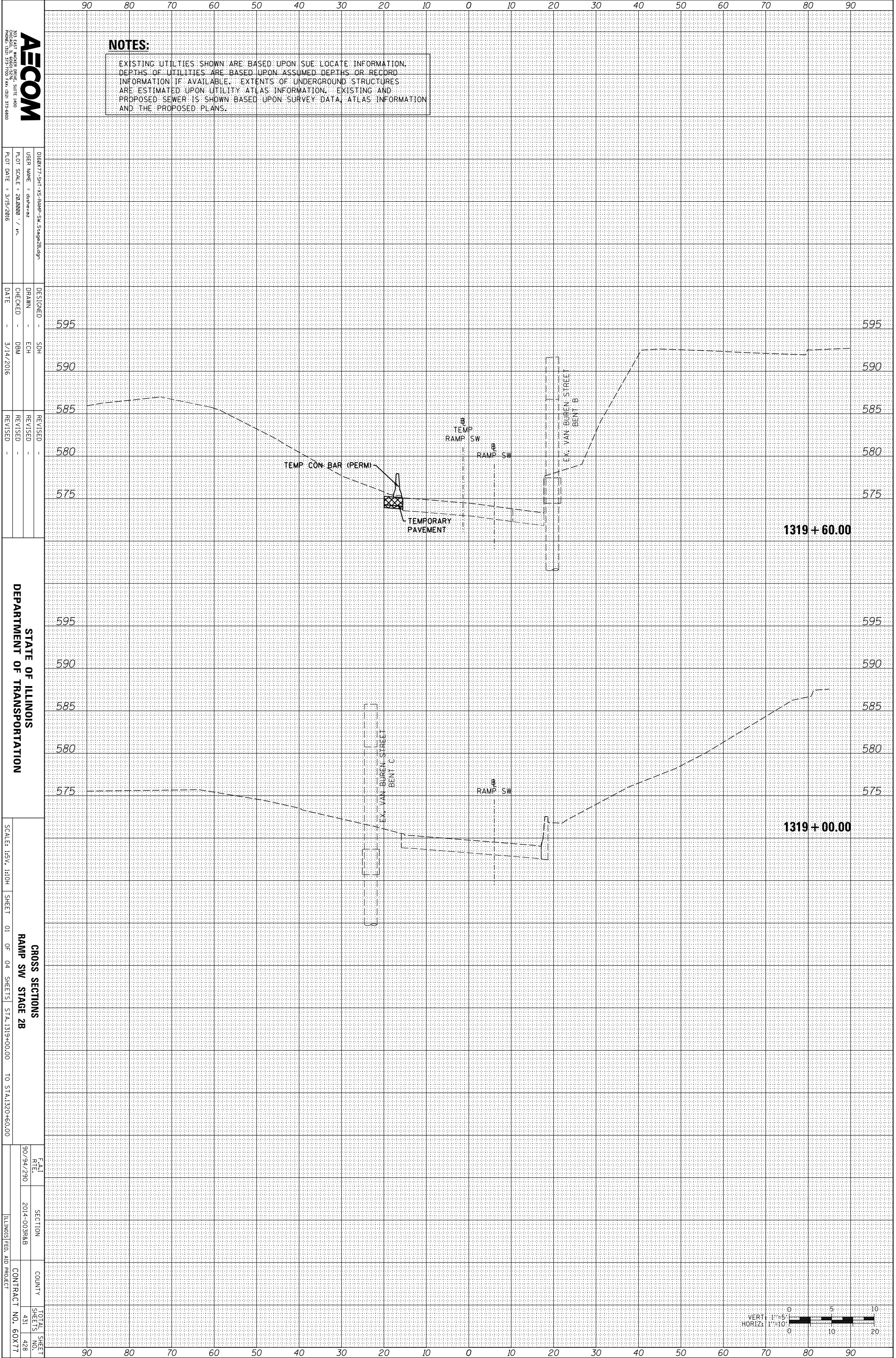
DATE: 9/09/2010 SECTION: 2014-00388B COUNTY: TOTAL SHEETS: 431 SHEETS NO.: 427 CONTRACT NO.: 60X77 ILLINOIS FED. AID PROJECT



ORIGINAL SURVEY	SURVEYED	BY	DATE
NOTE BOOK	PLOTTED		
	TEMPLATE		
	AREAS		
	CHECKED		

FINAL SURVEY	SURVEYED	BY	DATE
NOTE BOOK	PLOTTED		
	TEMPLATE		
	AREAS		
	CHECKED		

FILE PATH = \\uschg\fs001\prod\Projects\60288727\000_CAD\006_Roadway\Printing\60X77\2016-03-14-60X77-FINAL PLOT\0160X77-SHT-XS-RAMP-SW_Stage2B.dgn



NOTES:
 EXISTING UTILITIES SHOWN ARE BASED UPON SUE LOCATE INFORMATION. DEPTHS OF UTILITIES ARE BASED UPON ASSUMED DEPTHS OR RECORD INFORMATION IF AVAILABLE. EXTENTS OF UNDERGROUND STRUCTURES ARE ESTIMATED UPON UTILITY ATLAS INFORMATION. EXISTING AND PROPOSED SEWER IS SHOWN BASED UPON SURVEY DATA, ATLAS INFORMATION AND THE PROPOSED PLANS.

AECOM
 200 EAST WISCONSIN AVENUE, SUITE 1400
 PROVEA, ILLINOIS 61870
 PHONE: (815) 315-7000 FAX: (815) 315-6800

DESIGNED - SDH
 DRAWN - ECH
 CHECKED - DBM
 DATE - 3/14/2016

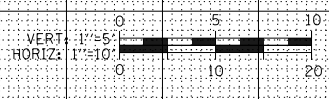
DESIGNED - SDH
 DRAWN - ECH
 CHECKED - DBM
 DATE - 3/14/2016

DESIGNED - SDH
 DRAWN - ECH
 CHECKED - DBM
 DATE - 3/14/2016

STATE OF ILLINOIS
 DEPARTMENT OF TRANSPORTATION

CROSS SECTIONS
 RAMP SW STAGE 2B
 SHEET 01 OF 04 SHEETS
 STA. 1319+00.00 TO STA. 1320+60.00

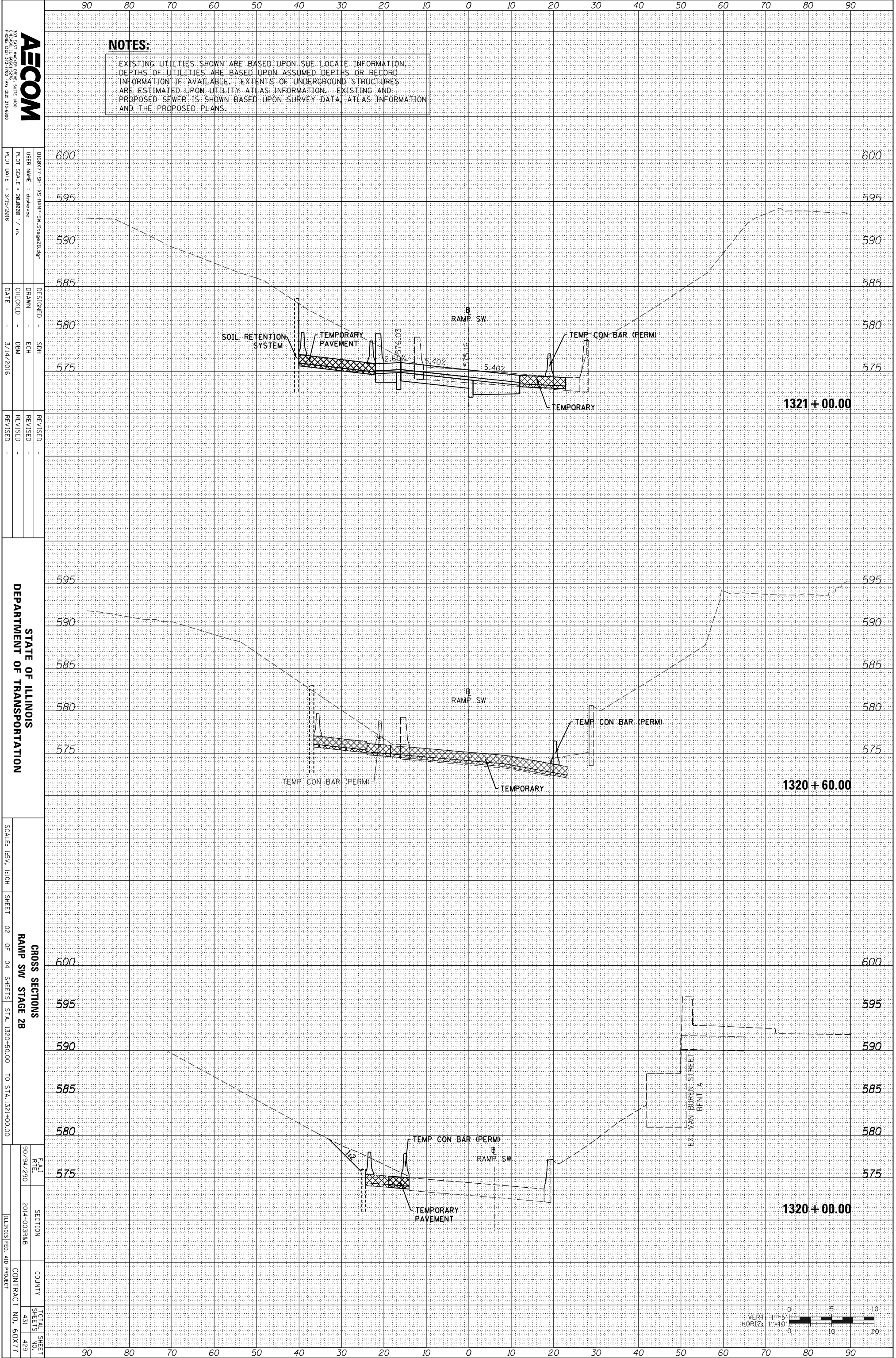
DATE	SECTION	COUNTY	TOTAL SHEET NO.
9/09/2010	2014-003RAB	ILLINOIS	431
			428
			60X77



ORIGINAL SURVEY	SURVEYED	BY	DATE
NOTE BOOK	PLOTTED		
	TEMPLATE		
	AREAS		
	CHECKED		

FINAL SURVEY	SURVEYED	BY	DATE
NOTE BOOK	PLOTTED		
	TEMPLATE		
	AREAS		
	CHECKED		

FILE PATH = \\uscgf\001\prod\Projects\60288727\000_CAD\006_Roadway\Printing\60X77\2016-03-14-60X77-FINAL_PLOT\0160X77-SHT-XS-RAMP-SW_Stage2B.dgn



NOTES:
 EXISTING UTILITIES SHOWN ARE BASED UPON SUE LOCATE INFORMATION. DEPTHS OF UTILITIES ARE BASED UPON ASSUMED DEPTHS OR RECORD INFORMATION IF AVAILABLE. EXTENTS OF UNDERGROUND STRUCTURES ARE ESTIMATED UPON UTILITY ATLAS INFORMATION. EXISTING AND PROPOSED SEWER IS SHOWN BASED UPON SURVEY DATA, ATLAS INFORMATION AND THE PROPOSED PLANS.

AECOM
 200 EAST WISCONSIN AVENUE, SUITE 1400
 CHICAGO, ILLINOIS 60601
 PHONE: (312) 575-7000 FAX: (312) 575-6800

DESIGNED - SDH
 DRAWN - ECH
 CHECKED - DBM
 DATE - 3/14/2016

REVISIONS
 REVISION NO. | DATE | DESCRIPTION

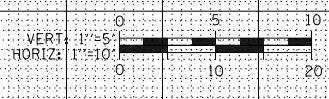
STATE OF ILLINOIS
 DEPARTMENT OF TRANSPORTATION

SCALE: 1/8" = 1'-0"

CROSS SECTIONS
 RAMP SW STAGE 2B

SHEET 02 OF 04 SHEETS
 STA. 1320+50.00 TO STA. 1321+00.00

DATE: 9/09/2010
 SECTION: 2014-003RAB
 COUNTY: ILLINOIS
 CONTRACT NO.: 60X77



ORIGINAL SURVEY	SURVEYED	BY	DATE
NOTE BOOK	PLOTTED		
	TEMPLATE		
	AREAS		
	CHECKED		

FINAL SURVEY	SURVEYED	BY	DATE
NOTE BOOK	PLOTTED		
	TEMPLATE		
	AREAS		
	CHECKED		

FILE PATH = \\uscgf\001\prod\Projects\60288727\000_CAD\006_Roadway\Printing\60X77\2016-03-14-60X77-FINAL_PLOT\0160X77-SHT-XS-RAMP-SW_Stage2B.dgn

AECOM
 200 EAST WISCONSIN AVENUE, SUITE 1400
 CHICAGO, IL 60601-3000
 PHONE: (312) 375-7000 FAX: (312) 375-6800

DESIGNED - SDH
 DRAWN - ECH
 CHECKED - DBM
 DATE - 3/14/2016

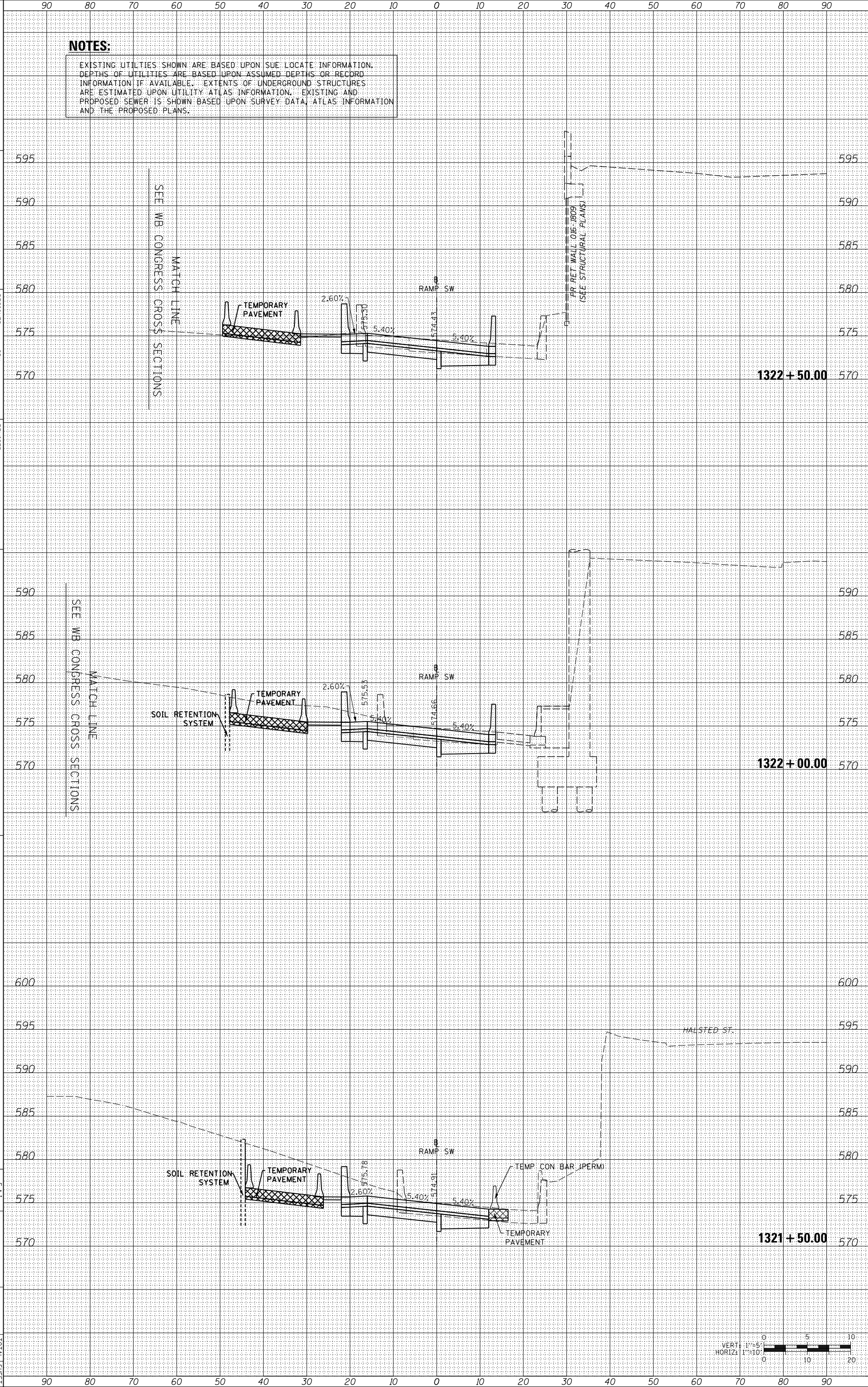
REVISIONS
 REVISION NO. DATE DESCRIPTION

STATE OF ILLINOIS
 DEPARTMENT OF TRANSPORTATION

CROSS SECTIONS
 RAMP SW STAGE 2B
 SHEET 03 OF 04 SHEETS STA. 1321+50.00 TO STA. 1322+50.00

DATE 9/09/2010
 SECTION 2014-00388B
 COUNTY
 CONTRACT NO. 60X77

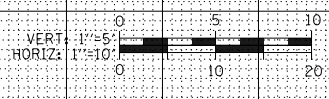
NOTES:
 EXISTING UTILITIES SHOWN ARE BASED UPON SUE LOCATE INFORMATION. DEPTHS OF UTILITIES ARE BASED UPON ASSUMED DEPTHS OR RECORD INFORMATION IF AVAILABLE. EXTENTS OF UNDERGROUND STRUCTURES ARE ESTIMATED UPON UTILITY ATLAS INFORMATION. EXISTING AND PROPOSED SEWER IS SHOWN BASED UPON SURVEY DATA, ATLAS INFORMATION AND THE PROPOSED PLANS.



1322 + 50.00

1322 + 00.00

1321 + 50.00



ORIGINAL SURVEY NO.	SURVEYED _____	BY _____	DATE _____
NOTE BOOK _____	PLOTTED _____		
	TEMPLATE _____		
	AREAS _____		
	CHECKED _____		

FINAL SURVEY NO.	SURVEYED _____	BY _____	DATE _____
NOTE BOOK _____	PLOTTED _____		
	TEMPLATE _____		
	AREAS _____		
	CHECKED _____		

FILE PATH = \\uschgifs001\prod\Projects\60288727\000_CAD\006_Roadway\Printing\60X77\2016-03-14-60X77-FINAL_PLOT\0160X77-SHT-XS-RAMP-SW_Stage2B.dgn

NOTES:

EXISTING UTILITIES SHOWN ARE BASED UPON SUE LOCATE INFORMATION. DEPTHS OF UTILITIES ARE BASED UPON ASSUMED DEPTHS OR RECORD INFORMATION IF AVAILABLE. EXTENTS OF UNDERGROUND STRUCTURES ARE ESTIMATED UPON UTILITY ATLAS INFORMATION. EXISTING AND PROPOSED SEWER IS SHOWN BASED UPON SURVEY DATA, ATLAS INFORMATION AND THE PROPOSED PLANS.

AECOM
 200 EAST WISCONSIN AVENUE, SUITE 1400
 PROVEEN, ILLINOIS 61370
 PHONE: (815) 313-7000 FAX: (815) 313-6800

DESIGNED - SDH
 DRAWN - ECH
 CHECKED - DBM
 DATE - 3/14/2016

DESIGNED - SDH
 DRAWN - ECH
 CHECKED - DBM
 DATE - 3/14/2016

REVISIONS

STATE OF ILLINOIS
DEPARTMENT OF TRANSPORTATION

SCALE: 1/8" = 1'-0"

SHEET 04 OF 04 SHEETS

CROSS SECTIONS
RAMP SW STAGE 2B

STA. 1323+00.00 TO STA. 1323+11.59

E.A.I. FILE NO. 90/94/290

SECTION 2014-003R&B

COUNTY CONTRACT NO. 60X77

TOTAL SHEET NO. 431

