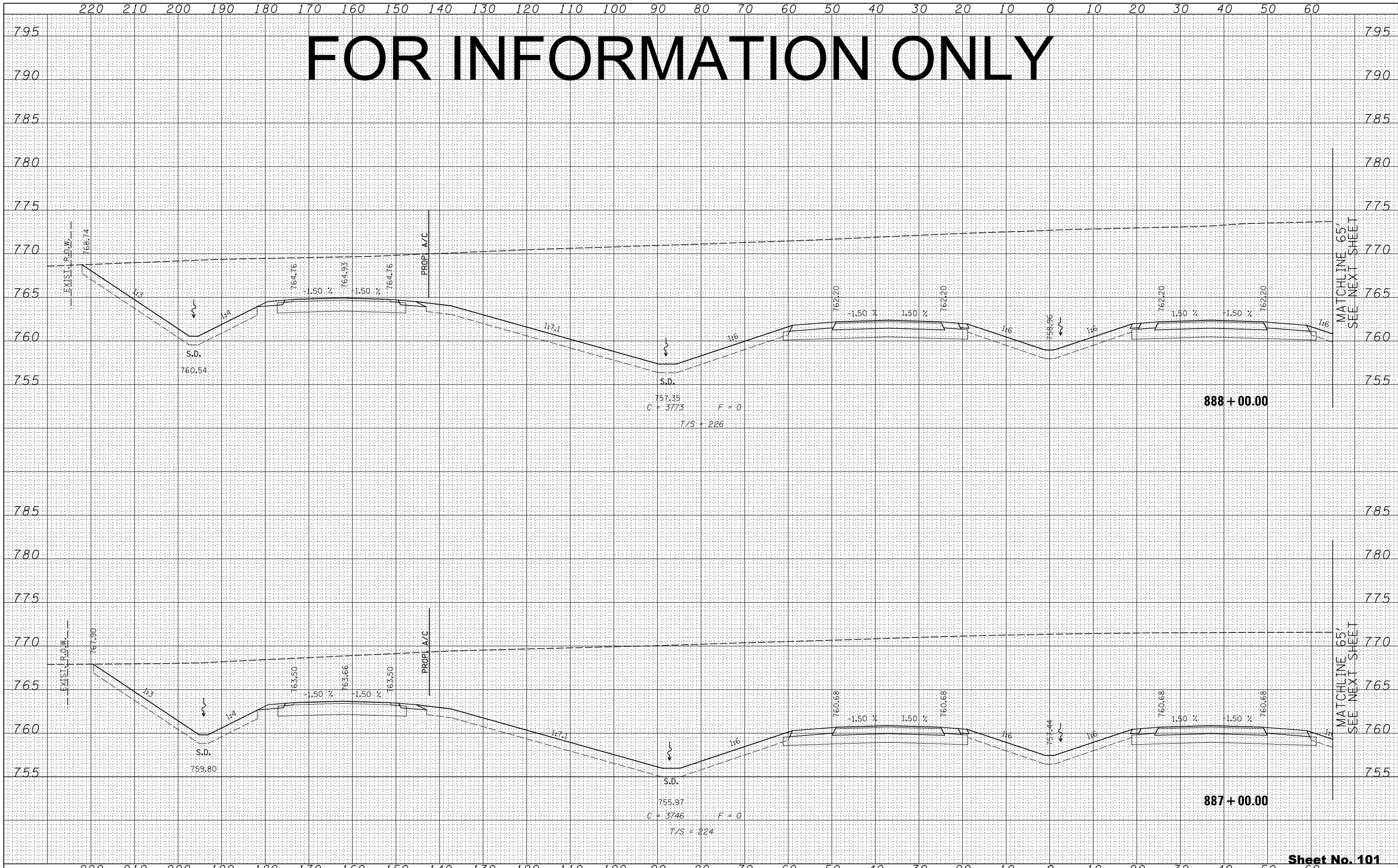


# FOR INFORMATION ONLY

DATE	
BY	
FINAL SURVEY	SURVEYED
NOTE BOOK NO.	PLOTTED
AREAS CHECKED	TEMPLATE
	AREAS CHECKED

DATE	
BY	
ORIGINAL SURVEY	SURVEYED
NOTE BOOK NO.	PLOTTED
AREAS CHECKED	TEMPLATE
	AREAS CHECKED



FILE NAME = ... \D284983-sht-xssht-IL2.dgn

USER NAME =	DESIGNED - RDT	REVISD -
PLOT SCALE =	DRAWN - RDT	REVISD -
PLOT DATE	CHECKED - GC	REVISD -
	DATE - 10/10/2012	REVISD -

STATE OF ILLINOIS  
DEPARTMENT OF TRANSPORTATION

ILLINOIS ROUTE 2  
CROSS SECTIONS

H: 1"=10'  
SCALE: V: 1"=5' SHEET NO. 338 OF 546 SHEETS STA. 887+00.00 TO STA. 888+00.00

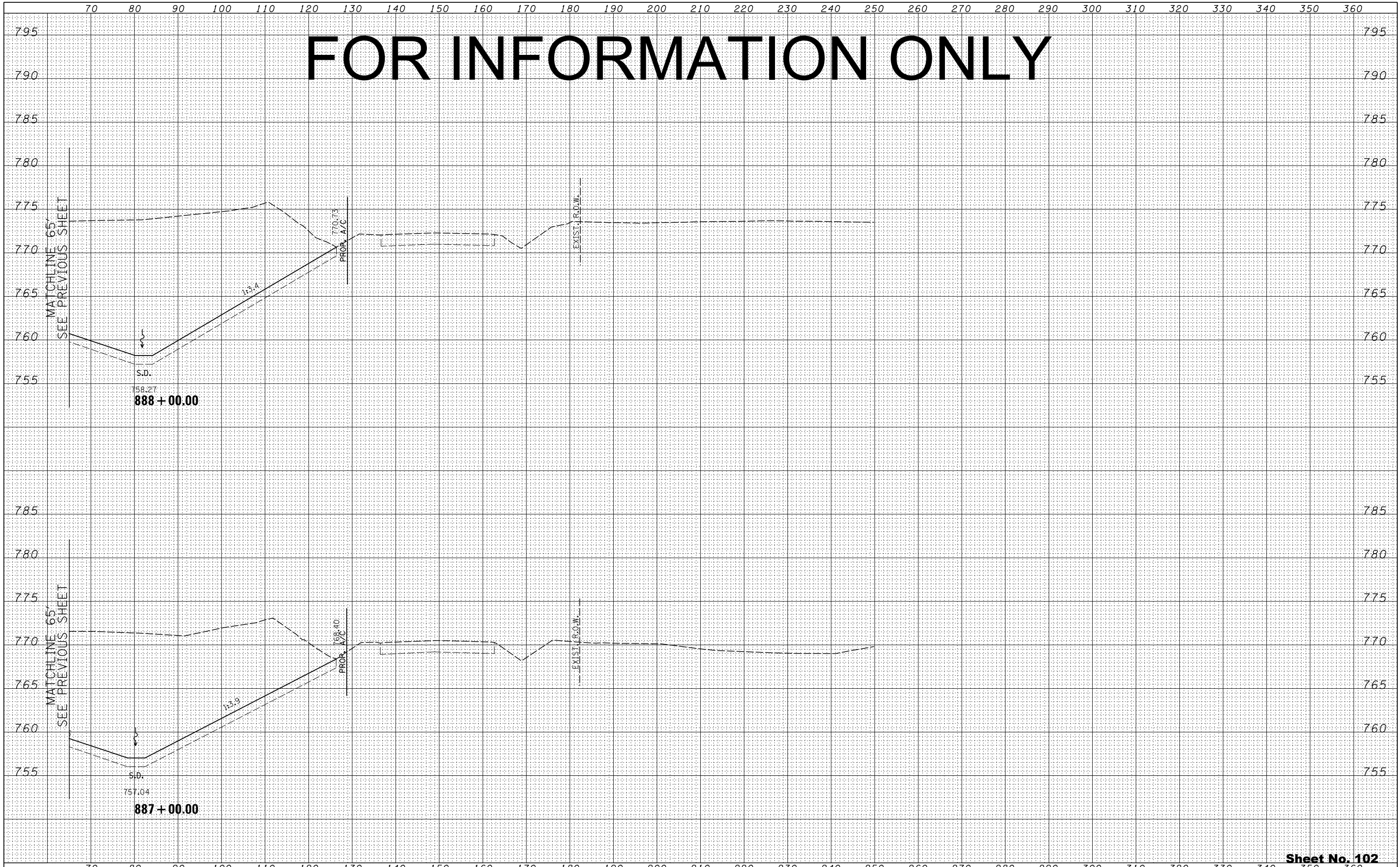
FAP 734 Contract No. 64L20  
Section (77) TREE REMOVAL

Sheet No. 101  
Total Sheets 309

# FOR INFORMATION ONLY

BY	DATE
FINAL SURVEY	SURVEYED
NOTE BOOK	PLOTTED
NO.	TEMPLATE
	AREAS CHECKED

BY	DATE
ORIGINAL SURVEY	SURVEYED
NOTE BOOK	PLOTTED
NO.	TEMPLATE
	AREAS CHECKED



FILE NAME = ... \D284983-sht-xssht-IL2.dgn

USER NAME =	DESIGNED - RDT	REVISED -
PLOT SCALE =	DRAWN - RDT	REVISED -
PLOT DATE	CHECKED - GC	REVISED -
	DATE - 10/10/2012	REVISED -

STATE OF ILLINOIS  
DEPARTMENT OF TRANSPORTATION

ILLINOIS ROUTE 2  
CROSS SECTIONS

H: 1"=10'  
SCALE: V: 1"=5'

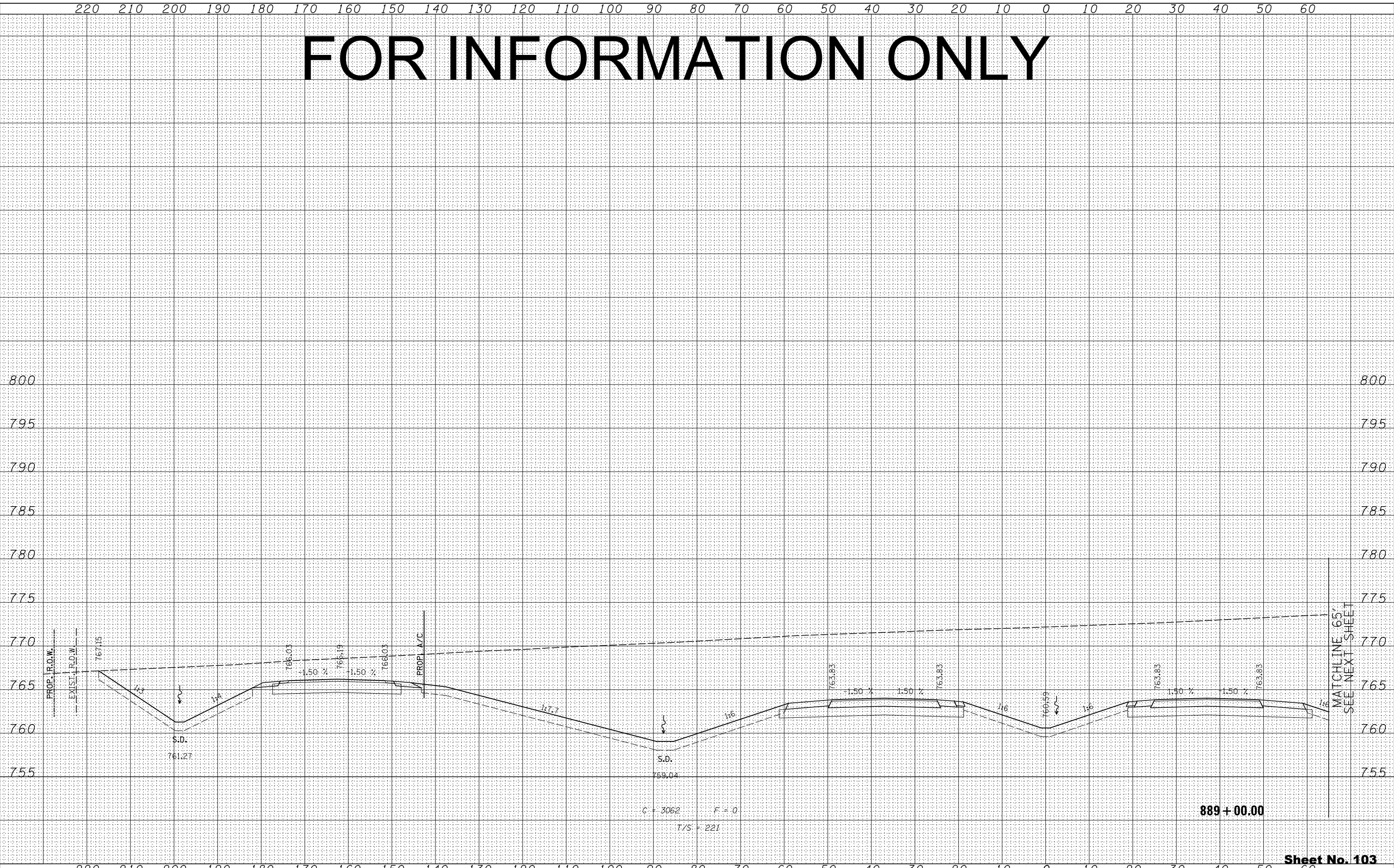
SHEET NO. 339 OF 546 SHEETS | STA. 887+00.00 TO STA. 888+00.00

FAP 734 Contract No. 64L20  
Section (77) TREE REMOVAL

# FOR INFORMATION ONLY

DATE	
BY	
FINAL SURVEY	SURVEYED
NOTE BOOK	PLOTTED
NO.	TEMPLATE
	AREAS CHECKED

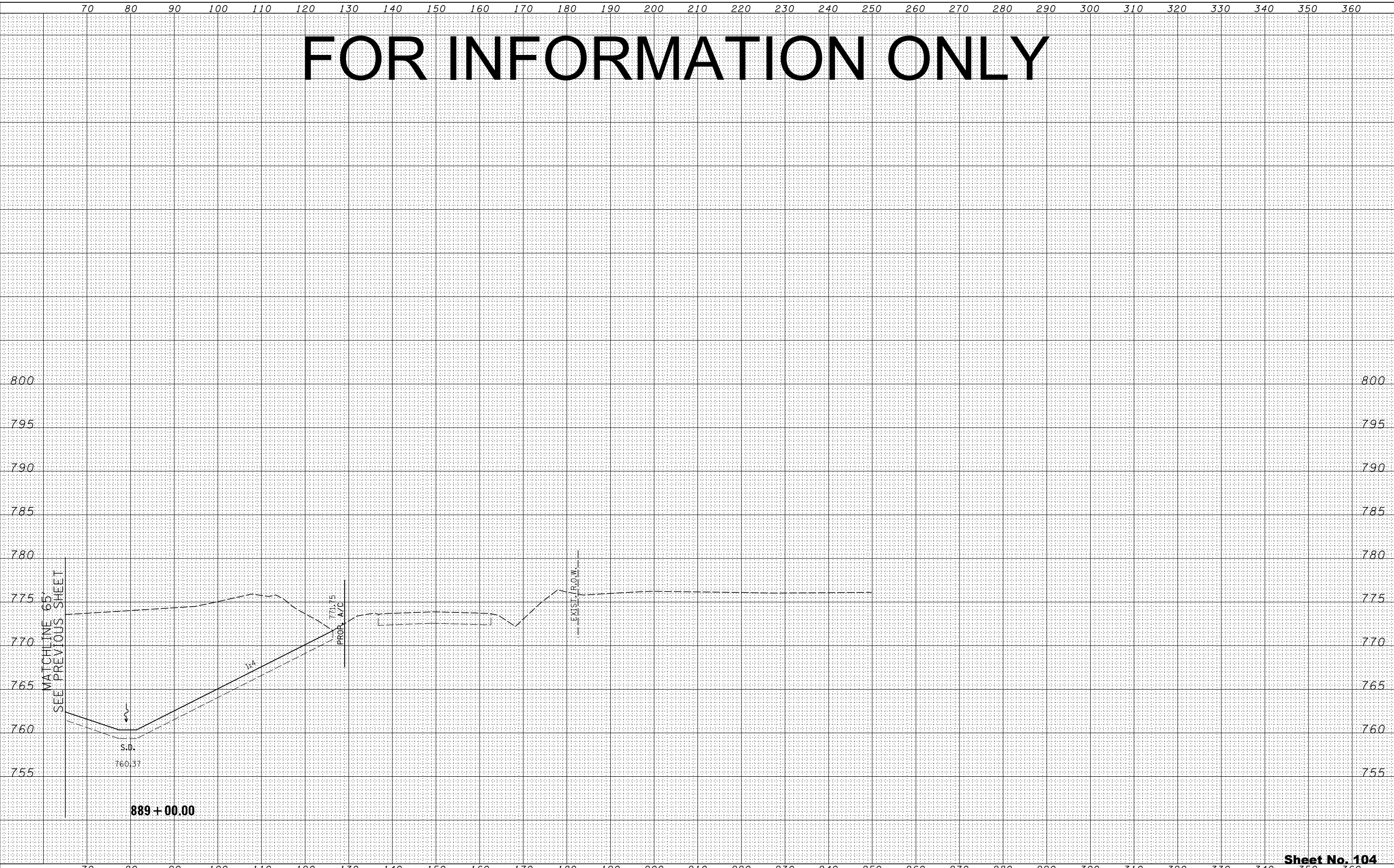
DATE	
BY	
ORIGINAL SURVEY	SURVEYED
NOTE BOOK	PLOTTED
NO.	TEMPLATE
	AREAS CHECKED



# FOR INFORMATION ONLY

BY	DATE
FINAL SURVEY	SURVEYED
NOTE BOOK	PLOTTED
NO.	TEMPLATE
	AREAS CHECKED
	AREAS CHECKED

BY	DATE
ORIGINAL SURVEY	SURVEYED
NOTE BOOK	PLOTTED
NO.	TEMPLATE
	AREAS CHECKED
	AREAS CHECKED

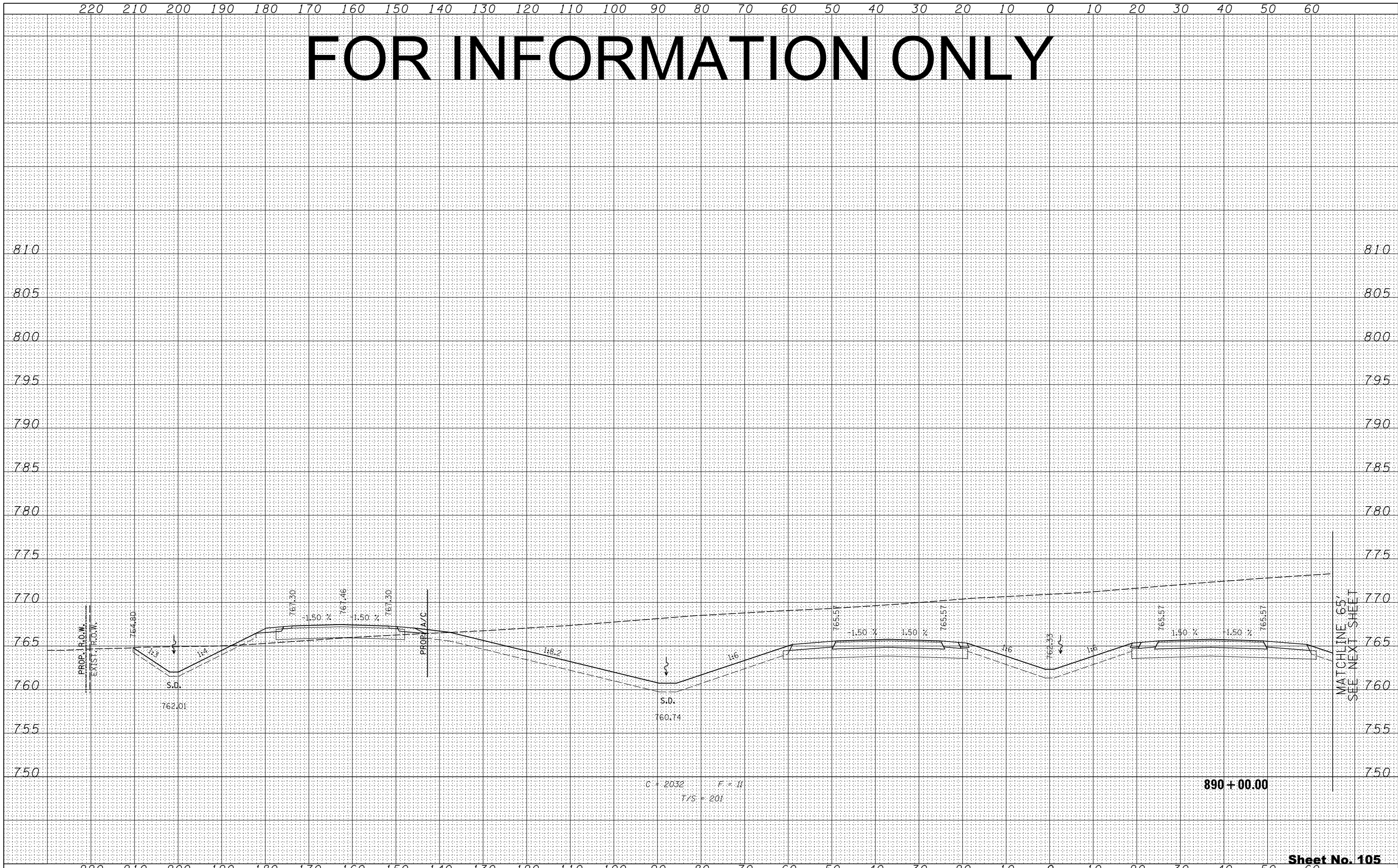




# FOR INFORMATION ONLY

BY	DATE
FINAL SURVEY	SURVEYED
NOTE BOOK	PLOTTED
NO.	TEMPLATE
	AREAS
	CHECKED

BY	DATE
ORIGINAL SURVEY	SURVEYED
NOTE BOOK	PLOTTED
NO.	TEMPLATE
	AREAS
	CHECKED



FILE NAME -	USER NAME -	DESIGNED - RDT	REVISED -
...D284983-sht-xssht-IL2.dgn		DRAWN - RDT	REVISED -
		CHECKED - GC	REVISED -
		DATE - 10/10/2012	REVISED -

STATE OF ILLINOIS  
DEPARTMENT OF TRANSPORTATION

ILLINOIS ROUTE 2  
CROSS SECTIONS

H: 1"=10'  
SCALE: V: 1"=5' SHEET NO. 342 OF 546 SHEETS STA. 890+00.00 TO STA. 890+00.00

FAP 734 Contract No. 64L20  
Section (77) TREE REMOVAL

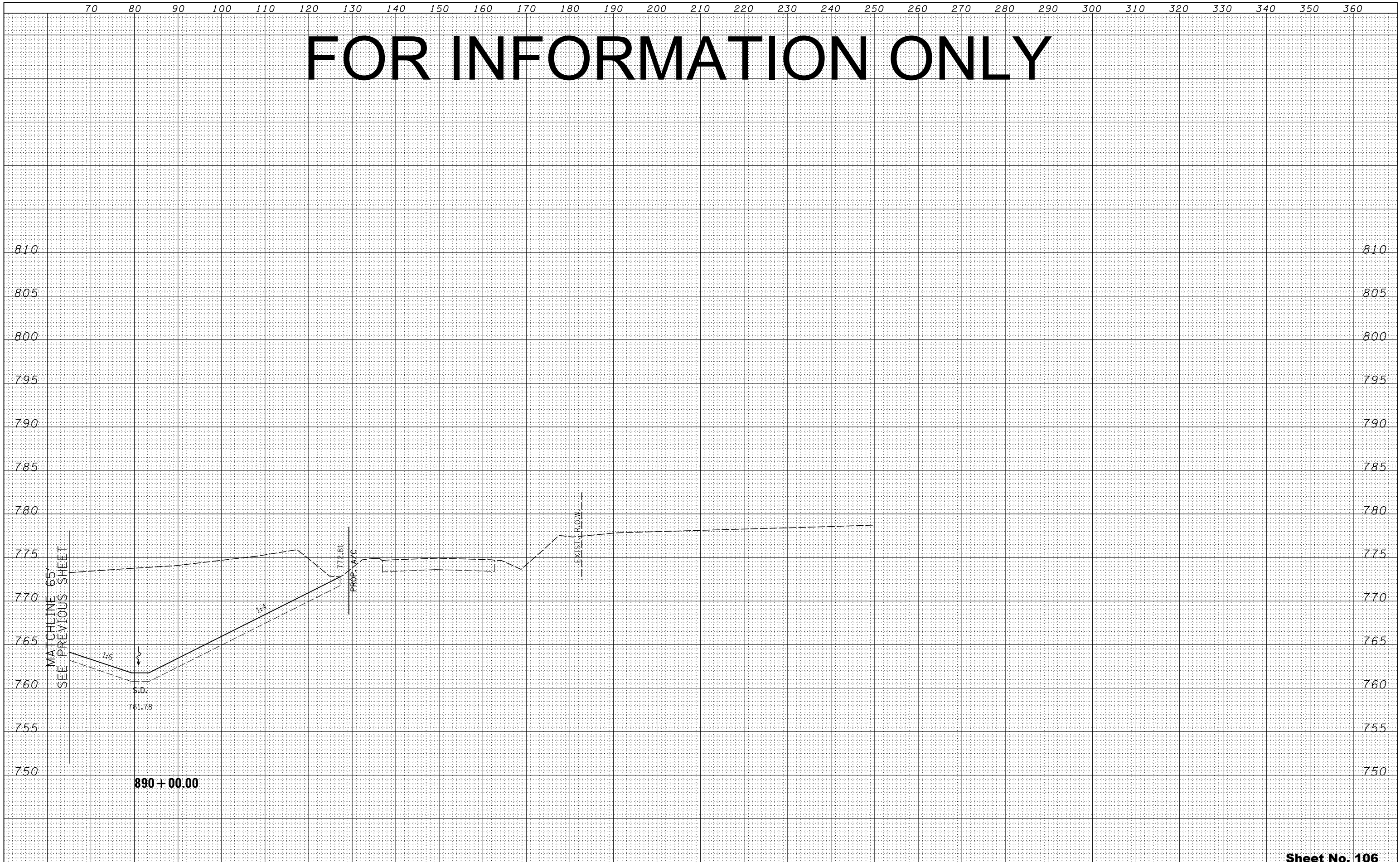
Sheet No. 105

Total Sheets 309

# FOR INFORMATION ONLY

BY	DATE
FINAL SURVEY	SURVEYED
NOTE BOOK	PLOTTED
NO.	TEMPLATE
	AREAS CHECKED
	AREAS CHECKED

BY	DATE
ORIGINAL SURVEY	SURVEYED
NOTE BOOK	PLOTTED
NO.	TEMPLATE
	AREAS CHECKED
	AREAS CHECKED



FILE NAME =  
... \D284983-sht-xssht-IL2.dgn

USER NAME =	DESIGNED - RDT	REVISED -
	DRAWN - RDT	REVISED -
PLOT SCALE =	CHECKED - GC	REVISED -
PLOT DATE	DATE - 10/10/2012	REVISED -

STATE OF ILLINOIS  
DEPARTMENT OF TRANSPORTATION

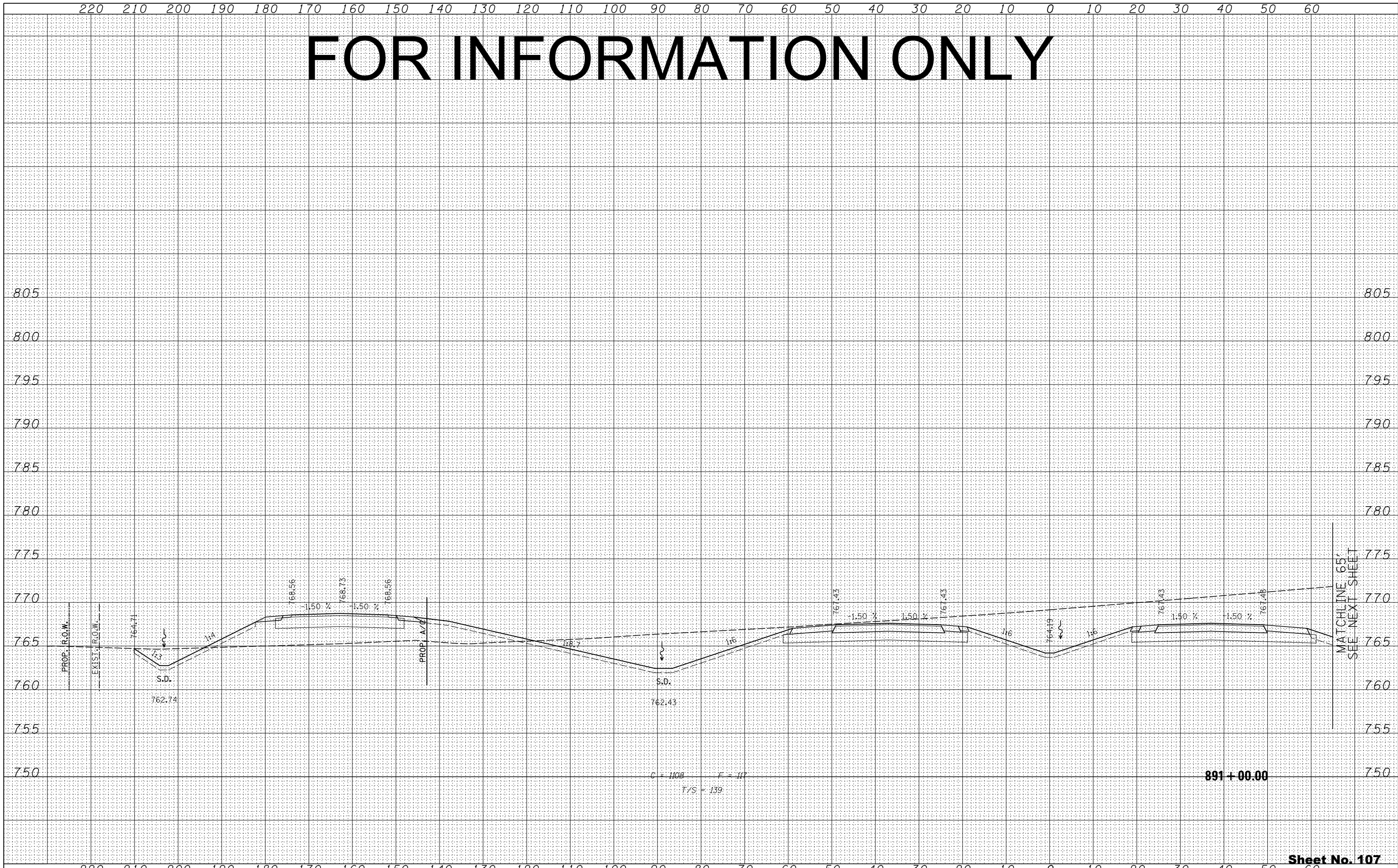
ILLINOIS ROUTE 2  
CROSS SECTIONS  
H: 1"=10'  
SCALE: V: 1"=5'  
SHEET NO. 343 OF 546 SHEETS  
STA. 890+00.00 TO STA. 890+00.00

FAP 734 Contract No. 64L20  
Section (77) TREE REMOVAL

# FOR INFORMATION ONLY

BY	DATE
FINAL SURVEY NO.	SURVEYED PLOTTED TEMPLATE AREAS CHECKED

BY	DATE
ORIGINAL SURVEY NO.	SURVEYED PLOTTED TEMPLATE AREAS CHECKED



FILE NAME -	USER NAME -	DESIGNED - RDT	REVISED -
...D284983-sht-xssht-IL2.dgn		DRAWN - RDT	REVISED -
		CHECKED - GC	REVISED -
		DATE - 10/10/2012	REVISED -


STATE OF ILLINOIS  
DEPARTMENT OF TRANSPORTATION

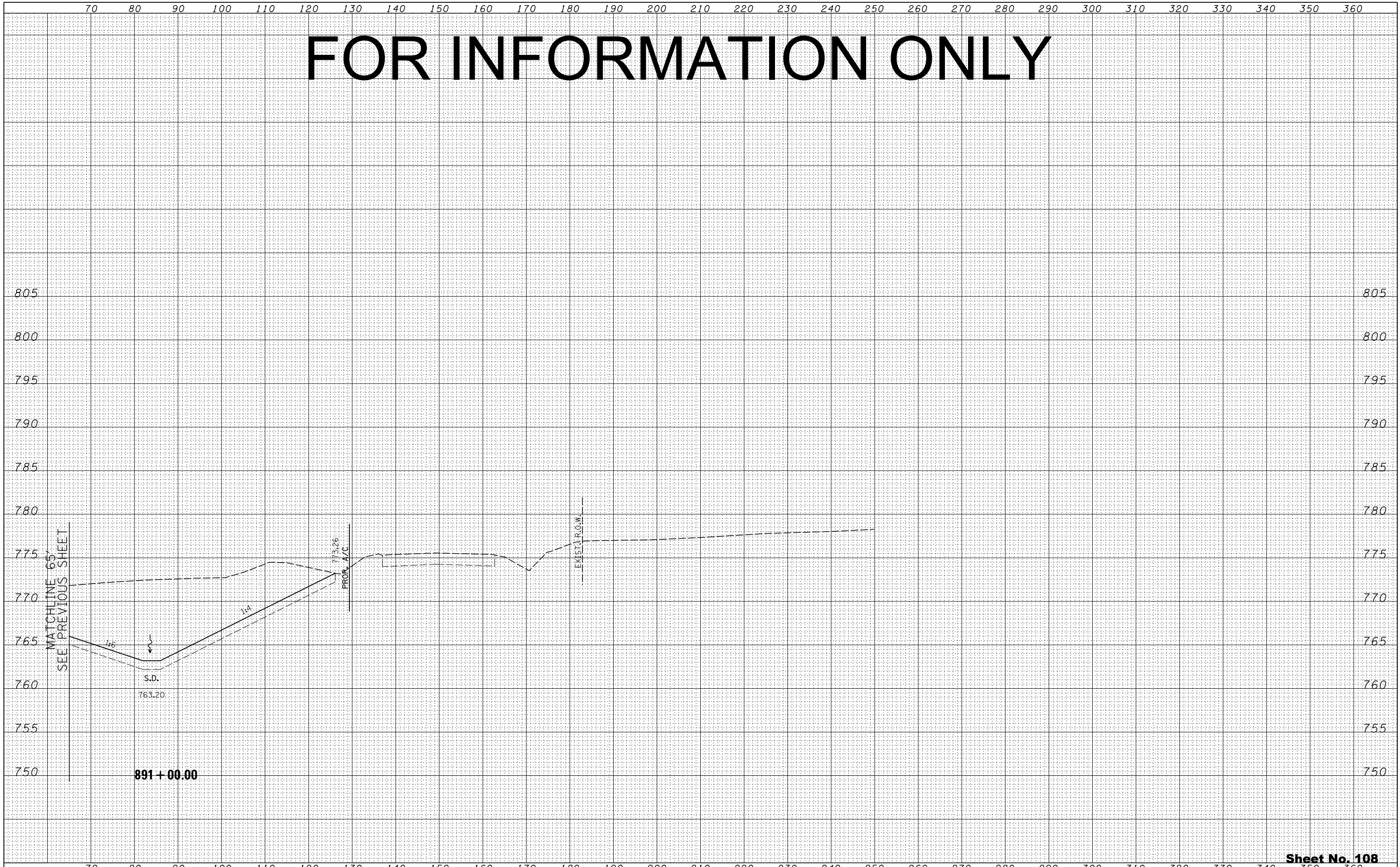
ILLINOIS ROUTE 2  
CROSS SECTIONS  
H: 1"=10'  
SCALE: V: 1"=5'  
SHEET NO. 344 OF 546 SHEETS  
STA. 891+00.00 TO STA. 891+00.00

FAP 734 Contract No. 64L20  
Section (77) TREE REMOVAL  
Sheet No. 107  
Total Sheets 309

# FOR INFORMATION ONLY

BY	DATE
FINAL SURVEY	SURVEYED
NOTE BOOK	PLOTTED
NO.	TEMPLATE
	AREAS CHECKED
	AREAS CHECKED

BY	DATE
ORIGINAL SURVEY	SURVEYED
NOTE BOOK	PLOTTED
NO.	TEMPLATE
	AREAS CHECKED
	AREAS CHECKED



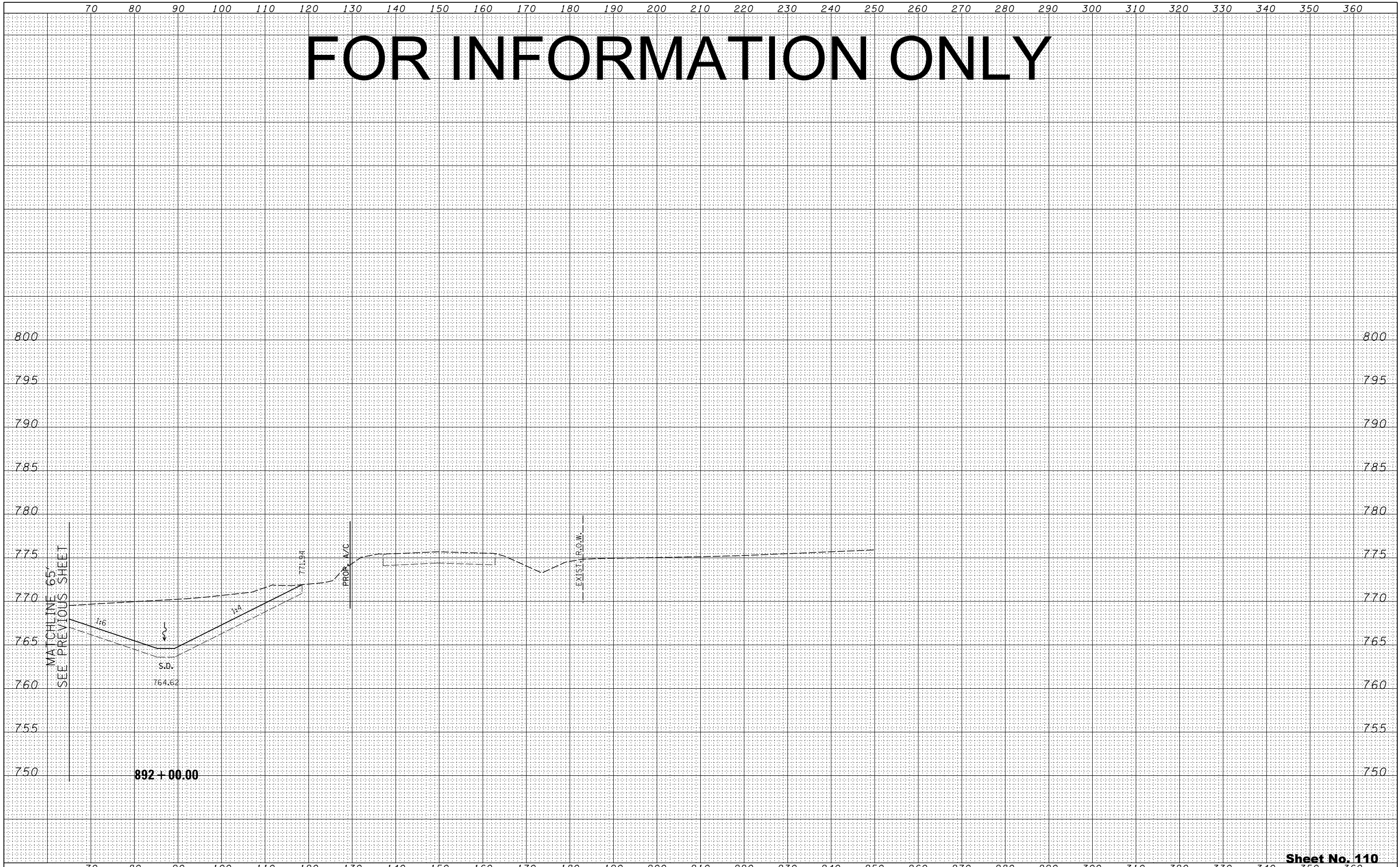





# FOR INFORMATION ONLY

BY	DATE
FINAL SURVEY	SURVEYED
NOTE BOOK	PLOTTED
NO.	TEMPLATE
	AREAS CHECKED
	AREAS CHECKED

BY	DATE
ORIGINAL SURVEY	SURVEYED
NOTE BOOK	PLOTTED
NO.	TEMPLATE
	AREAS CHECKED
	AREAS CHECKED



# FOR INFORMATION ONLY



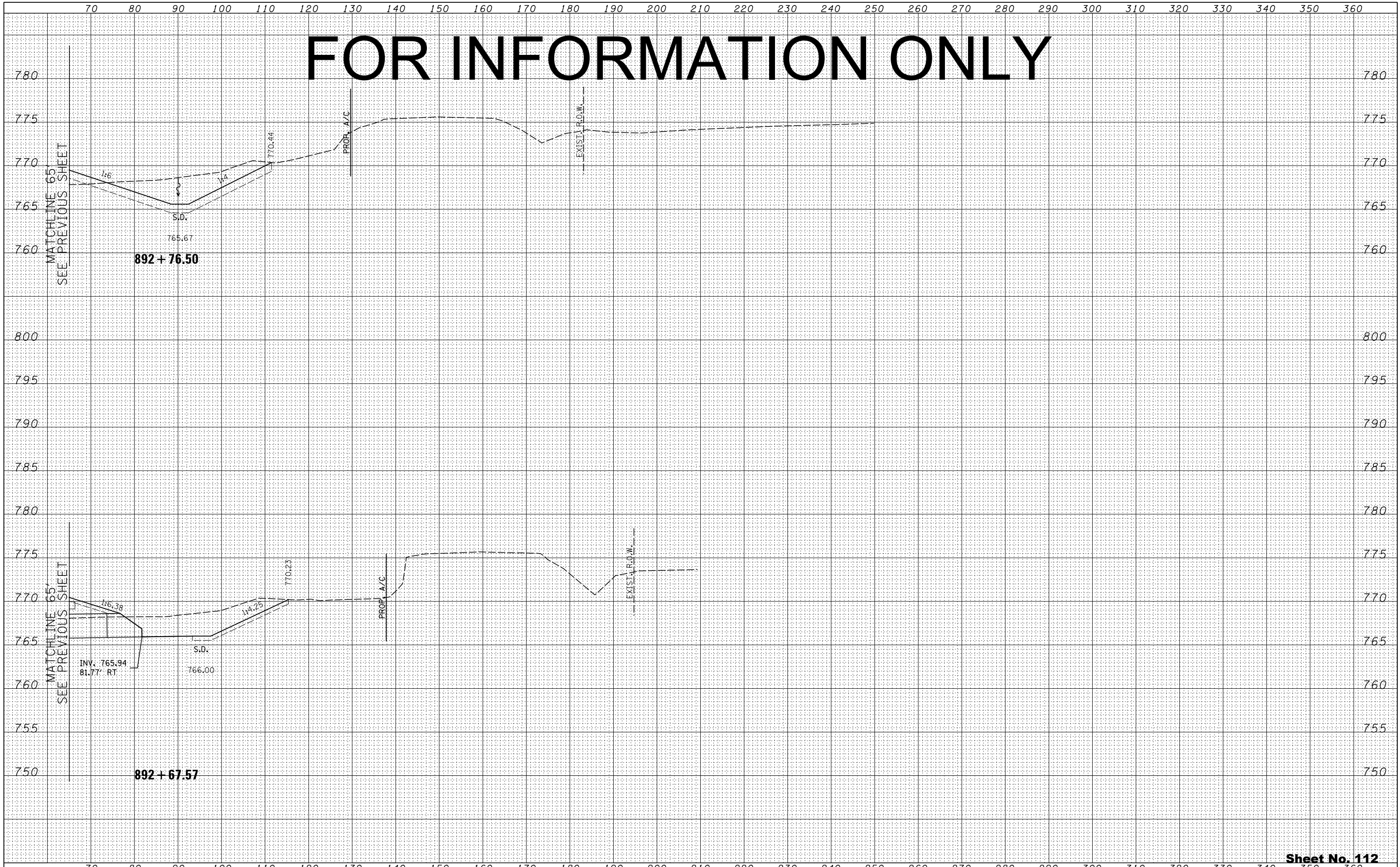
DATE	BY
SURVEYED	PLOTTED
TEMPLATE	AREAS
NOTE BOOK	AREAS
NO.	CHECKED

DATE	BY
SURVEYED	PLOTTED
TEMPLATE	AREAS
NOTE BOOK	AREAS
NO.	CHECKED

# FOR INFORMATION ONLY

BY	DATE
FINAL SURVEY	SURVEYED
NOTE BOOK	PLOTTED
NO.	TEMPLATE
	AREAS CHECKED

BY	DATE
ORIGINAL SURVEY	SURVEYED
NOTE BOOK	PLOTTED
NO.	TEMPLATE
	AREAS CHECKED



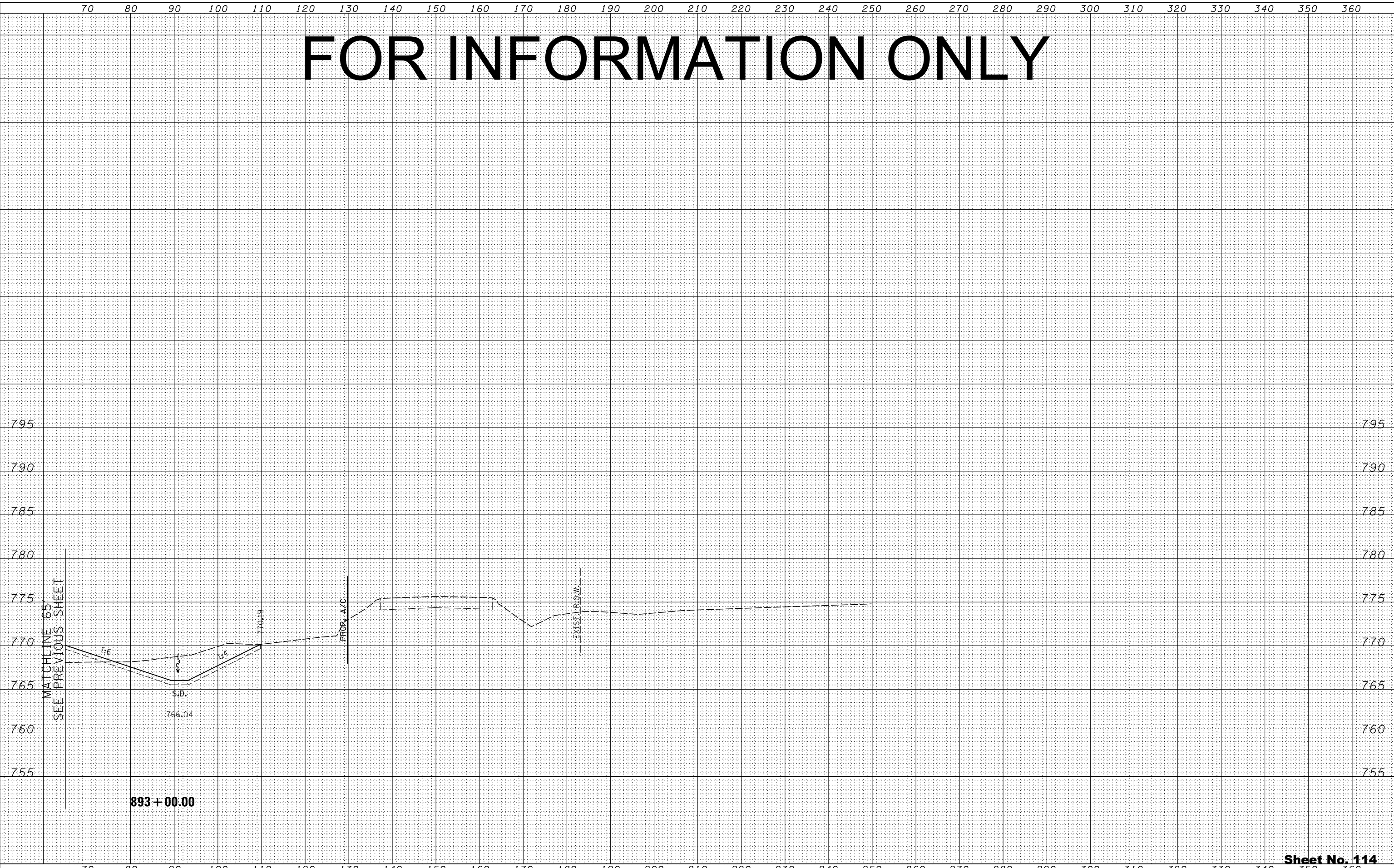




# FOR INFORMATION ONLY

BY	DATE
FINAL SURVEY	SURVEYED
NOTE BOOK	PLOTTED
NO.	TEMPLATE
	AREAS CHECKED
	AREAS CHECKED

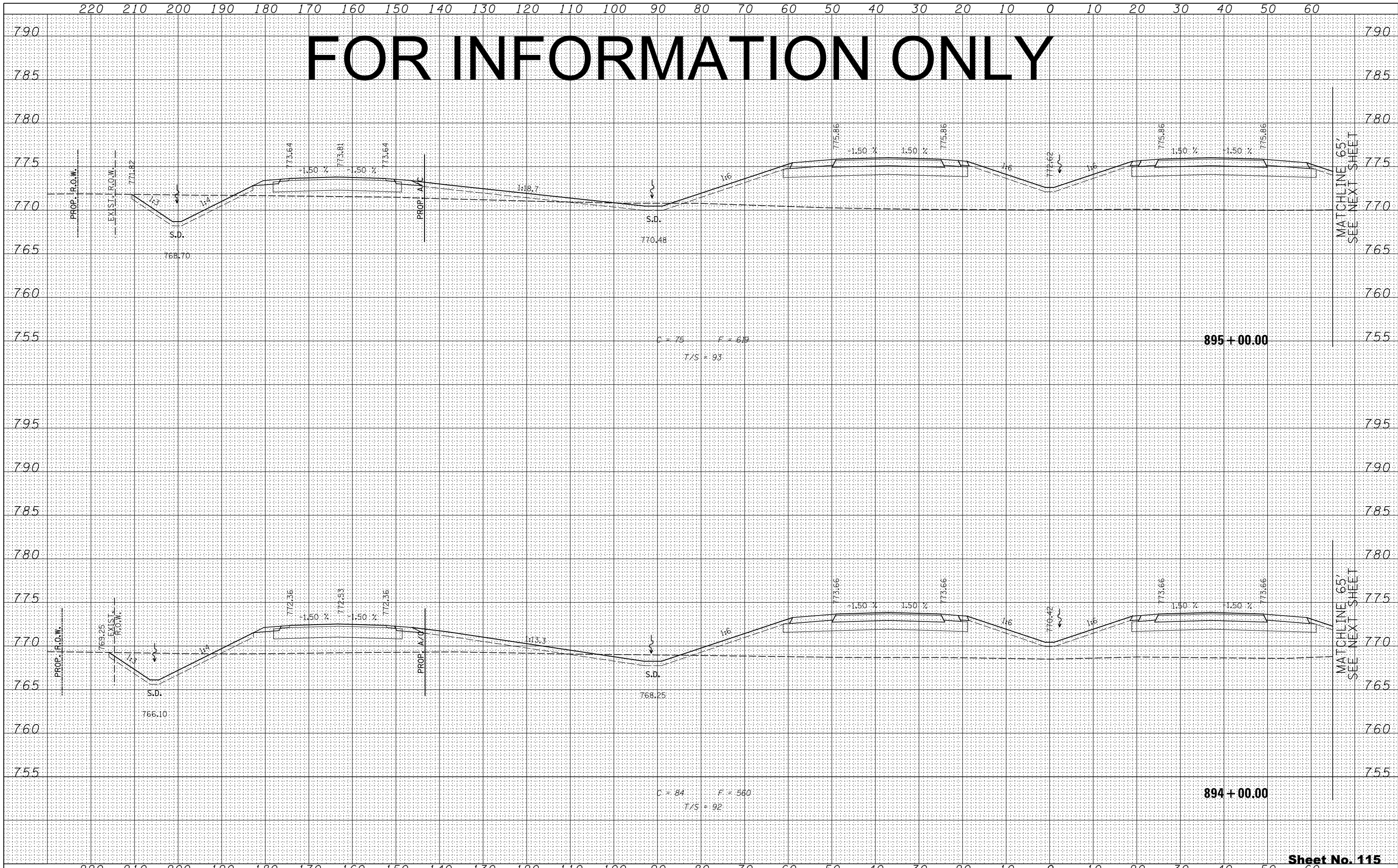
BY	DATE
ORIGINAL SURVEY	SURVEYED
NOTE BOOK	PLOTTED
NO.	TEMPLATE
	AREAS CHECKED
	AREAS CHECKED



# FOR INFORMATION ONLY

DATE	
BY	
FINAL SURVEY	SURVEYED
NOTE BOOK NO.	PLOTTED
	TEMPLATE
	AREAS CHECKED

DATE	
BY	
ORIGINAL SURVEY	SURVEYED
NOTE BOOK NO.	PLOTTED
	TEMPLATE
	AREAS CHECKED



FILE NAME	USER NAME
... \D284983-sht-xssht-IL2.dgn	

DESIGNED	- RDT	REVISED	-
DRAWN	- RDT	REVISED	-
CHECKED	- GC	REVISED	-
DATE	- 10/10/2012	REVISED	-

STATE OF ILLINOIS  
DEPARTMENT OF TRANSPORTATION


ILLINOIS ROUTE 2  
CROSS SECTIONS  
H: 1"=10'  
SCALE: V: 1"=5'

FAP 734 Contract No. 64L20  
Section (77) TREE REMOVAL  
SHEET NO. 352 OF 546 SHEETS  
STA. 894+00.00 TO STA. 895+00.00

# FOR INFORMATION ONLY

BY	DATE
FINAL SURVEY	SURVEYED
NOTE BOOK	PLOTTED
NO.	TEMPLATE
	AREAS CHECKED

BY	DATE
ORIGINAL SURVEY	SURVEYED
NOTE BOOK	PLOTTED
NO.	TEMPLATE
	AREAS CHECKED

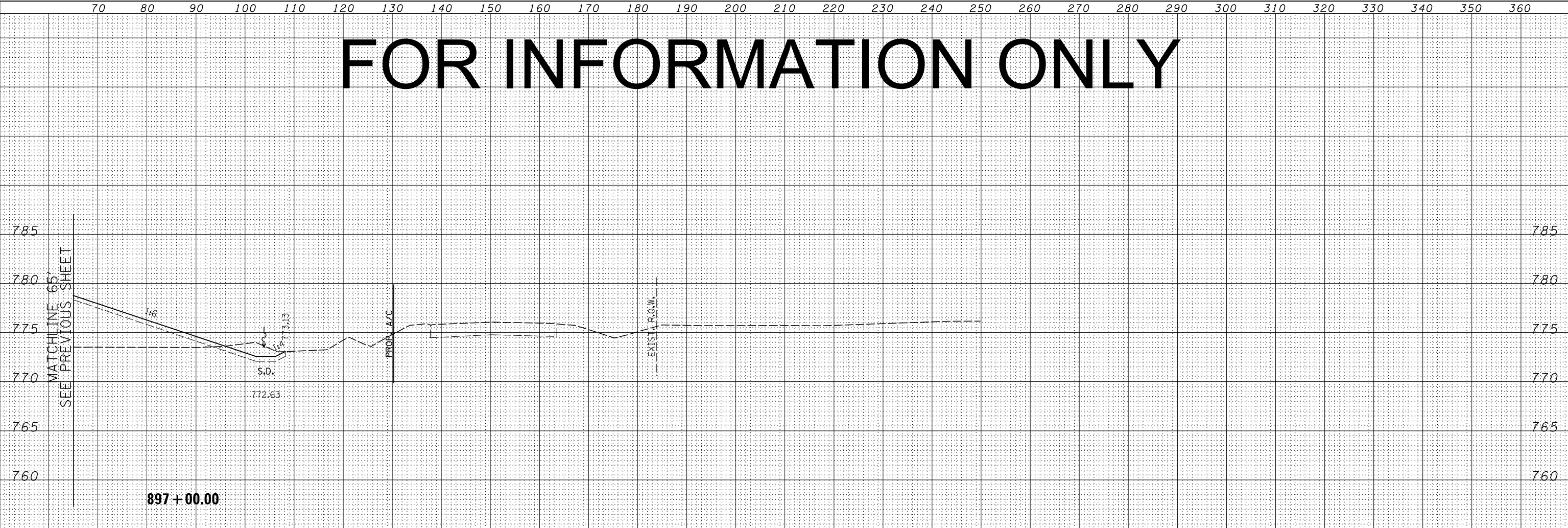




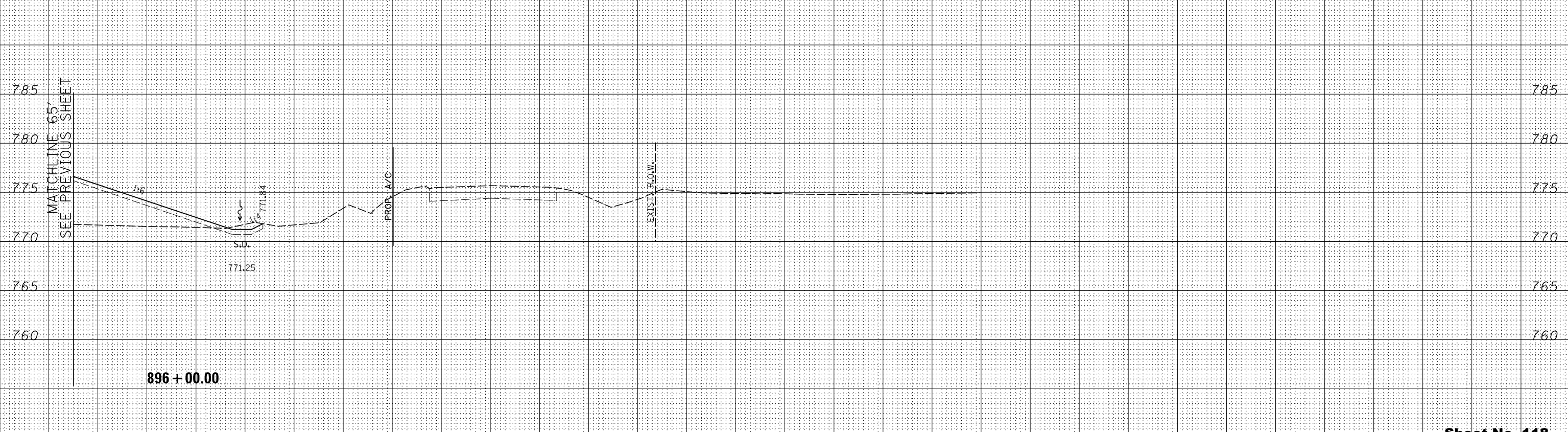


# FOR INFORMATION ONLY

BY	DATE
FINAL SURVEY	SURVEYED
NOTE BOOK	PLOTTED
NO.	TEMPLATE
	AREAS CHECKED



BY	DATE
ORIGINAL SURVEY	SURVEYED
NOTE BOOK	PLOTTED
NO.	TEMPLATE
	AREAS CHECKED

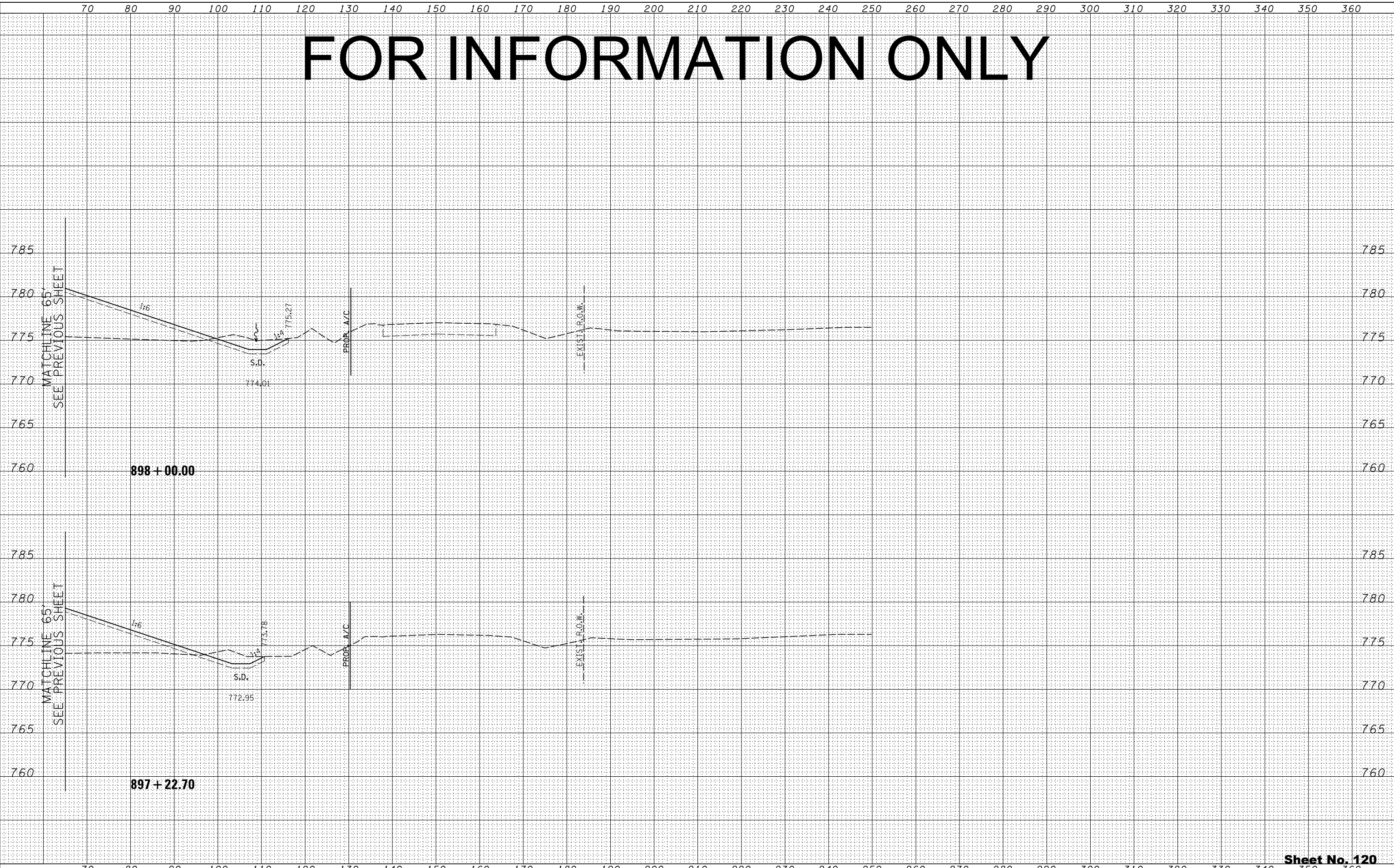




# FOR INFORMATION ONLY

BY	DATE
FINAL SURVEY	SURVEYED
NOTE BOOK	PLOTTED
NO.	TEMPLATE
	AREAS CHECKED

BY	DATE
ORIGINAL SURVEY	SURVEYED
NOTE BOOK	PLOTTED
NO.	TEMPLATE
	AREAS CHECKED

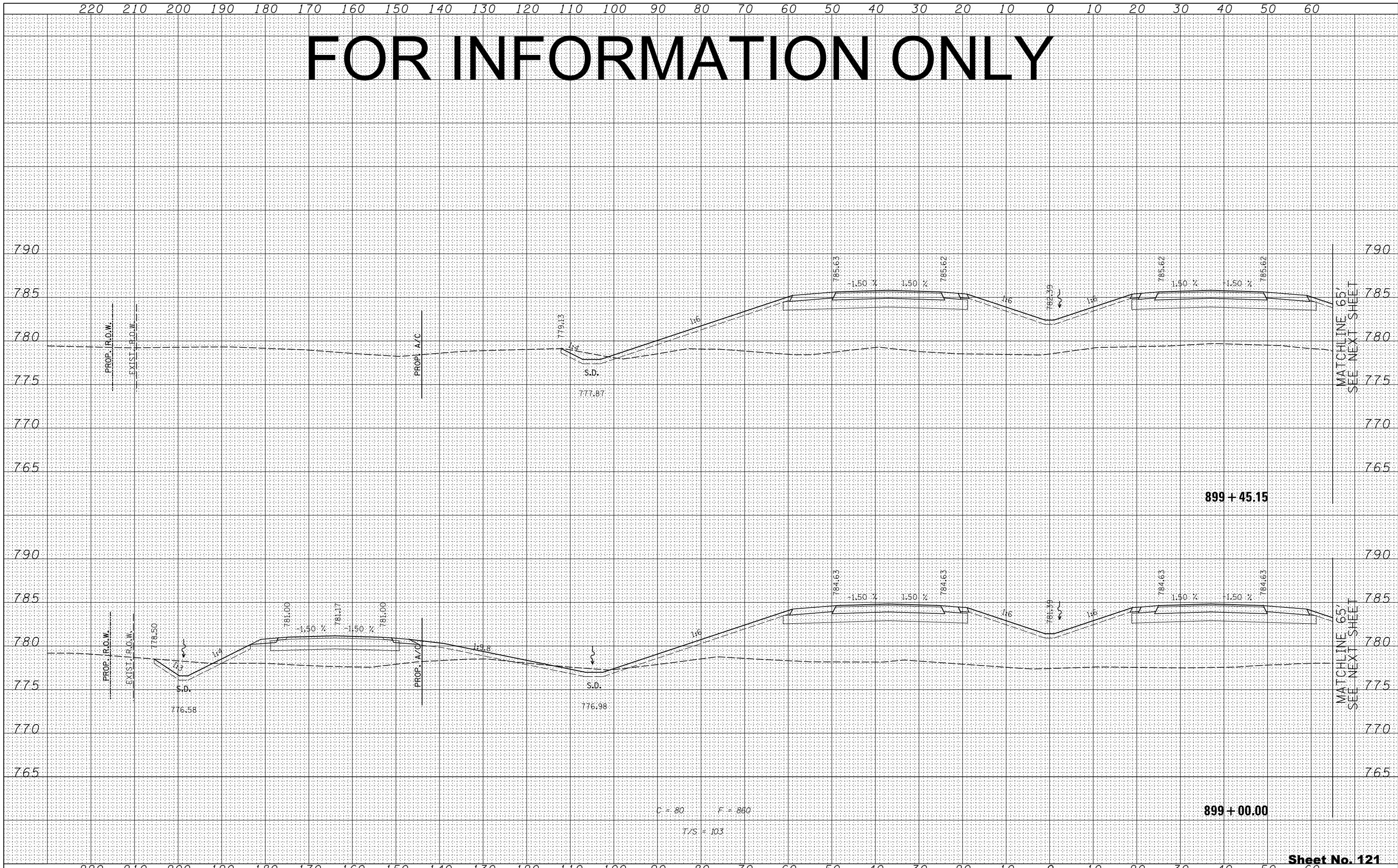




# FOR INFORMATION ONLY

DATE	
BY	
FINAL SURVEY	SURVEYED
NOTE BOOK	PLOTTED
NO.	TEMPLATE
	AREAS CHECKED
	AREAS CHECKED

DATE	
BY	
ORIGINAL SURVEY	SURVEYED
NOTE BOOK	PLOTTED
NO.	TEMPLATE
	AREAS CHECKED
	AREAS CHECKED



FILE NAME = ...D284983-sht-xssht-IL2.dgn

USER NAME =	DESIGNED - RDT	REVISED -
	DRAWN - RDT	REVISED -
PLOT SCALE =	CHECKED - GC	REVISED -
PLOT DATE	DATE - 10/10/2012	REVISED -

STATE OF ILLINOIS  
DEPARTMENT OF TRANSPORTATION

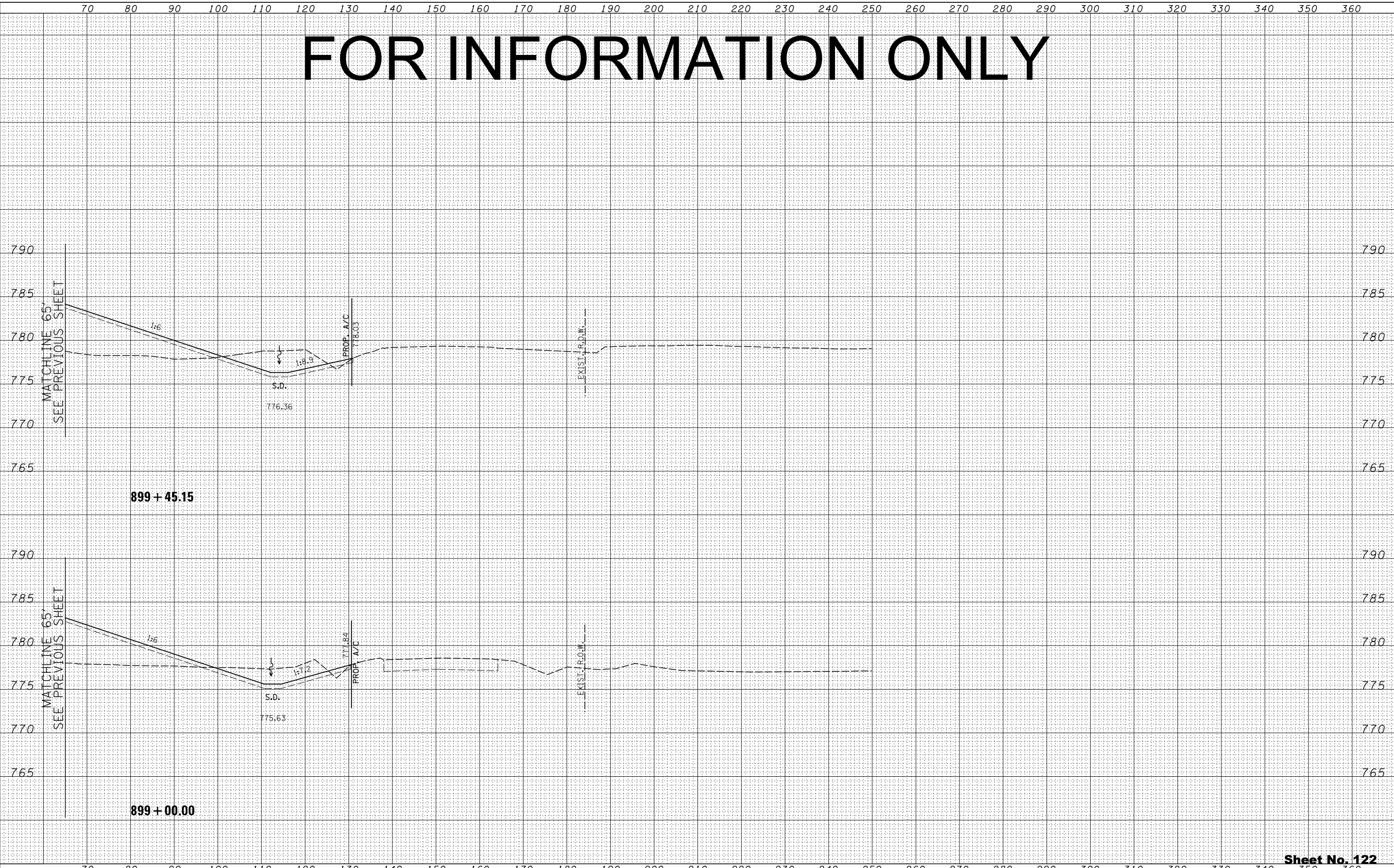
ILLINOIS ROUTE 2  
CROSS SECTIONS  
H: 1"=10'  
SCALE: V: 1"=5'  
SHEET NO. 358 OF 546 SHEETS  
STA. 899+00.00 TO STA. 899+45.15

FAP 734 Contract No. 64L20  
Section (77) TREE REMOVAL

# FOR INFORMATION ONLY

BY	DATE
FINAL SURVEY	SURVEYED
NOTE BOOK	PLOTTED
NO.	TEMPLATE
	AREAS CHECKED
	AREAS CHECKED

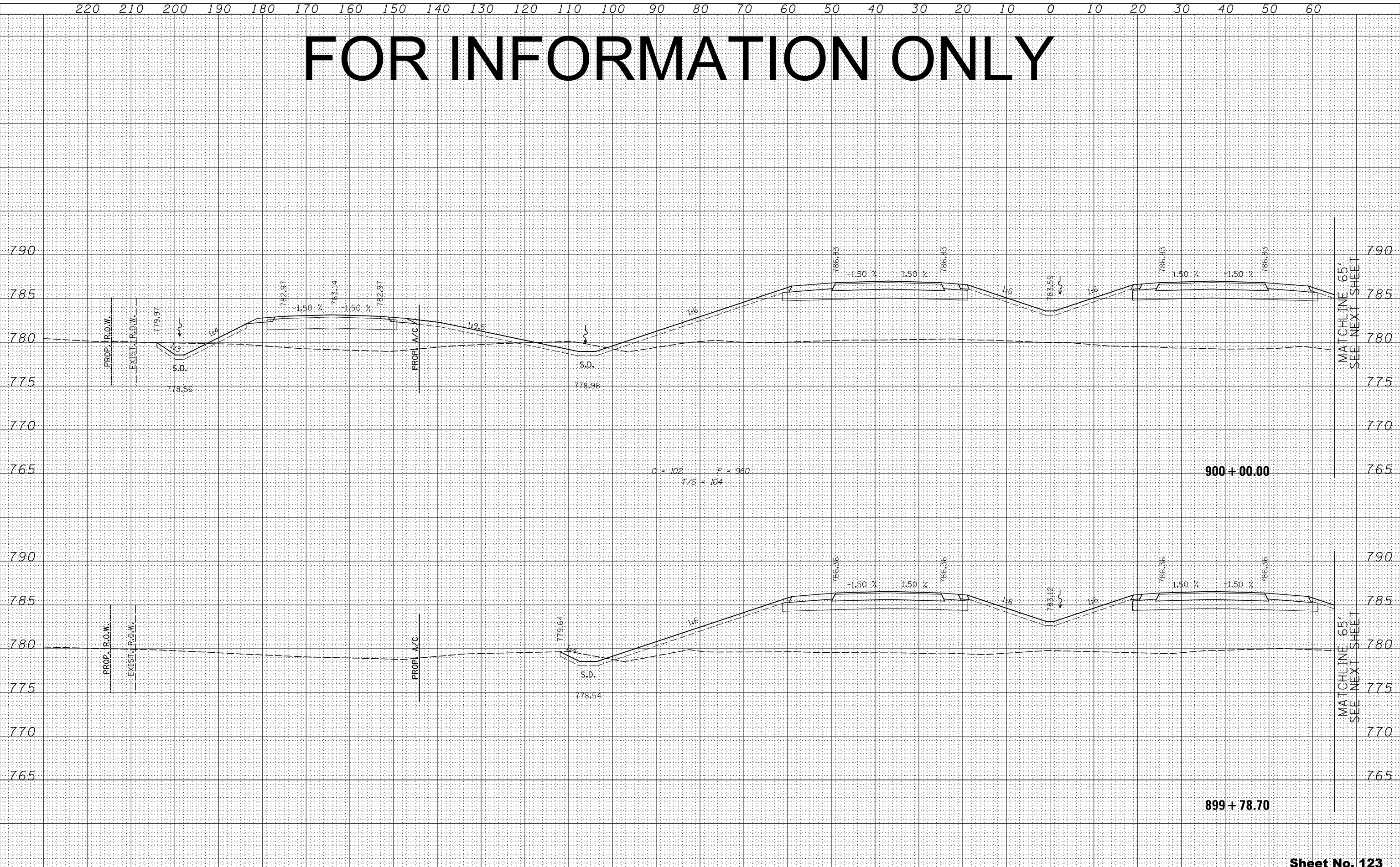
BY	DATE
ORIGINAL SURVEY	SURVEYED
NOTE BOOK	PLOTTED
NO.	TEMPLATE
	AREAS CHECKED
	AREAS CHECKED



# FOR INFORMATION ONLY

DATE	
BY	
FINAL SURVEY	SURVEYED
NOTE BOOK	PLOTTED
NO.	TEMPLATE
	AREAS CHECKED
	AREAS CHECKED

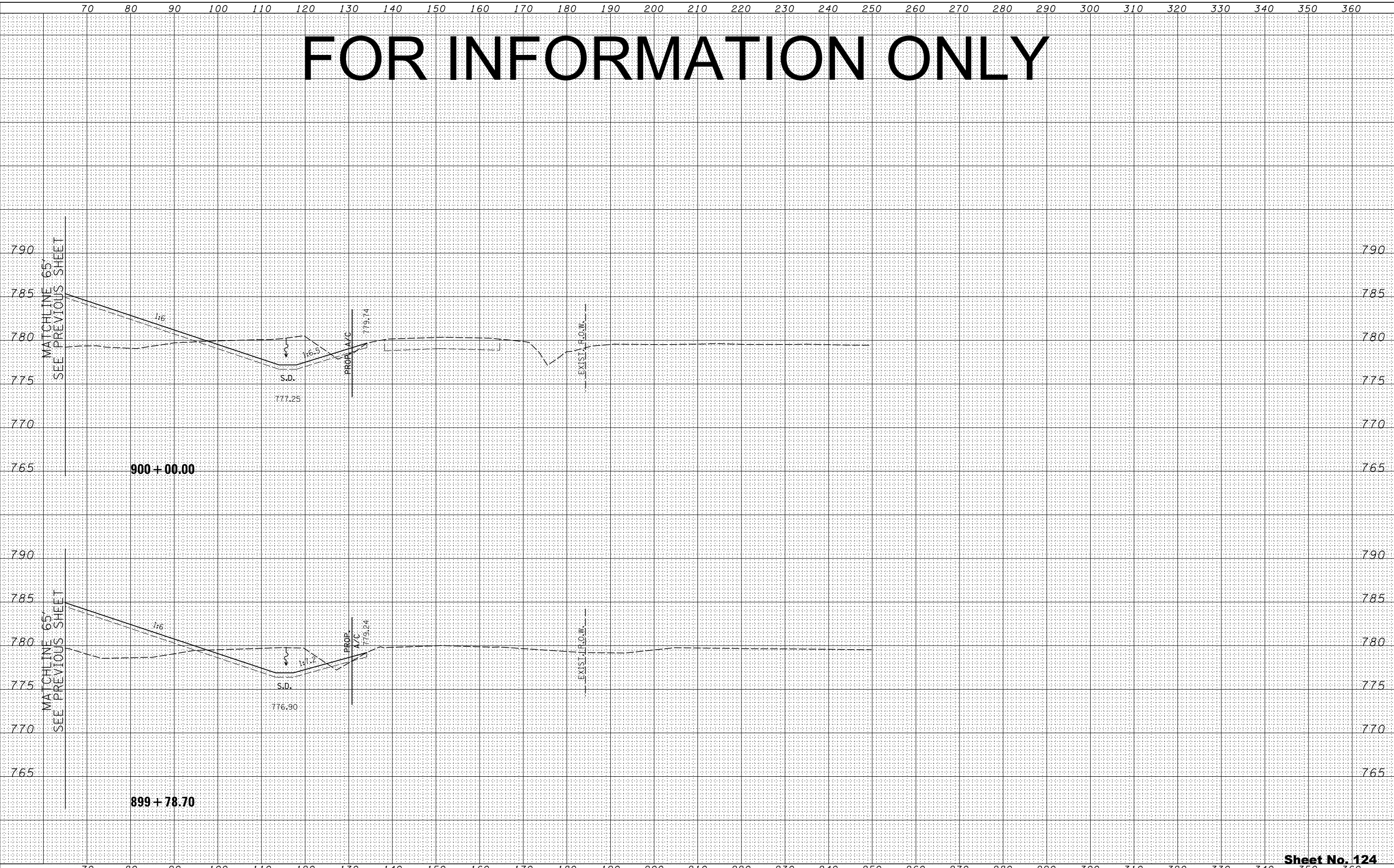
DATE	
BY	
ORIGINAL SURVEY	SURVEYED
NOTE BOOK	PLOTTED
NO.	TEMPLATE
	AREAS CHECKED
	AREAS CHECKED



# FOR INFORMATION ONLY

BY	DATE
FINAL SURVEY	SURVEYED
NOTE BOOK	PLOTTED
NO.	TEMPLATE
	AREAS CHECKED
	AREAS CHECKED

BY	DATE
ORIGINAL SURVEY	SURVEYED
NOTE BOOK	PLOTTED
NO.	TEMPLATE
	AREAS CHECKED
	AREAS CHECKED



FILE NAME =	USER NAME =	DESIGNED - RDT	REVISED -
... \D284983-sht-xssht-IL2.dgn		DRAWN - RDT	REVISED -
	PLOT SCALE =	CHECKED - GC	REVISED -
		DATE - 10/10/2012	REVISED -

STATE OF ILLINOIS  
DEPARTMENT OF TRANSPORTATION

ILLINOIS ROUTE 2  
CROSS SECTIONS  
H: 1"=10'  
SCALE: V: 1"=5'  
SHEET NO. 361 OF 546 SHEETS  
STA. 899+78.70 TO STA. 900+00.00

FAP 734 Contract No. 64L20  
Section (77) TREE REMOVAL

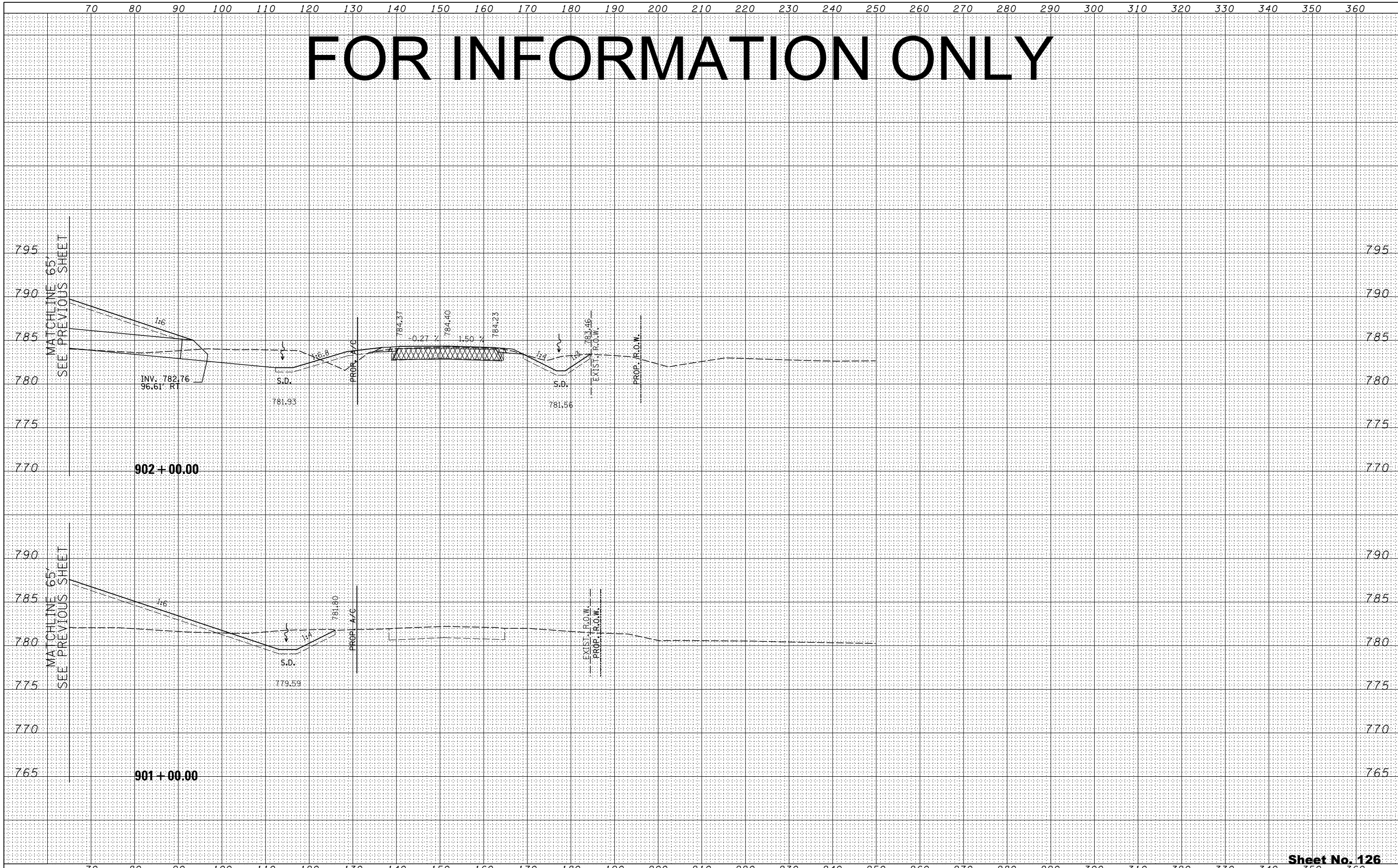




# FOR INFORMATION ONLY

BY	DATE
FINAL SURVEY	SURVEYED
NOTE BOOK	PLOTTED
NO.	TEMPLATE
	AREAS CHECKED
	AREAS CHECKED

BY	DATE
ORIGINAL SURVEY	SURVEYED
NOTE BOOK	PLOTTED
NO.	TEMPLATE
	AREAS CHECKED
	AREAS CHECKED



FILE NAME = ... \D284983-sht-ssht-IL2.dgn

USER NAME =	DESIGNED - RDT	REVISED -
	DRAWN - RDT	REVISED -
PLOT SCALE =	CHECKED - GC	REVISED -
PLOT DATE	DATE - 10/10/2012	REVISED -

STATE OF ILLINOIS  
DEPARTMENT OF TRANSPORTATION

ILLINOIS ROUTE 2  
CROSS SECTIONS  
H: 1"=10'  
SCALE: V: 1"=5'

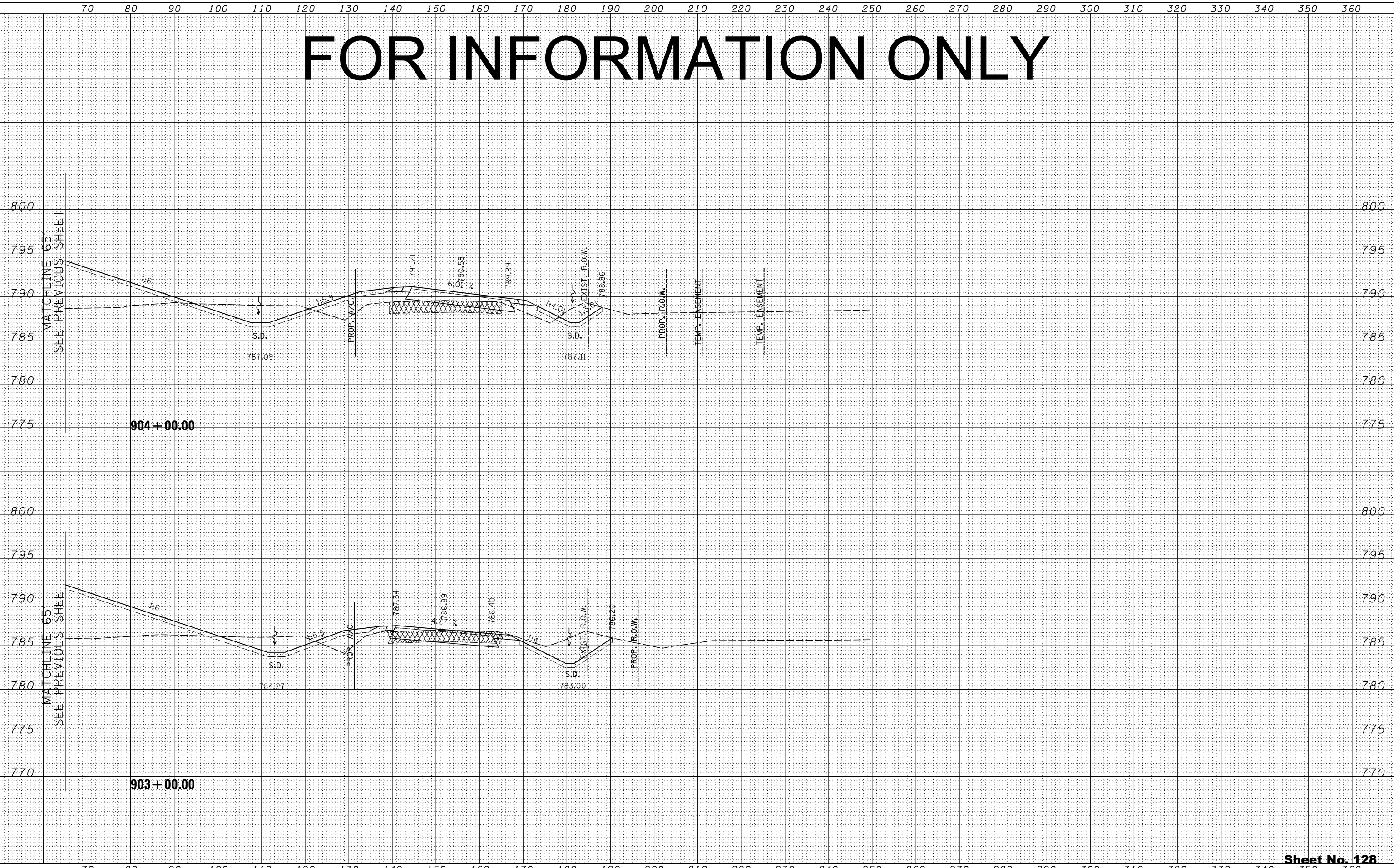
FAP 734 Contract No. 64L20  
Section (77) TREE REMOVAL



# FOR INFORMATION ONLY

BY	DATE
FINAL SURVEY	SURVEYED
NOTE BOOK	PLOTTED
NO.	TEMPLATE
	AREAS CHECKED
	AREAS CHECKED

BY	DATE
ORIGINAL SURVEY	SURVEYED
NOTE BOOK	PLOTTED
NO.	TEMPLATE
	AREAS CHECKED
	AREAS CHECKED







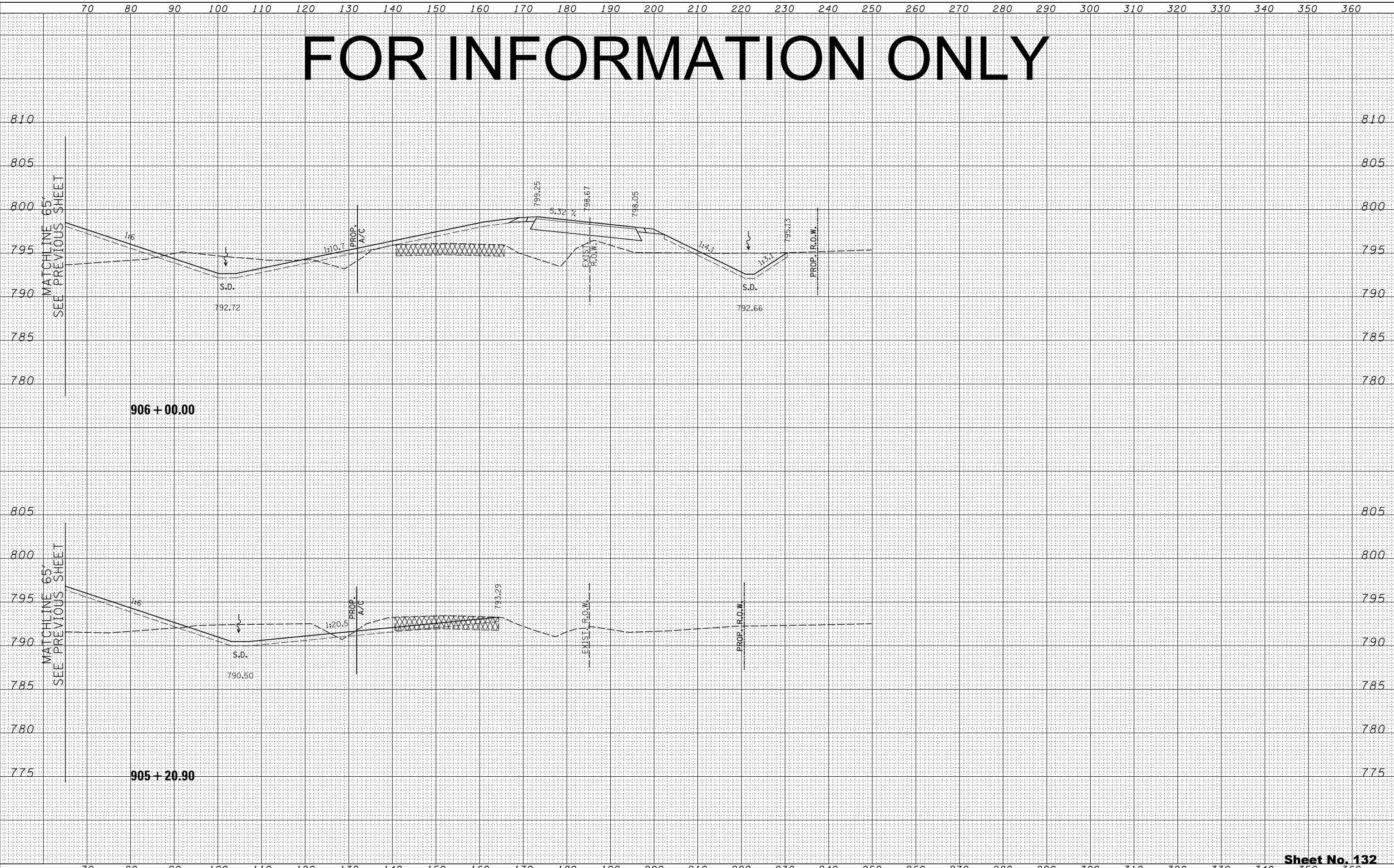




# FOR INFORMATION ONLY

BY	DATE
FINAL SURVEY	SURVEYED
NOTE BOOK	PLOTTED
NO.	TEMPLATE
	AREAS CHECKED

BY	DATE
ORIGINAL SURVEY	SURVEYED
NOTE BOOK	PLOTTED
NO.	TEMPLATE
	AREAS CHECKED

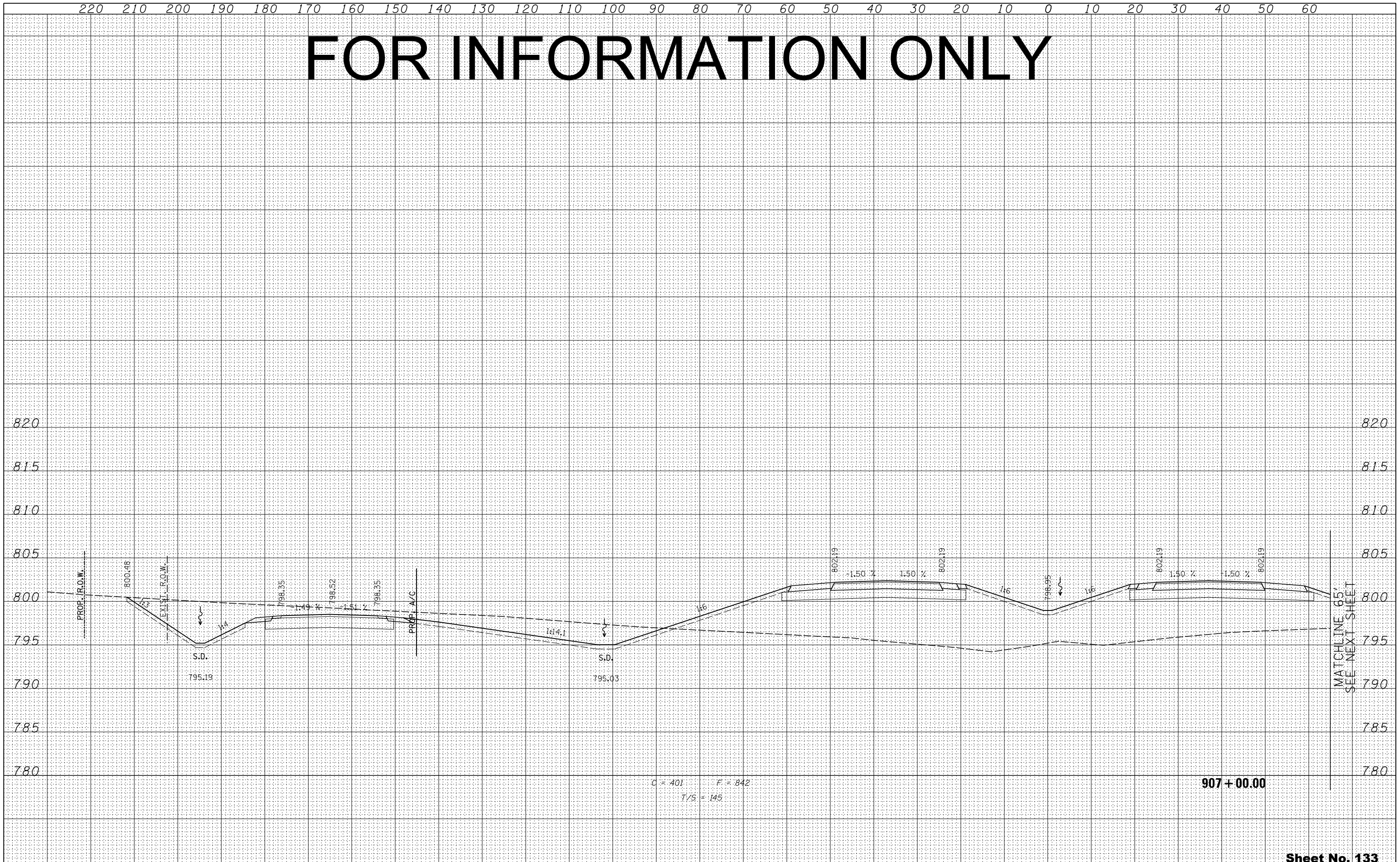




# FOR INFORMATION ONLY

BY	DATE
FINAL SURVEY	SURVEYED
NOTE BOOK	PLOTTED
NO.	TEMPLATE
	AREAS
	CHECKED

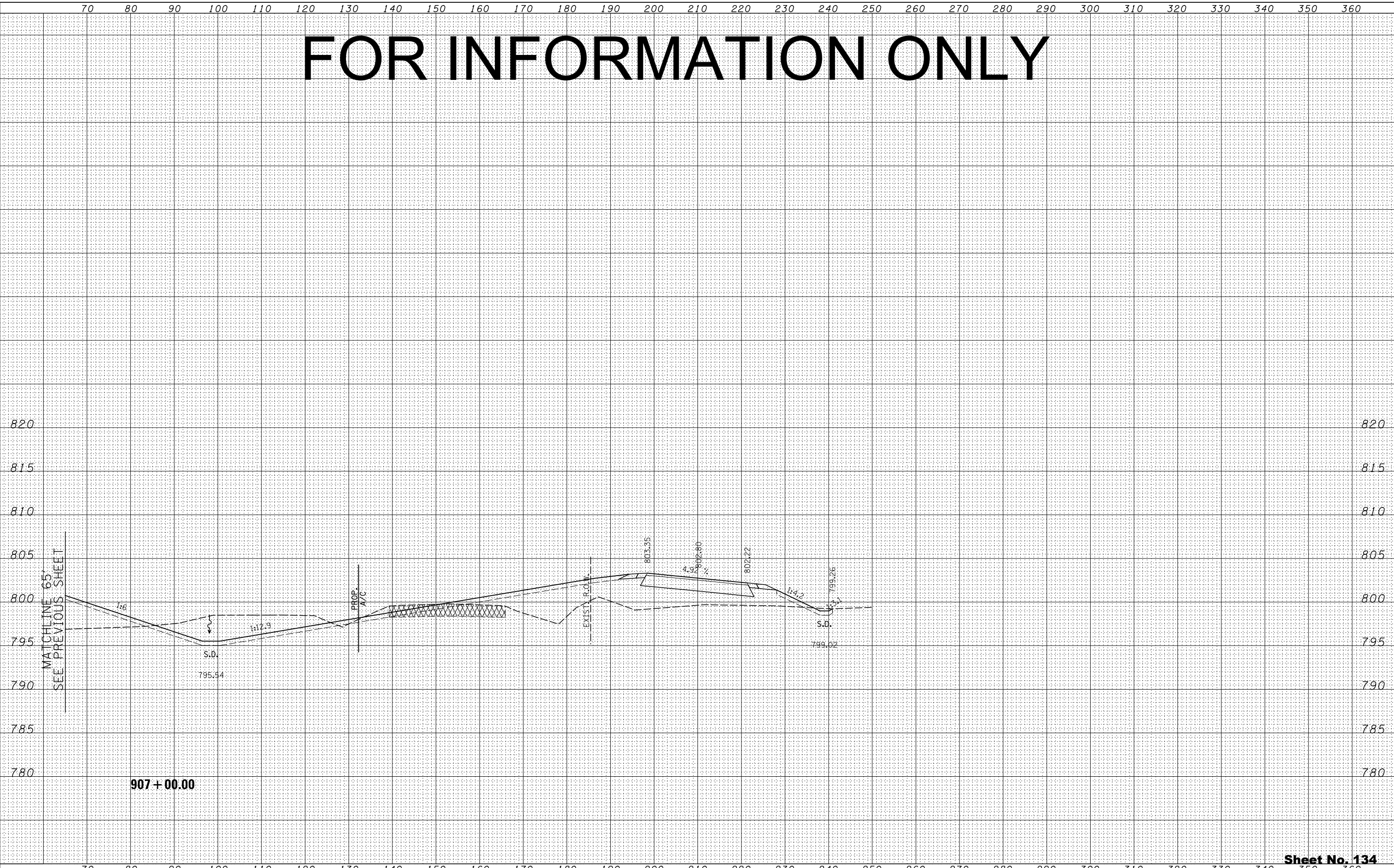
BY	DATE
ORIGINAL SURVEY	SURVEYED
NOTE BOOK	PLOTTED
NO.	TEMPLATE
	AREAS
	CHECKED



# FOR INFORMATION ONLY

BY	DATE
FINAL SURVEY	SURVEYED
NOTE BOOK	PLOTTED
NO.	TEMPLATE
	AREAS CHECKED
	AREAS CHECKED

BY	DATE
ORIGINAL SURVEY	SURVEYED
NOTE BOOK	PLOTTED
NO.	TEMPLATE
	AREAS CHECKED
	AREAS CHECKED



907 + 00.00

Sheet No. 134

Total Sheets 309

FILE NAME =  
...D284983-sht-xssht-IL2.dgn

USER NAME =	DESIGNED - RDT	REVISED -
	DRAWN - RDT	REVISED -
PLOT SCALE =	CHECKED - GC	REVISED -
PLOT DATE	DATE - 10/10/2012	REVISED -

STATE OF ILLINOIS  
DEPARTMENT OF TRANSPORTATION

ILLINOIS ROUTE 2  
CROSS SECTIONS

H: 1"=10'  
SCALE: V: 1"=5'

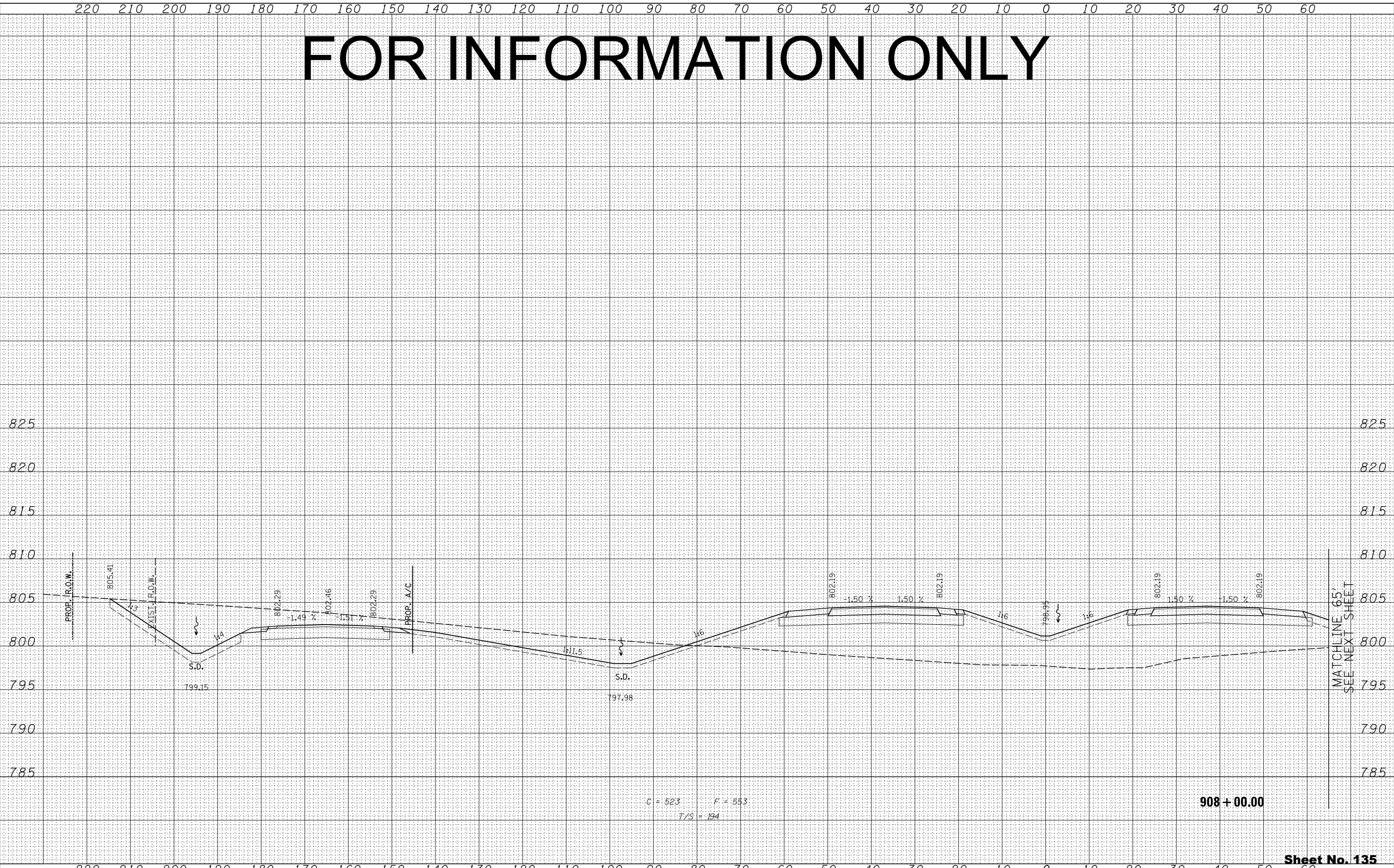
SHEET NO. 371 OF 546 SHEETS STA. 907+00.00 TO STA. 907+00.00

FAP 734 Contract No. 64L20  
Section (77) TREE REMOVAL

# FOR INFORMATION ONLY

FINAL SURVEY NO.	SURVEYED	DATE
NOTE BOOK	PLOTTED	
	TEMPLATE	
	AREAS CHECKED	
	AREAS CHECKED	

ORIGINAL SURVEY NO.	SURVEYED	DATE
NOTE BOOK	PLOTTED	
	TEMPLATE	
	AREAS CHECKED	
	AREAS CHECKED	



C = 523    F = 553  
T/S = 194

FILE NAME -	USER NAME -
... \D284983-sht-xssht-IL2.dgn	
PLOT SCALE -	PLOT DATE

DESIGNED -	RD	REVIS	-
DRAWN -	RD	REVIS	-
CHECKED -	GC	REVIS	-
DATE -	10/10/2012	REVIS	-

STATE OF ILLINOIS  
DEPARTMENT OF TRANSPORTATION

ILLINOIS ROUTE 2  
CROSS SECTIONS

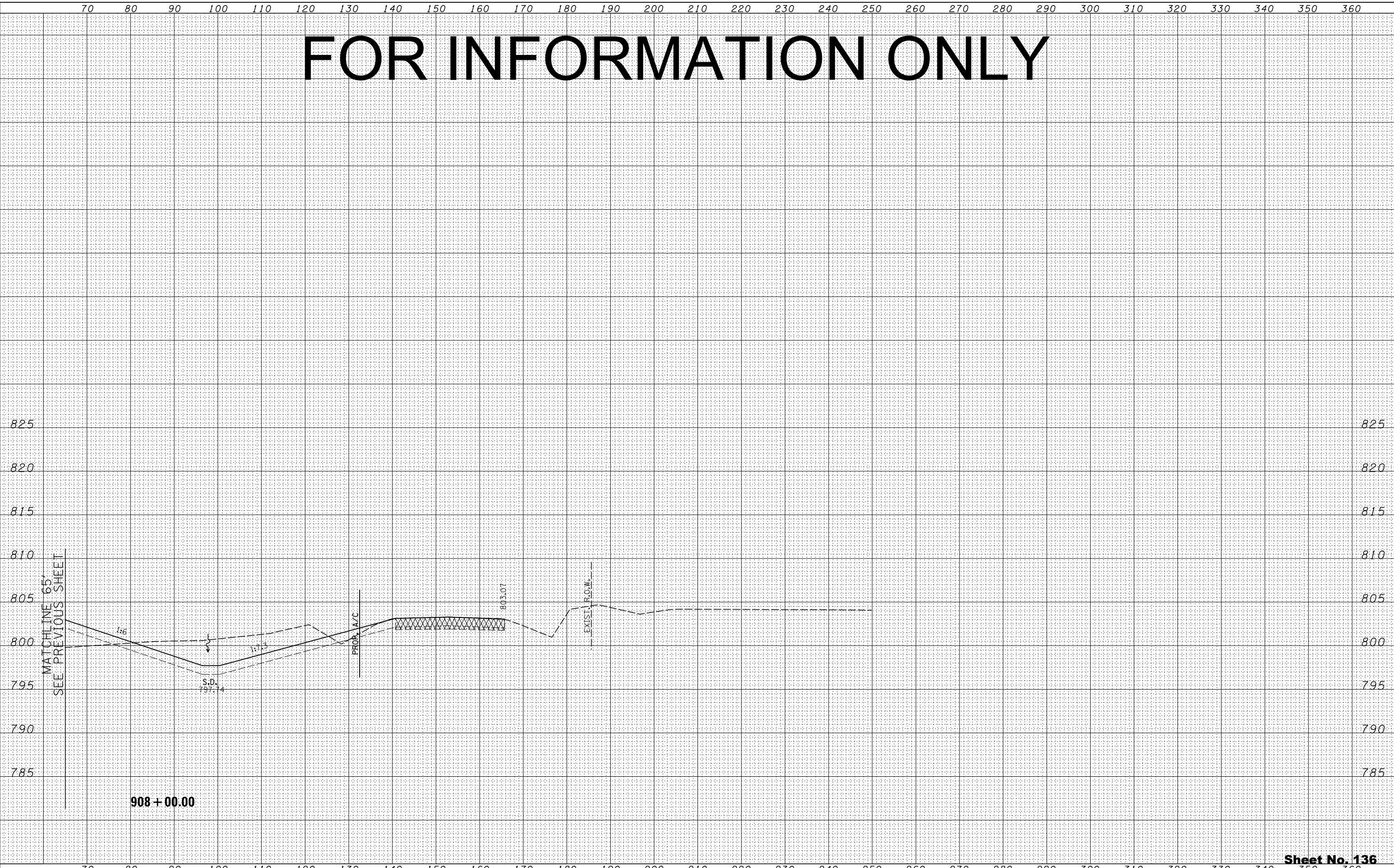
H: 1"=10'  
SCALE: V: 1"=5'    SHEET NO. 372 OF 546 SHEETS    STA. 908+00.00 TO STA. 908+00.00

FAP 734    Contract No. 64L20  
Section (77) TREE REMOVAL

# FOR INFORMATION ONLY

BY	DATE
FINAL SURVEY	SURVEYED
NOTE BOOK	PLOTTED
NO.	TEMPLATE
	AREAS CHECKED
	AREAS CHECKED

BY	DATE
ORIGINAL SURVEY	SURVEYED
NOTE BOOK	PLOTTED
NO.	TEMPLATE
	AREAS CHECKED
	AREAS CHECKED



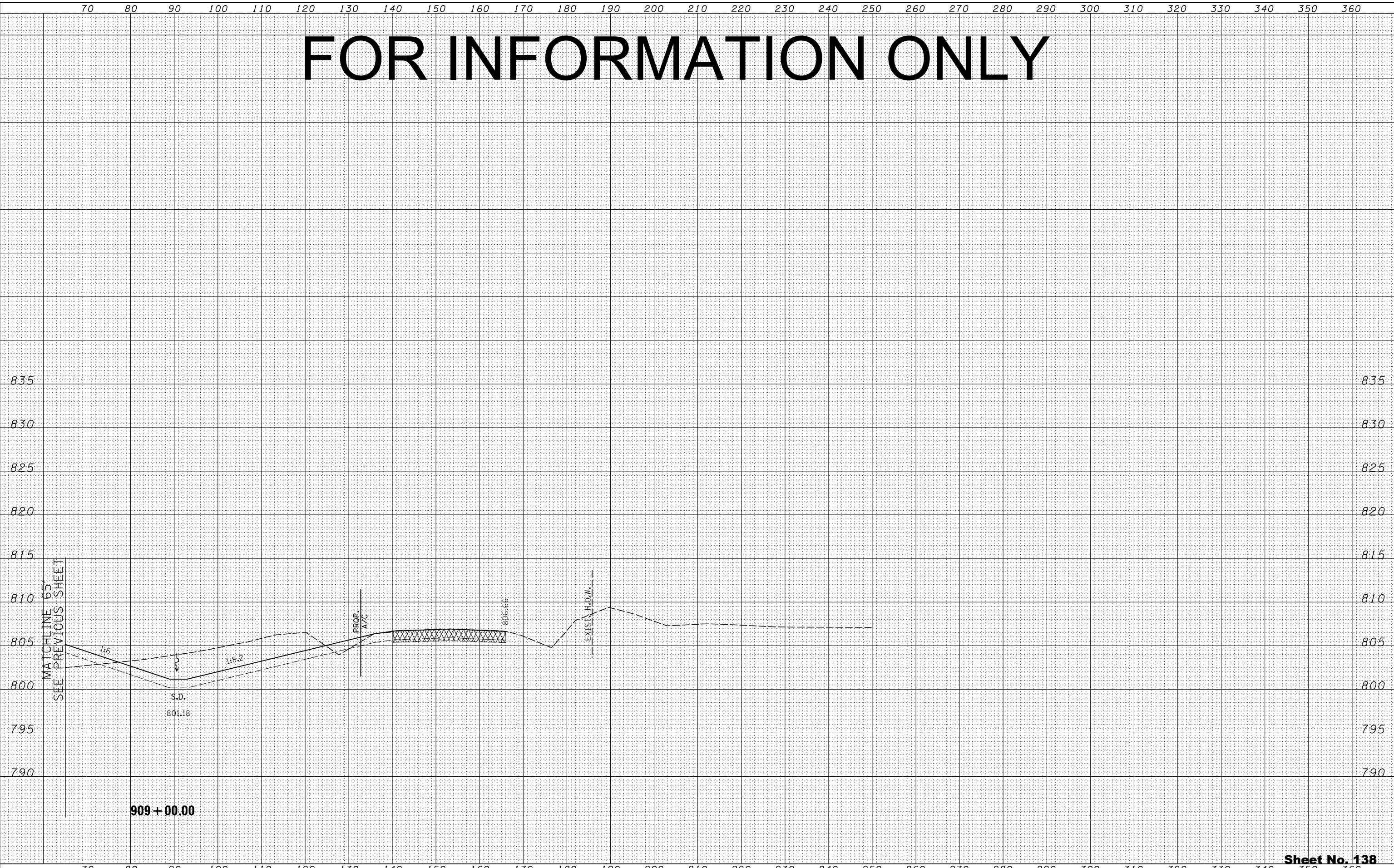




# FOR INFORMATION ONLY

BY	DATE
FINAL SURVEY	SURVEYED
NOTE BOOK	PLOTTED
NO.	TEMPLATE
	AREAS CHECKED
	AREAS CHECKED

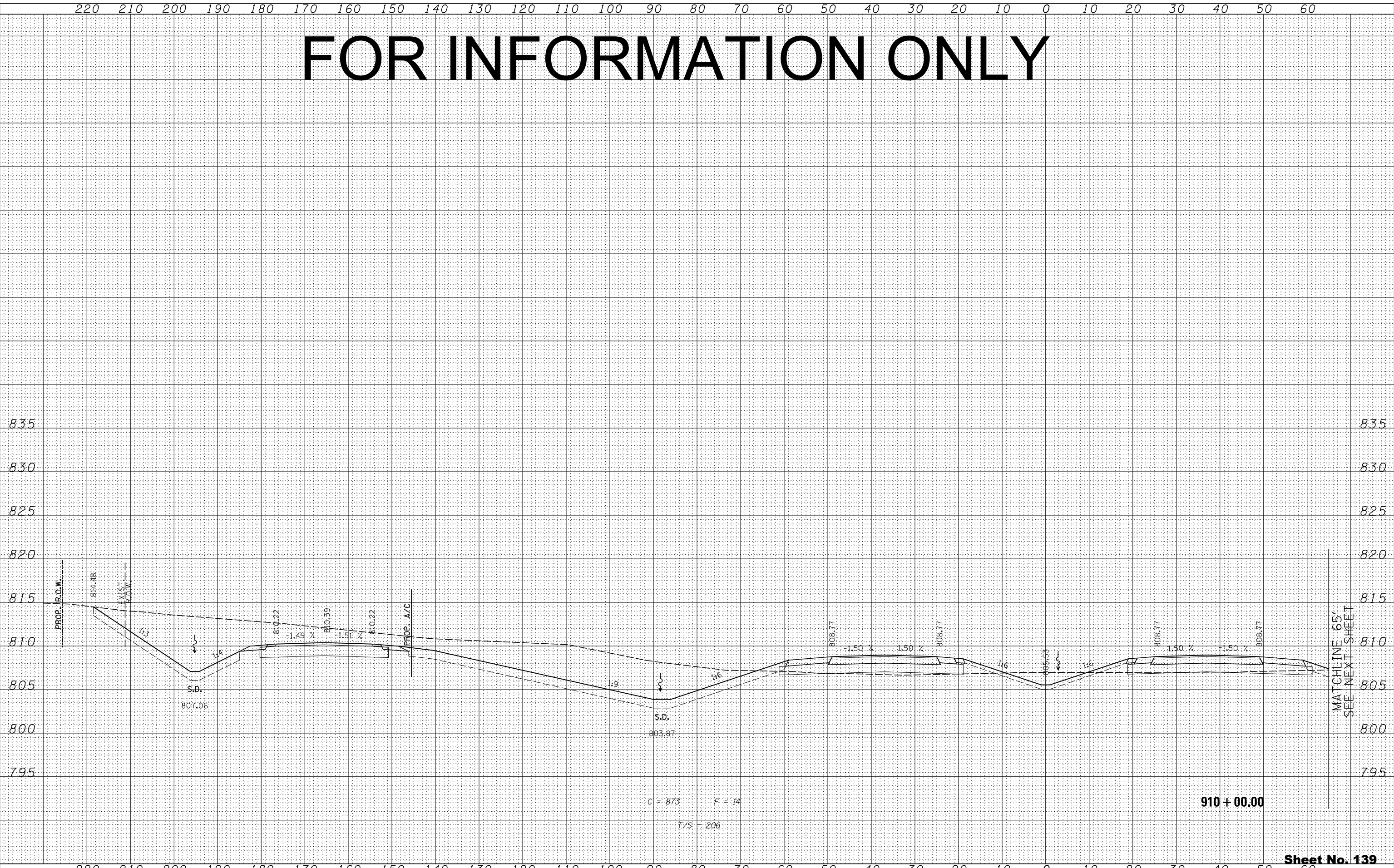
BY	DATE
ORIGINAL SURVEY	SURVEYED
NOTE BOOK	PLOTTED
NO.	TEMPLATE
	AREAS CHECKED
	AREAS CHECKED



# FOR INFORMATION ONLY

FINAL SURVEY NO.	SURVEYED	DATE
NOTE BOOK	PLOTTED	
AREAS CHECKED	TEMPLATE	
	AREAS CHECKED	

ORIGINAL SURVEY NO.	SURVEYED	DATE
NOTE BOOK	PLOTTED	
AREAS CHECKED	TEMPLATE	
	AREAS CHECKED	



FILE NAME = ...D284983-sht-xssht-IL2.dgn

USER NAME =	DESIGNED - RDT	REVISED -
PLOT SCALE =	DRAWN - RDT	REVISED -
PLOT DATE	CHECKED - GC	REVISED -
	DATE - 10/10/2012	REVISED -

STATE OF ILLINOIS  
DEPARTMENT OF TRANSPORTATION

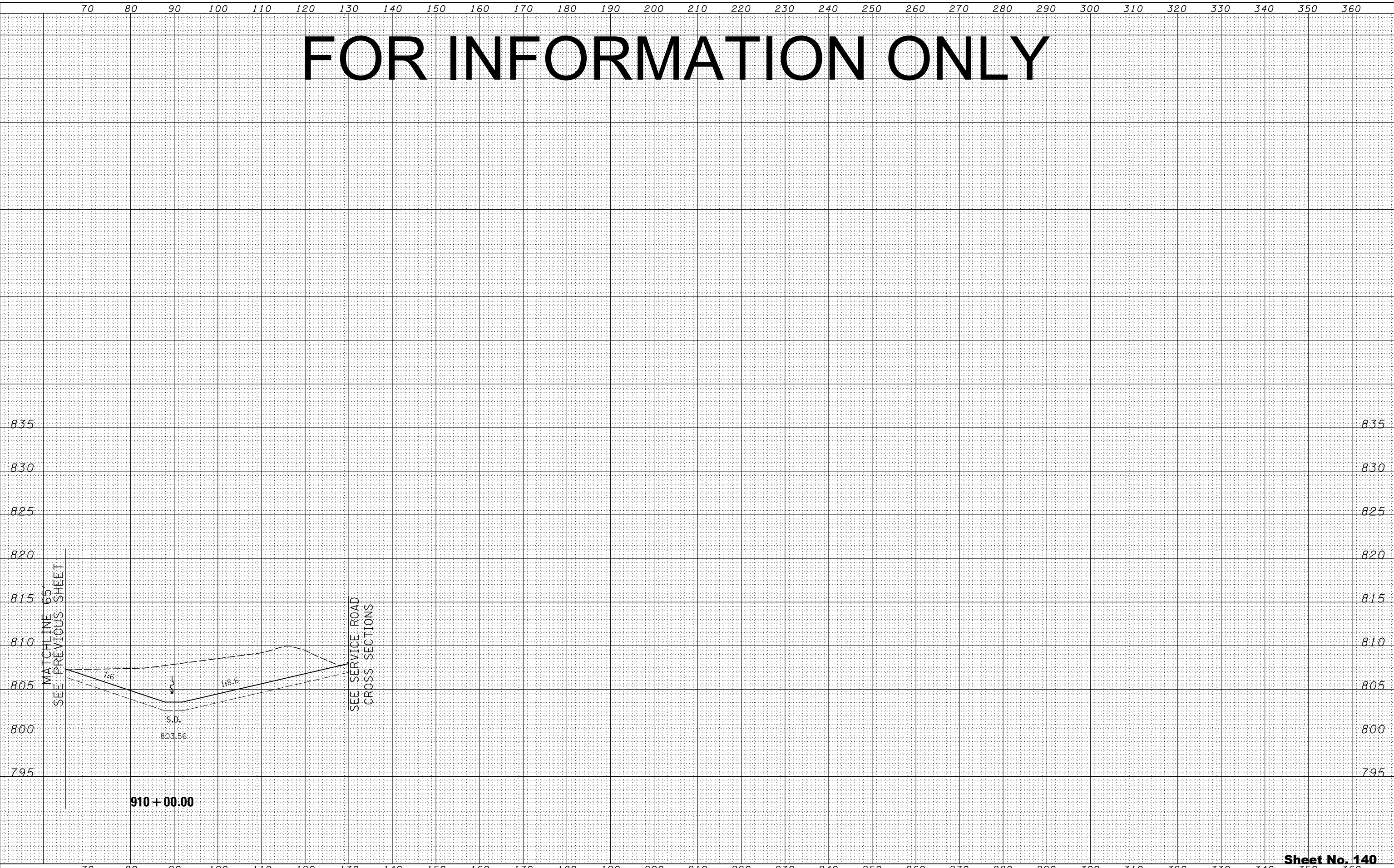
ILLINOIS ROUTE 2  
CROSS SECTIONS  
SCALE: V: 1"=5'  
SHEET NO. 376 OF 546 SHEETS  
STA. 910+00.00 TO STA. 910+00.00

FAP 734 Contract No. 64L20  
Section (77) TREE REMOVAL  
Sheet No. 139  
Total Sheets 309

# FOR INFORMATION ONLY

FINAL SURVEY	SURVEYED	BY	DATE
NOTE BOOK	PLOTTED		
NO.	TEMPLATE		
	AREAS CHECKED		

ORIGINAL SURVEY	SURVEYED	BY	DATE
NOTE BOOK	PLOTTED		
NO.	TEMPLATE		
	AREAS CHECKED		











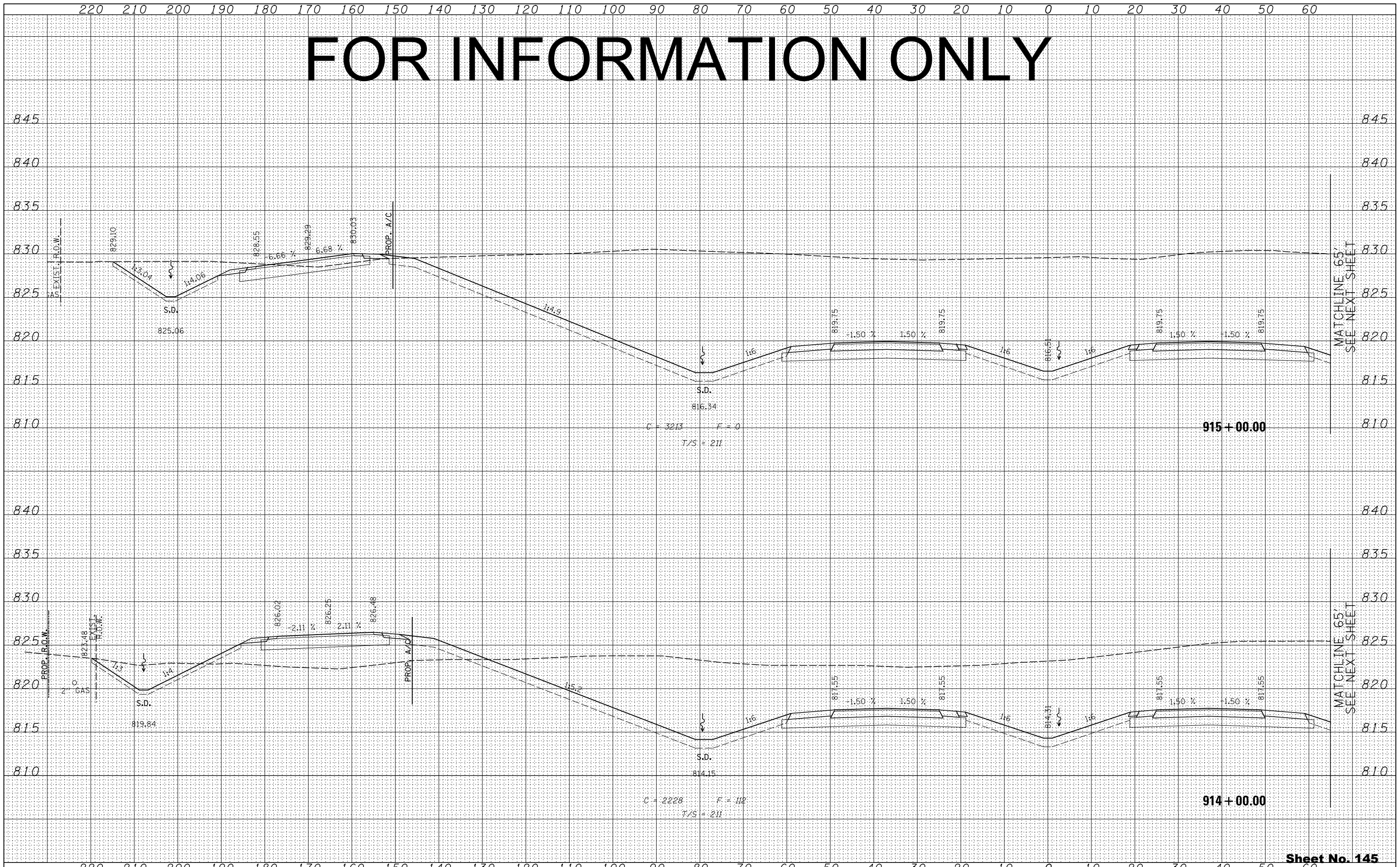




# FOR INFORMATION ONLY

DATE	
BY	
FINAL SURVEY	SURVEYED
NOTE BOOK	PLOTTED
NO.	TEMPLATE
	AREAS CHECKED

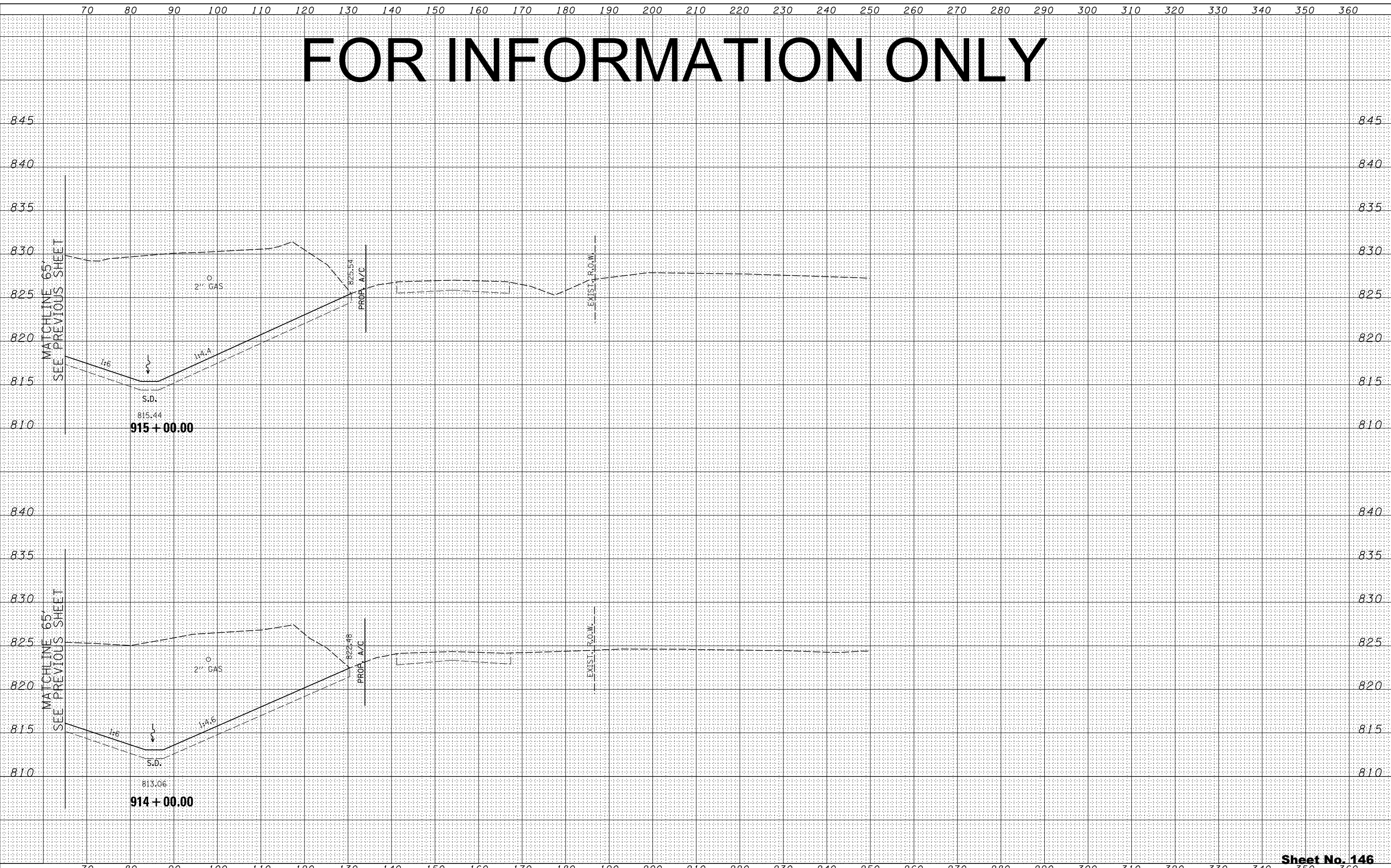
DATE	
BY	
ORIGINAL SURVEY	SURVEYED
NOTE BOOK	PLOTTED
NO.	TEMPLATE
	AREAS CHECKED



# FOR INFORMATION ONLY

BY	DATE
FINAL SURVEY	SURVEYED
NOTE BOOK	PLOTTED
NO.	TEMPLATE
	AREAS CHECKED
	AREAS CHECKED

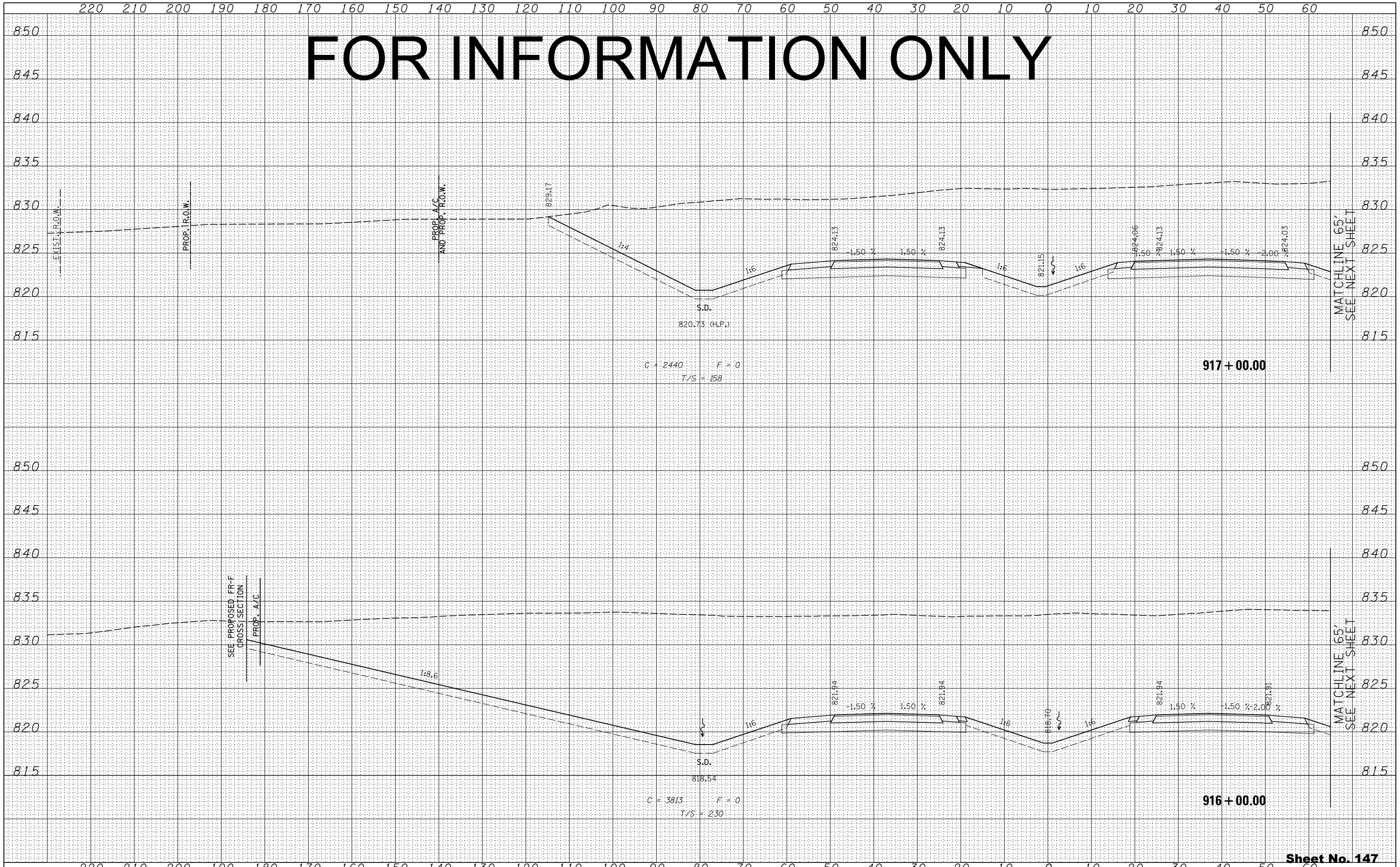
BY	DATE
ORIGINAL SURVEY	SURVEYED
NOTE BOOK	PLOTTED
NO.	TEMPLATE
	AREAS CHECKED
	AREAS CHECKED



# FOR INFORMATION ONLY

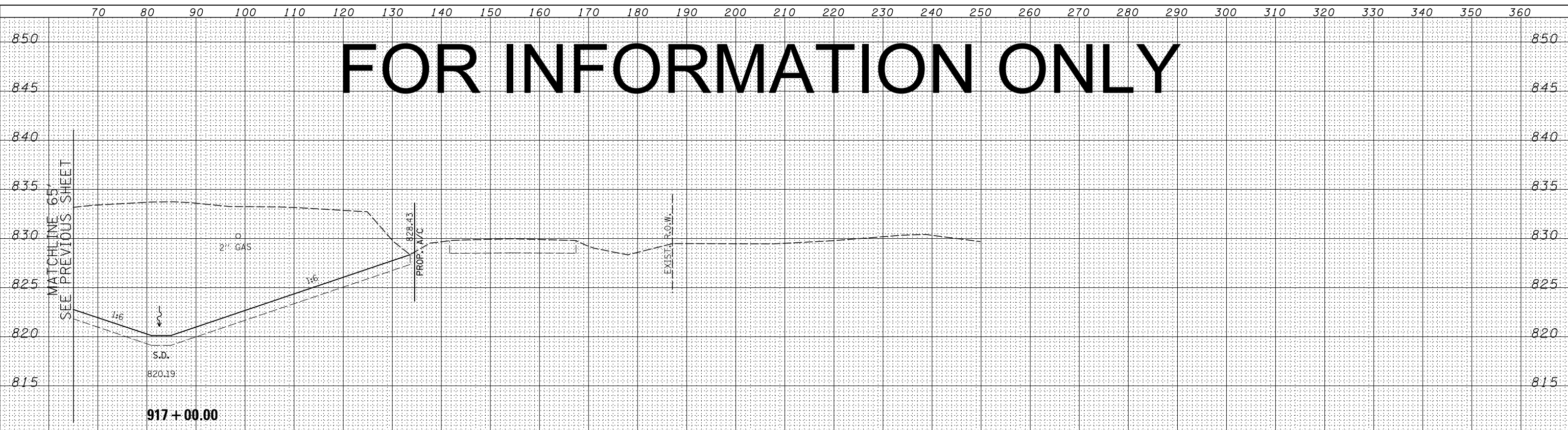
BY	DATE
FINAL SURVEY	SURVEYED
NOTE BOOK	PLOTTED
NO.	TEMPLATE
	AREAS CHECKED
	AREAS CHECKED

BY	DATE
ORIGINAL SURVEY	SURVEYED
NOTE BOOK	PLOTTED
NO.	TEMPLATE
	AREAS CHECKED
	AREAS CHECKED

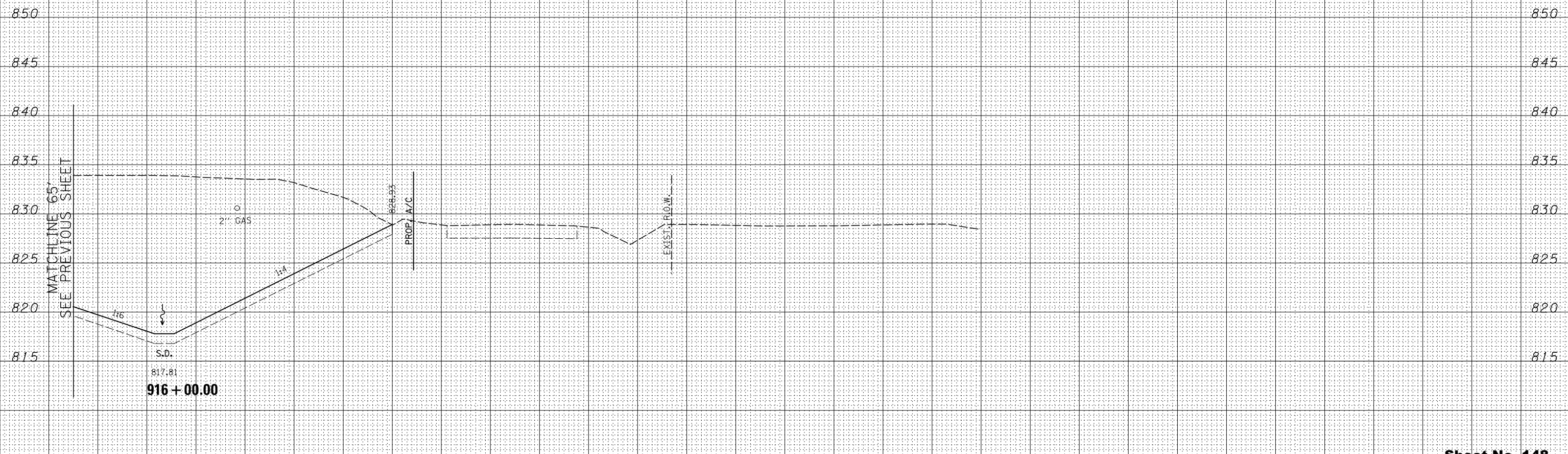


# FOR INFORMATION ONLY

BY	DATE
FINAL SURVEY	SURVEYED
NOTE BOOK	PLOTTED
NO.	TEMPLATE
	AREAS CHECKED
	AREAS CHECKED



BY	DATE
ORIGINAL SURVEY	SURVEYED
NOTE BOOK	PLOTTED
NO.	TEMPLATE
	AREAS CHECKED
	AREAS CHECKED



Sheet No. 148

Total Sheets 309

FILE NAME = ... \D284983-sht-xssht-IL2.dgn

USER NAME =	DESIGNED - RDT	REVISED -
	DRAWN - RDT	REVISED -
PLOT SCALE =	CHECKED - GC	REVISED -
PLOT DATE =	DATE - 10/10/2012	REVISED -

STATE OF ILLINOIS  
DEPARTMENT OF TRANSPORTATION

ILLINOIS ROUTE 2  
CROSS SECTIONS

H: 1"=10'  
SCALE: V: 1"=5' SHEET NO. 385 OF 546 SHEETS STA. 916+00.00 TO STA. 917+00.00

FAP 734 Contract No. 64L20  
Section (77) TREE REMOVAL

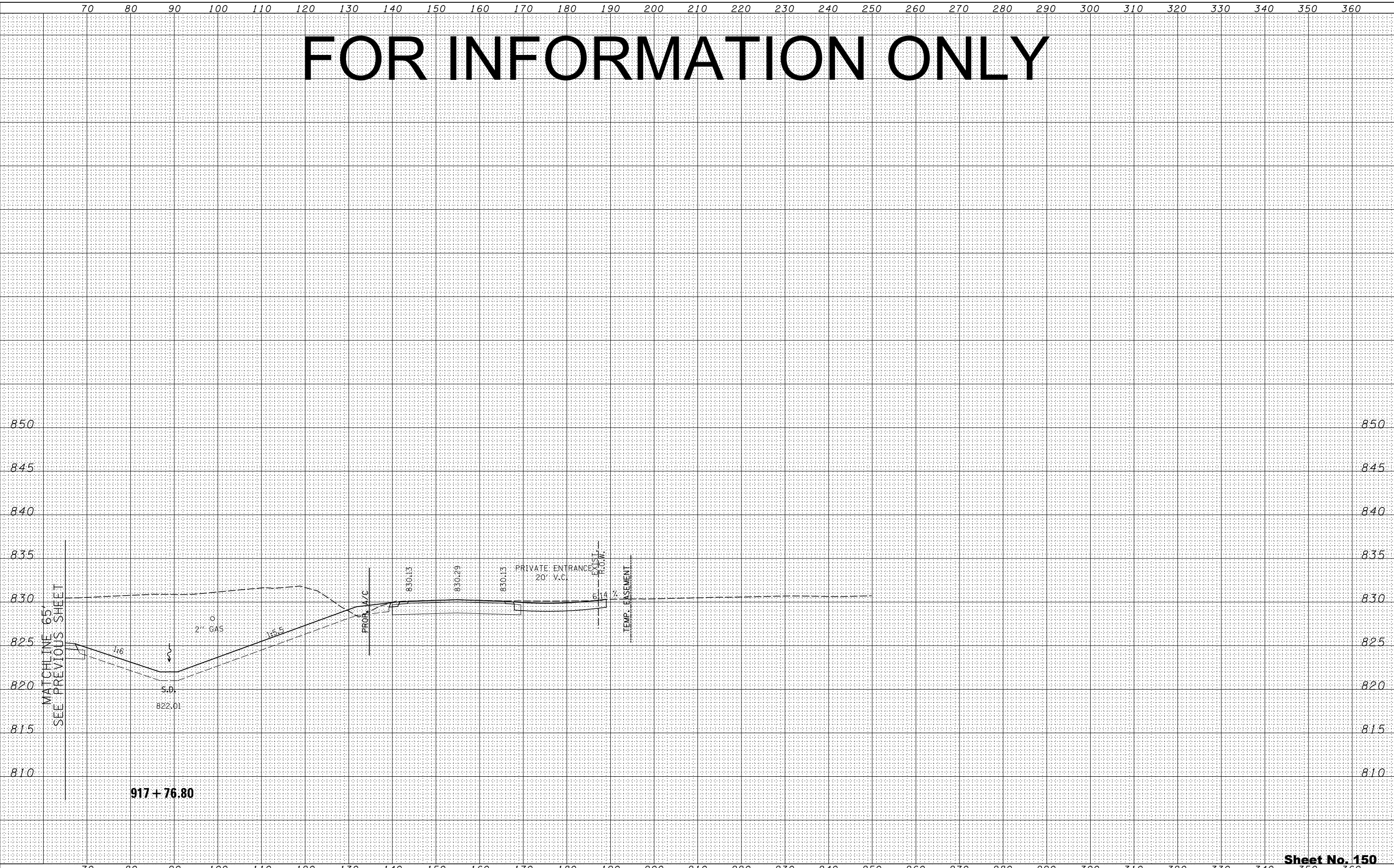




# FOR INFORMATION ONLY

BY	DATE
FINAL SURVEY	SURVEYED
NOTE BOOK	PLOTTED
NO.	TEMPLATE
	AREAS CHECKED
	AREAS CHECKED

BY	DATE
ORIGINAL SURVEY	SURVEYED
NOTE BOOK	PLOTTED
NO.	TEMPLATE
	AREAS CHECKED
	AREAS CHECKED





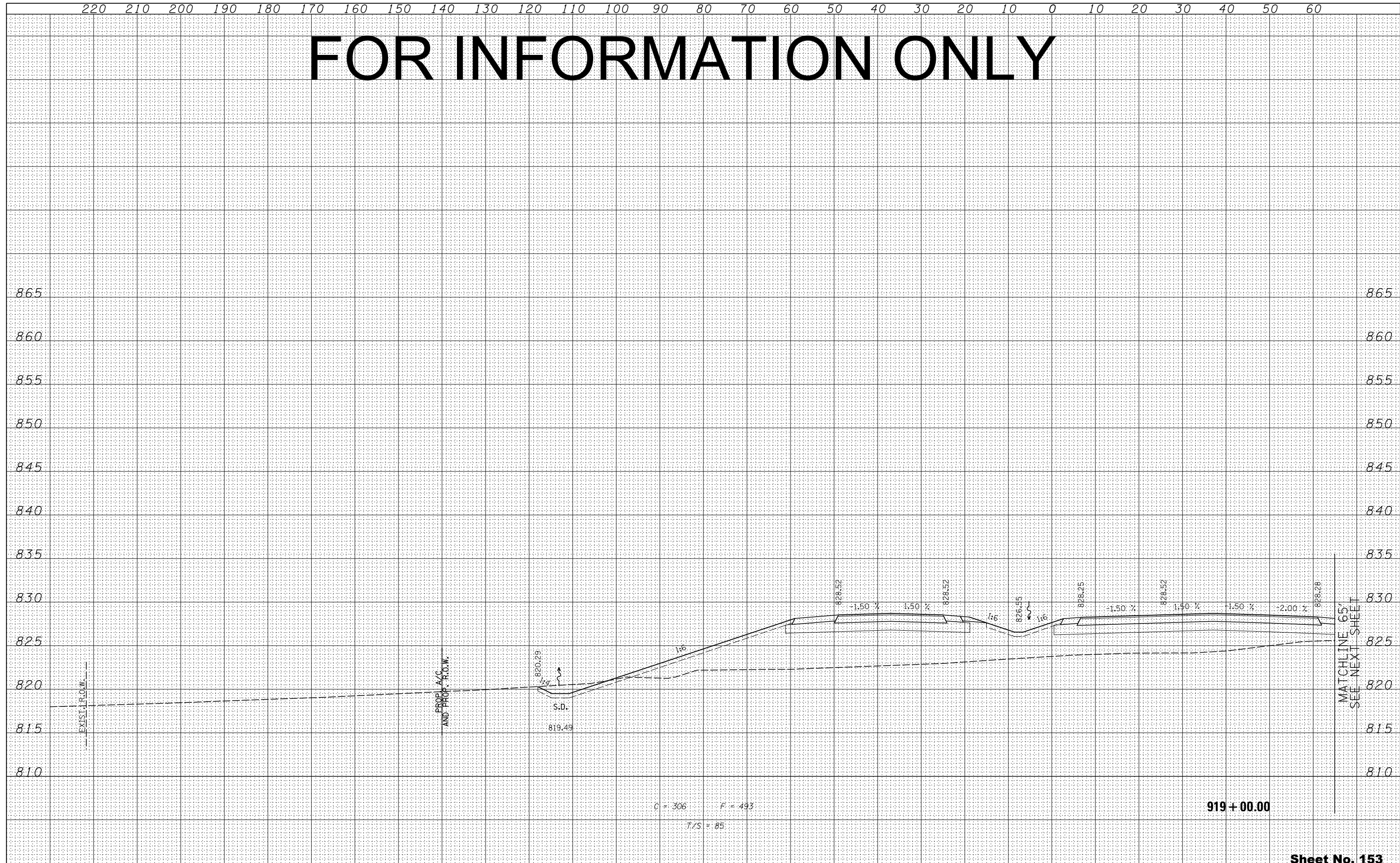




# FOR INFORMATION ONLY

FINAL SURVEY NO.	SURVEYED	DATE
NOTE BOOK	PLOTTED	
AREAS CHECKED	TEMPLATE	
	AREAS CHECKED	

ORIGINAL SURVEY NO.	SURVEYED	DATE
NOTE BOOK	PLOTTED	
AREAS CHECKED	TEMPLATE	
	AREAS CHECKED	



FILE NAME = ... \D284983-sht-xssht-IL2.dgn

USER NAME =	DESIGNED - RDT	REVISED -
	DRAWN - RDT	REVISED -
PLOT SCALE =	CHECKED - GC	REVISED -
PLOT DATE	DATE - 10/10/2012	REVISED -

**STATE OF ILLINOIS  
DEPARTMENT OF TRANSPORTATION**

**ILLINOIS ROUTE 2  
CROSS SECTIONS**  
H: 1"=10'  
SCALE: V: 1"=5'

**FAP 734 Contract No. 64L20**  
**Section (77) TREE REMOVAL**

**Sheet No. 153**  
Total Sheets 309

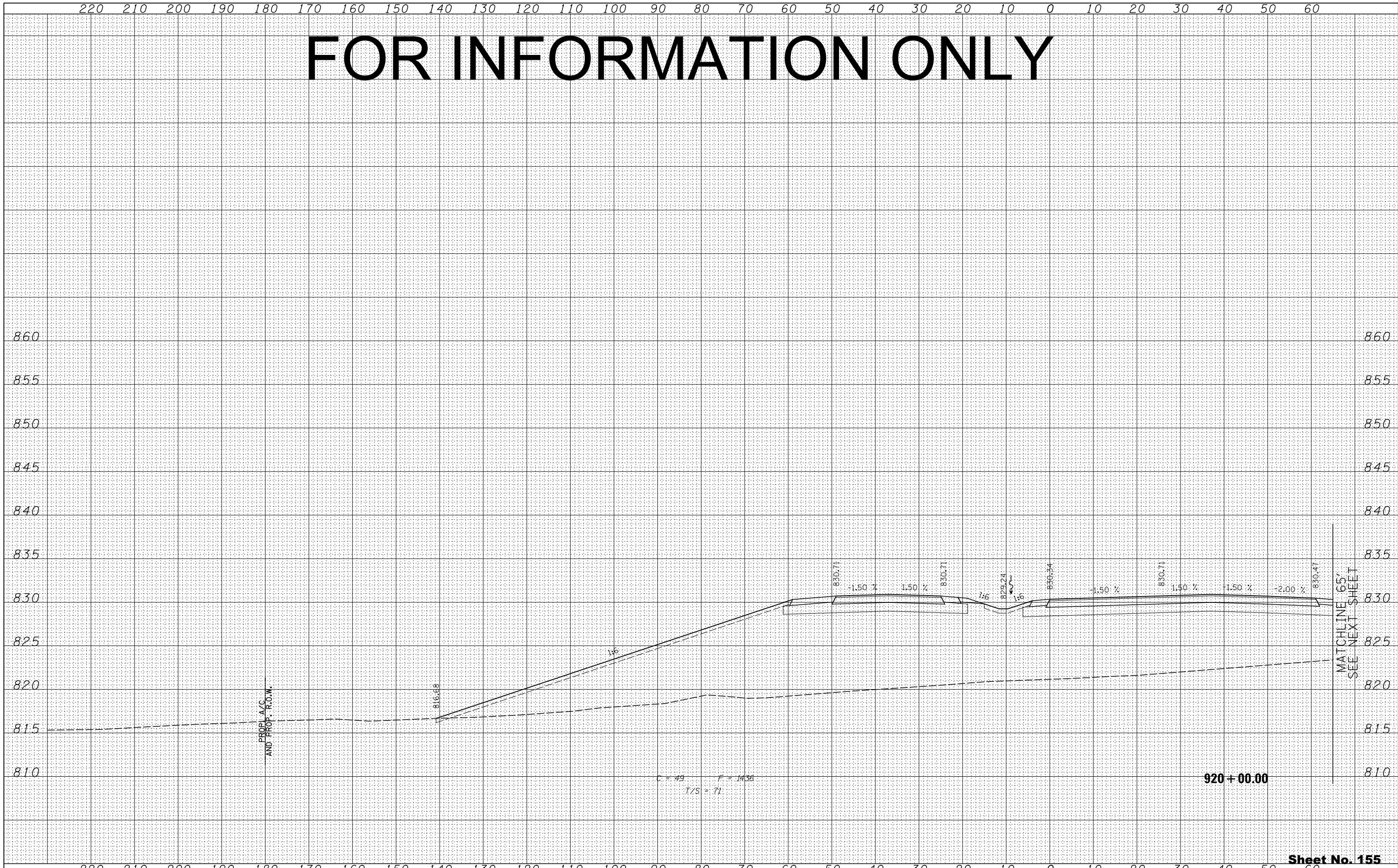
SHEET NO. 390 OF 546 SHEETS STA. 919+00.00 TO STA. 919+00.00



# FOR INFORMATION ONLY

BY	DATE
FINAL SURVEY	SURVEYED
NOTE BOOK	PLOTTED
NO.	TEMPLATE
	AREAS
	CHECKED

BY	DATE
ORIGINAL SURVEY	SURVEYED
NOTE BOOK	PLOTTED
NO.	TEMPLATE
	AREAS
	CHECKED



FILE NAME =  
...D284983-sht-xssht-1L2.dgn

USER NAME =	DESIGNED - RDT	REVISED -
	DRAWN - RDT	REVISED -
PLOT SCALE =	CHECKED - GC	REVISED -
PLOT DATE	DATE - 10/10/2012	REVISED -

STATE OF ILLINOIS  
DEPARTMENT OF TRANSPORTATION

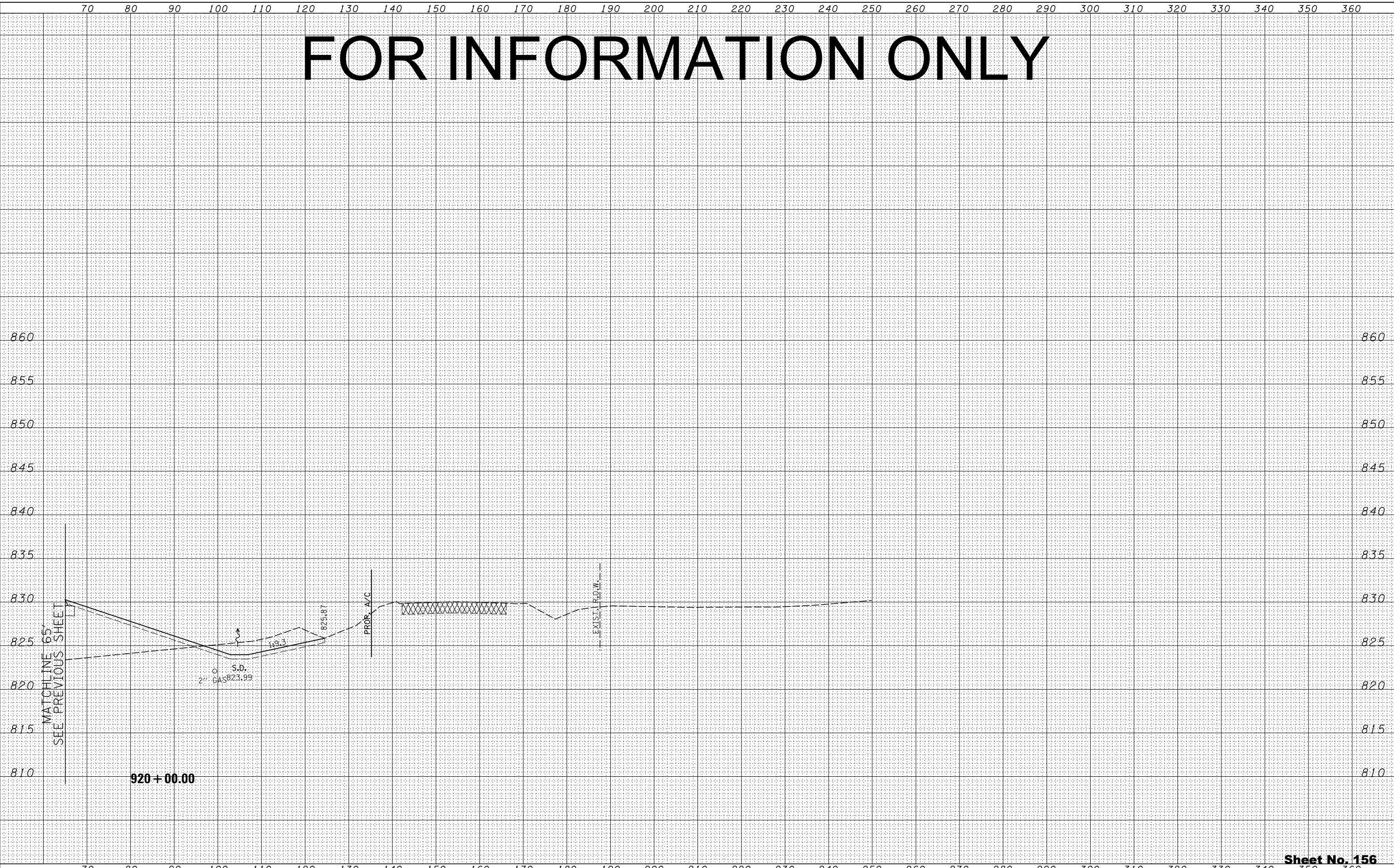
ILLINOIS ROUTE 2  
CROSS SECTIONS  
H: 1"=10'  
SCALE: V: 1"=5'

FAP 734 Contract No. 64L20  
Section (77) TREE REMOVAL

# FOR INFORMATION ONLY

BY	DATE
FINAL SURVEY	SURVEYED
NOTE BOOK	PLOTTED
NO.	TEMPLATE
	AREAS CHECKED
	AREAS CHECKED

BY	DATE
ORIGINAL SURVEY	SURVEYED
NOTE BOOK	PLOTTED
NO.	TEMPLATE
	AREAS CHECKED
	AREAS CHECKED



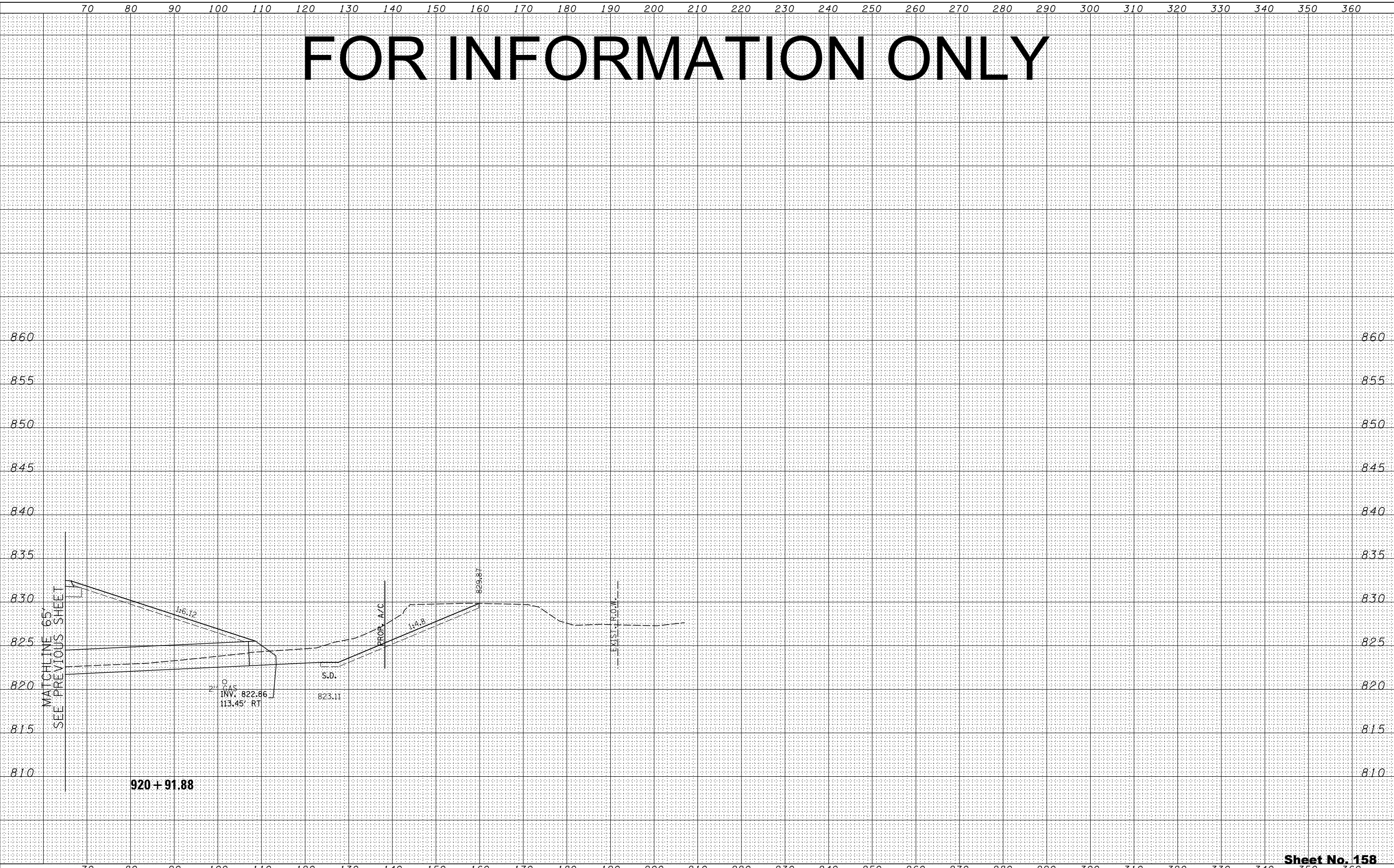




# FOR INFORMATION ONLY

BY	DATE
FINAL SURVEY	SURVEYED
NOTE BOOK	PLOTTED
NO.	TEMPLATE
	AREAS CHECKED
	AREAS CHECKED

BY	DATE
ORIGINAL SURVEY	SURVEYED
NOTE BOOK	PLOTTED
NO.	TEMPLATE
	AREAS CHECKED
	AREAS CHECKED

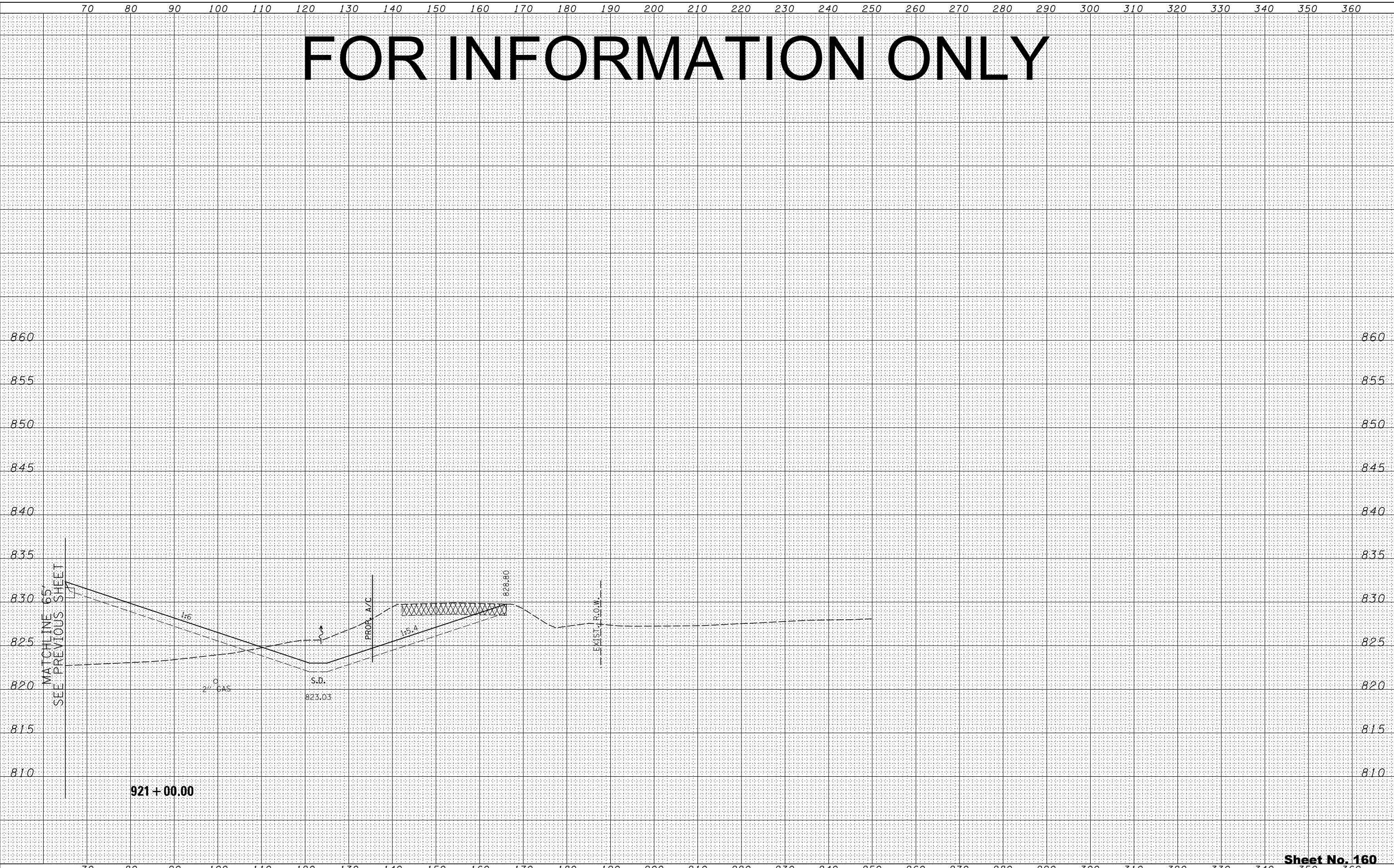




# FOR INFORMATION ONLY

BY	DATE
FINAL SURVEY	SURVEYED
NOTE BOOK	PLOTTED
NO.	TEMPLATE
	AREAS CHECKED
	AREAS CHECKED

BY	DATE
ORIGINAL SURVEY	SURVEYED
NOTE BOOK	PLOTTED
NO.	TEMPLATE
	AREAS CHECKED
	AREAS CHECKED

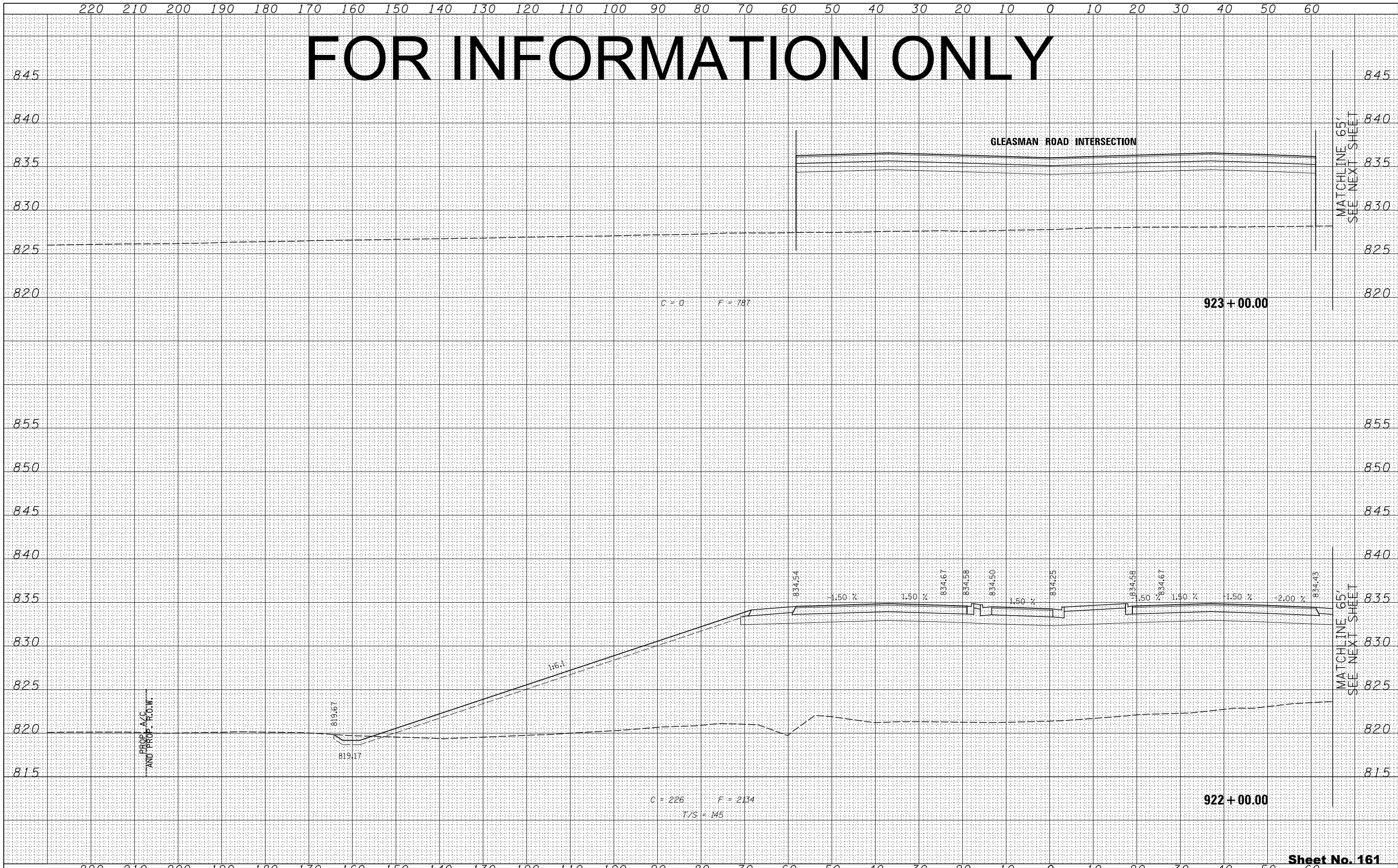




# FOR INFORMATION ONLY

DATE	
BY	
FINAL SURVEY NO.	
SURVEYED PLOTTED	
TEMPLATE AREAS CHECKED	
NOTE BOOK AREAS CHECKED	

DATE	
BY	
ORIGINAL SURVEY NO.	
SURVEYED PLOTTED	
TEMPLATE AREAS CHECKED	
NOTE BOOK AREAS CHECKED	



FILE NAME -	...
USER NAME -	...
PLOT SCALE -	...
PLOT DATE	...

DESIGNED -	RD	REVISIONS	
DRAWN -	RD	REVISIONS	
CHECKED -	GC	REVISIONS	
DATE -	10/10/2012	REVISIONS	

STATE OF ILLINOIS  
DEPARTMENT OF TRANSPORTATION

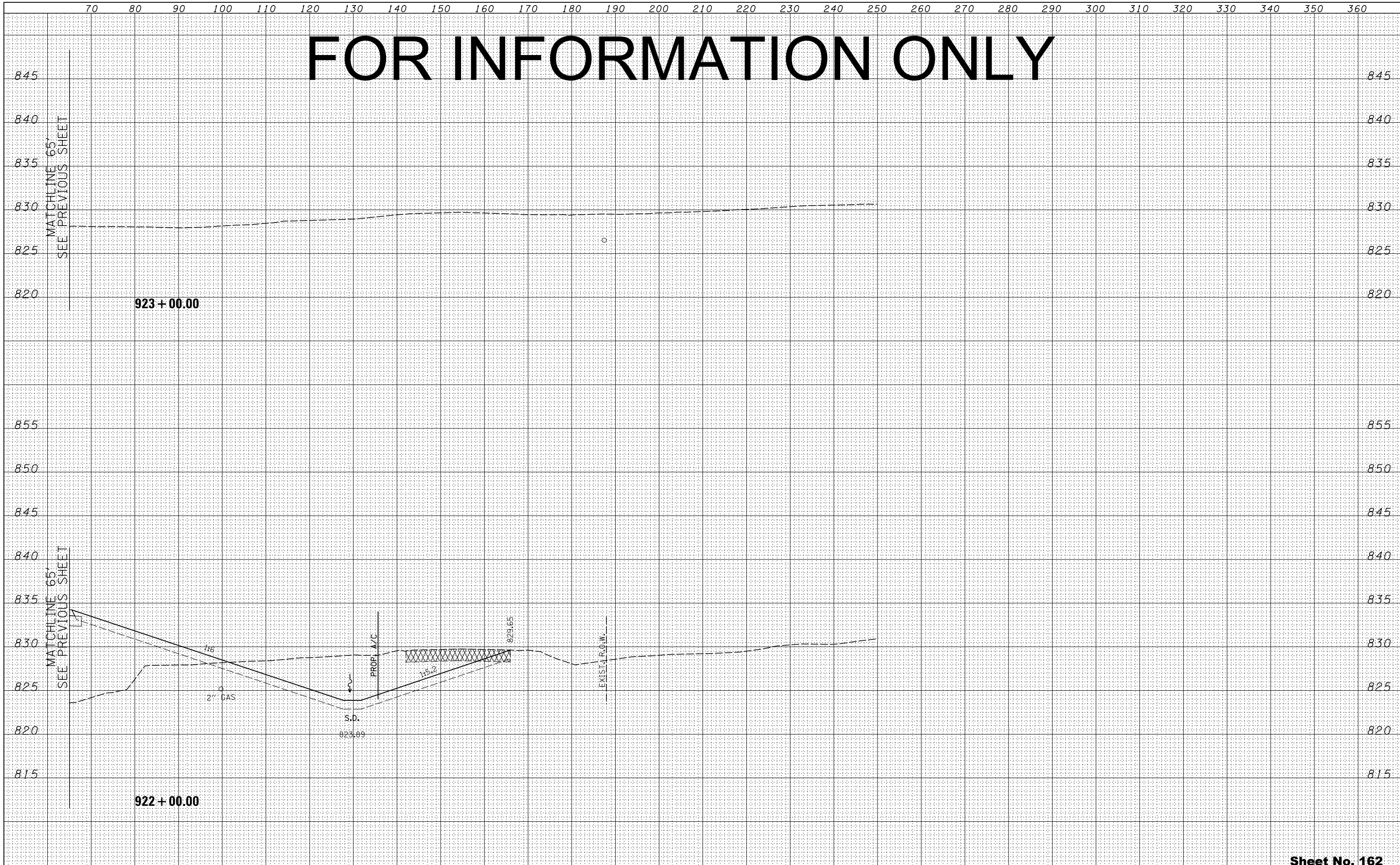
ILLINOIS ROUTE 2  
CROSS SECTIONS  
SCALE: V: 1"=5'  
SHEET NO. 398 OF 546 SHEETS  
STA. 922+00.00 TO STA. 923+00.00

FAP 734 Contract No. 64L20  
Section (77) TREE REMOVAL

# FOR INFORMATION ONLY

BY	DATE
FINAL SURVEY	SURVEYED
NOTE BOOK	PLOTTED
NO.	TEMPLATE
	AREAS CHECKED

BY	DATE
ORIGINAL SURVEY	SURVEYED
NOTE BOOK	PLOTTED
NO.	TEMPLATE
	AREAS CHECKED



FILE NAME =	USER NAME =	DESIGNED -	REVISOR -
...D284983-shr-xssht-IL2.dgn		RD	
	PLOT SCALE =	CHECKED -	REVISOR -
		GC	
	PLOT DATE	DATE -	REVISOR -
		10/10/2012	

STATE OF ILLINOIS  
DEPARTMENT OF TRANSPORTATION

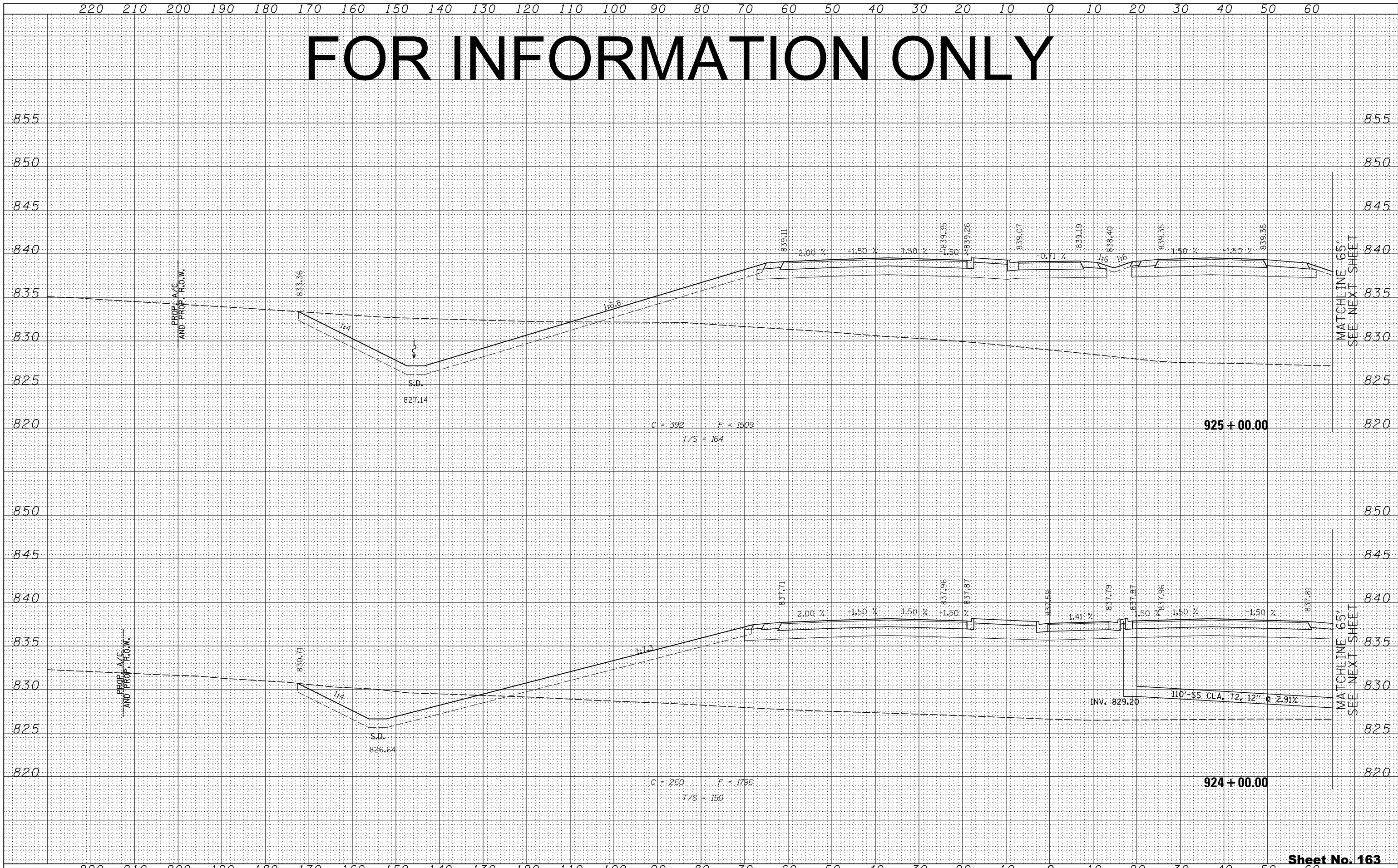
ILLINOIS ROUTE 2 CROSS SECTIONS	
H: 1"=10'	
SCALE: V: 1"=5'	SHEET NO. 399 OF 546 SHEETS
STA. 922+00.00 TO STA. 923+00.00	

FAP 734 Contract No. 64L20  
Section (77) TREE REMOVAL

# FOR INFORMATION ONLY

DATE	
BY	
FINAL SURVEY	SURVEYED
NOTE BOOK	PLOTTED
NO.	TEMPLATE
	AREAS
	CHECKED

DATE	
BY	
ORIGINAL SURVEY	SURVEYED
NOTE BOOK	PLOTTED
NO.	TEMPLATE
	AREAS
	CHECKED

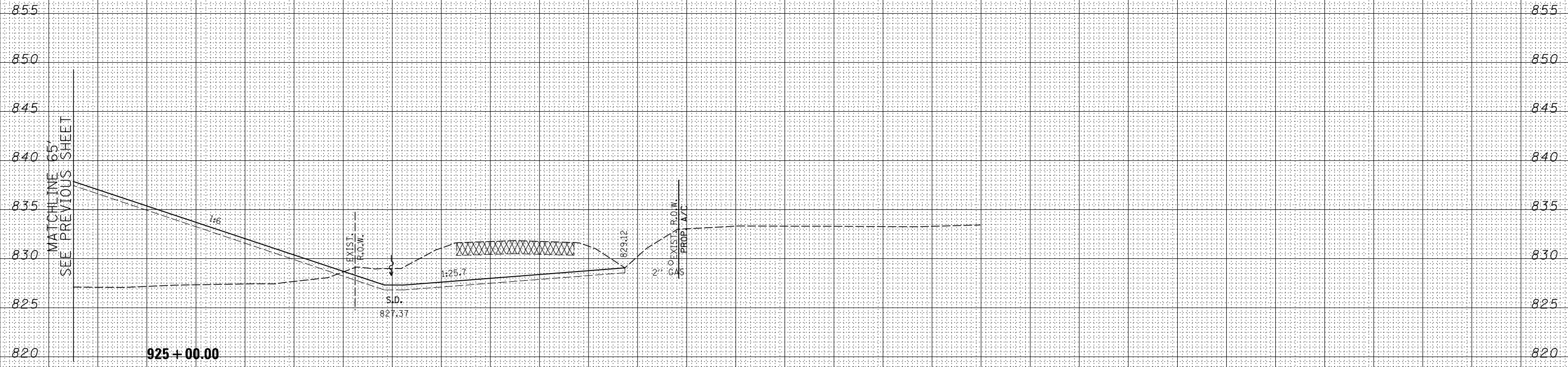


MATCHLINE 65'  
SEE NEXT SHEET

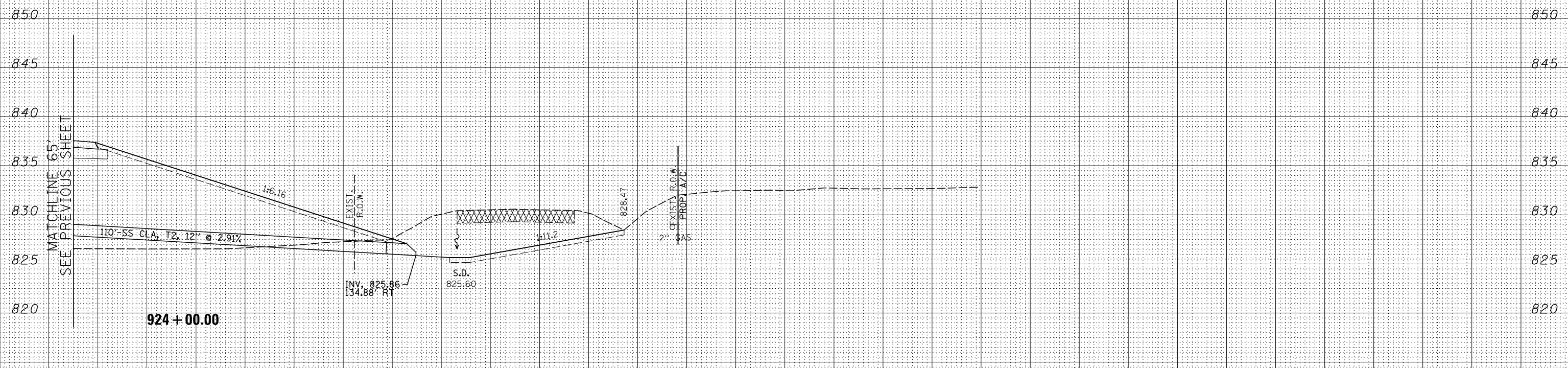
MATCHLINE 65'  
SEE NEXT SHEET

# FOR INFORMATION ONLY

BY	DATE
FINAL SURVEY	SURVEYED
NOTE BOOK	PLOTTED
	TEMPLATE
	AREAS CHECKED



BY	DATE
ORIGINAL SURVEY	SURVEYED
NOTE BOOK	PLOTTED
	TEMPLATE
	AREAS CHECKED



FILE NAME = ...D284983-shr-xssht-IL2.dgn

USER NAME =	DESIGNED - RDT	REVISED -
PLOT SCALE =	DRAWN - RDT	REVISED -
PLOT DATE	CHECKED - GC	REVISED -
	DATE - 10/10/2012	REVISED -

STATE OF ILLINOIS  
DEPARTMENT OF TRANSPORTATION

ILLINOIS ROUTE 2  
CROSS SECTIONS

H: 1"=10'  
SCALE: V: 1"=5'

SHEET NO. 401 OF 546 SHEETS

STA. 924+00.00 TO STA. 925+00.00

FAP 734 Contract No. 64L20  
Section (77) TREE REMOVAL






# FOR INFORMATION ONLY

BY	DATE
FINAL SURVEY	SURVEYED
NOTE BOOK	PLOTTED
NO.	TEMPLATE
	AREAS CHECKED
	AREAS CHECKED

BY	DATE
ORIGINAL SURVEY	SURVEYED
NOTE BOOK	PLOTTED
NO.	TEMPLATE
	AREAS CHECKED
	AREAS CHECKED



926 + 00.00

Sheet No. 166

Total Sheets 309

FILE NAME =  
...D284983-shr-ssht-IL2.dgn

USER NAME =	DESIGNED - RDT	REVISED -
	DRAWN - RDT	REVISED -
PLOT SCALE =	CHECKED - GC	REVISED -
PLOT DATE =	DATE - 10/10/2012	REVISED -

STATE OF ILLINOIS  
DEPARTMENT OF TRANSPORTATION

ILLINOIS ROUTE 2  
CROSS SECTIONS

H: 1"=10'  
SCALE: V: 1"=5'

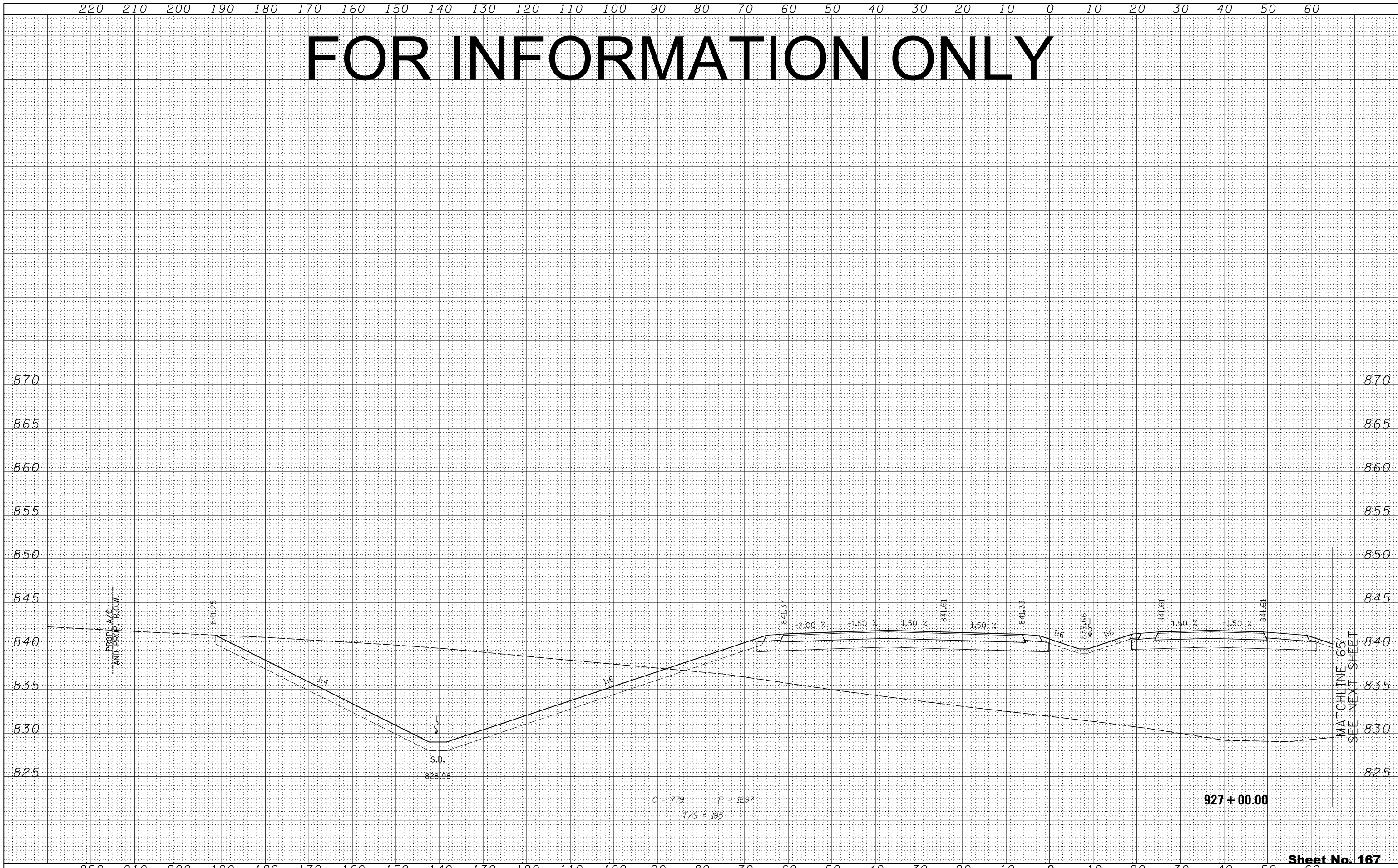
SHEET NO. 403 OF 546 SHEETS STA. 926+00.00 TO STA. 926+00.00

FAP 734 Contract No. 64L20  
Section (77) TREE REMOVAL

# FOR INFORMATION ONLY

BY	DATE
FINAL SURVEY	SURVEYED
NOTE BOOK	PLOTTED
NO.	TEMPLATE
	AREAS CHECKED
	AREAS CHECKED

BY	DATE
ORIGINAL SURVEY	SURVEYED
NOTE BOOK	PLOTTED
NO.	TEMPLATE
	AREAS CHECKED
	AREAS CHECKED



FILE NAME -	USER NAME -	DESIGNED -	REVISOR -
...D284983-shr-xssht-IL2.dgn		RDT	
		DRAWN -	REVISOR -
		RDT	
		CHECKED -	REVISOR -
		GC	
		DATE -	REVISOR -
		10/10/2012	

STATE OF ILLINOIS  
DEPARTMENT OF TRANSPORTATION

ILLINOIS ROUTE 2  
CROSS SECTIONS  
H: 1"=10'  
SCALE: V: 1"=5'  
SHEET NO. 404 OF 546 SHEETS  
STA. 927+00.00 TO STA. 927+00.00

FAP 734 Contract No. 64L20  
Section (77) TREE REMOVAL

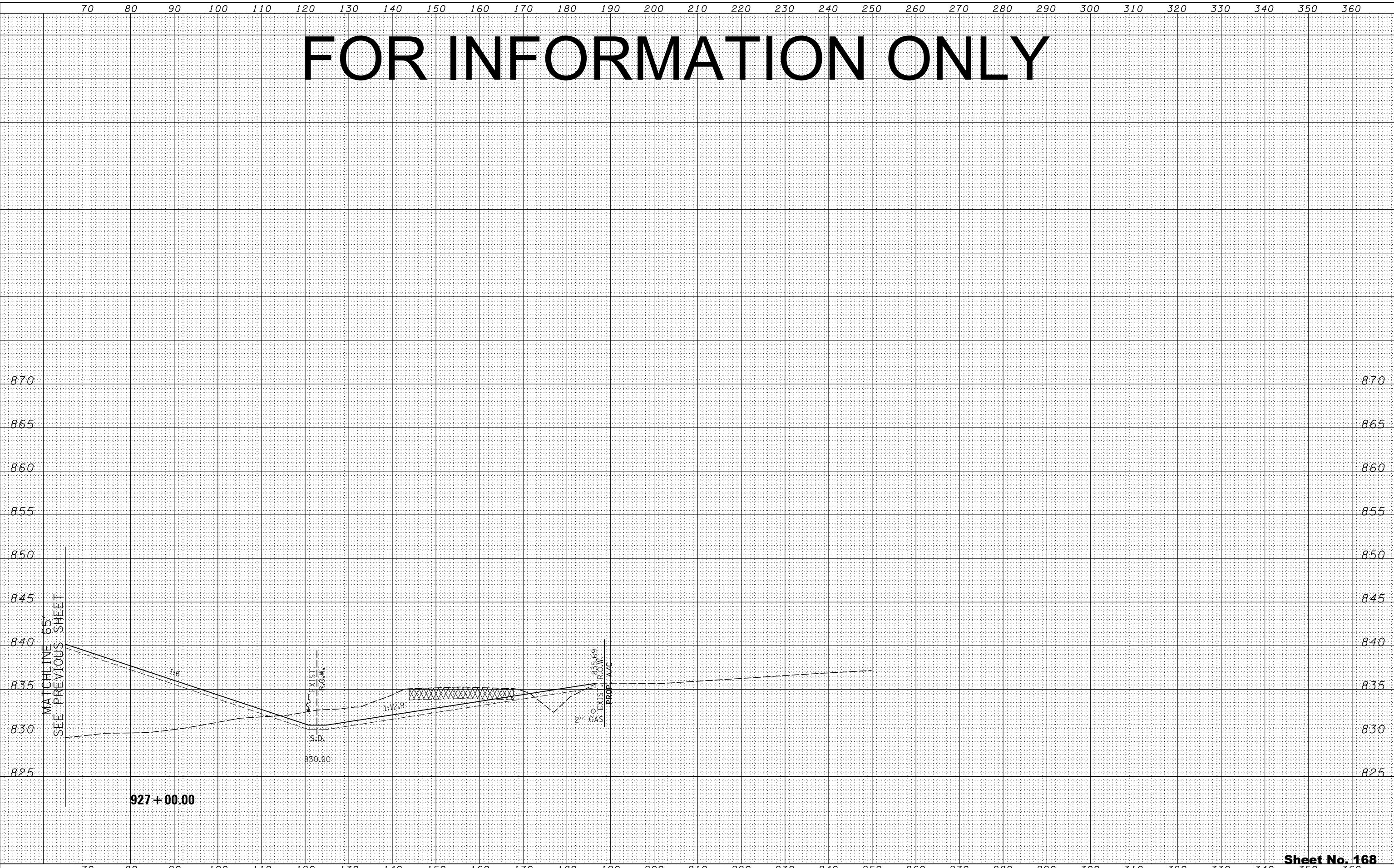
Sheet No. 167  
Total Sheets 309

MATCHLINE 65  
SEE NEXT SHEET

# FOR INFORMATION ONLY

BY	DATE
FINAL SURVEY	SURVEYED
NOTE BOOK	PLOTTED
NO.	TEMPLATE
	AREAS CHECKED
	AREAS CHECKED

BY	DATE
ORIGINAL SURVEY	SURVEYED
NOTE BOOK	PLOTTED
NO.	TEMPLATE
	AREAS CHECKED
	AREAS CHECKED



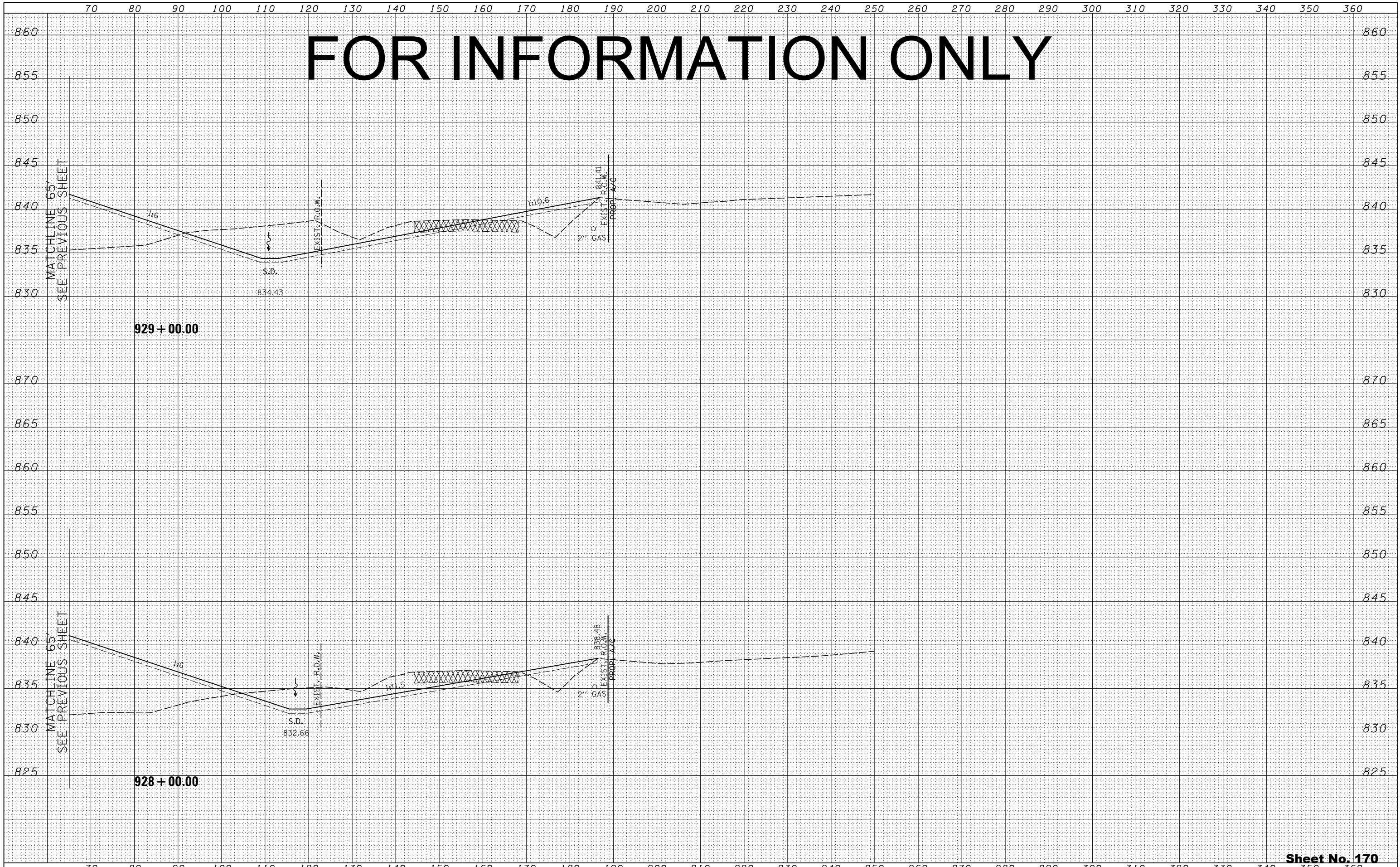




# FOR INFORMATION ONLY

BY	DATE
FINAL SURVEY	SURVEYED
NOTE BOOK	PLOTTED
NO.	TEMPLATE
	AREAS CHECKED

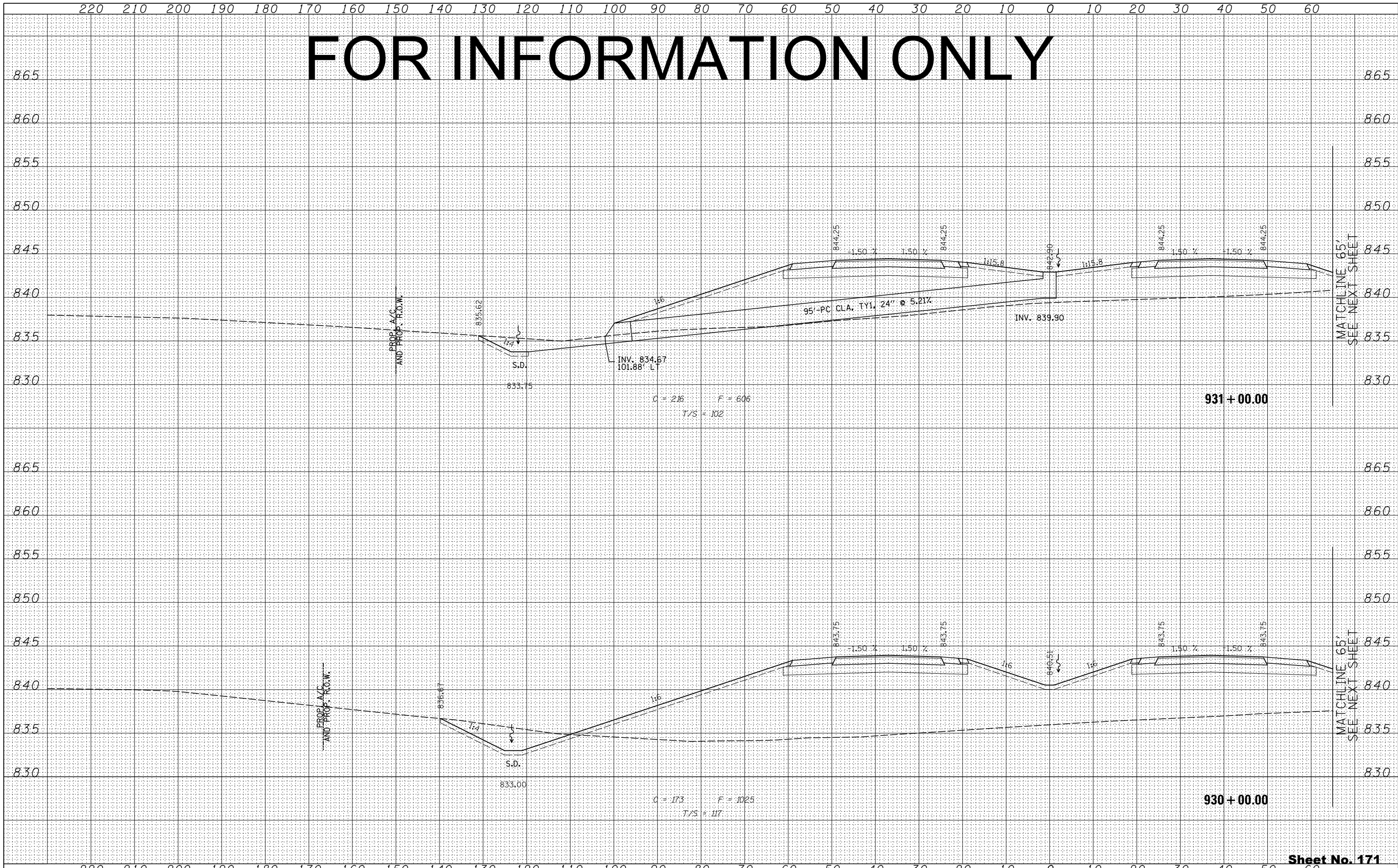
BY	DATE
ORIGINAL SURVEY	SURVEYED
NOTE BOOK	PLOTTED
NO.	TEMPLATE
	AREAS CHECKED



# FOR INFORMATION ONLY

DATE	
BY	
FINAL SURVEY	SURVEYED
NOTE BOOK	PLOTTED
NO.	TEMPLATE
	AREAS CHECKED

DATE	
BY	
ORIGINAL SURVEY	SURVEYED
NOTE BOOK	PLOTTED
NO.	TEMPLATE
	AREAS CHECKED



FILE NAME -	USER NAME -
...D284983-sht-xssht-IL2.dgn	DESIGNED - RDT
	DRAWN - RDT
	CHECKED - GC
	DATE - 10/10/2012

DESIGNED - RDT	REVISED -
DRAWN - RDT	REVISED -
CHECKED - GC	REVISED -
DATE - 10/10/2012	REVISED -

STATE OF ILLINOIS  
DEPARTMENT OF TRANSPORTATION

ILLINOIS ROUTE 2  
CROSS SECTIONS

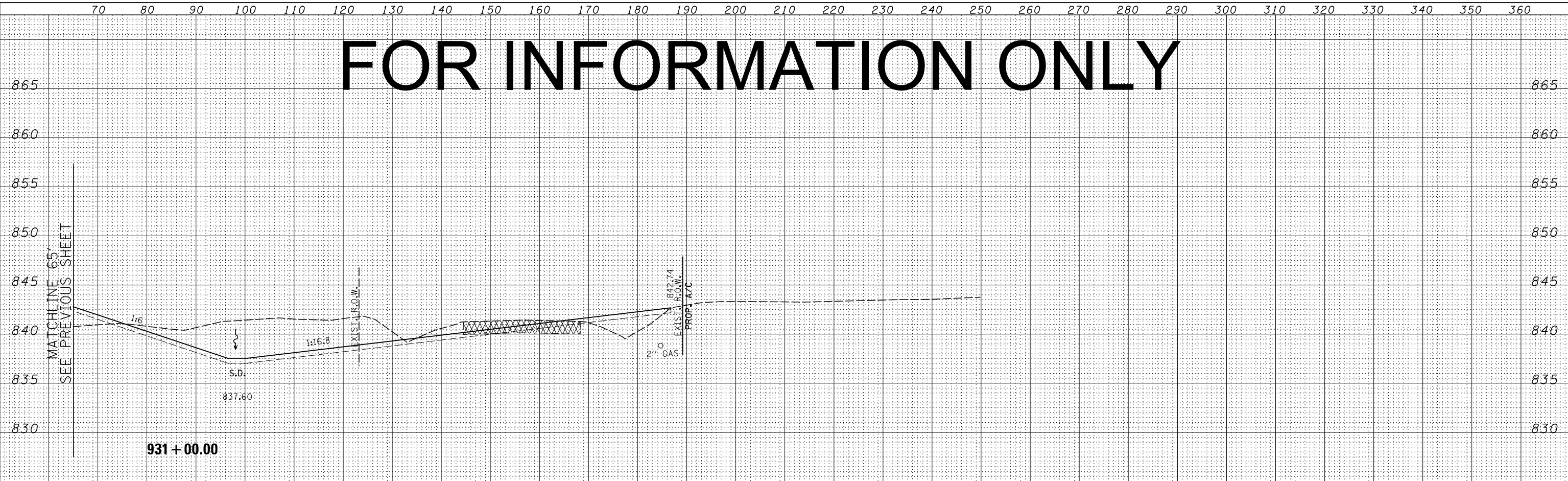
H: 1"=10'  
SCALE: V: 1"=5'

SHEET NO. 408 OF 546 SHEETS STA. 930+00.00 TO STA. 931+00.00

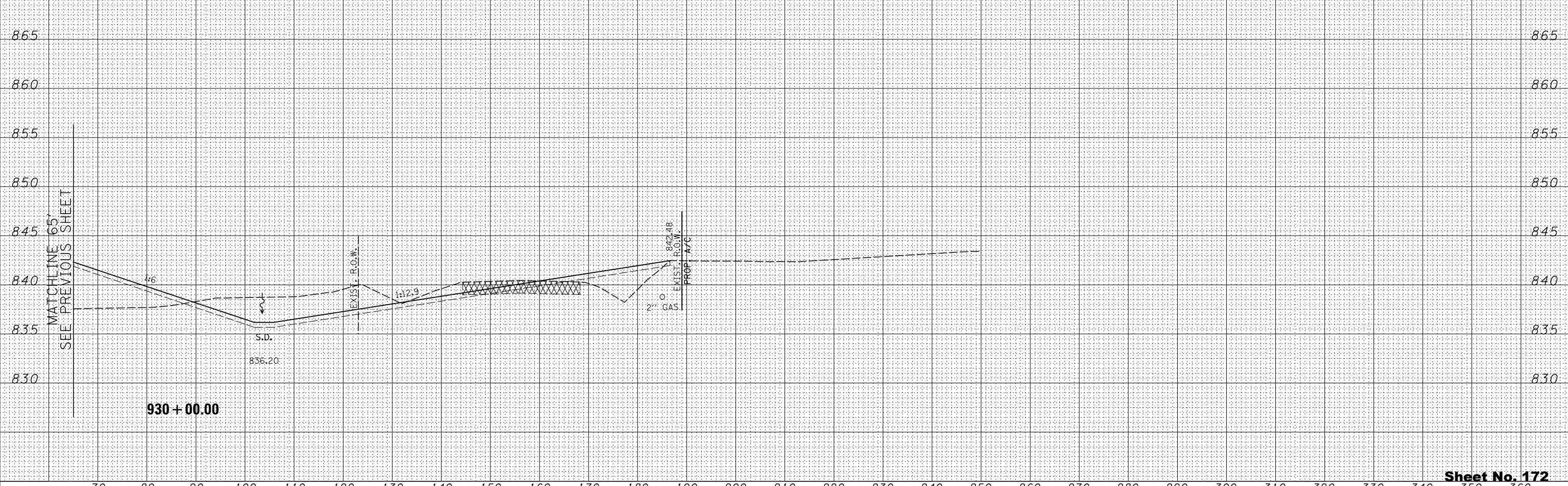
FAP 734 Contract No. 64L20  
Section (77) TREE REMOVAL

# FOR INFORMATION ONLY

BY	DATE
FINAL SURVEY	SURVEYED
NOTE BOOK	PLOTTED
NO.	TEMPLATE
	AREAS CHECKED



BY	DATE
ORIGINAL SURVEY	SURVEYED
NOTE BOOK	PLOTTED
NO.	TEMPLATE
	AREAS CHECKED



FILE NAME =	USER NAME =	DESIGNED - RDT	REVISED -
...D284983-sht-xssht-IL2.dgn		DRAWN - RDT	REVISED -
	PLOT SCALE =	CHECKED - GC	REVISED -
	PLOT DATE	DATE - 10/10/2012	REVISED -

STATE OF ILLINOIS  
DEPARTMENT OF TRANSPORTATION

ILLINOIS ROUTE 2  
CROSS SECTIONS

H: 1"=10'  
SCALE: V: 1"=5' SHEET NO. 409 OF 546 SHEETS STA. 930+00.00 TO STA. 931+00.00

FAP 734 Contract No. 64L20  
Section (77) TREE REMOVAL

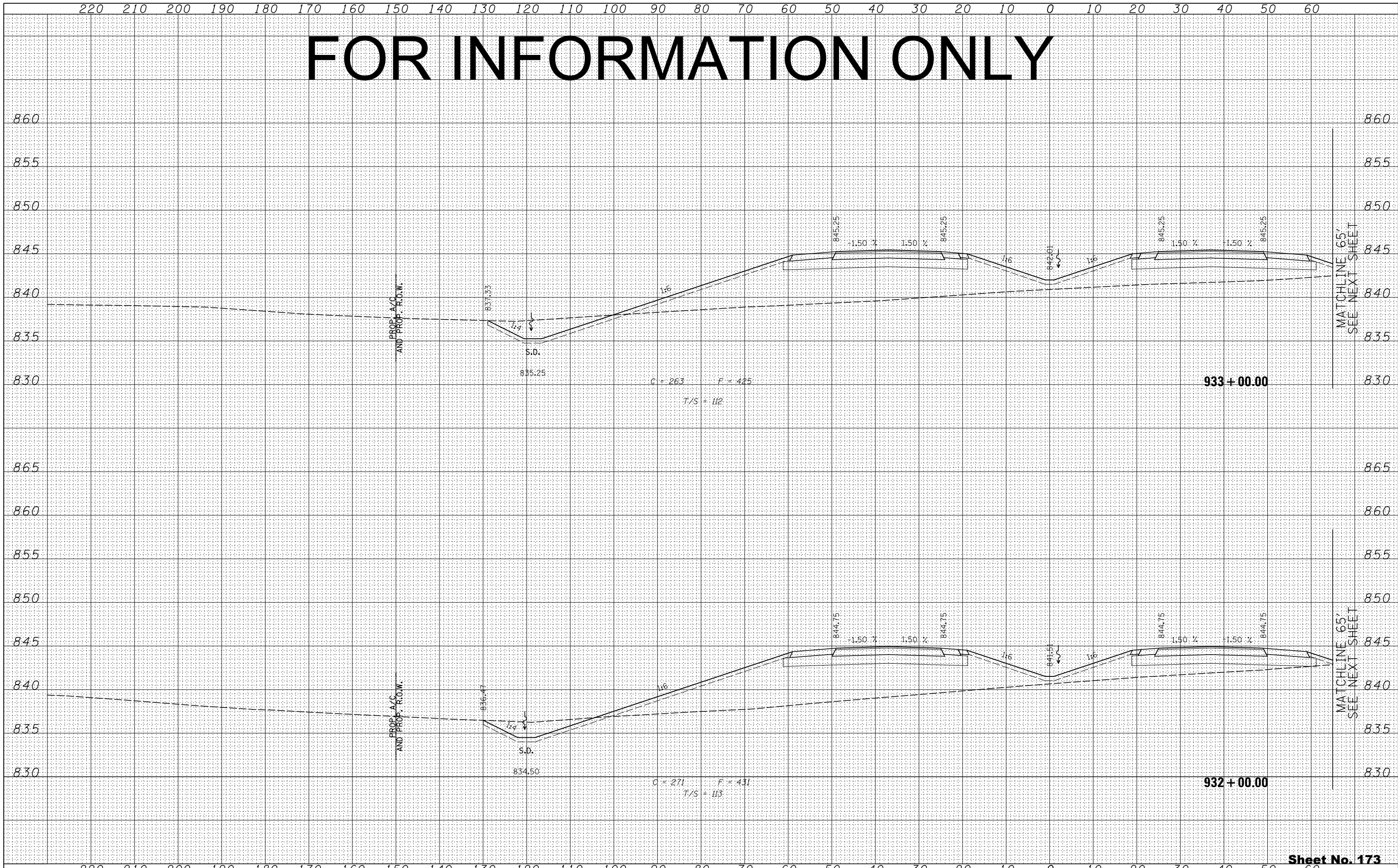
Sheet No. 172  
Total Sheets 309



# FOR INFORMATION ONLY

DATE	
BY	
FINAL SURVEY	SURVEYED
NOTE BOOK	PLOTTED
NO.	TEMPLATE
	AREAS
	CHECKED

DATE	
BY	
ORIGINAL SURVEY	SURVEYED
NOTE BOOK	PLOTTED
NO.	TEMPLATE
	AREAS
	CHECKED



FILE NAME = ...D284983-sht-xssht-IL2.dgn

USER NAME =	DESIGNED - RDT	REVISED -
	DRAWN - RDT	REVISED -
PLOT SCALE =	CHECKED - GC	REVISED -
PLOT DATE	DATE - 10/10/2012	REVISED -

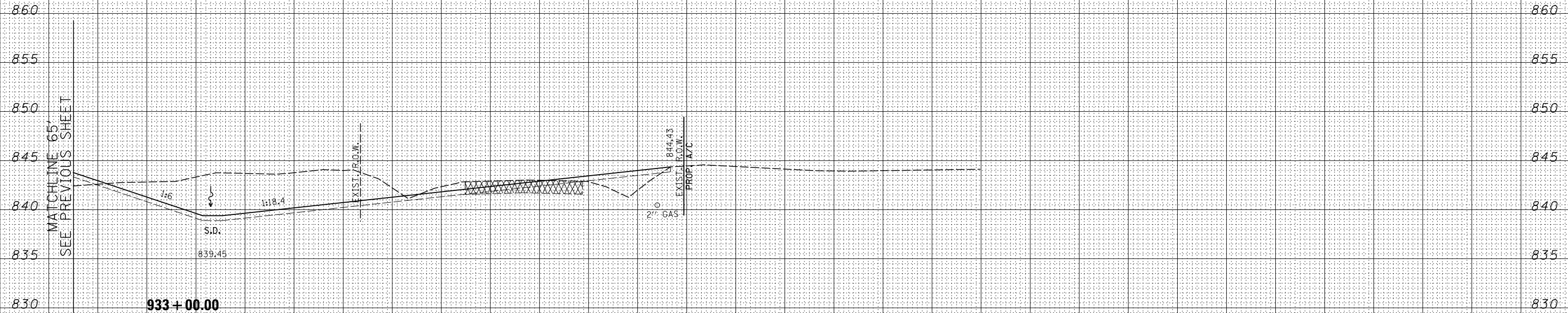
STATE OF ILLINOIS  
DEPARTMENT OF TRANSPORTATION

ILLINOIS ROUTE 2  
CROSS SECTIONS  
H: 1"=10'  
SCALE: V: 1"=5'  
SHEET NO. 410 OF 546 SHEETS STA. 932+00.00 TO STA. 933+00.00

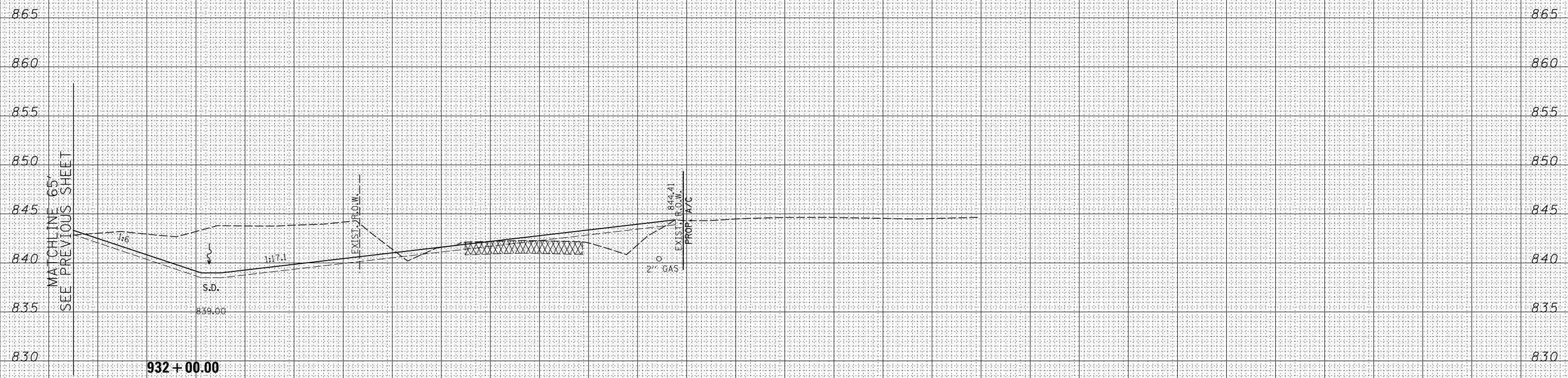
FAP 734 Contract No. 64L20  
Section (77) TREE REMOVAL

# FOR INFORMATION ONLY

BY	DATE
FINAL SURVEY	SURVEYED
NOTE BOOK	PLOTTED
NO.	TEMPLATE
	AREAS CHECKED



BY	DATE
ORIGINAL SURVEY	SURVEYED
NOTE BOOK	PLOTTED
NO.	TEMPLATE
	AREAS CHECKED



FILE NAME =  
...D284983-sht-ssht-IL2.dgn

USER NAME =	DESIGNED - RDT	REVISED -
	DRAWN - RDT	REVISED -
PLOT SCALE =	CHECKED - GC	REVISED -
PLOT DATE	DATE - 10/10/2012	REVISED -

STATE OF ILLINOIS  
DEPARTMENT OF TRANSPORTATION

ILLINOIS ROUTE 2  
CROSS SECTIONS  
H: 1"=10'  
SCALE: V: 1"=5'

SHEET NO. 411 OF 546 SHEETS  
STA. 932+00.00 TO STA. 933+00.00


FAP 734 Contract No. 64L20  
Section (77) TREE REMOVAL



# FOR INFORMATION ONLY

BY	DATE
FINAL SURVEY	SURVEYED
NOTE BOOK	PLOTTED
NO.	TEMPLATE
	AREAS CHECKED
	AREAS CHECKED

BY	DATE
ORIGINAL SURVEY	SURVEYED
NOTE BOOK	PLOTTED
NO.	TEMPLATE
	AREAS CHECKED
	AREAS CHECKED



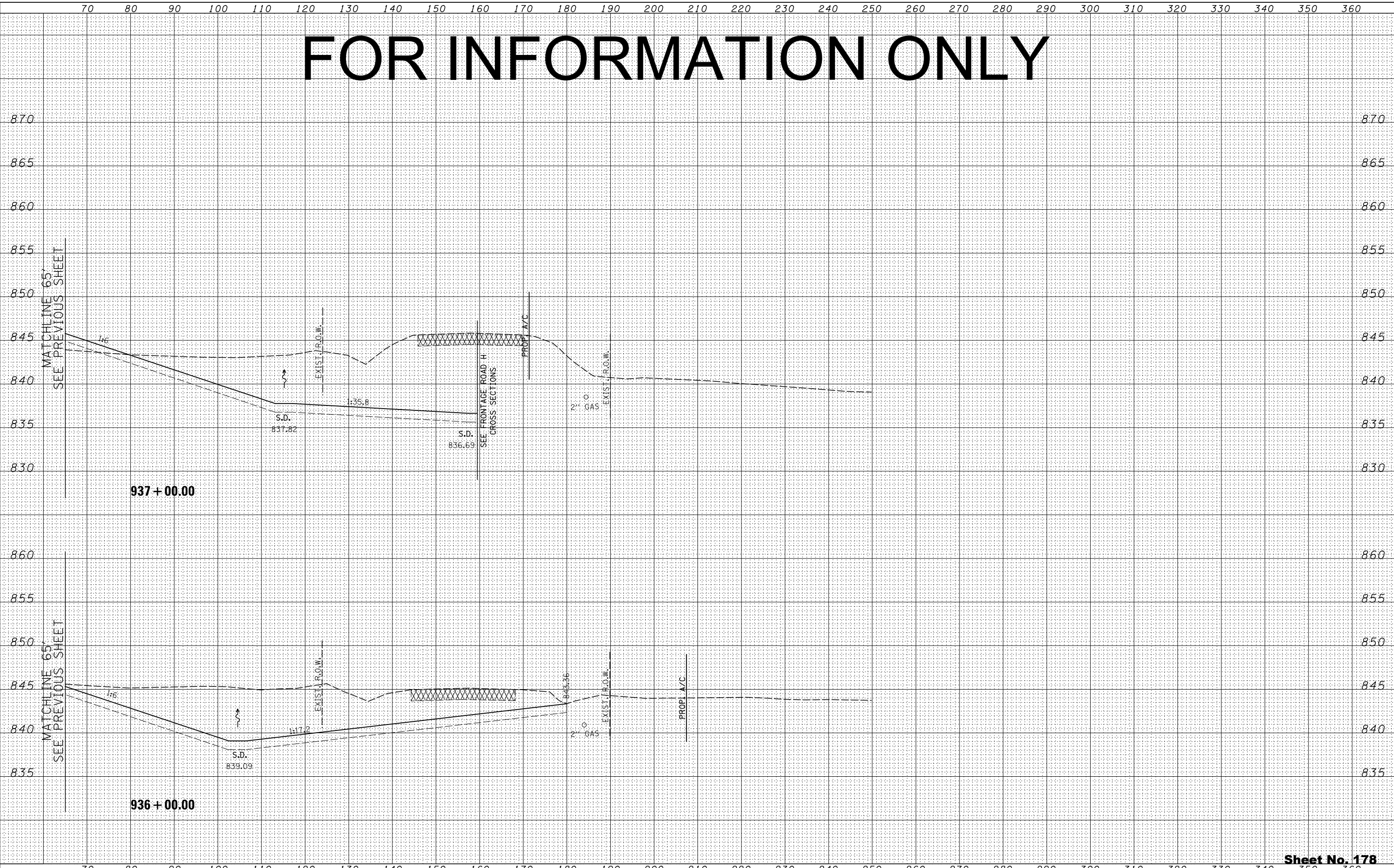




# FOR INFORMATION ONLY

DATE	
BY	
FINAL SURVEY	SURVEYED
NOTE BOOK	PLOTTED
NO.	TEMPLATE
	AREAS CHECKED

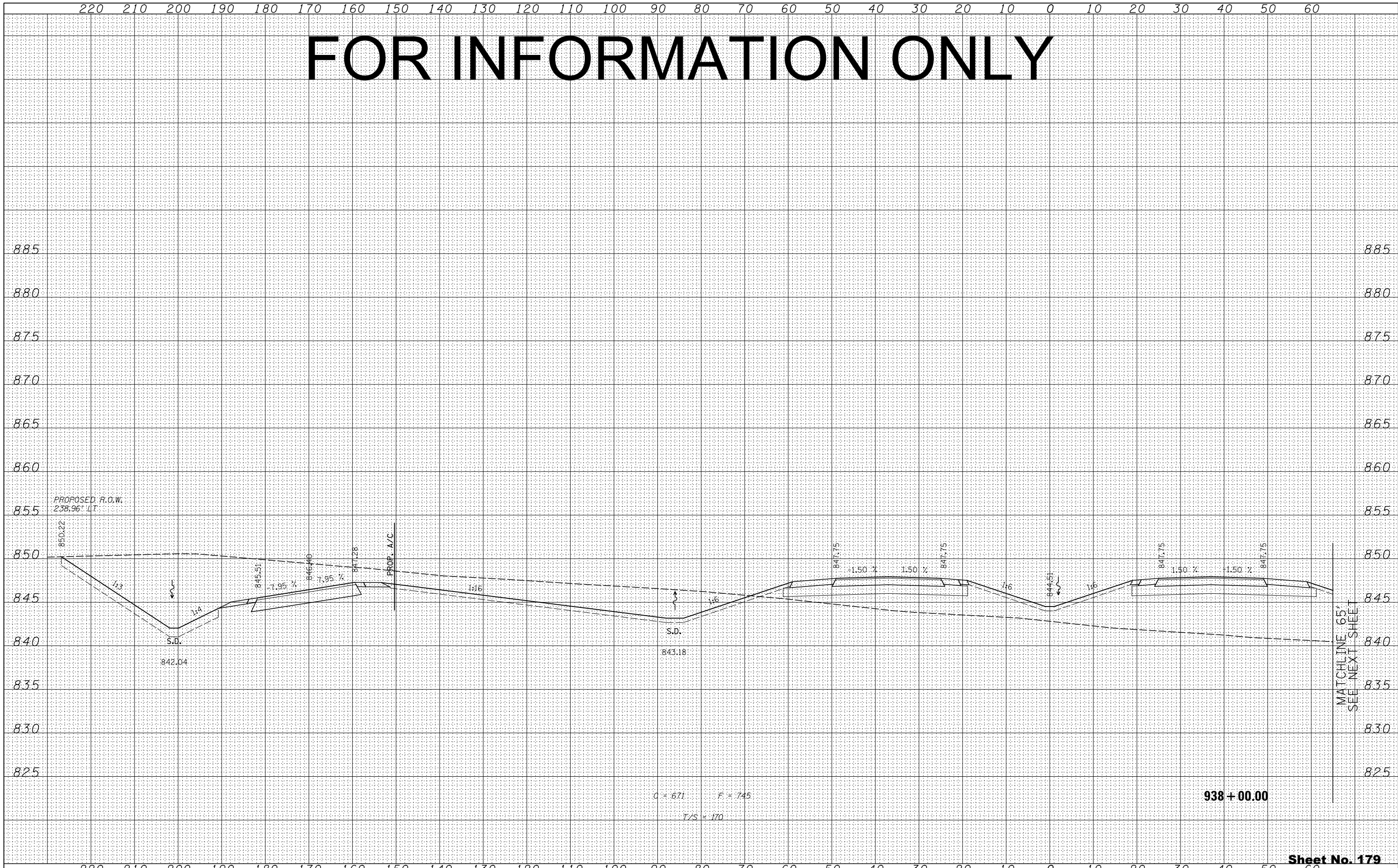
DATE	
BY	
ORIGINAL SURVEY	SURVEYED
NOTE BOOK	PLOTTED
NO.	TEMPLATE
	AREAS CHECKED



# FOR INFORMATION ONLY

DATE	
BY	
FINAL SURVEY	SURVEYED
NOTE BOOK	PLOTTED
NO.	TEMPLATE
	AREAS
	CHECKED

DATE	
BY	
ORIGINAL SURVEY	SURVEYED
NOTE BOOK	PLOTTED
NO.	TEMPLATE
	AREAS
	CHECKED



FILE NAME = ... \D284983-sht-xssht-1L2.dgn

USER NAME =	DESIGNED - RDT	REVISED -
	DRAWN - RDT	REVISED -
PLOT SCALE =	CHECKED - GC	REVISED -
PLOT DATE	DATE - 10/10/2012	REVISED -

STATE OF ILLINOIS  
DEPARTMENT OF TRANSPORTATION

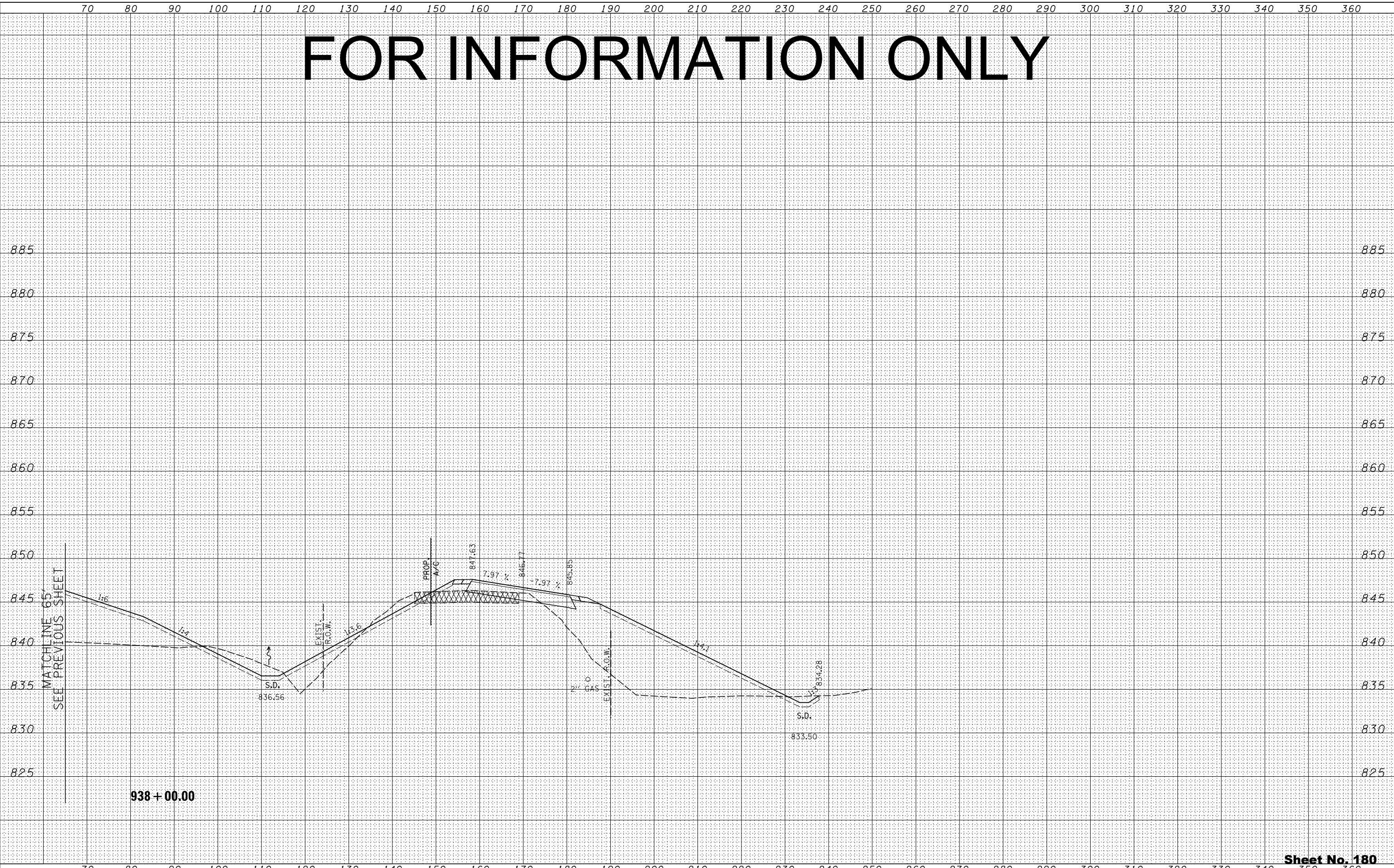
ILLINOIS ROUTE 2  
CROSS SECTIONS  
H: 1"=10'  
SCALE: V: 1"=5'  
SHEET NO. 416 OF 546 SHEETS  
STA. 938+00.00 TO STA. 938+00.00

FAP 734 Contract No. 64L20  
Section (77) TREE REMOVAL  
Sheet No. 179  
Total Sheets 309

# FOR INFORMATION ONLY

BY	DATE
FINAL SURVEY	SURVEYED
NOTE BOOK	PLOTTED
NO.	TEMPLATE
	AREAS CHECKED
	AREAS CHECKED

BY	DATE
ORIGINAL SURVEY	SURVEYED
NOTE BOOK	PLOTTED
NO.	TEMPLATE
	AREAS CHECKED
	AREAS CHECKED



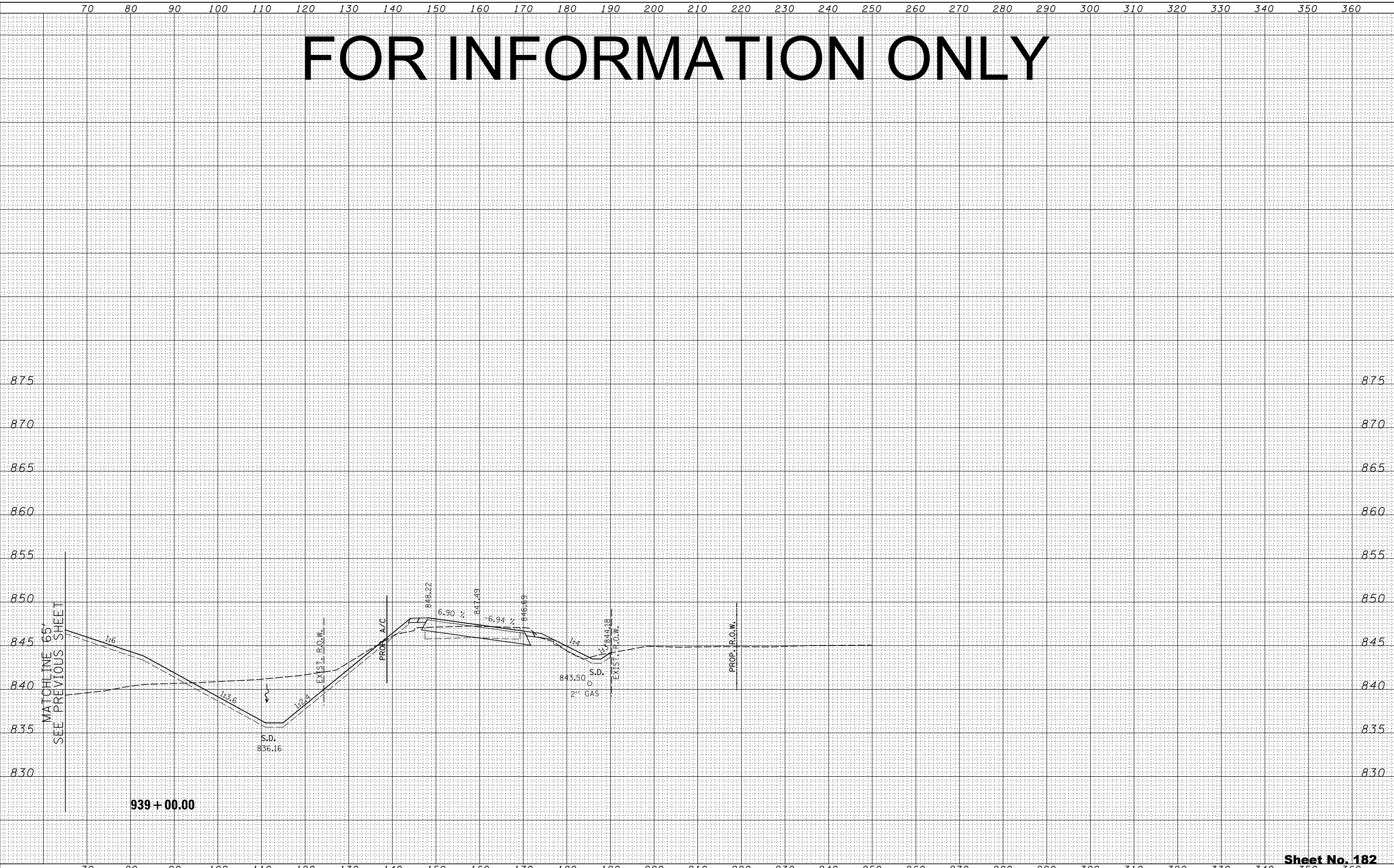




# FOR INFORMATION ONLY

BY	DATE
FINAL SURVEY	SURVEYED
NOTE BOOK	PLOTTED
NO.	TEMPLATE
	AREAS CHECKED
	AREAS CHECKED

BY	DATE
ORIGINAL SURVEY	SURVEYED
NOTE BOOK	PLOTTED
NO.	TEMPLATE
	AREAS CHECKED
	AREAS CHECKED



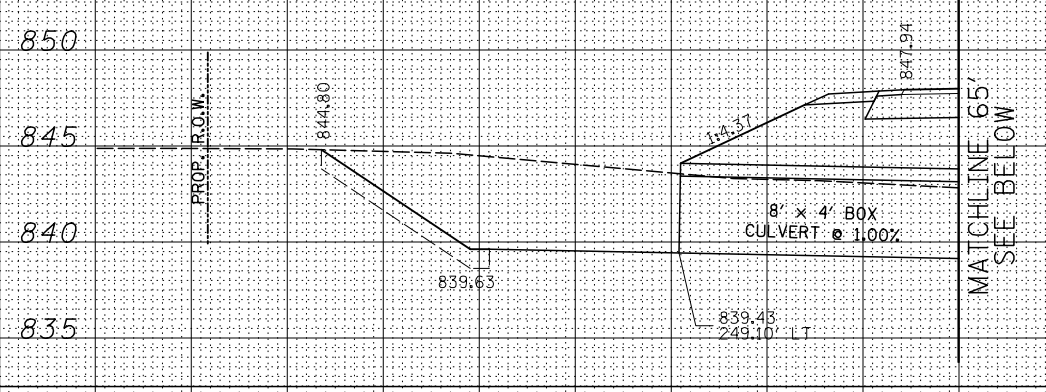
939 + 00.00

# FOR INFORMATION ONLY

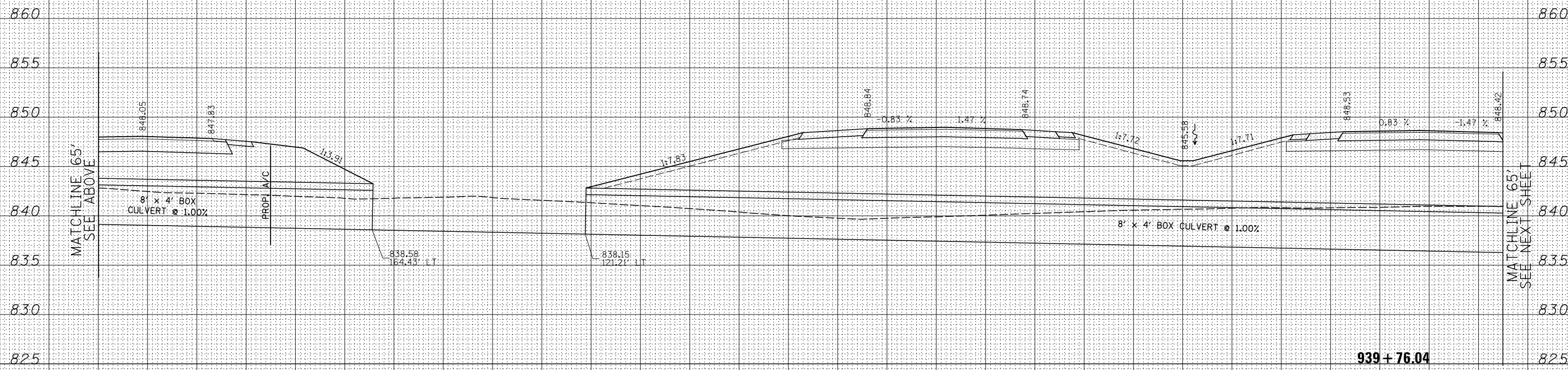
220 210 200 190 180 170 160 150 140 130 120 110 100 90 80 70 60 50 40 30 20 10 0 10 20 30 40 50 60

300 290 280 270 260 250 240 230 220

BY	DATE
SURVEYED	
PLOTTED	
TEMPLATE	
AREAS	CHECKED
NO.	



BY	DATE
SURVEYED	
PLOTTED	
TEMPLATE	
AREAS	CHECKED
NO.	



220 210 200 190 180 170 160 150 140 130 120 110 100 90 80 70 60 50 40 30 20 10 0 10 20 30 40 50 60

FILE NAME - ... \D284983-sht-xssht-IL2.dgn

USER NAME -	DESIGNED - RDT	REVISED -
	DRAWN - RDT	REVISED -
PLOT SCALE -	CHECKED - GC	REVISED -
PLOT DATE	DATE - 10/10/2012	REVISED -

STATE OF ILLINOIS  
DEPARTMENT OF TRANSPORTATION


ILLINOIS ROUTE 2  
CROSS SECTIONS  
H: 1"=10'  
SCALE: V: 1"=5'  
SHEET NO. 420 OF 546 SHEETS STA. 939+76.04 TO STA. 939+76.04

FAP 734 Contract No. 64L20  
Section (77) TREE REMOVAL

# FOR INFORMATION ONLY

BY	DATE
FINAL SURVEY	SURVEYED
NOTE BOOK	PLOTTED
NO.	TEMPLATE
	AREAS CHECKED
	AREAS CHECKED

BY	DATE
ORIGINAL SURVEY	SURVEYED
NOTE BOOK	PLOTTED
NO.	TEMPLATE
	AREAS CHECKED
	AREAS CHECKED



939+76.04

FILE NAME =	USER NAME =
...D284983-sht-xssht-IL2.dgn	DESIGNED - RDT
	DRAWN - RDT
	CHECKED - GC
	DATE - 10/10/2012

DESIGNED - RDT	REVISED -
DRAWN - RDT	REVISED -
CHECKED - GC	REVISED -
DATE - 10/10/2012	REVISED -

STATE OF ILLINOIS  
DEPARTMENT OF TRANSPORTATION

ILLINOIS ROUTE 2  
CROSS SECTIONS

H: 1"=10'  
SCALE: V: 1"=5'  
SHEET NO. 421 OF 546 SHEETS STA. 939+76.04 TO STA. 939+76.04

FAP 734 Contract No. 64L20  
Section (77) TREE REMOVAL

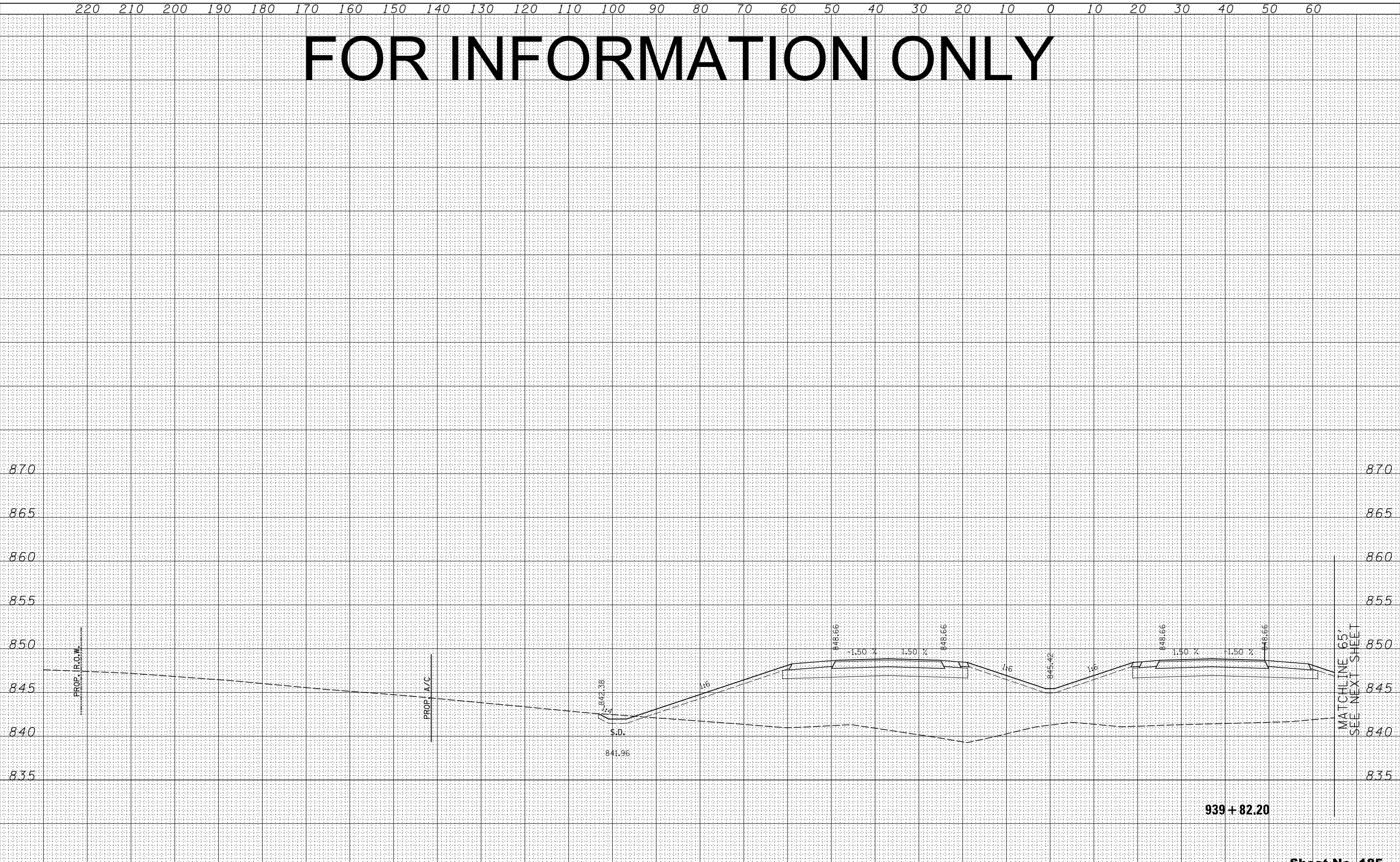
Sheet No. 184  
Total Sheets 309



# FOR INFORMATION ONLY

BY	DATE
FINAL SURVEY	SURVEYED
NOTE BOOK	PLOTTED
NO.	TEMPLATE
	AREAS CHECKED

BY	DATE
ORIGINAL SURVEY	SURVEYED
NOTE BOOK	PLOTTED
NO.	TEMPLATE
	AREAS CHECKED



939 + 82.20

FILE NAME -	USER NAME -	DESIGNED - RDT	REVISED -
...D284983-sht-xssht-IL2.dgn		DRAWN - RDT	REVISED -
	PLOT SCALE -	CHECKED - GC	REVISED -
	PLOT DATE	DATE - 10/10/2012	REVISED -

**STATE OF ILLINOIS  
DEPARTMENT OF TRANSPORTATION**

**ILLINOIS ROUTE 2  
CROSS SECTIONS**

H: 1"=10'  
SCALE: V: 1"=5' SHEET NO. 422 OF 546 SHEETS STA. 939+82.20 TO STA. 939+82.20

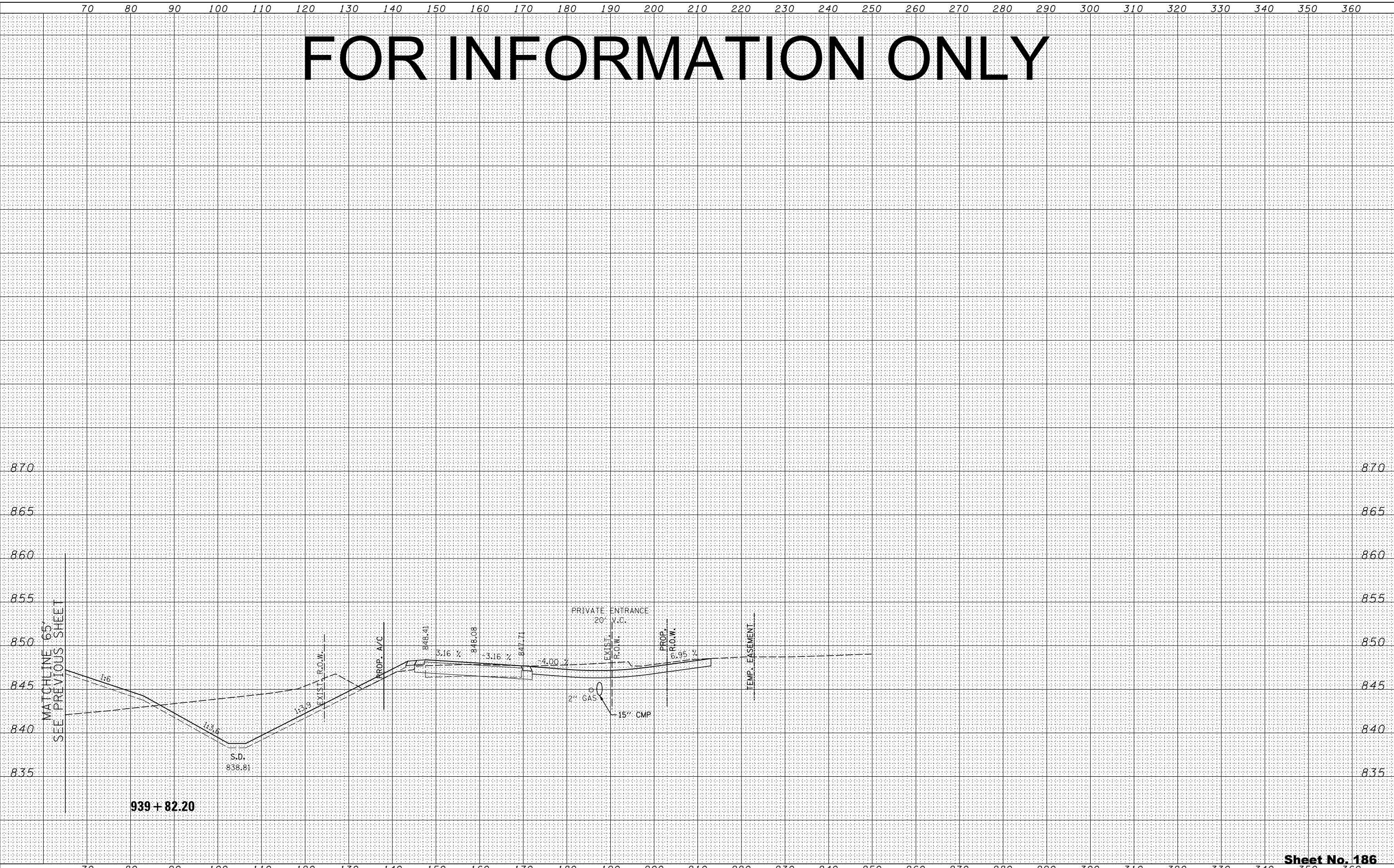
FAP 734 Contract No. 64L20  
Section (77) TREE REMOVAL

**Sheet No. 185**  
Total Sheets 309

# FOR INFORMATION ONLY

BY	DATE
FINAL SURVEY	SURVEYED
NOTE BOOK	PLOTTED
NO.	TEMPLATE
	AREAS CHECKED
	AREAS CHECKED

BY	DATE
ORIGINAL SURVEY	SURVEYED
NOTE BOOK	PLOTTED
NO.	TEMPLATE
	AREAS CHECKED
	AREAS CHECKED



939 + 82.20

Sheet No. 186

Total Sheets 309

FILE NAME =	USER NAME =	DESIGNED - RDT	REVISED -
... \D284983-sht-xssht-IL2.dgn		DRAWN - RDT	REVISED -
	PLOT SCALE =	CHECKED - GC	REVISED -
	PLOT DATE	DATE - 10/10/2012	REVISED -

STATE OF ILLINOIS  
DEPARTMENT OF TRANSPORTATION

ILLINOIS ROUTE 2  
CROSS SECTIONS

H: 1"=10'  
SCALE: V: 1"=5' SHEET NO. 423 OF 546 SHEETS STA. 939+82.20 TO STA. 939+82.20

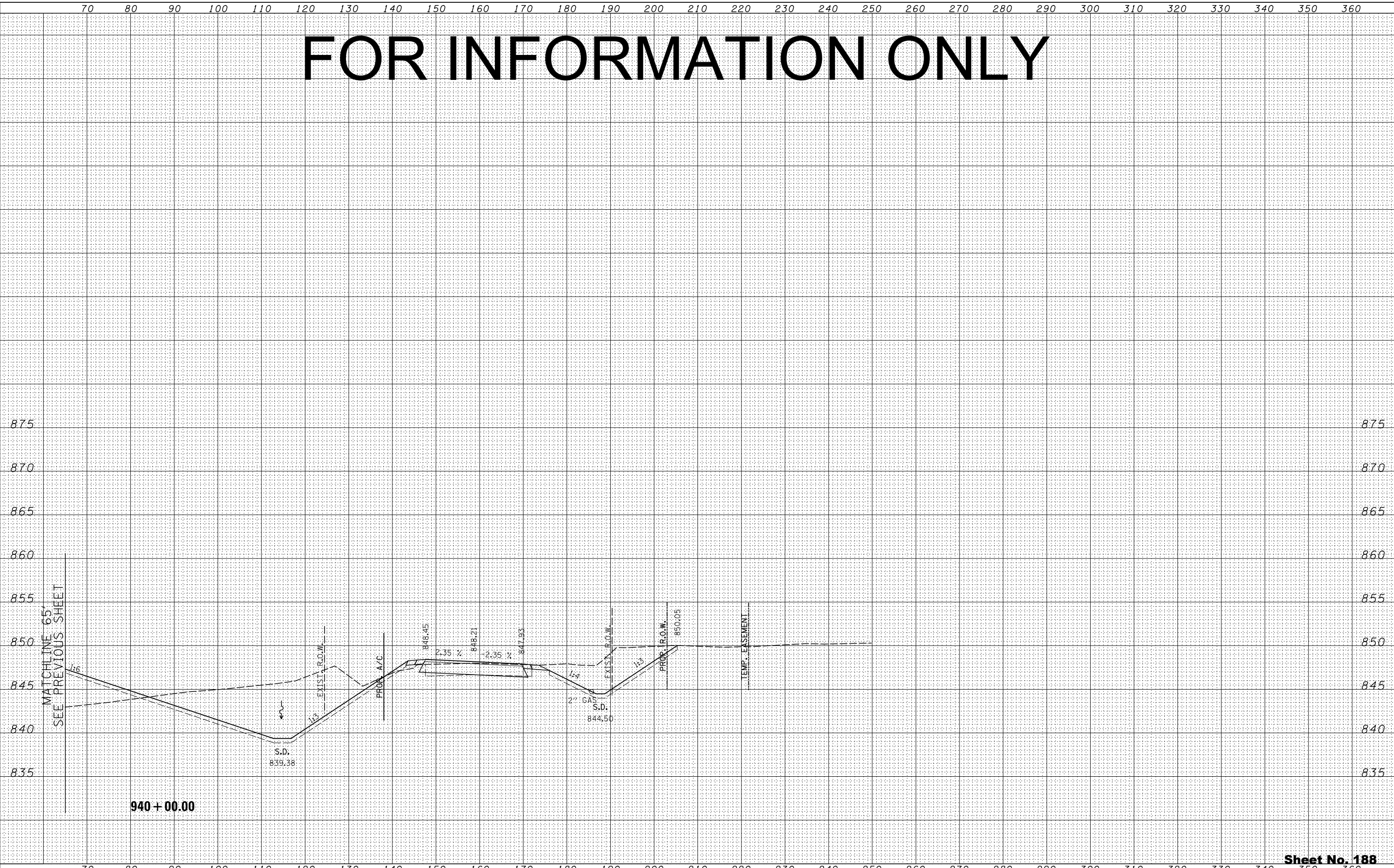
FAP 734 Contract No. 64L20  
Section (77) TREE REMOVAL



# FOR INFORMATION ONLY

BY	DATE
FINAL SURVEY	SURVEYED
NOTE BOOK	PLOTTED
NO.	TEMPLATE
	AREAS CHECKED
	AREAS CHECKED

BY	DATE
ORIGINAL SURVEY	SURVEYED
NOTE BOOK	PLOTTED
NO.	TEMPLATE
	AREAS CHECKED
	AREAS CHECKED

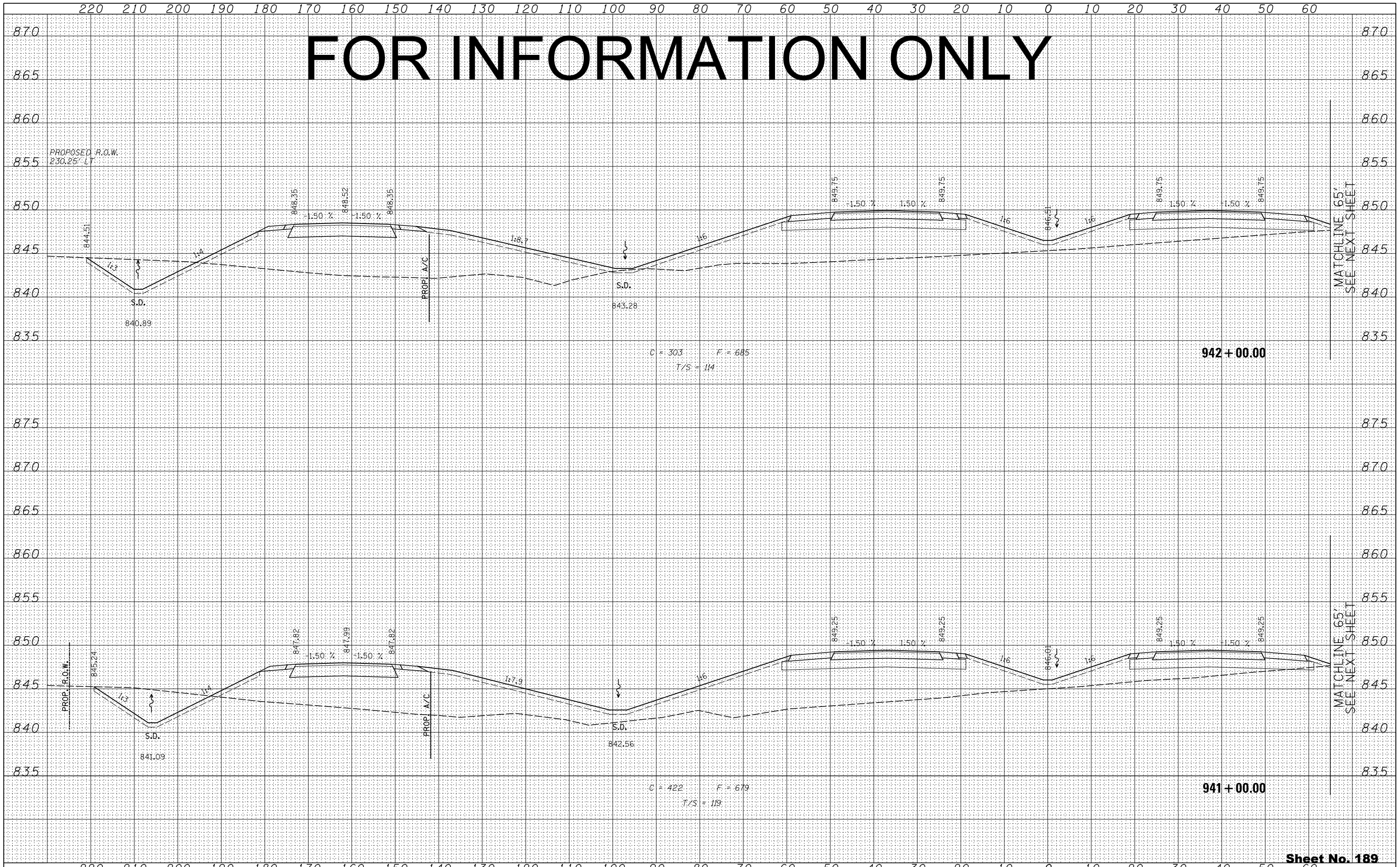




# FOR INFORMATION ONLY

DATE	
BY	
FINAL SURVEY	
SURVEYED	
PLOTTED	
TEMPLATE	
NOTE BOOK	
AREAS	
CHECKED	
NO.	

DATE	
BY	
ORIGINAL SURVEY	
SURVEYED	
PLOTTED	
TEMPLATE	
NOTE BOOK	
AREAS	
CHECKED	
NO.	



FILE NAME = ...D284983-sht-xssht-IL2.dgn

USER NAME =	DESIGNED - RDT	REVISED -
	DRAWN - RDT	REVISED -
PLOT SCALE =	CHECKED - GC	REVISED -
PLOT DATE	DATE - 10/10/2012	REVISED -

STATE OF ILLINOIS  
DEPARTMENT OF TRANSPORTATION

ILLINOIS ROUTE 2  
CROSS SECTIONS

H: 1"=10'  
SCALE: V: 1"=5' SHEET NO. 426 OF 546 SHEETS STA. 941+00.00 TO STA. 942+00.00

Sheet No. 189

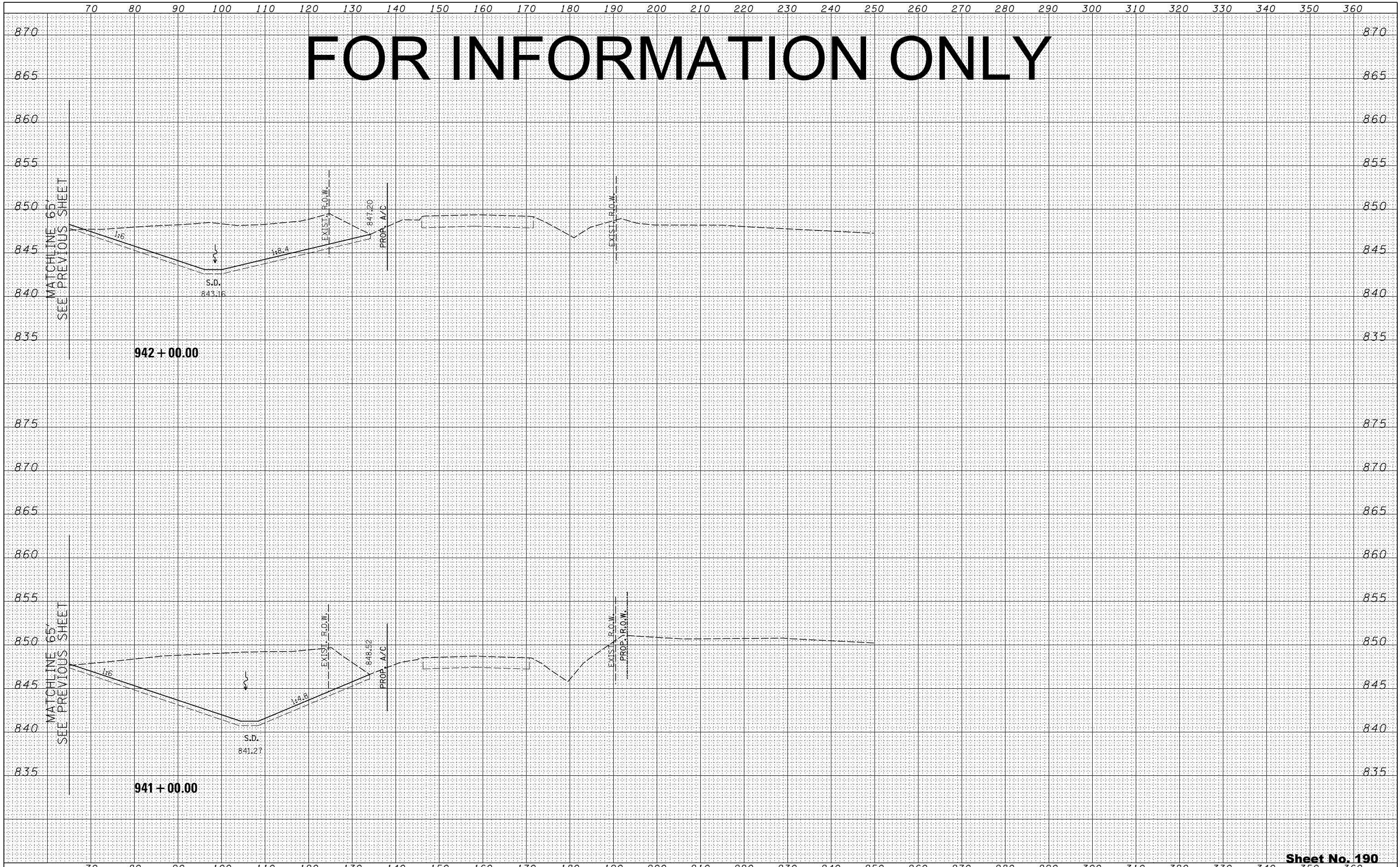
Total Sheets 309

FAP 734 Contract No. 64L20  
Section (77) TREE REMOVAL

# FOR INFORMATION ONLY

BY	DATE
FINAL SURVEY	SURVEYED
NOTE BOOK	PLOTTED
NO.	TEMPLATE
	AREAS CHECKED

BY	DATE
ORIGINAL SURVEY	SURVEYED
NOTE BOOK	PLOTTED
NO.	TEMPLATE
	AREAS CHECKED

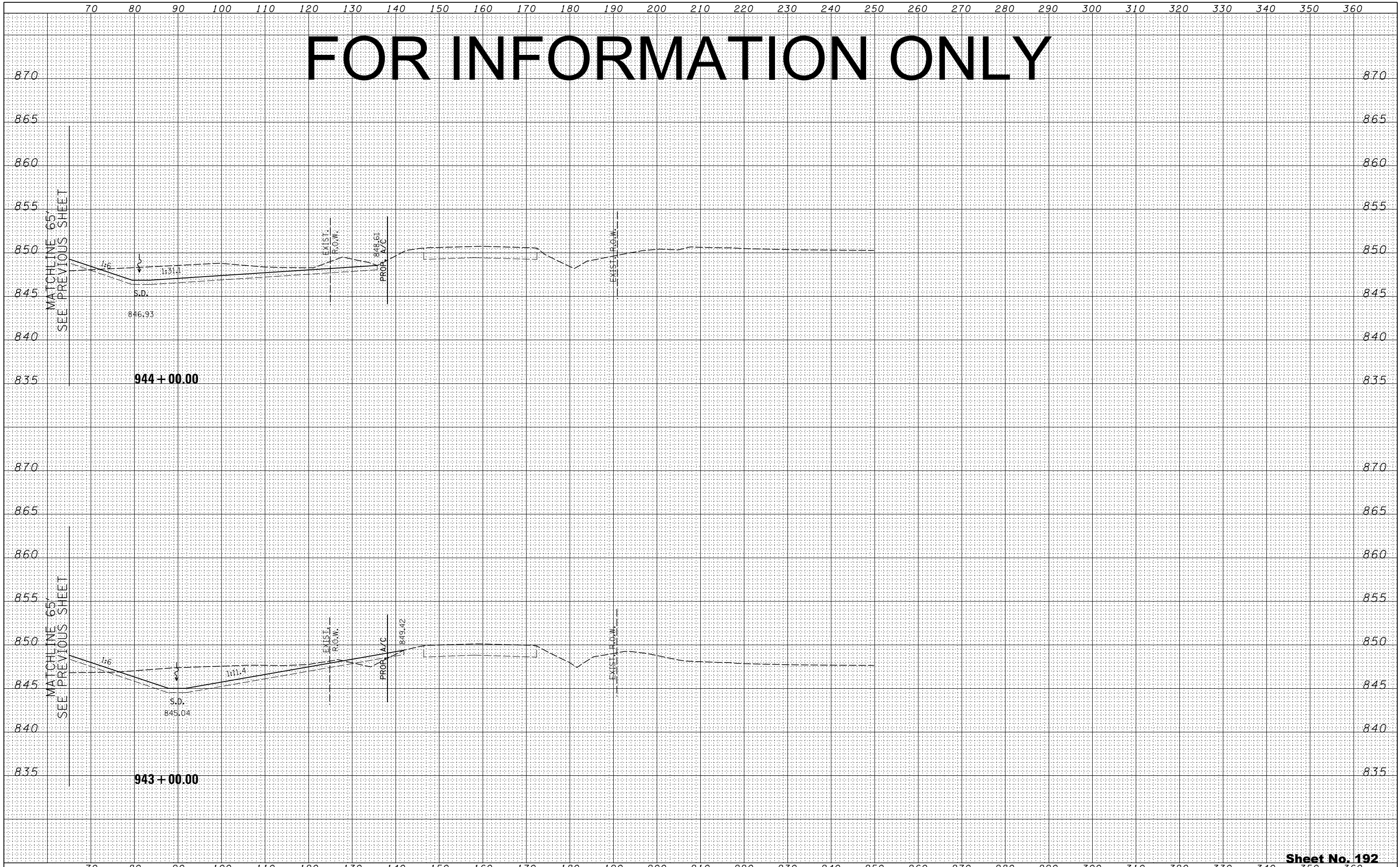




# FOR INFORMATION ONLY

BY	DATE
FINAL SURVEY	SURVEYED
NOTE BOOK	PLOTTED
NO.	TEMPLATE
	AREAS CHECKED
	AREAS CHECKED

BY	DATE
ORIGINAL SURVEY	SURVEYED
NOTE BOOK	PLOTTED
NO.	TEMPLATE
	AREAS CHECKED
	AREAS CHECKED

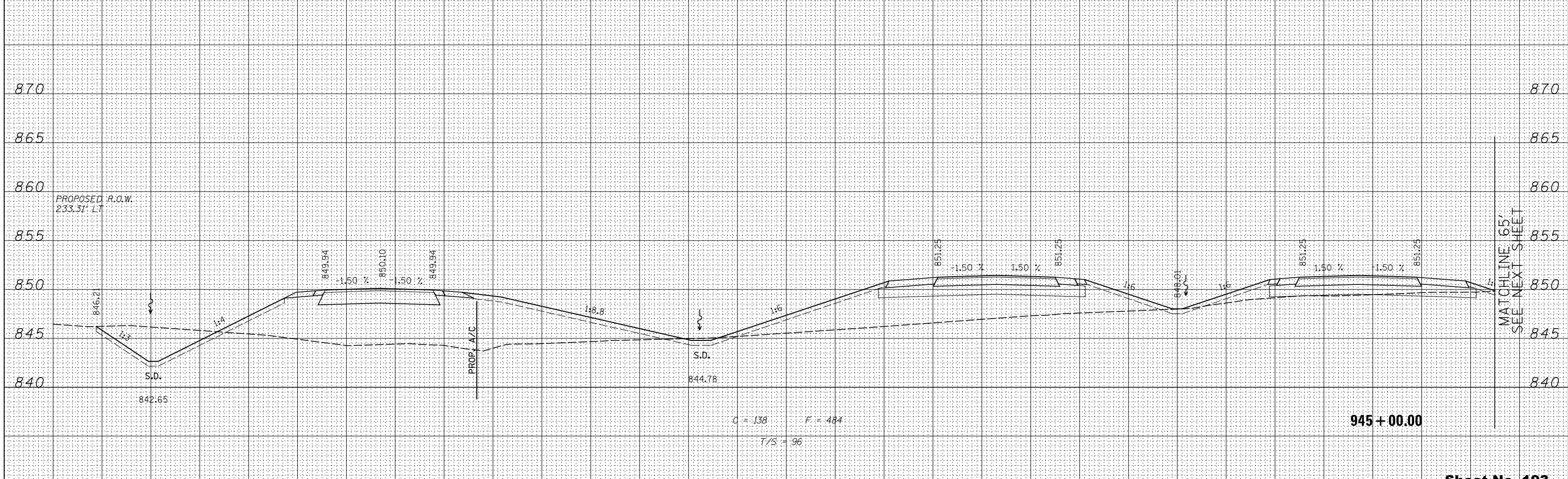
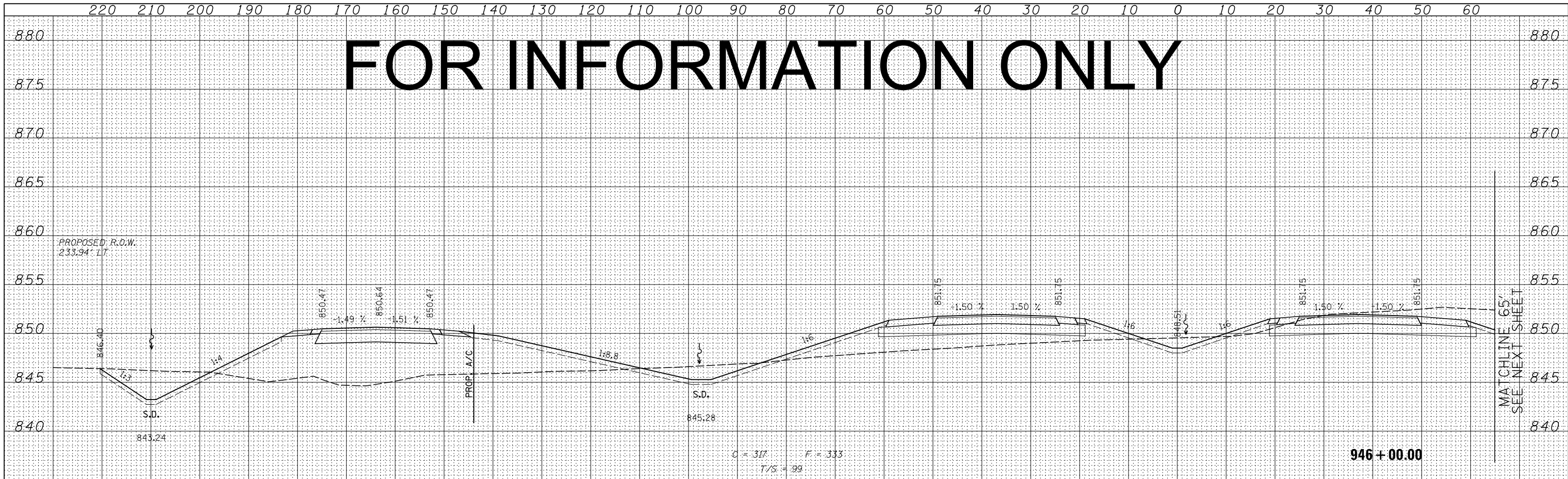




# FOR INFORMATION ONLY

DATE	
BY	
FINAL SURVEY	SURVEYED
NOTE BOOK	PLOTTED
NO.	TEMPLATE
	AREAS
	CHECKED


DATE	
BY	
ORIGINAL SURVEY	SURVEYED
NOTE BOOK	PLOTTED
NO.	TEMPLATE
	AREAS
	CHECKED



# FOR INFORMATION ONLY

BY	DATE
FINAL SURVEY	SURVEYED
NOTE BOOK	PLOTTED
NO.	TEMPLATE
	AREAS CHECKED
	AREAS CHECKED

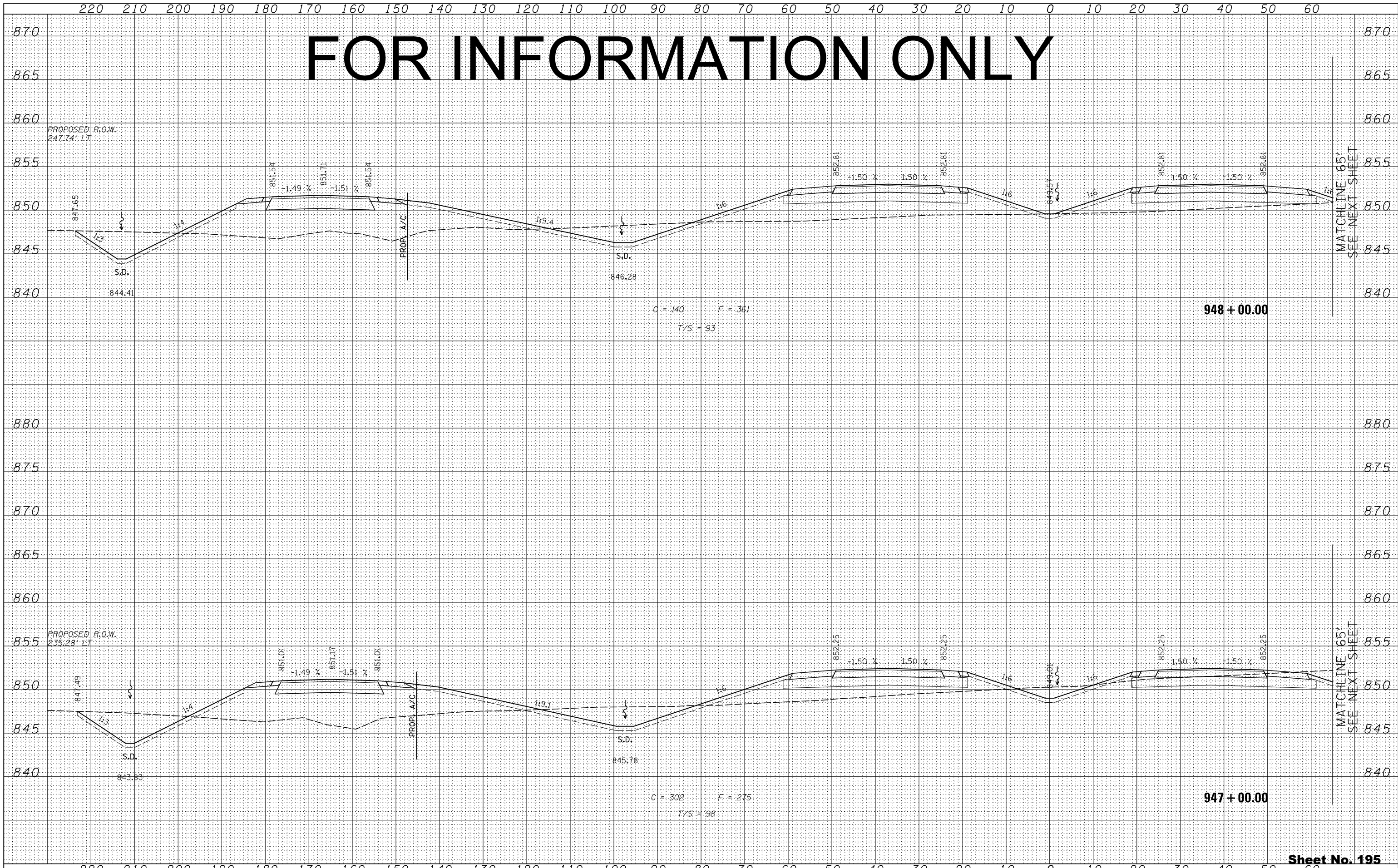
BY	DATE
ORIGINAL SURVEY	SURVEYED
NOTE BOOK	PLOTTED
NO.	TEMPLATE
	AREAS CHECKED
	AREAS CHECKED



# FOR INFORMATION ONLY

DATE	
BY	
FINAL SURVEY	
SURVEYED	
PLOTTED	
TEMPLATE	
NOTE BOOK	
AREAS	
CHECKED	
NO.	

DATE	
BY	
ORIGINAL SURVEY	
SURVEYED	
PLOTTED	
TEMPLATE	
NOTE BOOK	
AREAS	
CHECKED	
NO.	



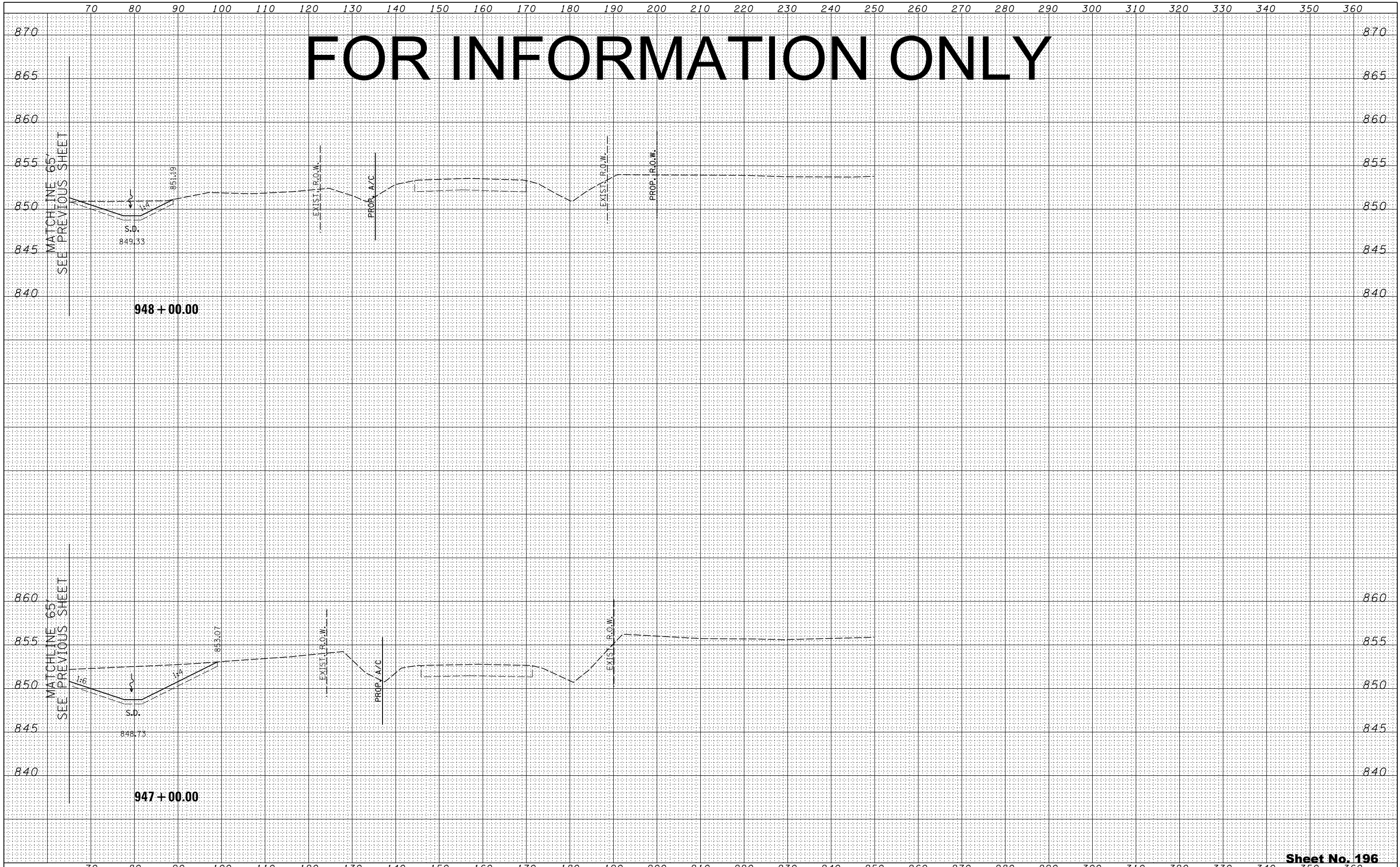
MATCHLINE 65' SEE NEXT SHEET

MATCHLINE 65' SEE NEXT SHEET

# FOR INFORMATION ONLY

BY	DATE
FINAL SURVEY	SURVEYED
NOTE BOOK	PLOTTED
NO.	TEMPLATE
	AREAS CHECKED

BY	DATE
ORIGINAL SURVEY	SURVEYED
NOTE BOOK	PLOTTED
NO.	TEMPLATE
	AREAS CHECKED



FILE NAME = ...D284983-sht-ssht-IL2.dgn	USER NAME =	DESIGNED - RDT	REVISED -
		DRAWN - RDT	REVISED -
		CHECKED - GC	REVISED -
		DATE - 10/10/2012	REVISED -

**STATE OF ILLINOIS  
DEPARTMENT OF TRANSPORTATION**

**ILLINOIS ROUTE 2  
CROSS SECTIONS**

H: 1"=10'  
SCALE: V: 1"=5'

SHEET NO. 433 OF 546 SHEETS | STA. 947+00.00 TO STA. 948+00.00

**Sheet No. 196**  
Total Sheets 309

FAP 734 Contract No. 64L20  
Section (77) TREE REMOVAL

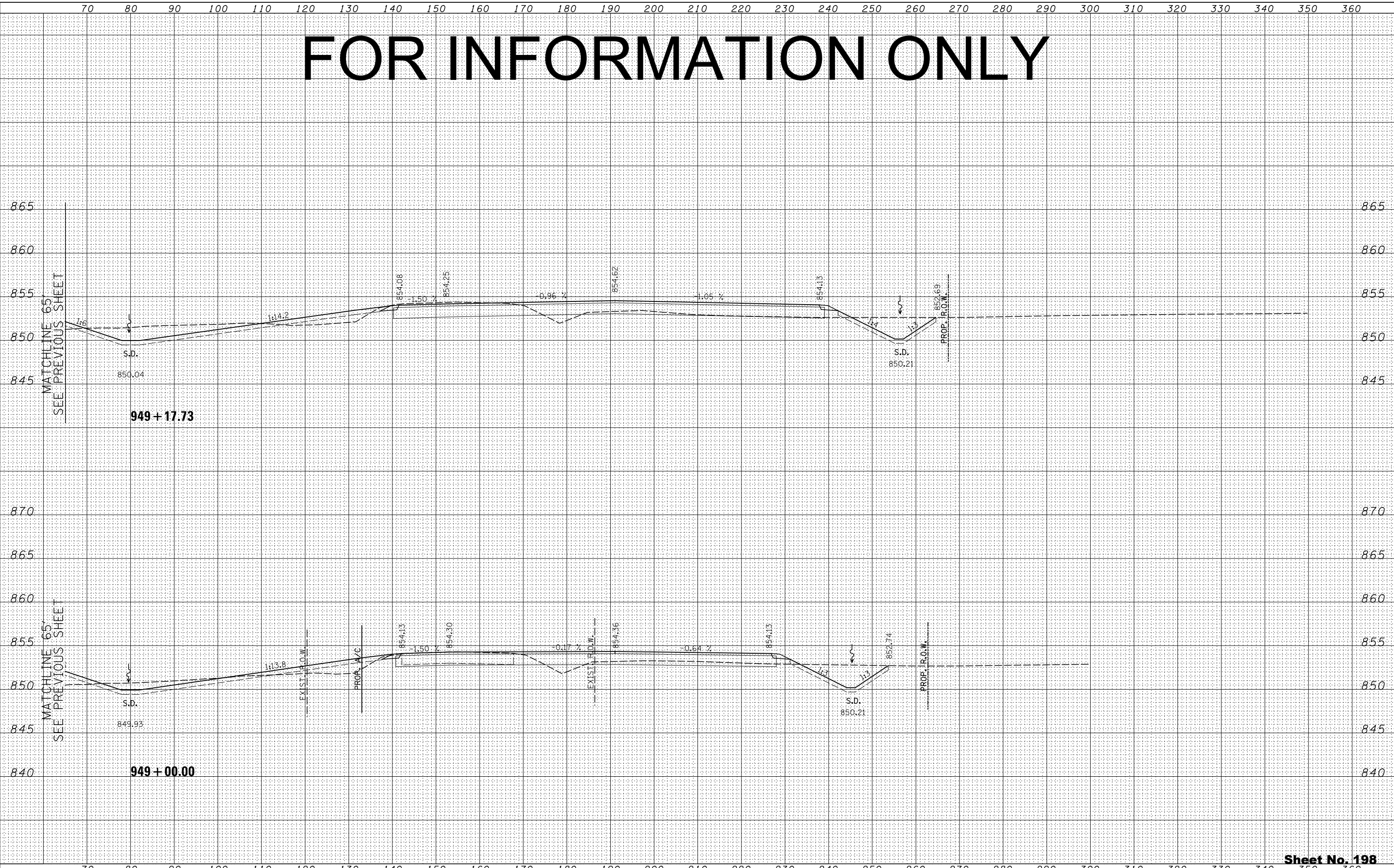




# FOR INFORMATION ONLY

BY	DATE
FINAL SURVEY	SURVEYED
NOTE BOOK	PLOTTED
NO.	TEMPLATE
	AREAS CHECKED
	AREAS CHECKED

BY	DATE
ORIGINAL SURVEY	SURVEYED
NOTE BOOK	PLOTTED
NO.	TEMPLATE
	AREAS CHECKED
	AREAS CHECKED



FILE NAME = ... \D284983-sht-xssht-IL2.dgn

USER NAME =	DESIGNED - RDT	REVISED -
	DRAWN - RDT	REVISED -
PLOT SCALE =	CHECKED - GC	REVISED -
PLOT DATE	DATE - 10/10/2012	REVISED -

STATE OF ILLINOIS  
DEPARTMENT OF TRANSPORTATION

ILLINOIS ROUTE 2  
CROSS SECTIONS  
H: 1"=10'  
SCALE: V: 1"=5'  
SHEET NO. 435 OF 546 SHEETS  
STA. 949+00.00 TO STA. 949+17.73

FAP 734 Contract No. 64L20  
Section (77) TREE REMOVAL  
Sheet No. 198  
Total Sheets 309



