

STATE OF ILLINOIS

DEPARTMENT OF TRANSPORTATION

DIVISION OF HIGHWAYS

PROPOSED
HIGHWAY PLANS

FAI ROUTE 80 (I-80)
SECTION (50-2) I-3
PROJECT: ACHSIP-0080(404)
SUPERELEVATION CORRECTION &
GUARDRAIL EXTENSION
LASALLE COUNTY

C-93-059-16

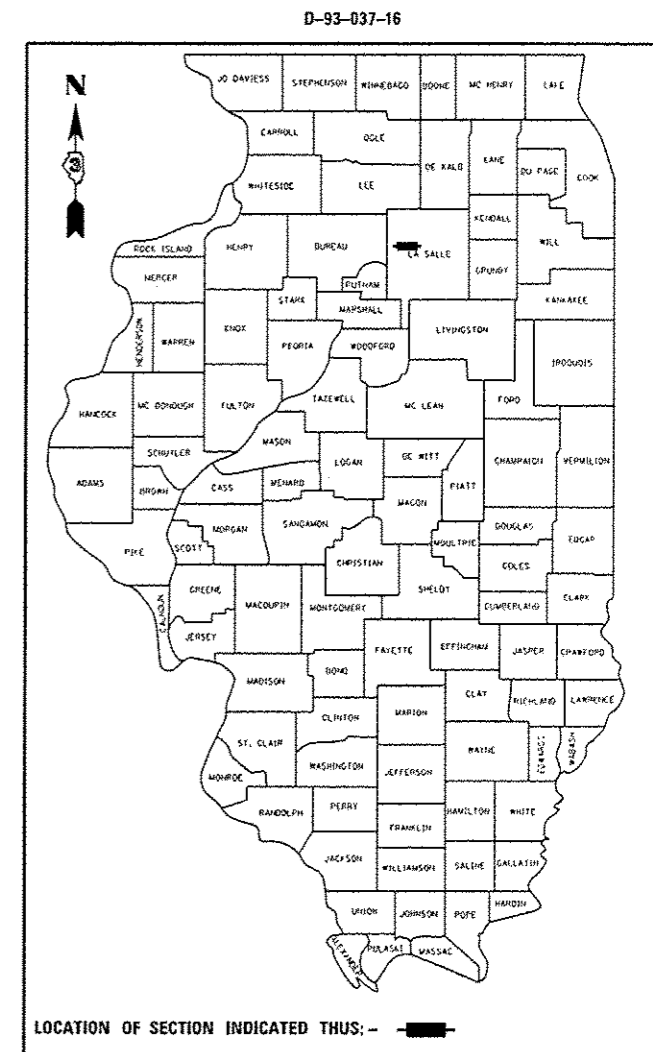
F.A.I. RTE.	SECTION	COUNTY	TOTAL SHEETS	SHEET NO.
80	(50-2) I-3	LASALLE	38	1
		ILLINOIS	CONTRACT NO. 66F29	

INDEX OF SHEETS

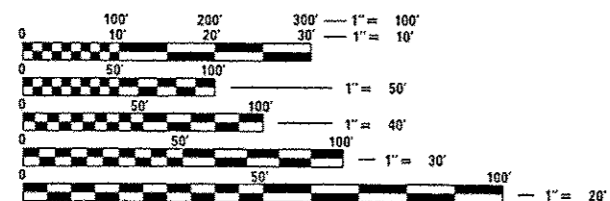
1	COVER SHEET
2	GENERAL NOTES AND COMMITMENTS
3-6	SUMMARY OF QUANTITIES
7-8	TYPICAL SECTIONS
9-10	SCHEDULES
11-12	LAYOUT MAP & GUARDRAIL PLAN
13-15	DETAILS
16-38	CROSS SECTIONS

LIST OF ILLINOIS DOT HIGHWAY STANDARDS

000001-06	STANDARD SYMBOLS, ABBREVIATIONS AND PATTERNS
001001-02	AREAS OF REINFORCEMENT BARS
001006	DECIMAL OF AN INCH AND OF A FOOT
202001-01	EARTH MEDIAN DITCH CHECK
280001-07	TEMPORARY EROSION CONTROL SYSTEMS
420001-08	PAVEMENT JOINTS
482001-02	HMA SHOULDER ADJACENT TO FLEXIBLE PAVEMENT
483001-04	PCC SHOULDER
542401-02	METAL END SECTION FOR PIPE CULVERTS
610001-06	SHOULDER INLET WITH CURB
630001-10	STEEL PLATE BEAM GUARDRAIL
630301-06	SHOULDER WIDENING FOR TYPE 1 (SPECIAL) GUARDRAIL TERMINALS
642001-02	SHOULDER RUMBLE STRIPS, 16 INCH
701101-05	OFF-ROAD OPERATIONS, MULTILANE, 15' (4.5 m) TO 24' (600 mm) FROM PAVEMENT EDGE
701106-02	OFF-ROAD OPERATIONS, MULTILANE, MORE THAN 15' (4.5 m) AWAY
701401-09	LANE CLOSURE, FREEWAY/EXPRESSWAY
701411-09	LANE CLOSURE, MULTILANE, AT ENTRANCE OR EXIT RAMP FOR SPEEDS ≥ 45 MPH
701426-08	LANE CLOSURE, MULTILANE INTERMITTENT OR MOVING OPERATION, FOR SPEEDS ≥ 45 MPH
701428-01	TRAFFIC CONTROL, SETUP AND REMOVAL, FREEWAY/EXPRESSWAY
701901-05	TRAFFIC CONTROL DEVICES
725001	OBJECT AND TERMINAL MARKERS
780001-05	TYPICAL PAVEMENT MARKINGS
781001-04	TYPICAL APPLICATIONS RAISED REFLECTIVE PAVEMENT MARKERS



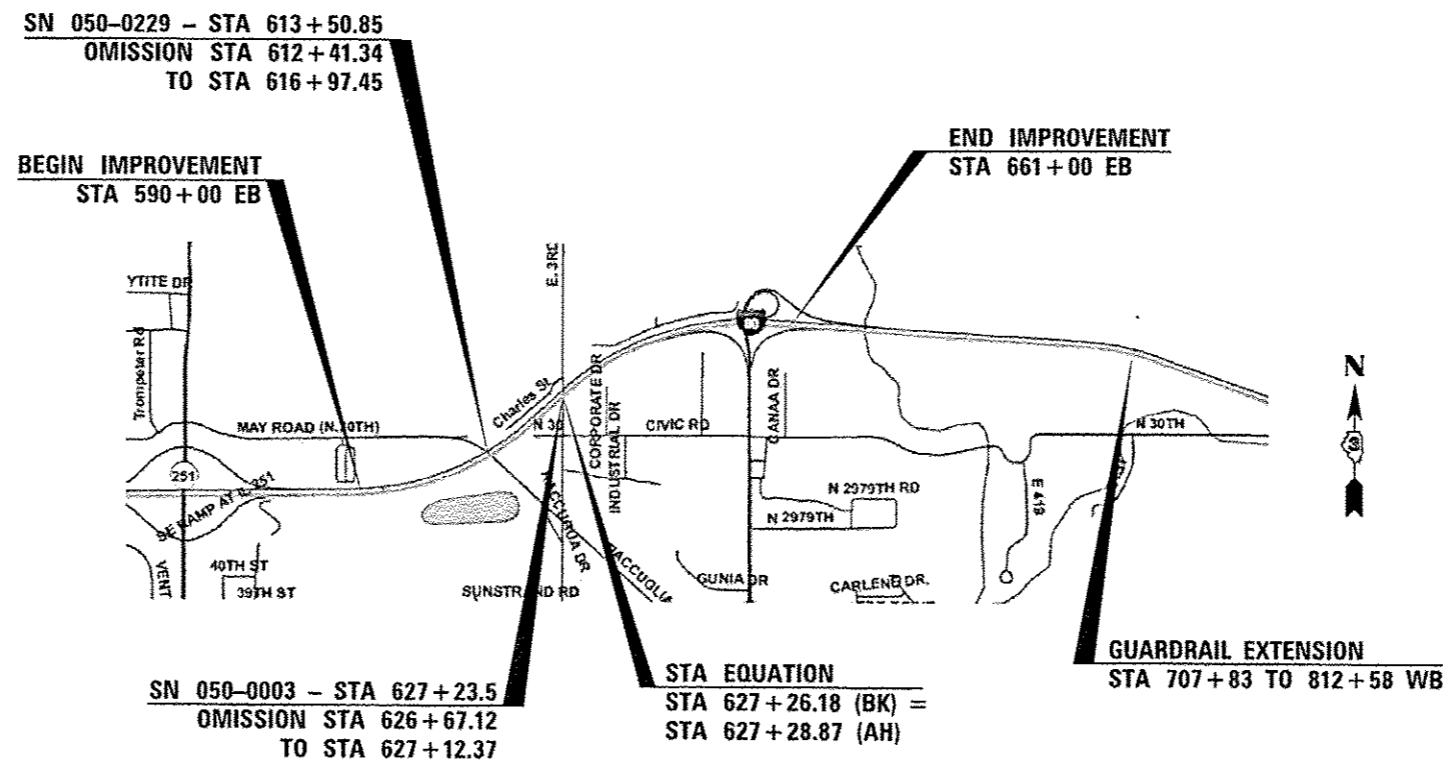
INTERSTATE
2015 ADT = 27400
P.C. = 61.4% S.U. = 4.7% M.U. = 33.9%



FULL SIZE PLANS HAVE BEEN PREPARED USING STANDARD ENGINEERING SCALES. REDUCED SIZED PLANS WILL NOT CONFORM TO STANDARD SCALES. IN MAKING MEASUREMENTS ON REDUCED PLANS, THE ABOVE SCALES MAY BE USED.

J.U.L.I.E.
JOINT UTILITY LOCATION INFORMATION FOR EXCAVATION
1-800-892-0123
OR 811

PROJECT ENGINEER JOE KANNEL, P.E.
UNIT CHIEF MICHELE LINDEMANN, P.E.
DISTRICT 3 NO. (815) 434-6131
CONTRACT NO. 66F29



LOCATION MAP
N.T.S.

GROSS LENGTH = 7097.31 FT. = 1.344 MILE
NET LENGTH = 6595.95 FT. = 1.249 MILE

STATE OF ILLINOIS
DEPARTMENT OF TRANSPORTATION

SUBMITTED March 24 2016
Paul Coeters
REGIONAL ENGINEER

Maureen M. Addis, P.E.
ENGINEER OF DESIGN AND ENVIRONMENT

Oliver Osman, P.E.
DIRECTOR OF HIGHWAYS, CHIEF ENGINEER

PRINTED BY THE AUTHORITY
OF THE STATE OF ILLINOIS

GENERAL NOTES

THE THICKNESS OF HMA SHOWN ON THE PLANS IS THE NOMINAL THICKNESS. DEVIATIONS FROM THE NOMINAL THICKNESS WILL BE PERMITTED WHEN SUCH DEVIATIONS OCCUR DUE TO IRREGULARITIES IN THE EXISTING SURFACE OR BASE ON WHICH THE HMA IS PLACED.

BEFORE ORDERING PIPE CULVERTS OR PIPE DRAINS, THE CONTRACTOR SHALL CONSULT THE ENGINEER FOR EXACT LENGTHS.

EXCEPT AS NOTED ON THE PLANS, PAVEMENT GRADES SHOWN ARE AT THE TOP OF PAVEMENT SURFACES.

THE ENGINEER WILL BE THE SOLE JUDGE CONCERNING CURING TIME FOR THE VARIOUS HMA LIFTS.

FOR STABILIZATION, ALL TYPE III BARRICADES WILL REQUIRE A MINIMUM OF FOUR SAND BAGS PER BARRICADE.

SEEDING WILL NOT BE PERMITTED AT ANY TIME WHEN THE GROUND IS FROZEN, WET, OR IN AN UNTILLABLE CONDITION. LOCATIONS TO BE SEEDED WILL BE DETERMINED BY THE ENGINEER.

THE FINISHED EARTHWORK SHALL HAVE A VEGETATION SUSTAINING SOIL COVERING THE TOP FOUR INCHES (100 MILLIMETERS) IN AREAS TO BE SEEDED OR SODDED. THE VEGETATION SUSTAINING SOIL REQUIRED WILL NOT BE PAID FOR SEPARATELY BUT WILL BE INCLUDED IN THE COST OF FURNISHED EXCAVATION.

ALL EXCAVATED MATERIAL, WHICH INCLUDES DIGGING OR GRADING OF ANY SOIL OR FILL MATERIAL, WITH THE EXCEPTION OF AGGREGATE FILLS, MUST BE INCORPORATED WITHIN THE IDOT RIGHT OF WAY DUE TO ENVIRONMENTAL DOCUMENTATION REQUIREMENTS.

SHORT TERM PAVEMENT MARKING SHALL BE USED TO OUTLINE EXIT AND ENTRANCE RAMPS FOR THE PRIME COAT APPLICATION AND EACH RESURFACING LIFT.

ALL ELEVATIONS REFERRING TO U.S.G.S. MEAN SEA LEVEL DATUM.

ANY REFERENCE TO A STANDARD IN THESE PLANS SHALL BE INTERPRETED TO MEAN THE EDITION AS INDICATED BY THE SUBNUMBER SHOWN IN THE LIST OF STANDARDS OR THE COPY INCLUDED IN THESE PLANS.

THE FOLLOWING RATES OF APPLICATION HAVE BEEN USED IN CALCULATING PLAN QUANTITIES:

GRANULAR MATERIALS	2.05	TONS / CU YD
HMA RESURFACING	112	LBS / SQ YD / IN
SHORT TERM PAVEMENT MARKING	10	FT /100 FT OF APPLICATION
MIX FOR CRACKS, JTS & FLGWYS	0.0003	TONS / SQ YD
LEVEL BINDER (HAND METHOD)	0.0005	TONS / SQ YD

THE WORK REQUIRED TO CONNECT ANY PIPE DRAIN TO AN EXISTING DRAINAGE STRUCTURE OR PIPE WILL NOT BE PAID FOR SEPARATELY, BUT WILL BE CONSIDERED AS INCLUDED IN THE CONTRACT UNIT PRICE BID FOR THE PIPE DRAIN.

THE CONTRACTOR SHALL CONTACT JULIE AT LEAST 48 HOURS PRIOR TO EXCAVATION TO DETERMINE WHICH UTILITIES ARE IN THE AREA.

COMMITMENTS

STATE OF ILLINOIS
DEPARTMENT OF TRANSPORTATION
DISTRICT THREE
AS BUILT INFORMATION

SUPERVISING CONSTRUCTION FIELD ENGINEER

RESIDENT ENGINEER / TECHNICIAN

START & END DATES
OF CONSTRUCTION:

INSPECTORS:

STATE OF ILLINOIS
DEPARTMENT OF TRANSPORTATION
DISTRICT THREE

PREPARED BY: Tom Beaulieu
DISTRICT STUDIES & PLANS ENGINEER

DATE: March 24, 2014

EXAMINED BY: [Signature]
DISTRICT CONSTRUCTION ENGINEER

[Signature]
DISTRICT MATERIALS ENGINEER
[Signature]
DISTRICT OPERATIONS ENGINEER

LOCATION(S):	SURFACE		TOP LIFT	BOTTOM LIFT
MIXTURE USE(S):	LEVELING BINDER		SHOULDERS	SHOULDERS
BINDER GRADE (PG):	SBS PG70-22	SBS PG70-22	PG 64-22	PG 64-22
DESIGN AIR VOIDS:	4.0% @N90	4.0% @N90	4.0% @N50	4.0% @N50
MIXTURE COMPOSITION: (MIXTURE GRADATION)	IL 9.5	IL 9.5	IL 9.5	IL 9.5
FRICTION AGGREGATE:	MIXTURE E	MIXTURE E	MIXTURE C	MIXTURE C
MIXTURE WEIGHT:	112 LB/SY/IN	112 LB/SY/IN	112 LB/SY/IN	112 LB/SY/IN
QUALITY MANAGEMENT PROGRAM:	QC/OA	QC/OA	QC/OA	QC/OA
SUBLOT SIZE:	N/A	N/A	N/A	N/A
DENSITY TEST METHOD:	CORES	GROWTH CURVE	CORES	GROWTH CURVE

STATE OF ILLINOIS
DEPARTMENT OF TRANSPORTATION

GENERAL NOTES

FILE NAME	USER NAME : JULIAN50	DESIGNED -	REVISED -
pw\NL884E01DINTEG.illinois.gov\PIDOT\Docu	ments\1001 Offices\District 3\Projects\036	DRAWN	REVISED -
Default	PLOT SCALE : 1/8" = 1' / in.	CHECKED -	REVISED -
	PLOT DATE : 3/23/2016	DATE -	REVISED -

SCALE:	SHEET	OF	SHEETS	STA.	TO STA.	F.A.I. RTE.	SECTION	COUNTY	TOTAL SHEETS	SHEET NO.
						80	(50-2)1-3	LASALLE	38	2
CONTRACT NO. 66F29										
ILLINOIS FED. AID PROJECT										

CONSTR. CODE
90% FED.
10% STATE

CODE NO.	ITEM	UNIT	TOTAL QUANTITY	ROADWAY
				0021 URBAN
20400800	FURNISHED EXCAVATION	CU YD	22	22
25000300	SEEDING, CLASS 3	ACRE	0.3	0.3
25000400	NITROGEN FERTILIZER NUTRIENT	POUND	25	25
25000500	PHOSPHORUS FERTILIZER NUTRIENT	POUND	25	25
25000600	POTASSIUM FERTILIZER NUTRIENT	POUND	25	25
25100635	HEAVY DUTY EROSION CONTROL BLANKET	SQ YD	1356	1356
40600400	MIXTURE FOR CRACKS, JOINTS, AND FLANGEWAYS	TON	5.3	5.3
40600745	POLYMERIZED LEVELING BINDER (HAND METHOD), N90	TON	8.8	8.8
40600845	POLYMERIZED LEVELING BINDER (MACHINE METHOD), N90	TON	968	968
40600990	TEMPORARY RAMP	SQ YD	210	210
40603570	POLYMERIZED HOT-MIX ASPHALT SURFACE COURSE, MIX "E", N90	TON	1478	1478
40700100	BITUMINOUS MATERIALS (TACK COAT)	POUND	17774	17774
48101200	AGGREGATE SHOULDERS, TYPE B	TON	416	416
48203100	HOT-MIX ASPHALT SHOULDERS	TON	1245	1245

14

△ SPECIALTY ITEM

FILE NAME =	USER NAME = JULIANA	DESIGNED -	REVISED -	STATE OF ILLINOIS DEPARTMENT OF TRANSPORTATION	SUMMARY OF QUANTITIES				F.A.I. R/E.	SECTION	COUNTY	TOTAL SHEETS	SHEET NO.
\\1284EBID\INTEG\Illinois.gov\PIW\DOT\Documents\DOT Offices\District 3\Projects\0366\DRAWING\0366\0366F29-ht-SC0.dwg		CHECKED -	REVISED -		80	150-211-3	LASALLE	38	3				
Default	PLOT SCALE = 1/8" = 1' / in.	DATE -	REVISED -		SCALE: SHEET OF SHEETS STA. TO STA.				CONTRACT NO. 66F29				
	PLOT DATE = 3/28/2016				ILLINOIS FED. AID PROJECT								

CONSTR. CODE
90% FED.
10% STATE

CODE NO.	ITEM	UNIT	TOTAL QUANTITY	ROADWAY
				0021 URBAN
54215547	METAL END SECTIONS 12"	EACH	5	5
60100945	PIPE DRAINS 12"	FOOT	650	650
61000050	CONCRETE THRUST BLOCKS	EACH	5	5
61000225	TYPE F INLET BOX, STANDARD 610001	EACH	5	5
Δ 63000003	STEEL PLATE BEAM GUARDRAIL, TYPE A, 9 FOOT POSTS	FOOT	425	425
Δ 63100167	TRAFFIC BARRIER TERMINAL, TYPE 1 (SPECIAL) TANGENT	EACH	1	1
Δ 63200310	GUARDRAIL REMOVAL	FOOT	62.5	62.5
Δ 63301210	REMOVE AND REERECT STEEL PLATE BEAM GUARDRAIL, TYPE A	FOOT	125	125
64200116	SHOULDER RUMBLE STRIPS, 16 INCH	FOOT	11406	11406
66201120	CONCRETE SHOULDER CURB	FOOT	50	50
67000400	ENGINEER'S FIELD OFFICE, TYPE A	CAL MO	3	3
67100100	MOBILIZATION	LSUM	1	1
70100420	TRAFFIC CONTROL AND PROTECTION, STANDARD 701411	EACH	2	2
70106800	CHANGEABLE MESSAGE SIGN	CAL MO	3	3

14

Δ SPECIALTY ITEM

FILE NAME #	USER NAME # JULIANGA	DESIGNED -	REVISIED -	STATE OF ILLINOIS DEPARTMENT OF TRANSPORTATION	SUMMARY OF QUANTITIES	F.A.I. RTE.	SECTION	COUNTY	TOTAL SHEETS	SHEET NO.	
pw\110846BID\INTE5\illinois.gov\FWIDOT\Documents\DOT Offices\District 3\Projects\030	DRAWN	REVISIED -	REVISIED -			80	150-211-3	LASALLE	38	4	
PLOT SCALE = 1/8" = 1'	CHECKED -	REVISIED -	REVISIED -			SCALE: SHEET OF SHEETS STA. TO STA.		CONTRACT NO. 66F29			
Default	PLOT DATE = 3/24/2016	DATE -	REVISIED -			ILLINOIS FED. AID PROJECT					

CONSTR. CODE
90% FED.
10% STATE

CODE NO.	ITEM	UNIT	TOTAL QUANTITY	ROADWAY
				0021 URBAN
70200100	NIGHTTIME WORK ZONE LIGHTING	LSUM	1	1
70300100	SHORT TERM PAVEMENT MARKING	FOOT	2056	2056
70300150	SHORT TERM PAVEMENT MARKING REMOVAL	SO FT	228	228
70300220	TEMPORARY PAVEMENT MARKING - LINE 4"	FOOT	12326	12326
70300240	TEMPORARY PAVEMENT MARKING - LINE 6"	FOOT	1648	1648
70300250	TEMPORARY PAVEMENT MARKING - LINE 8"	FOOT	687	687
Δ 72501000	TERMINAL MARKER - DIRECT APPLIED	EACH	1	1
Δ 78003130	PREFORMED PLASTIC PAVEMENT MARKING, TYPE B - LINE 6"	FOOT	1775	1775
Δ 78008210	POLYUREA PAVEMENT MARKING TYPE I - LINE 4"	FOOT	13329	13329
Δ 78008240	POLYUREA PAVEMENT MARKING TYPE I - LINE 8"	FOOT	687	687
Δ 78100100	RAISED REFLECTIVE PAVEMENT MARKER	EACH	178	178
Δ 78200410	GUARDRAIL MARKERS, TYPE A	EACH	6	6
78300100	PAVEMENT MARKING REMOVAL	SO FT	5391	5391
78300200	RAISED REFLECTIVE PAVEMENT MARKER REMOVAL	EACH	178	178

Δ SPECIALTY ITEM

FILE NAME *	USER NAME * JULIANA	DESIGNED -	REVISED -
g:\L084EB10\INTEG\Illinois.gov\PI001\Documents\DOT Offices\District 3\Projects\026		DRAWN	REVISED
		CHECKED -	REVISED -
		DATE -	REVISED -
Default	PLOT DATE * 3/24/2016		

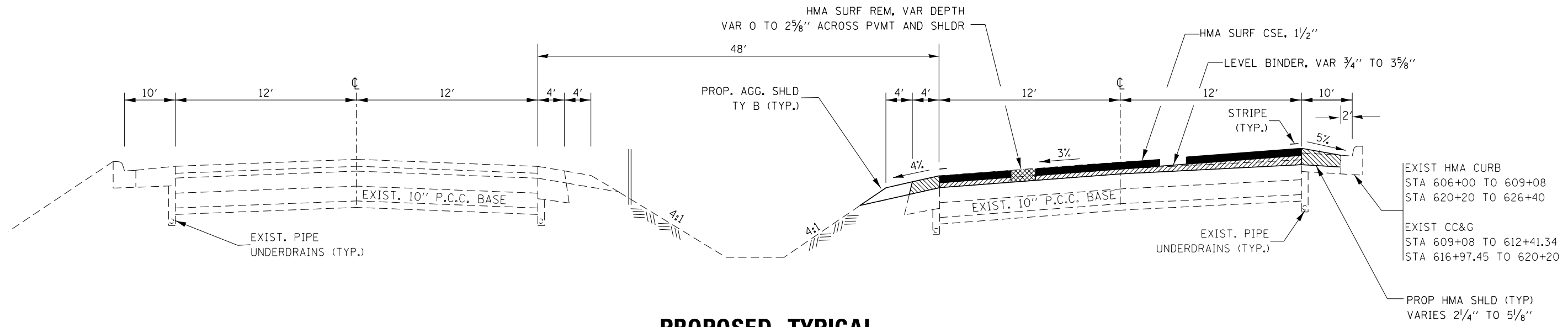
STATE OF ILLINOIS
DEPARTMENT OF TRANSPORTATION

SUMMARY OF QUANTITIES

F.A.I. RTE.	SECTION	COUNTY	TOTAL SHEETS	SHEET NO.
80	150-2)(-3	LASALLE	38	5
			CONTRACT NO. 66F29	
SCALE:	SHEET	OF	SHEETS	STA. TO STA.
ILLINOIS FED. AID PROJECT				

CODE NO.	ITEM	UNIT	TOTAL QUANTITY	CONSTR. CODE	
				90% FED.	10% STATE
				ROADWAY	
				0021	
				URBAN	
X0326880	MESSAGE BOARD VEHICLE DRIVER	HOUR	280		280
X0326907	PORTABLE, VEHICLE MOUNTED, CHANGEABLE MESSAGE SIGN	CAL MO	2		2
X4401198	HOT-MIX ASPHALT SURFACE REMOVAL, VARIABLE DEPTH	SO YD	14231		14231
X6050700	REMOVE INLET BOX	EACH	5		5
X7010410	SPEED DISPLAY TRAILER	CAL MO	3		3
X7010805	TRAFFIC CONTROL AND PROTECTION, STANDARD 701401 (SPECIAL)	LSUM	1		1
Δ X7830070	GROOVING FOR RECESSED PAVEMENT MARKING 5"	FOOT	13329		13329
Δ X7830074	GROOVING FOR RECESSED PAVEMENT MARKING 7"	FOOT	1775		1775
Δ X7830076	GROOVING FOR RECESSED PAVEMENT MARKING 9"	FOOT	687		687
Z0034105	MATERIAL TRANSFER DEVICE	TON	2446		2446

10
Δ SPECIALTY ITEM

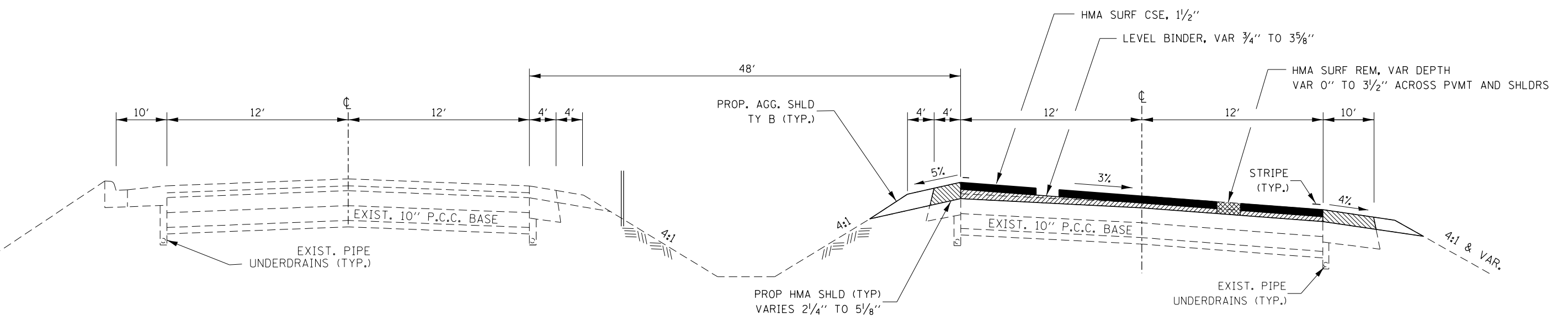


PROPOSED TYPICAL
 STA 591+81 TO STA 612+41.34
 STA 616+97.45 TO 622+82

NOTE:
 MEET EXISTING PVMT ELEV ON
 INSIDE OF CURVE (LOW SIDE) OF
 SUPERELEVATED SECTIONS.

SLOPES MAY VARY. SEE SUPERELEVATION
 TABLE, SCHEDULE, AND CROSS SECTIONS.

BRIDGE OMISSION:
 STA 612+41.34 TO 616+97.45



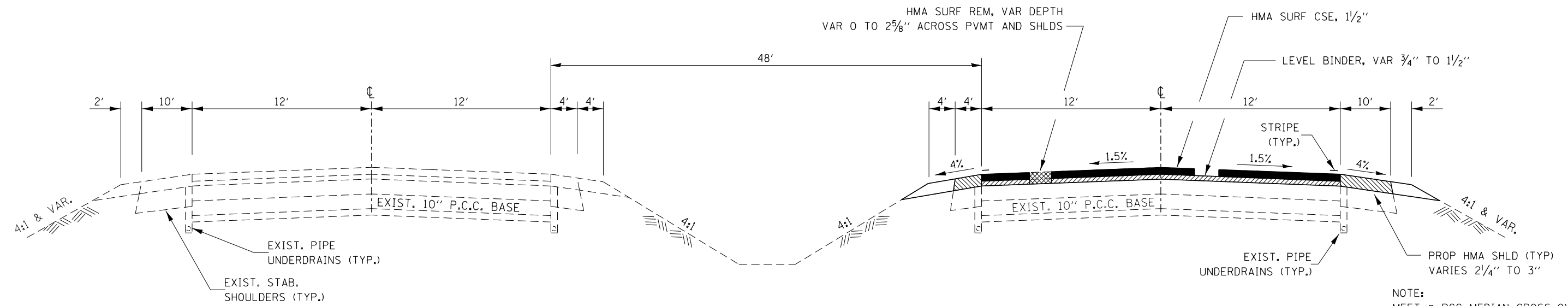
PROPOSED TYPICAL
 STA 625+94 TO 626+67.12
 STA 627+12.37 TO 627+26.18(BK)
 STA 627+28.87(AH) TO TO 660+00

NOTE:
 MEET EXISTING PVMT ELEV ON
 INSIDE OF CURVE (LOW SIDE) OF
 SUPERELEVATED SECTIONS.

SLOPES MAY VARY. SEE SUPERELEVATION
 TABLE, SCHEDULE, AND CROSS SECTIONS.

STATION EQUATION:
 627+26.18 BK =627+28.87 AH
 BRIDGE OMISSION:
 STA 626+67.12 TO STA 627+12.37

FILE NAME =	USER NAME = JULIANSA	DESIGNED -	REVISED -	STATE OF ILLINOIS DEPARTMENT OF TRANSPORTATION	TYPICAL SECTIONS				F.A.I. RTE.	SECTION	COUNTY	TOTAL SHEETS	SHEET NO.
Default		CHECKED -	REVISED -		80	(50-2)I-3	LASALLE	38	7				
		DATE -	REVISED -		SCALE: SHEET OF SHEETS STA. TO STA.				CONTRACT NO. 66F29				
									ILLINOIS FED. AID PROJECT				



PROPOSED TYPICAL

STA 590+00 TO 591+81
 STA 622+82 TO STA 625+94
 STA 660+00 TO STA 661+00

NOTE:
 MEET @ PCC MEDIAN CROSS-OVER
 STA 591+80 TO 601+00

FILE NAME =	USER NAME = JULIANA	DESIGNED -	REVISED -	STATE OF ILLINOIS DEPARTMENT OF TRANSPORTATION	TYPICAL SECTIONS			F.A.I. RTE.	SECTION	COUNTY	TOTAL SHEETS	SHEET NO.
pw:\IL\084EBIDINTEG.illinois.gov\PWIDOT\Documents\DOT Offices\District 3\Projects\0366\Drawings\EA0\Drawings\0366F29-sht-typoc		REVISIONS	REVISED -		80	(50-2)I-3	LASALLE	38	8			
Default	PLOT SCALE = 100.0246' / in.	CHECKED -	REVISED -		CONTRACT NO. 66F29							
	PLOT DATE = 3/23/2016	DATE -	REVISED -		SCALE:	SHEET OF SHEETS	STA. TO STA.	ILLINOIS FED. AID PROJECT				

INLET SCHEDULE							
LOCATION	REMOVE INLET BOX	TYPE F INLET BOX STD 610001	CONC SHLD CURB	PIPE DRAIN 12"	THRUST BLOCK	METAL END SECTIONS 12"	REMOVE AND REERECT SPBG TYPE A
STATION	EACH	EACH	FOOT	FOOT	EACH	EACH	FOOT
606+00 RT	1	1	10	130	1	1	25
609+08 RT	1	1	10	130	1	1	25
619+50 RT	1	1	10	130	1	1	25
622+00 RT	1	1	10	130	1	1	25
626+00 RT	1	1	10	130	1	1	25
TOTALS	5	5	50	650	5	5	125

NOTE:
ANY BRUSH REMOVAL AND TREE TRIMMING NECESSARY FOR PIPE DRAIN REPLACEMENT WILL BE INCLUDED IN THE COST OF PIPE DRAIN

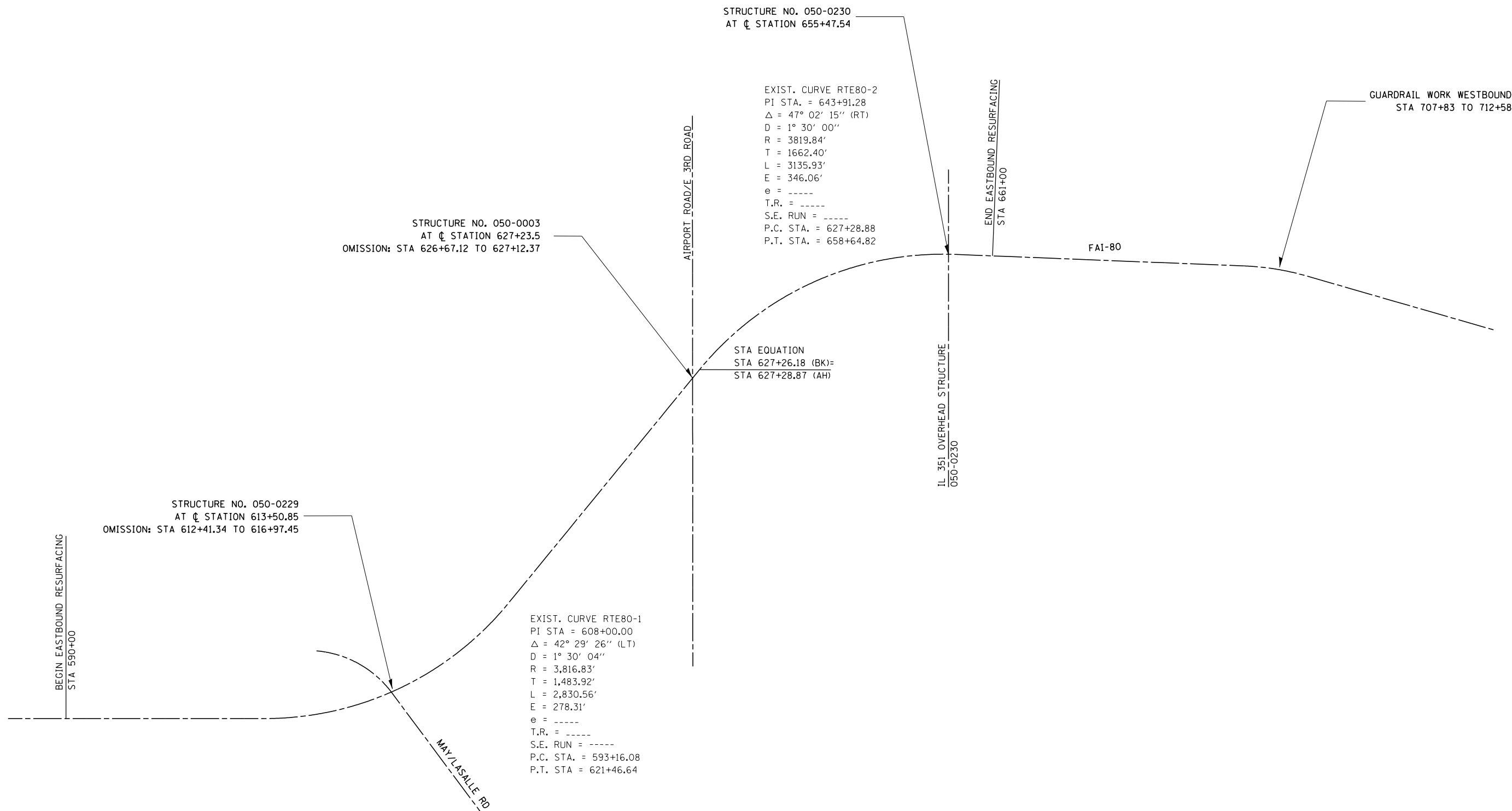
GUARDRAIL SCHEDULE					
LOCATION STA TO STA	GUARDRAIL REMOVAL	SPBG TYPE A 9' POSTS	GUARDRAIL MARKERS TYPE A	TRAFFIC BARRIER TERMINAL TYPE 1 SPECIAL (TANGENT)	TERMINAL MARKER DIRECT APPLIED
	FOOT	FOOT	EACH	EACH	EACH
WEST BOUND OUTSIDE					
707+83 TO 708+45.5	62.5				
707+83 TO 712+08		425	6		
712+08 TO 712+58				1	1
TOTAL	62.5	425	6	1	1

EARTHWORK SCHEDULE				
LOCATION	EARTH EXCAVATION (CUT)	EARTHWORK ADJUSTED FOR SHRINKAGE	FILL	FURNISHED EXCAVATION
	CU YD			CU YD
GUARDRAIL WORK	1	1	23	22
TOTAL	1	1	23	22

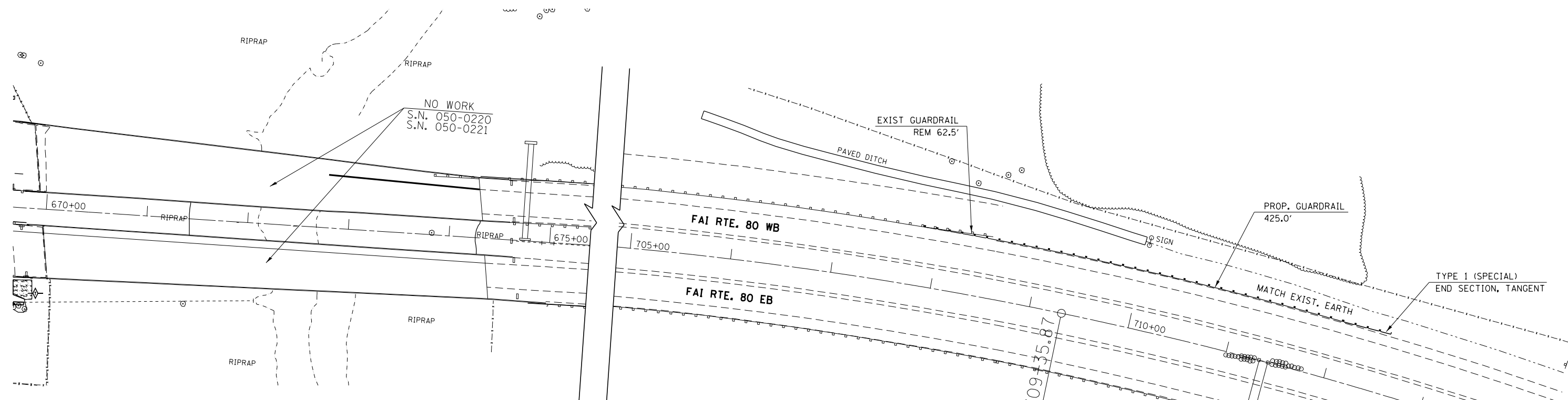
ASSUME SHRINKAGE FACTOR - 25% EARTH EXCAVATION PAY ITEMS

SEEDING SCHEDULE					
DESCRIPTION STATION	SEEDING CL 3 ACRE	HEAVY DUTY EROSION CONTROL BLANKET SQ YD	NIT FERT NUT LB	PHOS FERT NUT LB	POT FERT NUT LB
707+00 TO 713+00 WB	0.11	522.3	10	10	10
606+00 EB, RT	0.03	166.7	3	3	3
609+08 EB, RT	0.03	166.7	3	3	3
619+50 EB, RT	0.03	166.7	3	3	3
622+00 EB, RT	0.03	166.7	3	3	3
626+00 EB, RT	0.03	166.7	3	3	3
TOTAL	0.26	1355.8	25	25	25

PAVEMENT ELEVATIONS - WESTBOUND						
STA	LEFT EOP		CENTERLINE		RIGHT EOP	
	EXISTING ELEVATION	PROPOSED ELEVATION	EXISTING ELEVATION	PROPOSED ELEVATION	EXISTING ELEVATION	PROPOSED ELEVATION
590+00	642.726	642.726	642.934	642.934	642.676	642.676
591+00	642.681	642.681	642.875	642.861	642.627	642.681
592+00	642.852	642.852	643.050	643.032	642.806	642.956
593+00	643.109	643.109	643.390	643.347	643.214	643.584
593+16.08	643.224	643.224	643.361	643.494	643.365	643.764
594+00	643.827	643.827	643.211	644.187	644.154	644.547
595+00	644.947	644.947	645.321	645.307	645.342	645.667
596+00	646.721	646.721	647.127	647.081	647.143	647.441
597+00	648.709	648.709	649.112	649.069	649.122	649.429
598+00	650.789	650.789	651.110	651.149	651.130	651.509
599+00	652.795	652.795	653.160	653.155	653.134	653.515
600+00	654.751	654.751	655.099	655.111	655.189	655.471
601+00	656.713	656.713	657.069	657.073	657.149	657.433
602+00	658.424	658.424	658.766	658.784	658.881	659.144
603+00	659.959	659.959	660.316	660.319	660.407	660.679
604+00	661.319	661.319	661.676	661.679	661.784	662.039
605+00	662.501	662.501	662.883	662.861	663.030	663.221
606+00	663.642	663.642	663.864	664.002	664.127	664.362
607+00	664.684	664.684	664.984	665.044	665.143	665.404
608+00	665.462	665.462	665.799	665.822	665.942	666.182
609+00	666.013	666.013	666.363	666.373	666.505	666.733
610+00	666.795	666.795	667.170	667.155	667.328	667.515
611+00	667.218	667.218	667.605	667.578	667.799	667.938
612+00	667.411	667.411	667.768	667.771	667.985	668.131
OMISSION						
617+00	666.401	666.401	666.710	666.761	667.013	667.121
618+00	666.031	666.031	666.312	666.391	666.461	666.751
619+00	665.056	665.056	665.424	665.416	665.566	665.776
620+00	664.025	664.025	664.278	664.385	664.332	664.745
621+00	662.836	662.836	663.130	663.196	663.195	663.556
621+46.64	662.272	662.272	662.516	662.542	662.516	662.812
622+00	661.627	661.627	661.813	661.807	661.740	661.955
623+00	660.280	660.280	660.520	660.640	660.340	661.000
624+00	658.997	659.001	659.181	659.181	658.923	659.361
625+00	657.473	657.465	657.645	657.645	657.385	657.825
626+00	655.782	655.581	655.881	655.737	655.557	655.557
OMISSION						
628+00	652.050	652.302	651.963	651.942	651.582	651.582
629+00	649.765	650.002	649.720	649.642	649.282	649.282
630+00	647.446	647.712	647.391	647.352	646.992	646.992
631+00	645.132	645.507	645.025	645.147	644.787	644.787
632+00	643.118	643.361	642.884	643.001	642.641	642.641
633+00	641.355	641.522	641.184	641.162	640.802	640.802
634+00	639.853	639.978	639.640	639.618	639.258	639.258
635+00	638.897	639.030	638.641	638.670	638.310	638.310
636+00	638.318	638.414	638.120	638.054	637.694	637.694
637+00	637.958	638.122	637.731	637.762	637.402	637.402
638+00	637.817	637.963	637.658	637.603	637.243	637.243
639+00	637.659	637.825	637.504	637.465	637.105	637.105
640+00	637.656	637.716	637.435	637.356	636.996	636.996
641+00	637.459	637.578	637.259	637.218	636.858	636.858
642+00	637.325	637.429	637.140	637.069	636.709	636.709
643+00	637.184	637.362	636.956	637.002	636.642	636.642
644+00	637.042	637.233	636.863	636.873	636.513	636.513
645+00	636.779	636.863	636.648	636.503	636.143	636.143
646+00	636.713	636.897	636.517	636.537	636.177	636.177
647+00	636.544	636.596	636.328	636.236	635.876	635.876
648+00	636.408	636.565	636.229	636.205	635.845	635.845
649+00	636.193	636.374	636.030	636.014	635.654	635.654
650+00	635.916	636.041	635.689	635.681	635.321	635.321
651+00	635.416	635.511	635.229	635.151	634.791	634.791
652+00	634.836	634.980	634.624	634.620	634.260	634.260
653+00	634.022	634.220	633.895	633.860	633.500	633.500
654+00	633.138	633.278	632.975	632.918	632.558	632.558
655+00	632.120	632.317	631.995	631.957	631.597	631.597
656+00	630.985	631.212	630.889	630.852	630.492	630.492
657+00	629.703	629.978	629.619	629.618	629.258	629.258
658+00	628.490	628.661	628.357	628.301	627.941	627.941
658+64.82	627.418	627.500	627.363	627.230	626.960	626.960
659+00	626.836	626.829	626.823	626.628	626.428	626.428
660+00	624.972	625.286	625.182	625.086	624.906	624.906
661+00	623.156	623.156	623.412	623.412	623.255	623.255



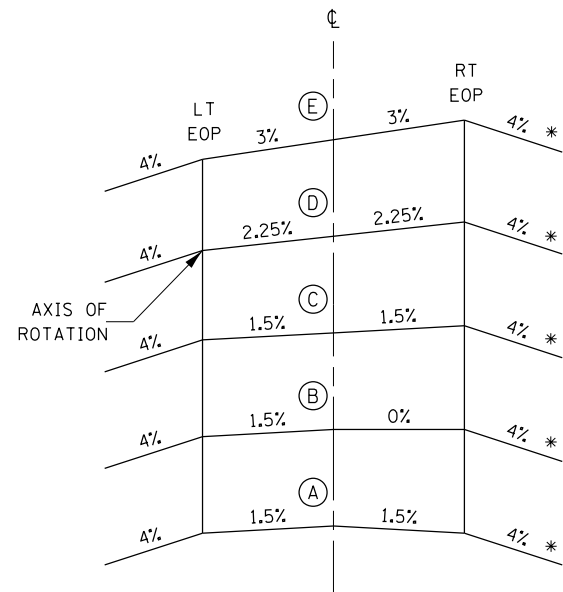
FILE NAME =	USER NAME = JULIANSA	DESIGNED -	REVISED -	STATE OF ILLINOIS DEPARTMENT OF TRANSPORTATION	LAYOUT MAP	F.A.I. RTE.	SECTION	COUNTY	TOTAL SHEETS	SHEET NO.	
pw:\IL084EBIDINTEG.illinois.gov\PWIDOT\Documents\DOT Offices\District 3\Projects\0366\Drawings\6AD\Sheets\0366F29-sht-details	DRAWN	CHECKED -	REVISED -			80	(50-2)1-3	LASALLE	38	11	
Default	PLOT SCALE = 100.0481' / in.	DATE -	REVISED -			SCALE: SHEET OF SHEETS STA. TO STA.		CONTRACT NO. 66F29			
	PLOT DATE = 3/23/2016	DATE -	REVISED -			ILLINOIS FED. AID PROJECT					



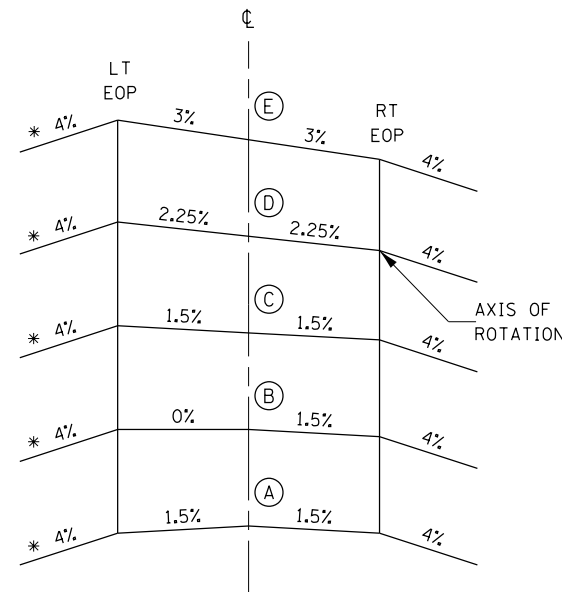
EXIST. CURVE RTE80-3
 PI STA. = 709+35.87
 $\Delta = 16^\circ 05' 49''$ (RT)
 $D = 1^\circ 29' 58''$
 $R = 3,821.14'$
 $T = 540.32'$
 $L = 1,073.52'$
 $E = 38.01'$
 $e = \text{-----}$
 $T.R. = \text{-----}$
 $S.E. RUN = \text{-----}$
 $P.C. STA. = 703+95.55$
 $P.T. STA. = 714+69.07$



FILE NAME -	USER NAME = JULIANSA	DESIGNED -	REVISED -	STATE OF ILLINOIS DEPARTMENT OF TRANSPORTATION	GUARDRAIL PLAN	F.A.I. RTE.	SECTION	COUNTY	TOTAL SHEETS	SHEET NO.	
Default		CHECKED -	REVISED -			80	(50-2)1-3	LASALLE	38	12	
	PLOT SCALE = 100.0215' / in.	DATE -	REVISED -			CONTRACT NO. 66F29					
	PLOT DATE = 3/23/2016					SCALE:	SHEET	OF	SHEETS	STA.	TO

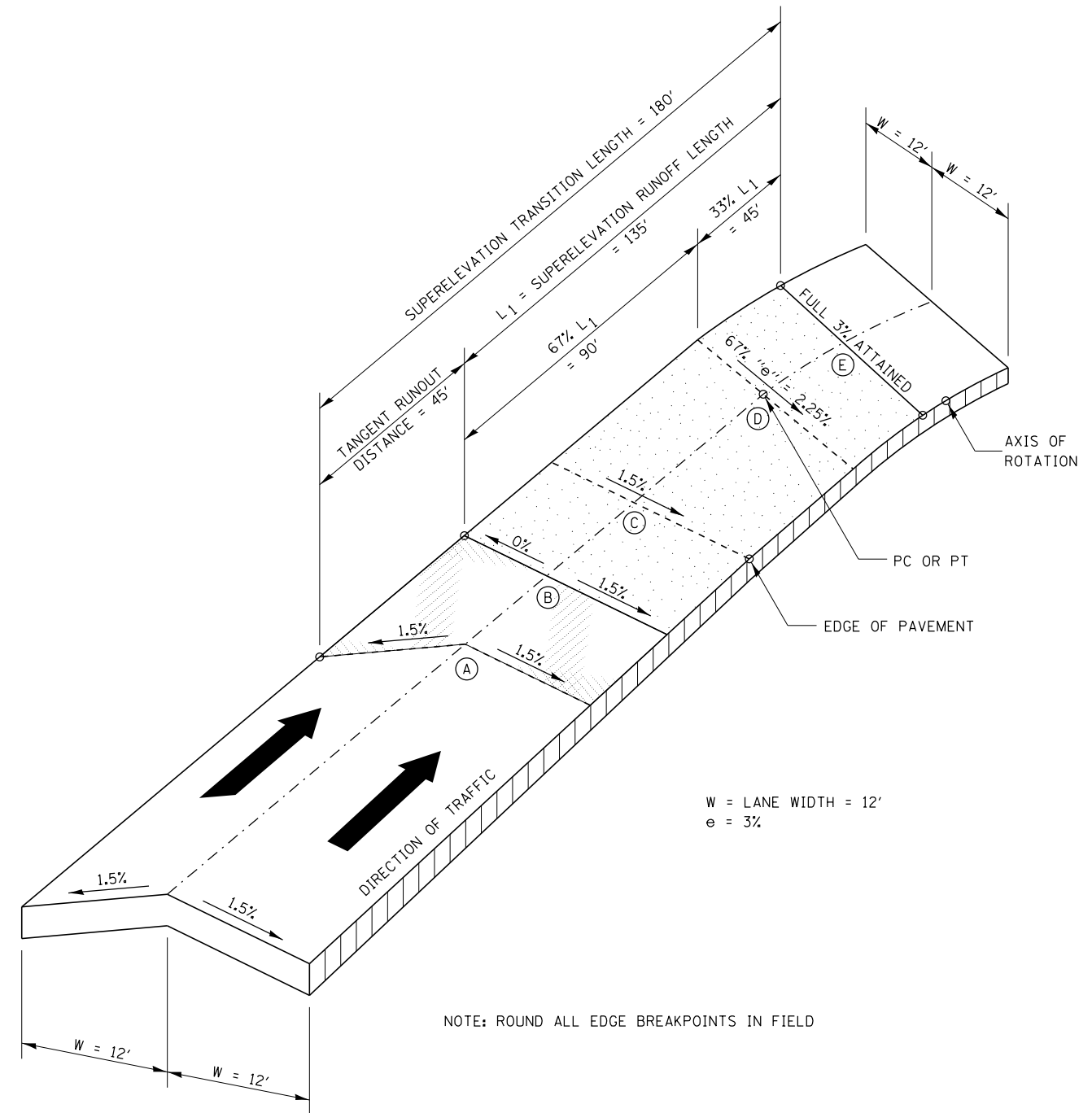


**CROSS SECTIONS
SUPERELEVATION DEVELOPMENT
FOR CURVE AT STA 608+00**



**CROSS SECTIONS
SUPERELEVATION DEVELOPMENT
FOR CURVE AT STA 643+91.28**

* MAXIMUM ROLLOVER SHALL BE 8%
FILL GUTTER PAN IF NECESSARY TO
MEET THIS MAXIMUM ROLLOVER REQUIREMENT.



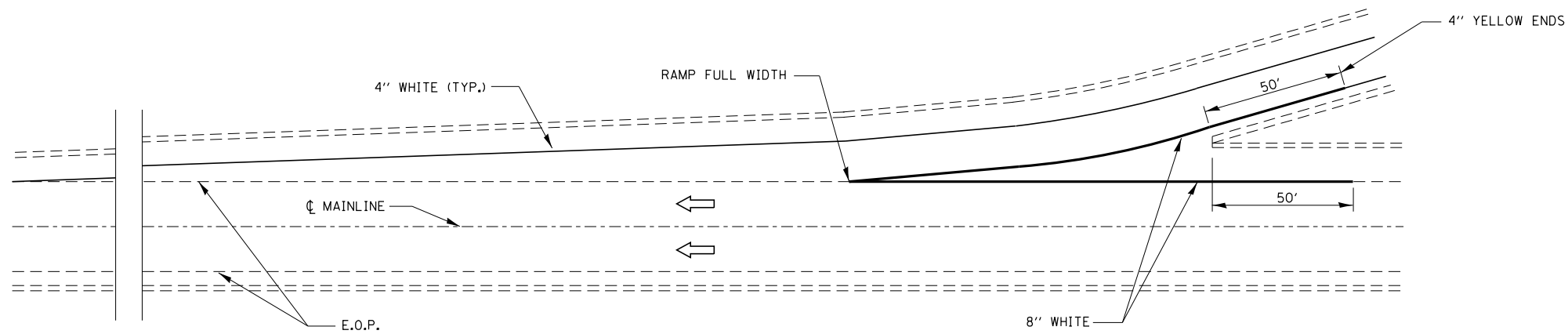
W = LANE WIDTH = 12'
e = 3%

NOTE: ROUND ALL EDGE BREAKPOINTS IN FIELD

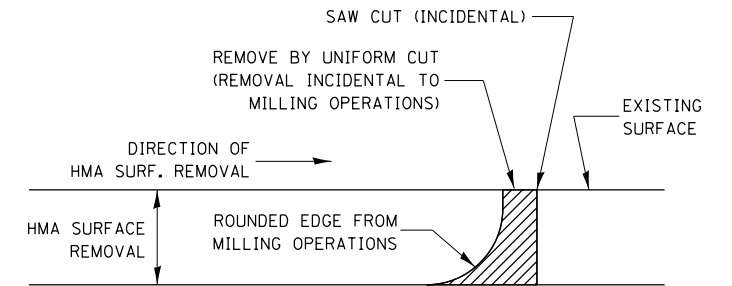
SUPERELEVATION TRANSITION

SUPERELEVATION TRANSITION POINTS					
LOCATION	A	B	C	D	E
APPROACH - CURVE AT 608+00	591+81	592+26	592+71	593+16.08 (PC)	593+61
DEPARTURE - CURVE AT 608+00	622+82	622+37	621+92	621+46.64 (PT)	621+02
•• APPROACH - CURVE AT 643+91.28	625+94	626+39	626+84	627+28.88 (PC)	627+74
DEPARTURE - CURVE AT 643+91.28	660+00	659+55	659+10	658+64.82 (PT)	658+20

•• THIS APPROACH TRANSITION MUST BE MODIFIED TO ACCOMMODATE THE EXISTING SUPERELEVATION ON THE STRUCTURE, WHICH CANNOT BE MODIFIED

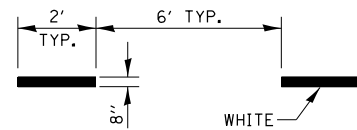


TYPICAL PAVEMENT MARKING FOR ENTRANCE RAMP TERMINALS

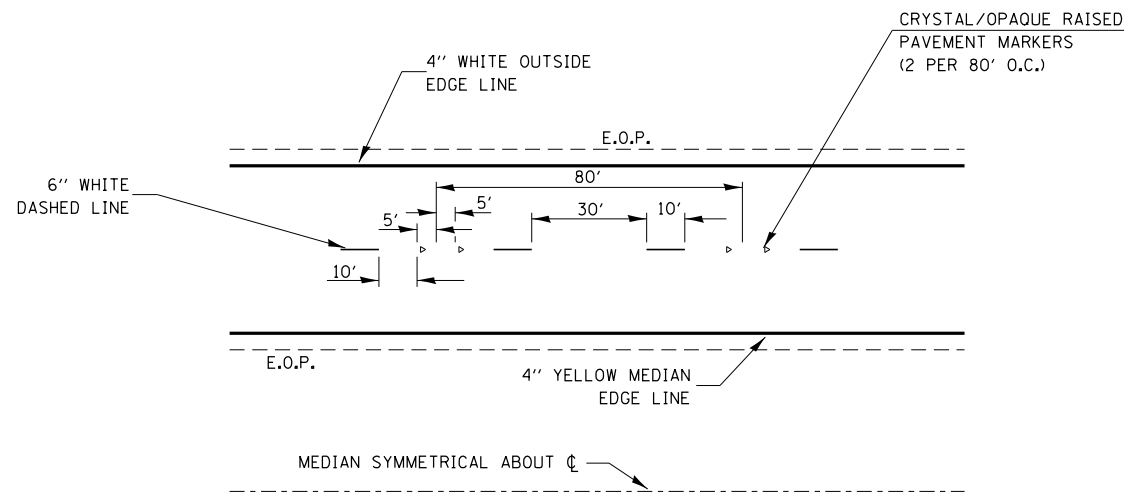


NOTE:
 WHEN MILLING OPERATIONS PRODUCE A ROUNDED EDGE, THEN A SAW CUT SHALL BE USED TO MANUFACTURE A PERPENDICULAR EDGE AS SHOWN IN THE DETAIL. THE ENGINEER SHALL BE THE SOLE JUDGE CONCERNING THE USE OF THIS DETAIL

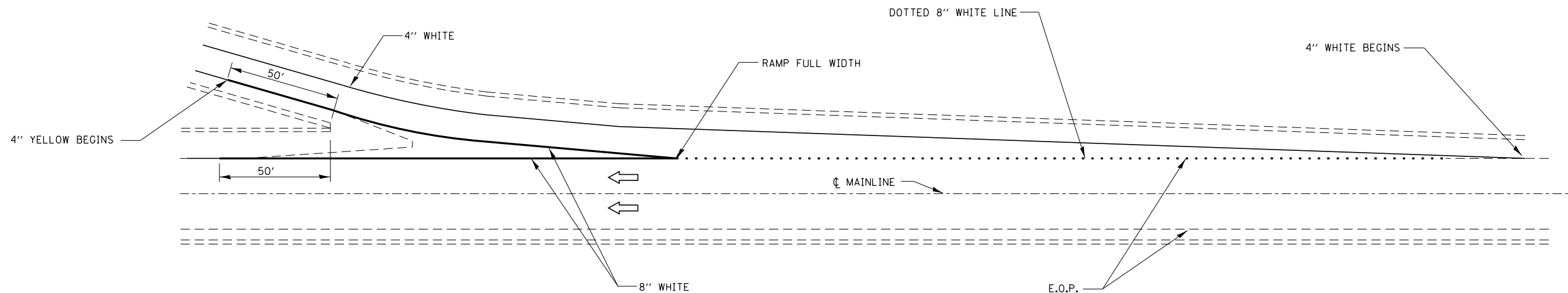
HMA DETAIL AT BUTT JOINTS



INTERSTATE RAMP TRANSITION LINE

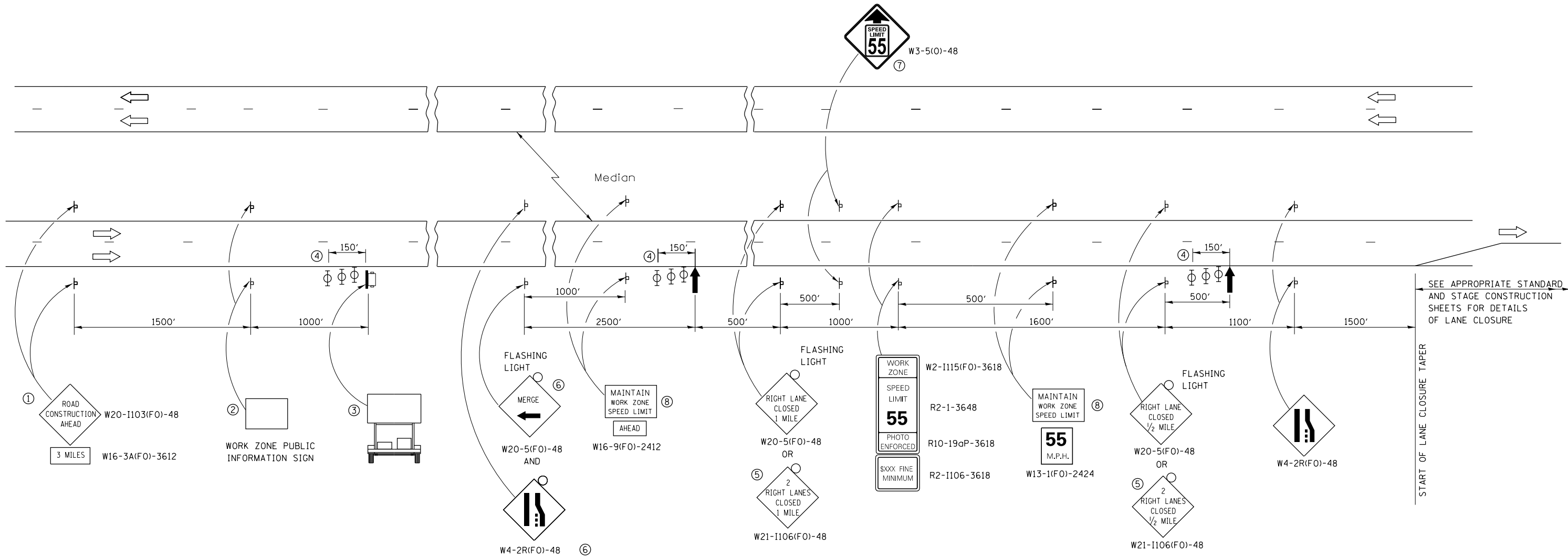


TYPICAL PAVEMENT MARKINGS



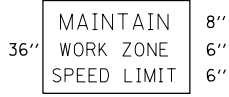
TYPICAL PAVEMENT MARKINGS FOR EXIT RAMP TERMINALS

FILE NAME =	USER NAME = JULIANSA	DESIGNED -	REVISED -	STATE OF ILLINOIS DEPARTMENT OF TRANSPORTATION	DETAILS				F.A.I. RTE.	SECTION	COUNTY	TOTAL SHEETS	SHEET NO.
p:\11L084EBIDINTEG.illinois.gov\PIDOT\Documents\IDOT Offices\District 3\Projects\0366F29\Drawings\0366F29-sht-details		DRAWN -	REVISED -		80	(50-2)I-3	LASALLE	38	14				
Default	PLOT SCALE = 100.5219' / in.	CHECKED -	REVISED -		SCALE: SHEET OF SHEETS STA. TO STA.				CONTRACT NO. 66F29				
	PLOT DATE = 3/23/2016	DATE -	REVISED -		ILLINOIS FED. AID PROJECT								



- ① THE ROAD CONSTRUCTION AHEAD SIGN SHALL BE LOCATED 3 MILES IN ADVANCE OF THE PROJECT LIMITS.
- ② THE MESSAGE AND SIZE OF THE WORK ZONE PUBLIC INFORMATION SIGN SHALL BE AS SPECIFIED BY THE DEPARTMENT.
- ③ TO BE PLACED IN THE MEDIAN WHEN FEASIBLE. THE MESSAGE BOARD SHALL BE USED TO DISPLAY STATUS OF LANES WITHIN THE PROJECT. THE PRIMARY MESSAGES SHALL BE:
 "RIGHT LANE CLOSED" / " x MILES AHEAD"
 "LEFT LANE CLOSED" / " x MILES AHEAD"
 "ALL LANES OPEN"
- ④ THREE, TYPE II BARRICADES, DRUMS, OR VERTICAL BARRICADES AT 50' CENTERS.
- ⑤ THIS SIGN SHALL BE USED WHEN 2 LANES ARE CLOSED.
- ⑥ WHEN THE LEFT LANE IS CLOSED, SWITCH THESE TWO SIGNS AND THE DIRECTION OF THE MERGE ARROW.
- ⑦ THIS SIGN SHALL ONLY BE USED IF THE EXISTING SPEED LIMIT IS GREATER THAN 65 MPH.

⑧ 48"x36" FLUORESCENT ORANGE SIGN WITH BLACK LETTERS.
48"



- ↑ ARROW BOARD
- ☐ PORTABLE CHANGEABLE MESSAGE SIGN
- ⊥ SIGN
- ⊕ TYPE II BARRICADE, DRUM, OR VERTICAL BARRICADE WITH MONODIRECTIONAL FLASHING LIGHT

THIS STANDARD IS USED WHERE AT ANY TIME A LANE IS CLOSED ON A FREEWAY/EXPRESSWAY.

WHEN THE LEFT LANE IS CLOSED, LEFT LANE CLOSED SIGNS SHALL BE SUBSTITUTED FOR THE RIGHT LANE CLOSED SIGNS.

THE FIRST TWO SIGNS AND THE MESSAGE BOARD ARE STATIONARY. THE OTHER SIGNS AND ARROWBOARDS SHALL BE MOVED AS NECESSARY TO MAINTAIN THE REQUIRED DISTANCE FROM THE START OF THE LANE CLOSURE TAPER(S).

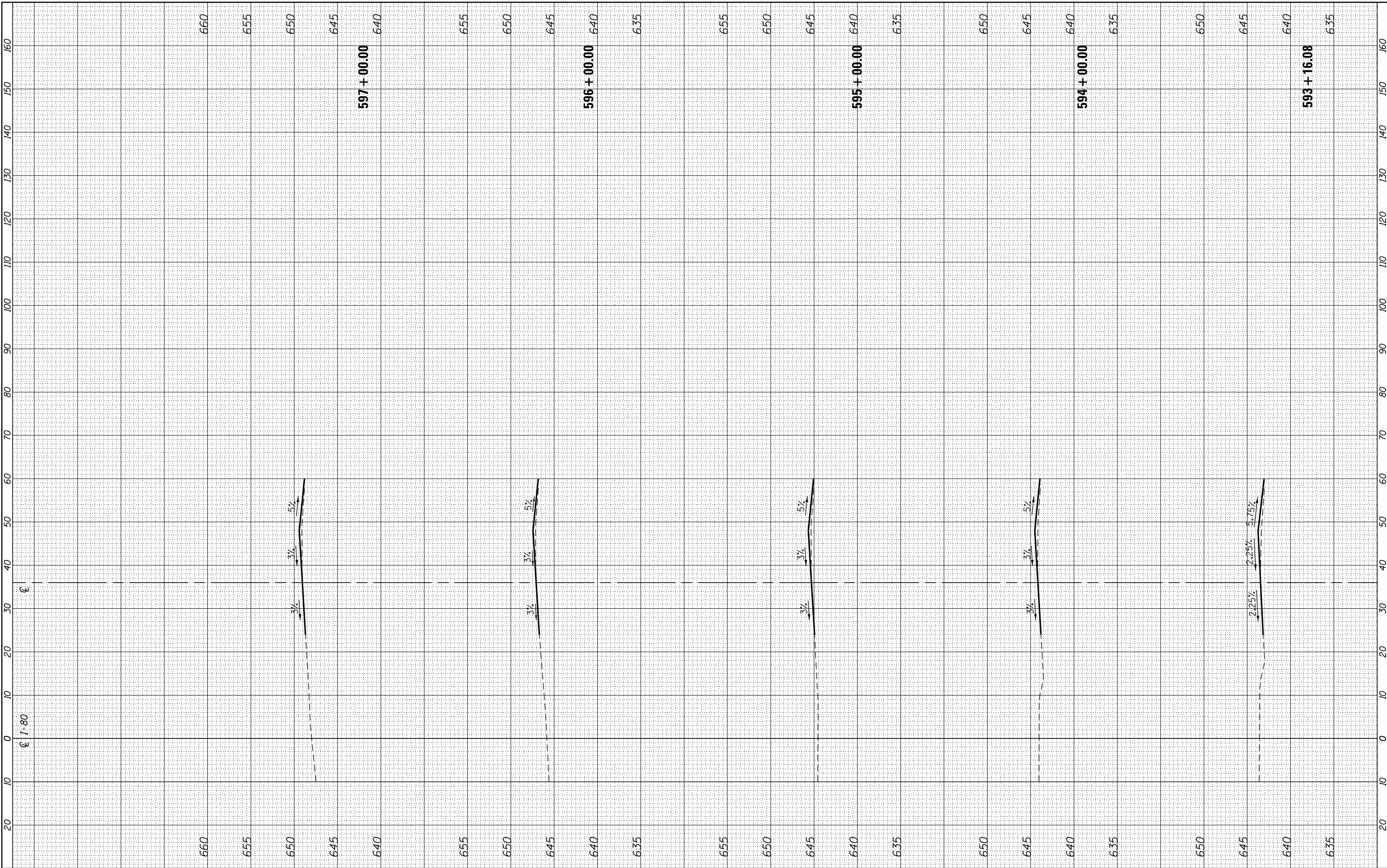
SEE SPECIAL PROVISIONS.

ALL DIMENSIONS ARE IN INCHES UNLESS OTHERWISE SHOWN.

FILE NAME =	USER NAME = JULIANSA	DESIGNED -	REVISED -	STATE OF ILLINOIS DEPARTMENT OF TRANSPORTATION	STANDARD 701400 (SPECIAL)	F.A.I. RTE.	SECTION	COUNTY	TOTAL SHEETS	SHEET NO.
p:\1\084EBIDINTEG\illinois.gov\PIDOT\Documents\IDOT Offices\District 3\Projects\03666\DRAWING\DATA\HEADSHEETS\03666F29-sht-detail		CHECKED -	REVISED -			80	(50-2)I-3	LASALLE	38	15
Default	PLOT SCALE = 100.1869' / in.	DATE -	REVISED -			CONTRACT NO. 66F29				
	PLOT DATE = 3/23/2016					SCALE:	SHEET	OF	SHEETS	STA.

FINAL SURVEY	SURVEYED	BY	DATE
NOTE BOOK	PLANNED		
NO.	TEMPLATE		
	AREAS		
	CHECKED		

ORIGINAL SURVEY	SURVEYED	BY	DATE
NOTE BOOK	PLANNED		
NO.	TEMPLATE		
	AREAS		
	CHECKED		



FILE NAME =
 USER NAME = JULIANSA
 DESIGNED -
 CHECKED -
 DATE -

DOT Offices\District 3\Projects\0366F29\CDRAWING\Drawings\0366F29-sht-xxsht NEW.dwg
 REVISIONS
 REVISIONS
 REVISIONS
 REVISIONS

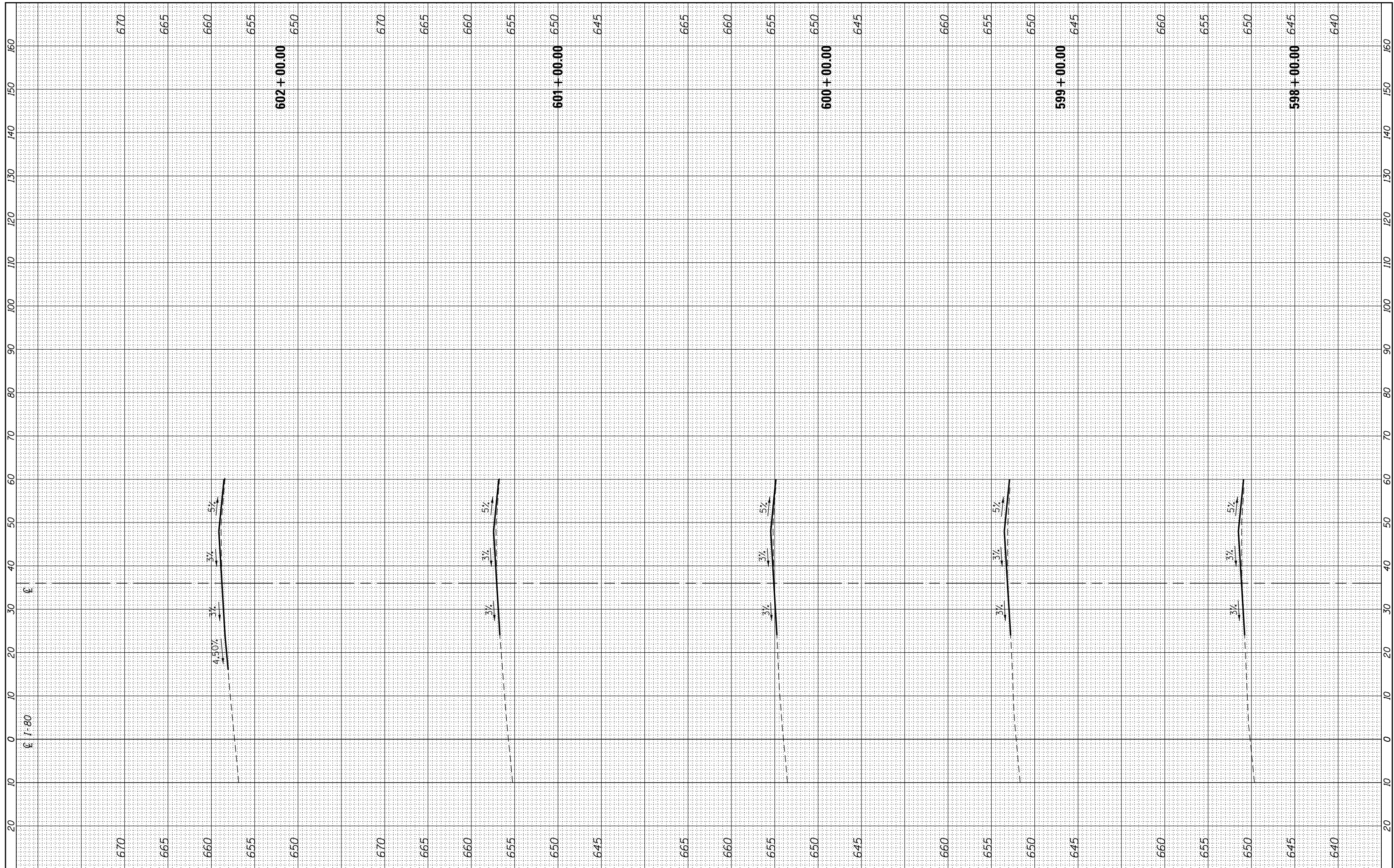
STATE OF ILLINOIS
DEPARTMENT OF TRANSPORTATION

CROSS SECTIONS
STA 593+16.08 TO 597+00
 SCALE: SHEET OF SHEETS STA. 593+16.08 TO STA. 597+00.00

F.A.I. RTE.	SECTION	COUNTY	TOTAL SHEETS	SHEET NO.
80	(50-2)1-3	LASALLE	38	17
ILLINOIS FED. AID PROJECT			CONTRACT NO. 66F29	

FINAL SURVEY NO.	SURVEYED	BY	DATE
	NOTE BOOK		
	PLOTTED		
	TEMPLATE		
	AREAS CHECKED		

ORIGINAL SURVEY NO.	SURVEYED	BY	DATE
	NOTE BOOK		
	PLOTTED		
	TEMPLATE		
	AREAS CHECKED		



FILE NAME = p:\1\084EBID\INTEG.illinois.gov\PIDOT\Documents\IDOT Offices\District 3\Projects\0366F29\CAD\Drawings\0366F29-sht-xxsht_NEW.dwg
 PLOT SCALE = 20,1109' / 1"
 PLOT DATE = 3/23/2016

USER NAME = JULIANSA
 DESIGNED -
 CHECKED -
 DATE -

REVISED -
 REVISED -
 REVISED -
 REVISED -

**STATE OF ILLINOIS
 DEPARTMENT OF TRANSPORTATION**

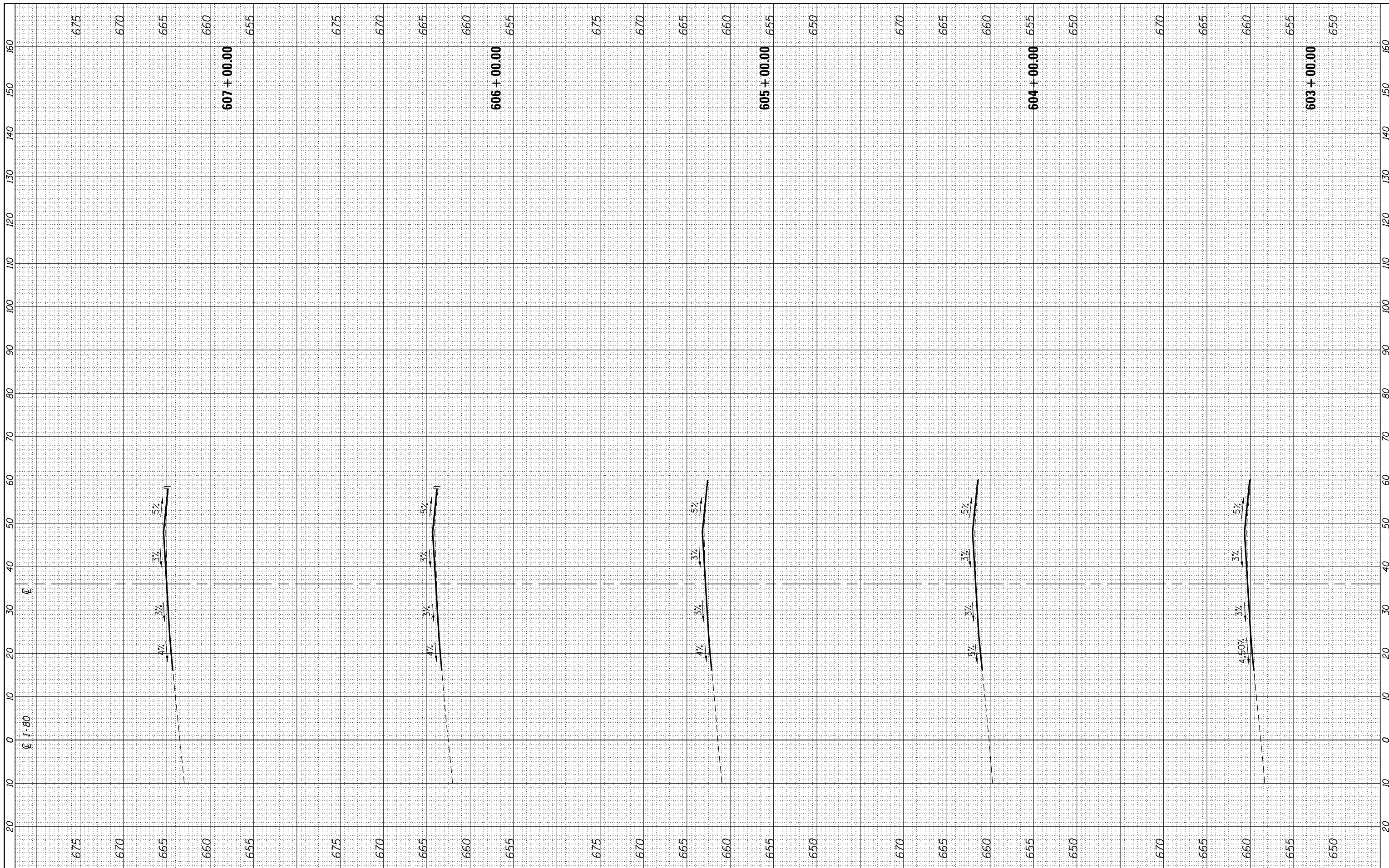
**CROSS SECTIONS
 STA 598+00 TO 602+00**

SCALE: SHEET OF SHEETS STA. 598+00.00 TO STA. 602+00.00

F.A.I. RTE.	SECTION	COUNTY	TOTAL SHEETS	SHEET NO.
80	(50-2)I-3	LASALLE	38	18
CONTRACT NO. 66F29				
ILLINOIS FED. AID PROJECT				

FINAL SURVEY	SURVEYED	BY	DATE
NOTE BOOK	PLOTTED		
NO.	TEMPLATE		
	AREAS		
	CHECKED		

ORIGINAL SURVEY	SURVEYED	BY	DATE
NOTE BOOK	PLOTTED		
NO.	TEMPLATE		
	AREAS		
	CHECKED		



FILE NAME =
 USER NAME = JULIANSA
 DESIGNED -
 REVISIONS -
 CHECKED -
 DATE -

DESIGNED -
 REVISIONS -
 CHECKED -
 DATE -

**STATE OF ILLINOIS
 DEPARTMENT OF TRANSPORTATION**

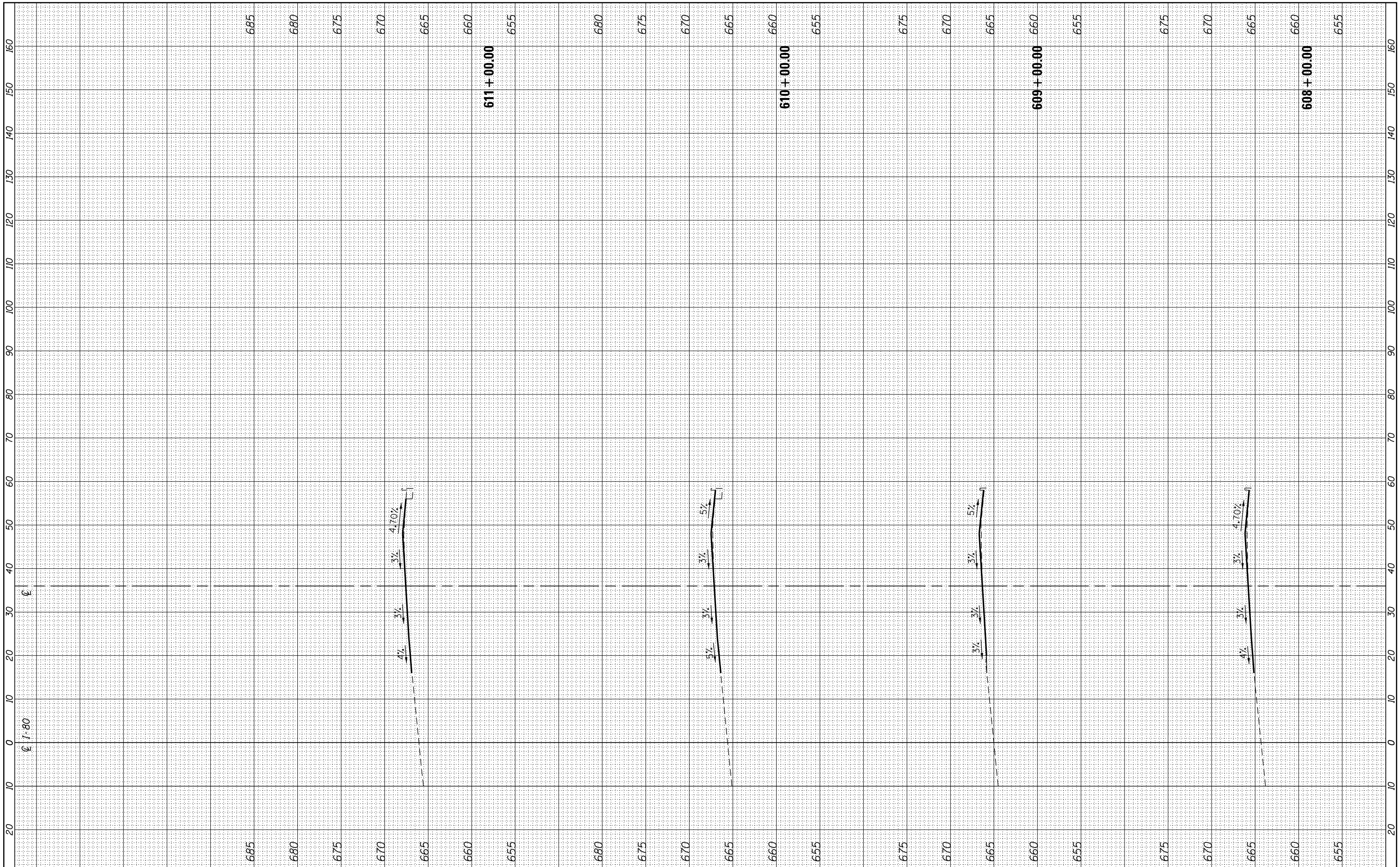
**CROSS SECTIONS
 STA 603+00 TO 607+00**

SCALE: SHEET OF SHEETS STA. 603+00.00 TO STA. 607+00.00

F.A.I. RTE.	SECTION	COUNTY	TOTAL SHEETS	SHEET NO.
80	(50-2)I-3	LASALLE	38	19
CONTRACT NO. 66F29			ILLINOIS FED. AID PROJECT	

FINAL SURVEY	SURVEYED	BY	DATE
NOTE BOOK	PLOTTED		
NO.	AREAS CHECKED		

ORIGINAL SURVEY	SURVEYED	BY	DATE
NOTE BOOK	PLOTTED		
NO.	AREAS CHECKED		



FILE NAME =
 p:\IL\084EBID\INTEG\Illinois.gov\PWIDOT\Documents\IDOT Offices\District 3\Projects\D366F29\CAD\Drawings\Drawings\D366F29-sht-ssht-NEW.dwg
 Default

USER NAME = JULIANGA
 DESIGNED -
 CHECKED -
 DATE -

REVISED -
 REVISED -
 REVISED -

**STATE OF ILLINOIS
 DEPARTMENT OF TRANSPORTATION**

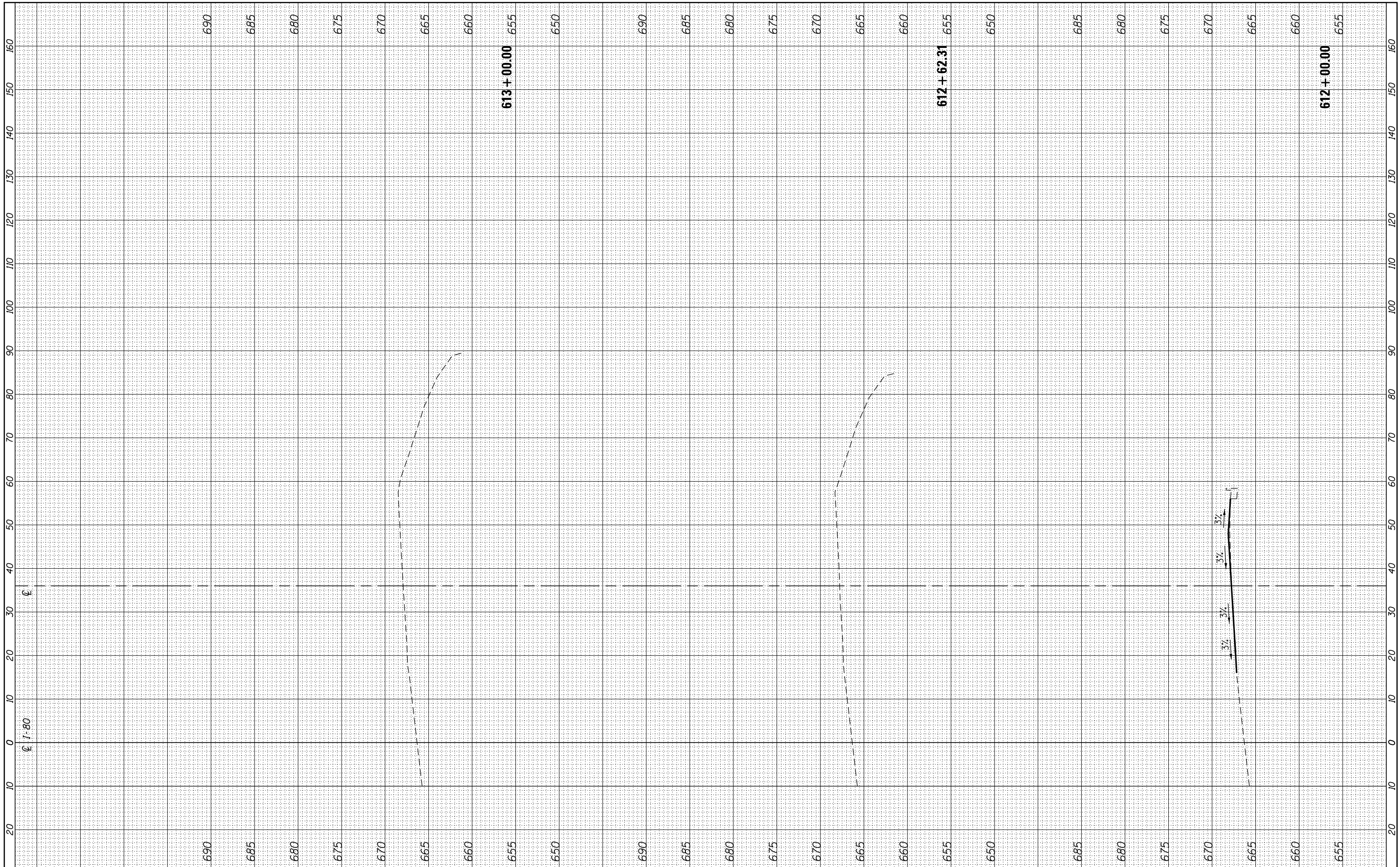
**CROSS SECTIONS
 STA 608+00 TO 611+00**

SCALE: SHEET OF SHEETS STA. 608+00.00 TO STA. 611+00.00

F.A.I. RTE.	SECTION	COUNTY	TOTAL SHEETS	SHEET NO.
80	(50-21)-3	LASALLE	38	20
CONTRACT NO. 66F29			ILLINOIS FED. AID PROJECT	

FINAL SURVEY	SURVEYED	BY	DATE
NOTE BOOK	PLOTTED		
NO.	AREAS CHECKED		

ORIGINAL SURVEY	SURVEYED	BY	DATE
NOTE BOOK	PLOTTED		
NO.	AREAS CHECKED		



FILE NAME =
 p:\IL\084EBIDINTEG\Illinois.gov\PIWIDOT\Documents\DOT Offices\District 3\Projects\0366F29\CAD\Drawings\0366F29-shr-xssh NEW.dwg

USER NAME = JULIANA
 PLOT SCALE = 20.1109' / 1"
 PLOT DATE = 3/23/2016

DESIGNED -
 CHECKED -
 DATE -

REVISED -
 REVISED -
 REVISED -
 REVISED -

**STATE OF ILLINOIS
 DEPARTMENT OF TRANSPORTATION**

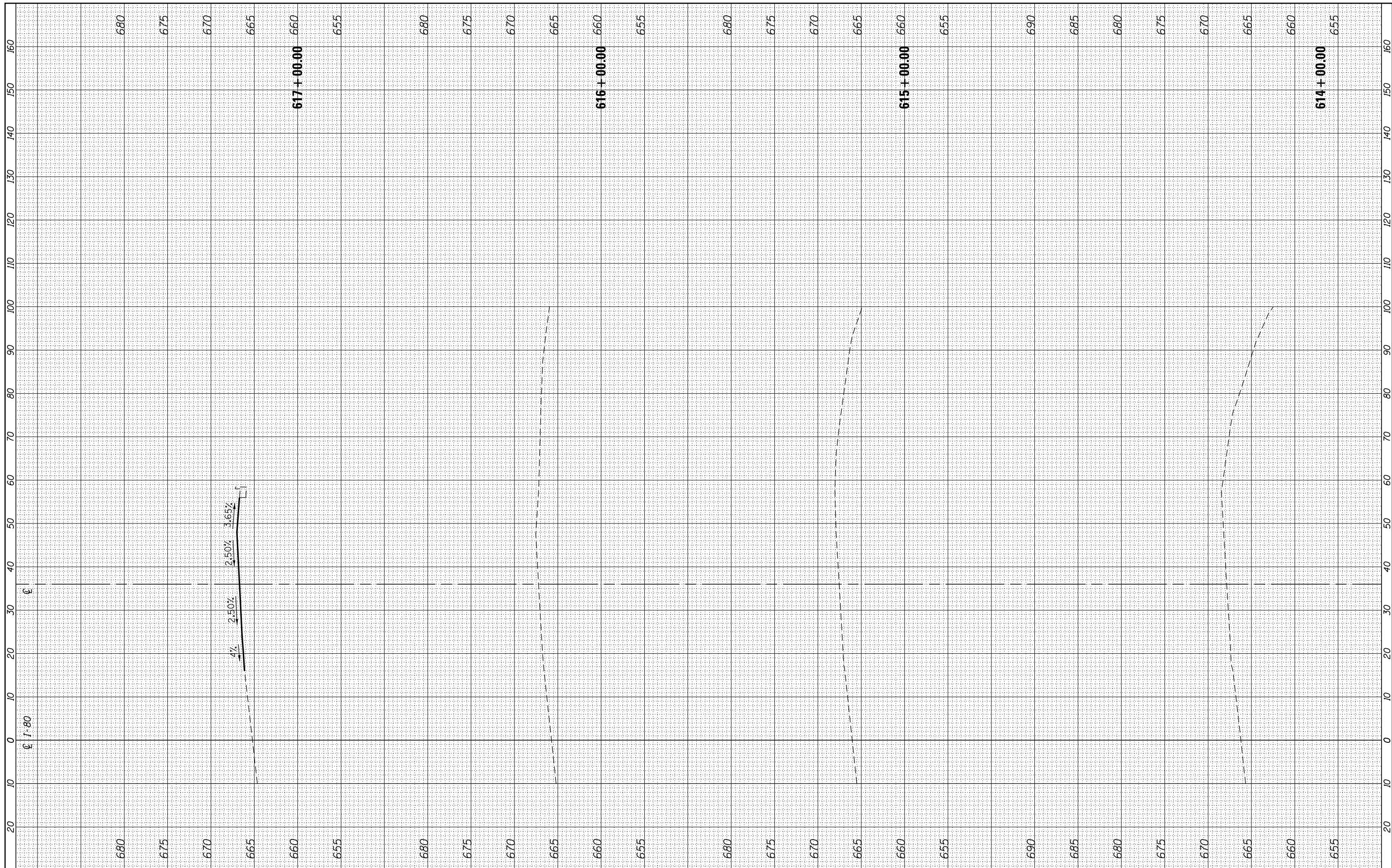
**CROSS SECTIONS
 STA 612+00 TO 613+00**

SCALE: SHEET OF SHEETS STA. 612+00.00 TO STA. 613+00.00

F.A.I. RTE.	SECTION	COUNTY	TOTAL SHEETS	SHEET NO.
80	(50-21)-3	LASALLE	38	21
CONTRACT NO. 66F29			ILLINOIS FED. AID PROJECT	

FINAL SURVEY	SURVEYED	BY	DATE
NOTE BOOK	PLOTTED		
NO.	TEMPLATE		
	AREAS CHECKED		

ORIGINAL SURVEY	SURVEYED	BY	DATE
NOTE BOOK	PLOTTED		
NO.	TEMPLATE		
	AREAS CHECKED		



FILE NAME =
 p:\11084EBIDINTEG\Illinois.gov\PI\DOT\Documents\DOT Offices\District 3\Projects\0366F29\CD\Drawings\0366F29-sht-xxsht NEW.dwg
 Default

USER NAME = JULIANSA
 DESIGNED -
 PLOT SCALE = 20.0152' / in.
 PLOT DATE = 3/23/2016

REVISI
 REVISI
 REVISI
 REVISI

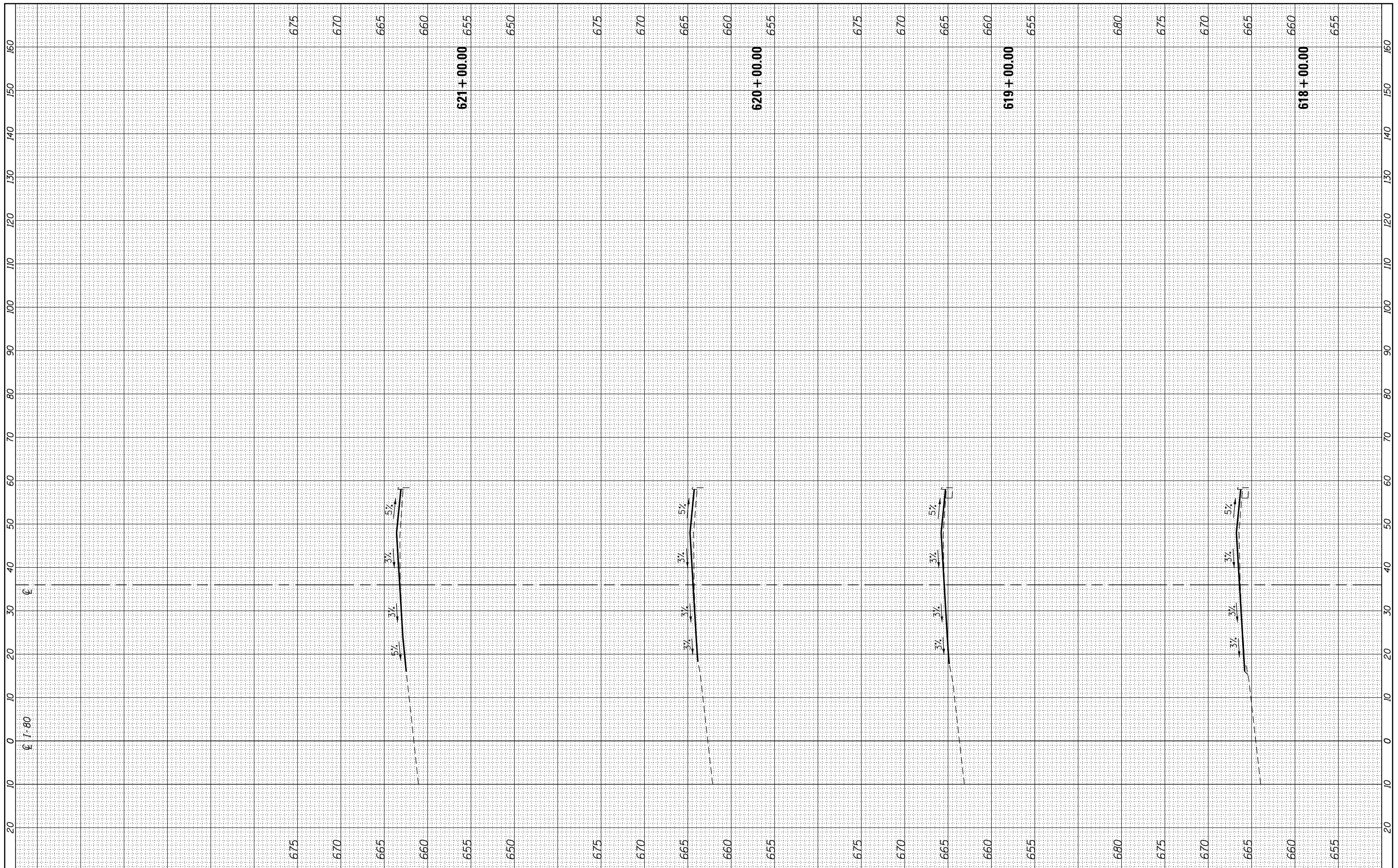
**STATE OF ILLINOIS
 DEPARTMENT OF TRANSPORTATION**

CROSS SECTIONS
STA 614+00 TO 617+00
 SCALE: SHEET OF SHEETS STA. 614+00.00 TO STA. 617+00.00

F.A.I. RTE.	SECTION	COUNTY	TOTAL SHEETS	SHEET NO.
80	150-211-3	LASALLE	38	22
CONTRACT NO. 66F29				
ILLINOIS FED. AID PROJECT				

FINAL SURVEY NO.	SURVEYED	BY	DATE
NOTE BOOK	TEMPLATE		
AREAS CHECKED			

ORIGINAL SURVEY NO.	SURVEYED	BY	DATE
NOTE BOOK	TEMPLATE		
AREAS CHECKED			



FILE NAME =
 p:\11084EBIDINTEG.illinois.gov\PIWIDOT\Documents\IDOT Offices\District 3\Projects\D366F29\CAD\Drawings\Drawings\D366F29-sht-ssht-NEW.dwg
 Default

USER NAME = JULIANS
 DESIGNED -
 CHECKED -
 DATE -

REVISED -
 REVISED -
 REVISED -

**STATE OF ILLINOIS
 DEPARTMENT OF TRANSPORTATION**

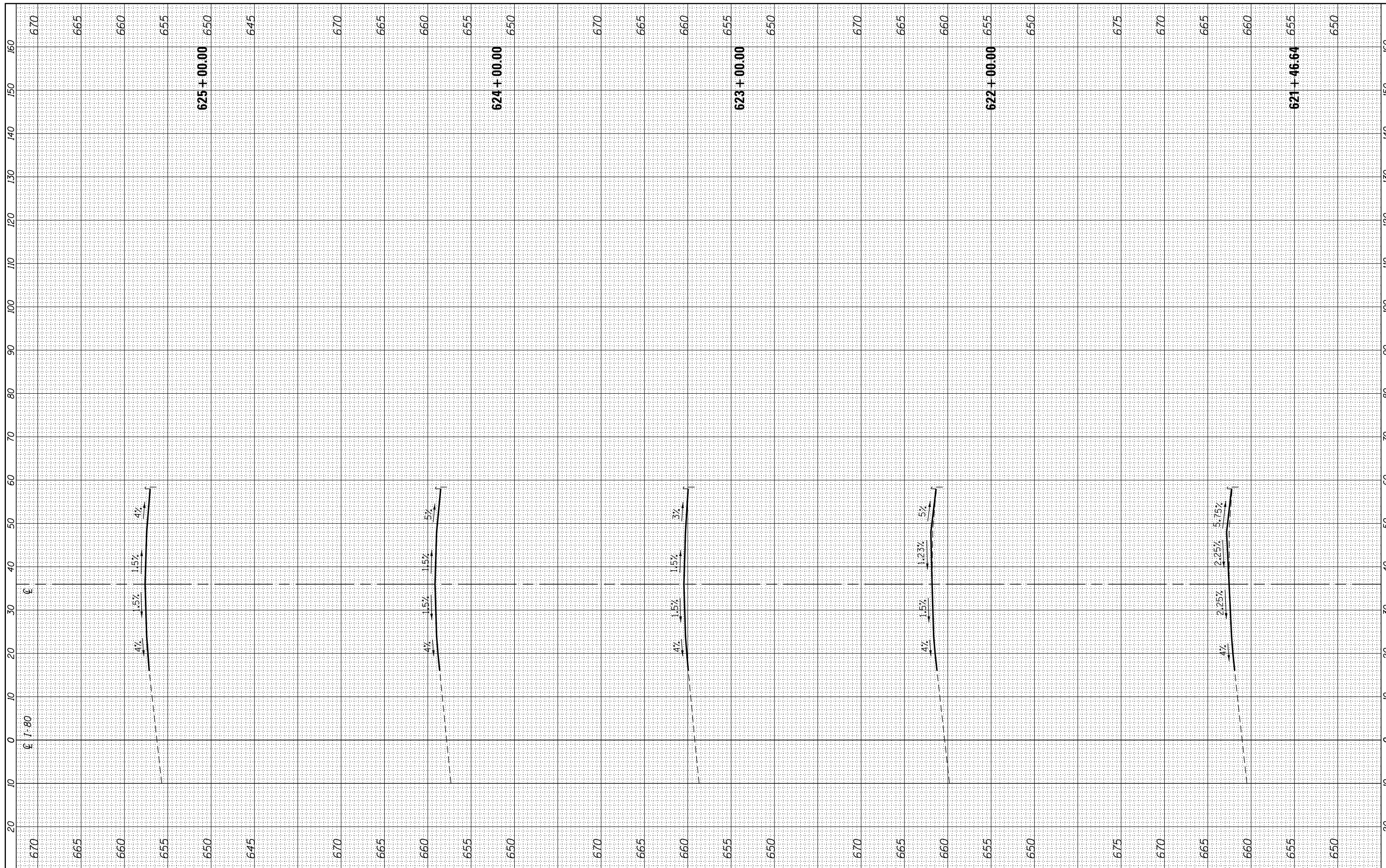
**CROSS SECTIONS
 STA 618+00 TO 621+00**

SCALE: SHEET OF SHEETS STA. 618+00.00 TO STA. 621+00.00

F.A. RTE.	SECTION	COUNTY	TOTAL SHEETS	SHEET NO.
80	(50-2)I-3	LASALLE	38	23
CONTRACT NO. 66F29			ILLINOIS FED. AID PROJECT	

FINAL SURVEY NO.	SURVEYED	BY	DATE
NOTE BOOK NO.	PLOTTED		
	TEMPLATE		
	AREAS CHECKED		

ORIGINAL SURVEY NO.	SURVEYED	BY	DATE
NOTE BOOK NO.	PLOTTED		
	TEMPLATE		
	AREAS CHECKED		



FILE NAME =
 P:\11084EBIDINTEG\Illinois.gov\PI\DOT\Documents\11084EBID\Drawings\0366F29\CD\Drawings\0366F29-sht-xxsht NEW.dwg
 Default

USER NAME = JULIANS
 DESIGNED -
 CHECKED -
 DATE - 3/23/2016

REVISED -
 REVISED -
 REVISED -

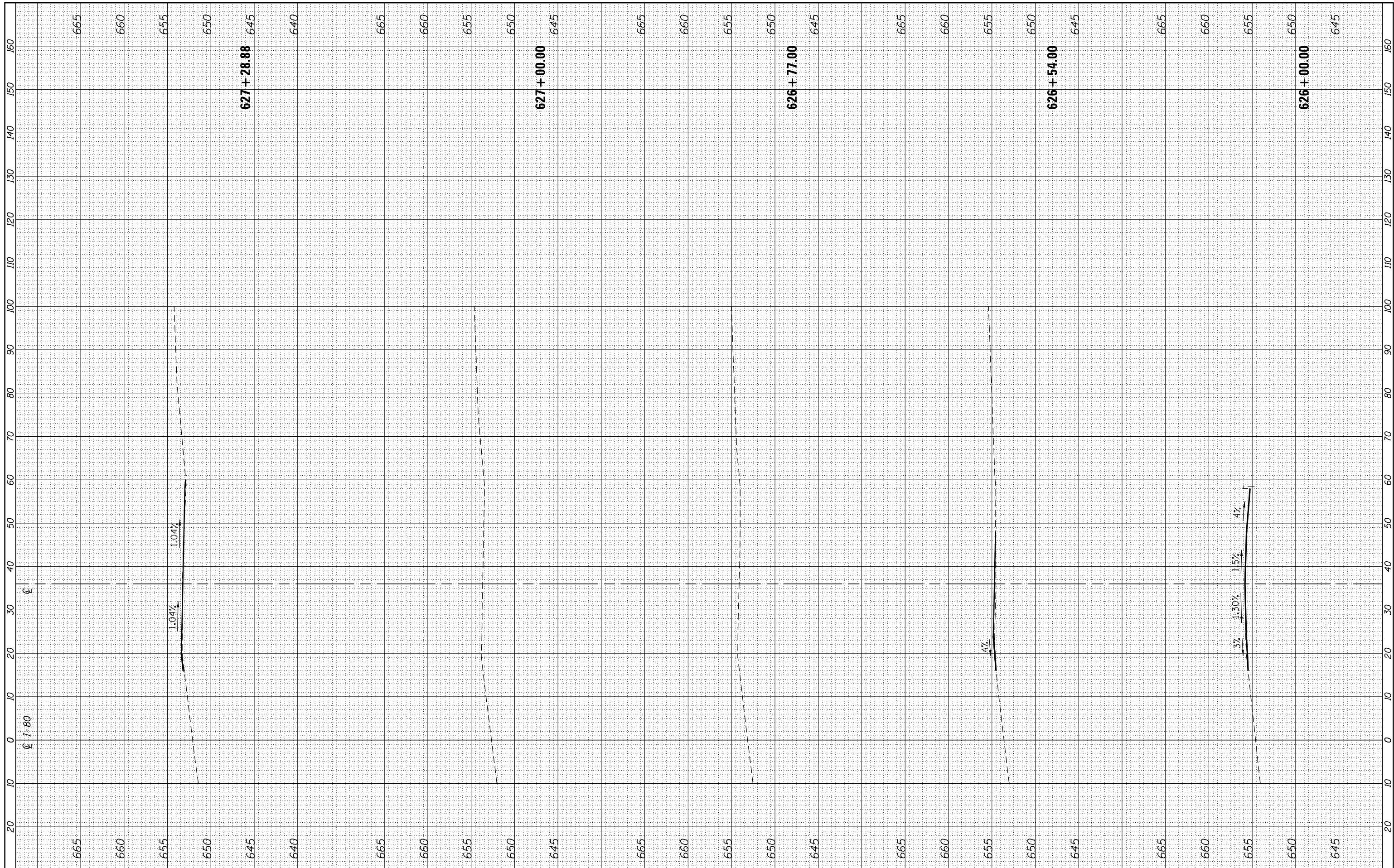
**STATE OF ILLINOIS
 DEPARTMENT OF TRANSPORTATION**

CROSS SECTIONS
STA 621+46.64 TO 625+00
 SCALE: SHEET OF SHEETS STA. 621+46.64 TO STA. 625+00.00

F.A.I. RTE.	SECTION	COUNTY	TOTAL SHEETS	SHEET NO.
80	(50-2)I-3	LASALLE	38	24
				CONTRACT NO. 66F29
ILLINOIS FED. AID PROJECT				

FINAL SURVEY NO.	SURVEYED AREAS CHECKED	BY	DATE

ORIGINAL SURVEY NO.	SURVEYED AREAS CHECKED	BY	DATE



FILE NAME =	USER NAME = JULIANA	DESIGNED -	REVISED -
		CHECKED -	REVISED -
		DATE -	REVISED -

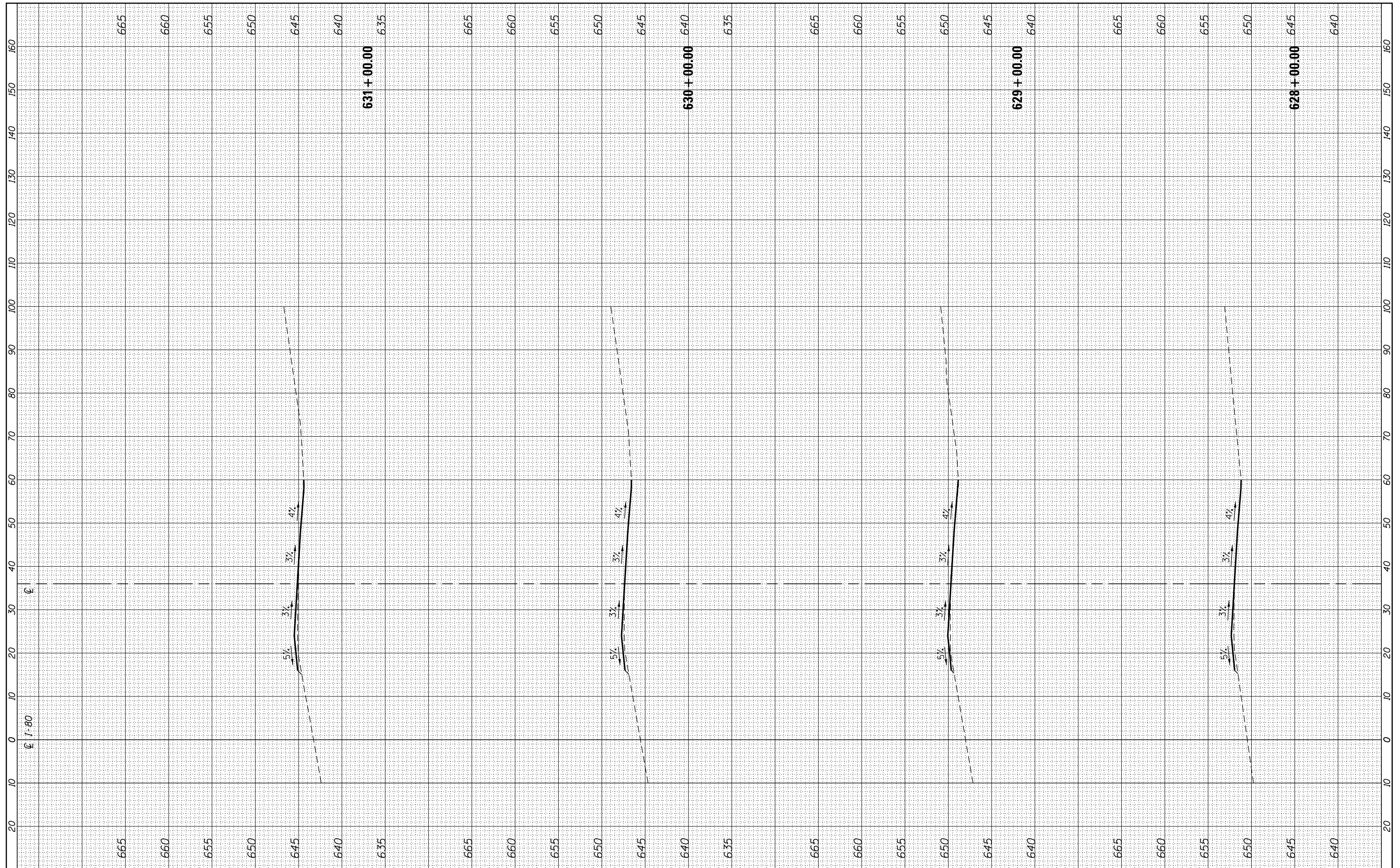
**STATE OF ILLINOIS
DEPARTMENT OF TRANSPORTATION**

CROSS SECTIONS			
STA 626+00 TO 627+28.88			
SCALE:	SHEET	OF	SHEETS
STA. 626+00.00 TO STA. 627+28.88			

F.A.I. RTE.	SECTION	COUNTY	TOTAL SHEETS	SHEET NO.
80	(50-2)-3	LASALLE	38	25
CONTRACT NO. 66F29				
ILLINOIS FED. AID PROJECT				

FINAL SURVEY NO.	SURVEYED	BY	DATE
NOTE BOOK	PLOTTED		
AREAS CHECKED	TEMPLATE		
	AREAS CHECKED		

ORIGINAL SURVEY NO.	SURVEYED	BY	DATE
NOTE BOOK	PLOTTED		
AREAS CHECKED	TEMPLATE		
	AREAS CHECKED		



FILE NAME =
 p:\11\084EBIDINTEG\Illinois.gov\PWIDOT\Documents\IDOT Offices\District 3\Projects\0366F29\CAD\DRAWING\Drawings\0366F29-sht-xsht-NEW.dwg

USER NAME = JULIANA
 DESIGNED -
 PLOT SCALE = 20.0485' / in.
 CHECKED -
 PLOT DATE = 3/23/2016
 DATE -

REVISIONS
 REVISED -
 REVISED -
 REVISED -

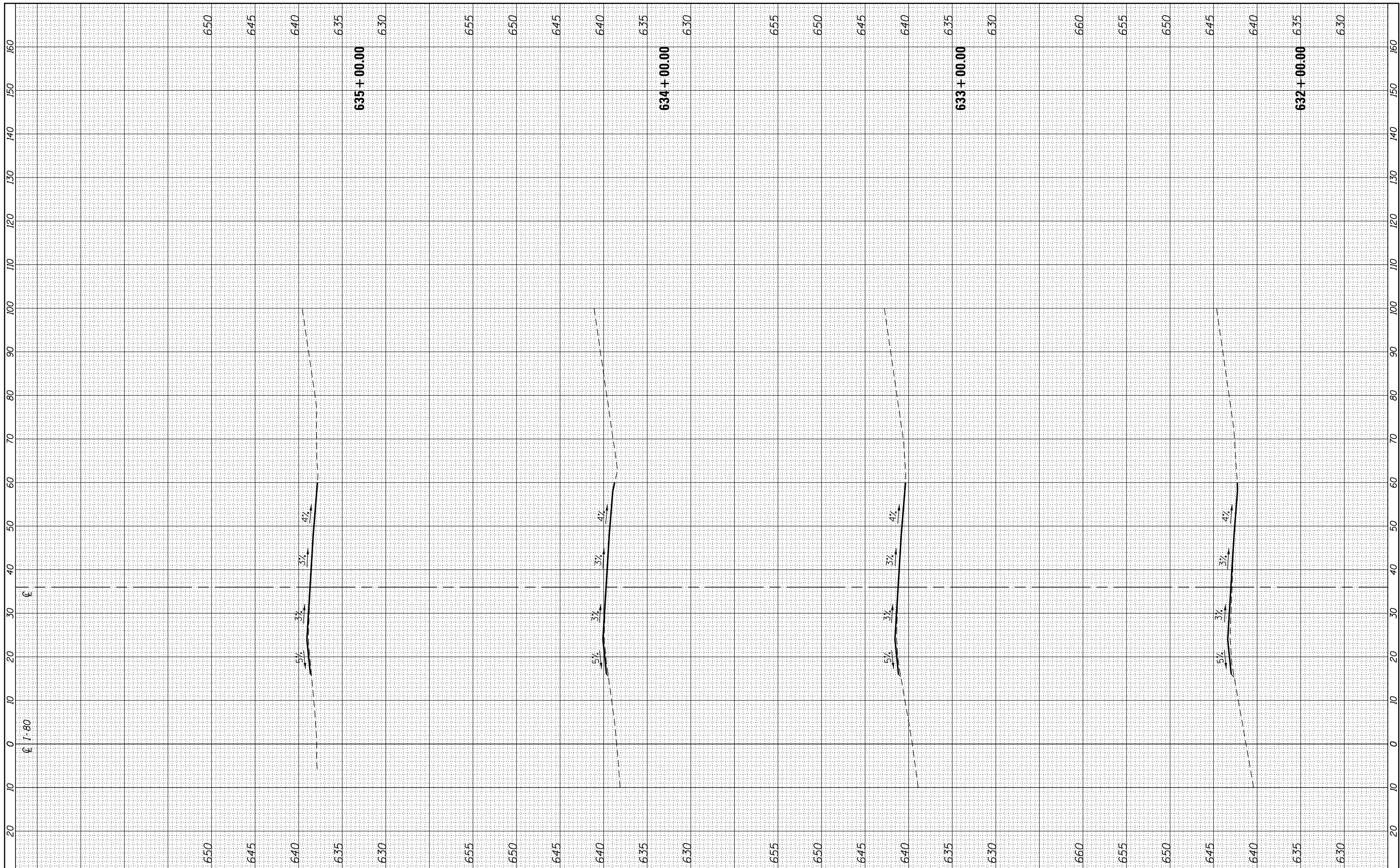
**STATE OF ILLINOIS
 DEPARTMENT OF TRANSPORTATION**

CROSS SECTIONS
STA 628+00 TO 631+00
 SCALE: SHEET OF SHEETS STA. 628+00.00 TO STA. 631+00.00

F.A.I. RTE.	SECTION	COUNTY	TOTAL SHEETS	SHEET NO.
80	(50-2)I-3	LASALLE	38	26
CONTRACT NO. 66F29			ILLINOIS FED. AID PROJECT	

FINAL SURVEY	SURVEYED	BY	DATE
NOTE BOOK	TEMPLATE		
NO.	AREAS CHECKED		

ORIGINAL SURVEY	SURVEYED	BY	DATE
NOTE BOOK	TEMPLATE		
NO.	AREAS CHECKED		



FILE NAME =
 USER NAME = JULIANS
 DESIGNED -
 REVISIONS:
 REVISIONS:
 REVISIONS:
 REVISIONS:
 PLOT SCALE = 28.0521' / in.
 CHECKED -
 DATE -
 PLOT DATE = 3/23/2016

STATE OF ILLINOIS
 DEPARTMENT OF TRANSPORTATION

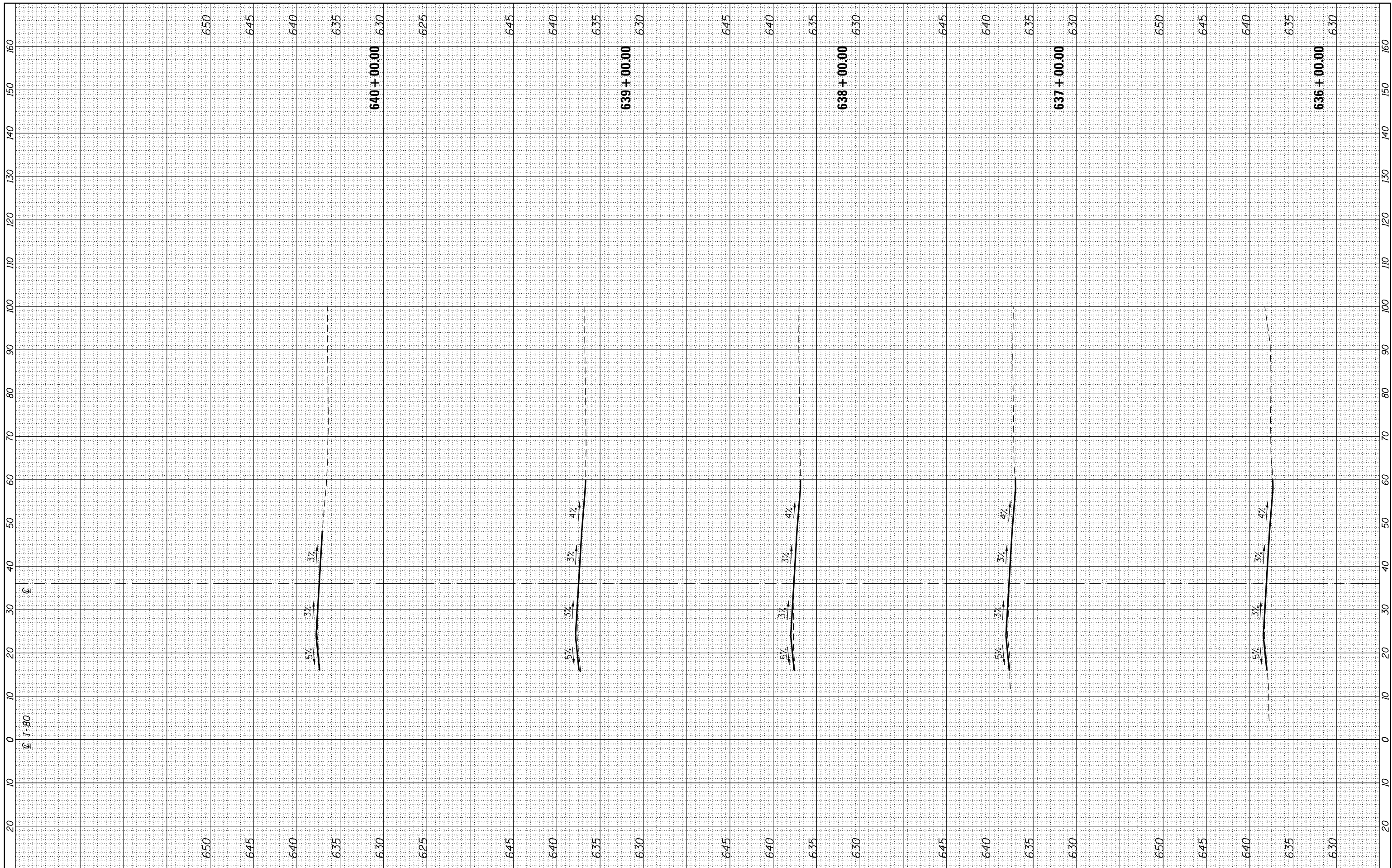
CROSS SECTIONS
 STA 632+00 TO 635+00

SCALE: SHEET OF SHEETS STA. 632+00.00 TO STA. 635+00.00

F.A.I. RTE.	SECTION	COUNTY	TOTAL SHEETS	SHEET NO.
80	(50-2)I-3	LASALLE	38	27
CONTRACT NO. 66F29			ILLINOIS FED. AID PROJECT	

FINAL SURVEY NO.	DATE
SUBMITTED	
NOTED	
TEMPLATE	
AREAS CHECKED	

ORIGINAL SURVEY NO.	DATE
SUBMITTED	
NOTED	
TEMPLATE	
AREAS CHECKED	



FILE NAME =
 p:\1\084EBID\INTEG\Illinois.gov\FWIDOT\Documents\IDOT Offices\District 3\Projects\D366F29\CADD\Drawings\Drawings\D366F29-sht-xxsht NEW.dwg

USER NAME = JULIANA
 DESIGNED -
 CHECKED -
 DATE -

REVISED -
 REVISED -
 REVISED -

**STATE OF ILLINOIS
 DEPARTMENT OF TRANSPORTATION**

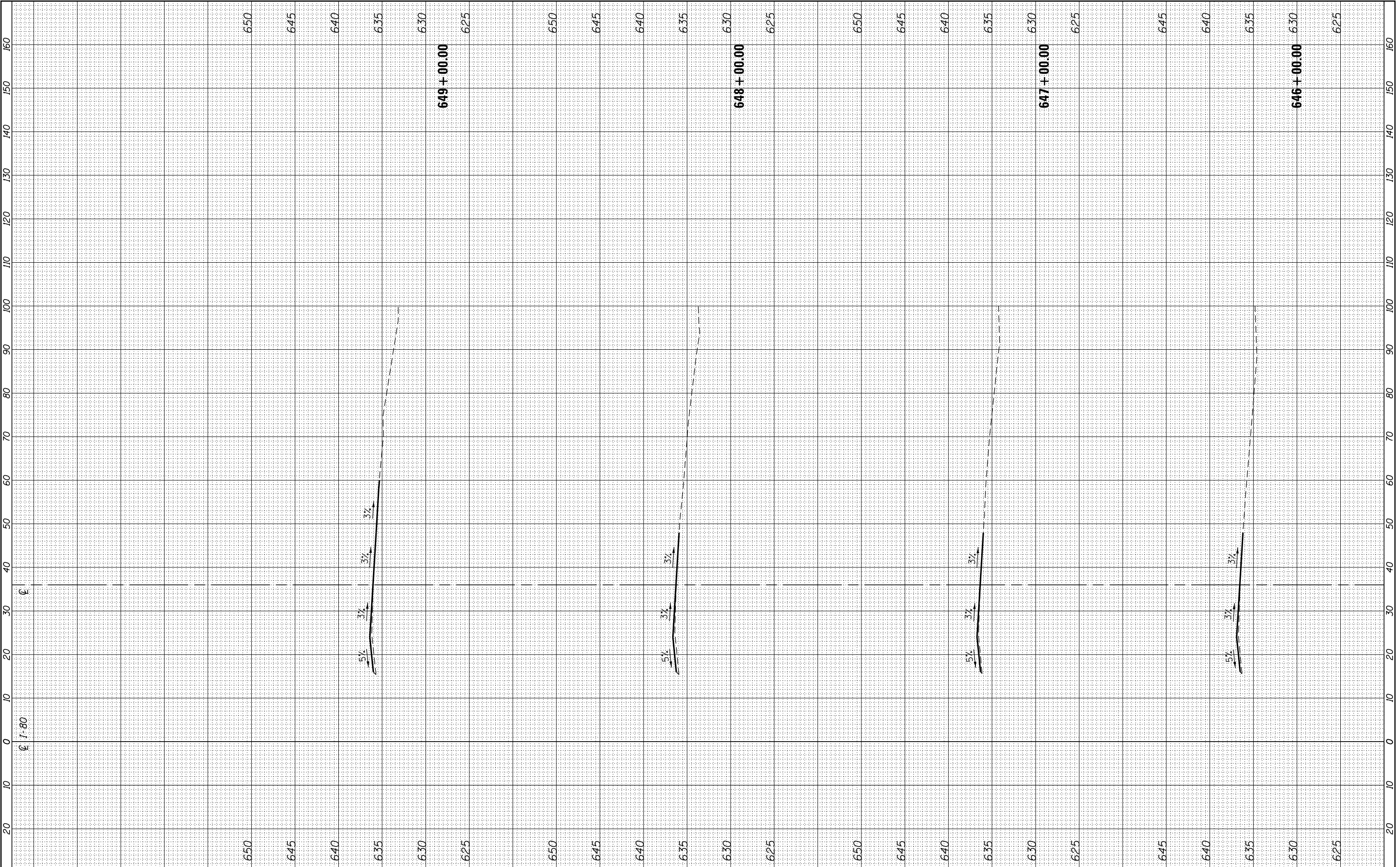
**CROSS SECTIONS
 STA 636+00 TO 640+00**

SCALE: SHEET OF SHEETS STA. 636+00.00 TO STA. 640+00.00

F.A.I. RTE.	SECTION	COUNTY	TOTAL SHEETS	SHEET NO.
80	(50-2)I-3	LASALLE	38	28
CONTRACT NO. 66F29			ILLINOIS FED. AID PROJECT	

FINAL SURVEY NO.	SURVEY PLOTTED	BY	DATE
NOTE BOOK NO.	TEMPLATE AREAS CHECKED		

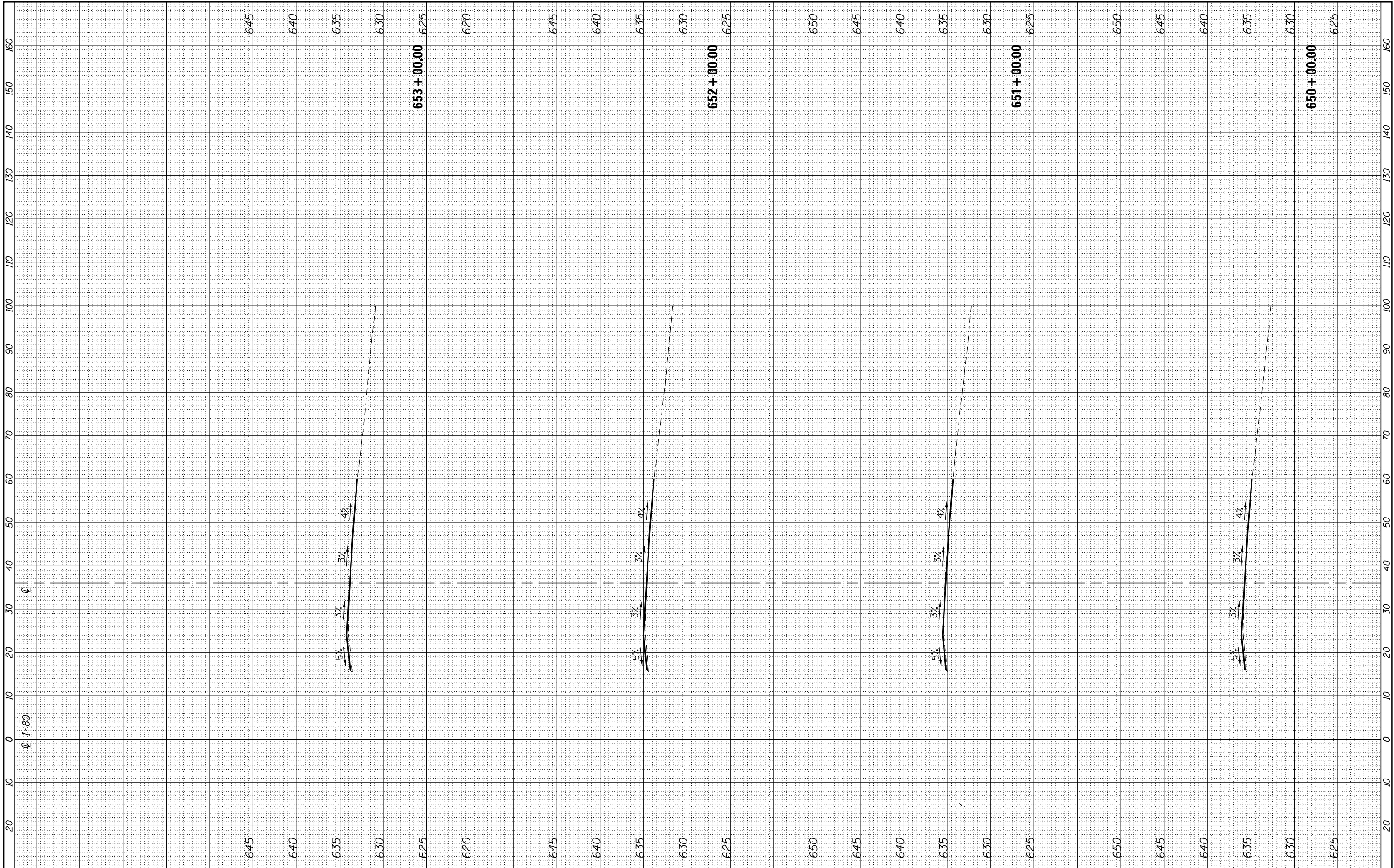
ORIGINAL SURVEY NO.	SURVEY PLOTTED	BY	DATE
NOTE BOOK NO.	TEMPLATE AREAS CHECKED		



FILE NAME =	USER NAME = JULIANSA	DESIGNED -	REVISED -	STATE OF ILLINOIS DEPARTMENT OF TRANSPORTATION	CROSS SECTIONS STA 646+00 TO 649+00			F.A.I. RTE.	SECTION	COUNTY	TOTAL SHEETS	SHEET NO.
\\IL084EBIDINTEG\Illinois.gov\PI\DOT\Documents\DOT Offices\District 3\Projects\0366F29\CAD\Drawings\0366F29-xsh-t-xsh-t.dwg		CHECKED -	REVISED -		80	(50-21)-3	LASALLE	38	30			
Default	PLOT SCALE = 20.0921' / in.	DATE -	REVISED -		SCALE: SHEET OF SHEETS STA. 646+00.00 TO STA. 649+00.00			CONTRACT NO. 66F29				
	PLOT DATE = 3/23/2016							ILLINOIS FED. AID PROJECT				

FINAL SURVEY	SURVEYED	BY	DATE
NOTE BOOK	PLOTTED		
NO.	AREAS		
	CHECKED		

ORIGINAL SURVEY	SURVEYED	BY	DATE
NOTE BOOK	PLOTTED		
NO.	AREAS		
	CHECKED		



FILE NAME =
 p:\IL\084EBID\INTEG\Illinois.gov\PWIDOT\Documents\DOT Offices\District 3\Projects\D366F29\CADD\Drawings\D366F29-shr-ssht NEW.dwg
 Default

USER NAME = JULIANA
 DESIGNED -
 CHECKED -
 DATE -

REVISED -
 REVISED -
 REVISED -

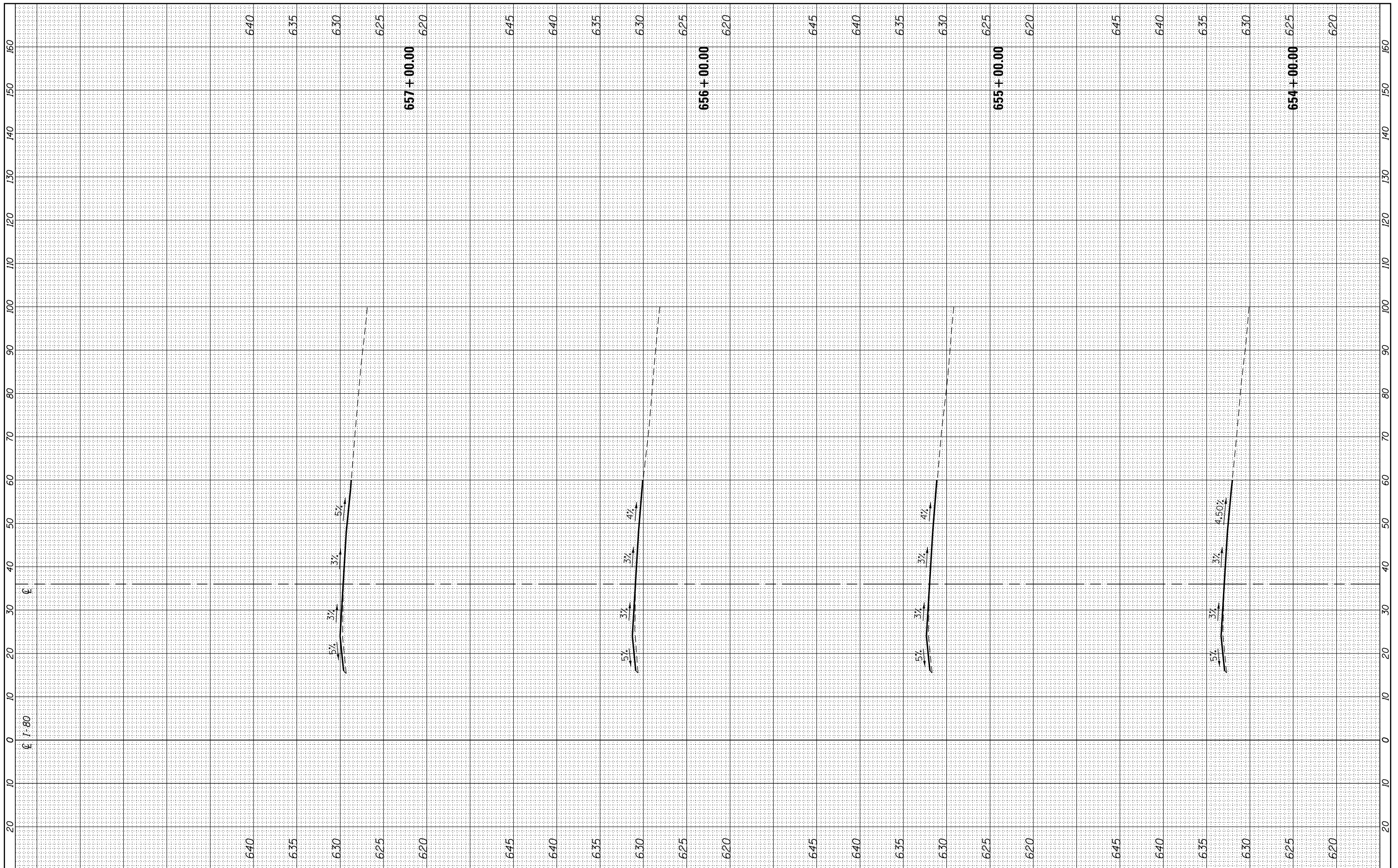
**STATE OF ILLINOIS
 DEPARTMENT OF TRANSPORTATION**

CROSS SECTIONS
STA 650+00 TO 653+00
 SCALE: SHEET OF SHEETS STA. 650+00.00 TO STA. 653+00.00

F.A.I. RTE.	SECTION	COUNTY	TOTAL SHEETS	SHEET NO.
80	(50-2)I-3	LASALLE	38	31
CONTRACT NO. 66F29			ILLINOIS FED. AID PROJECT	

FINAL SURVEY NOTE BOOK NO.	SURVEYED	BY	DATE
	PLANNED		
	TEMPORARY		
	AREAS CHECKED		

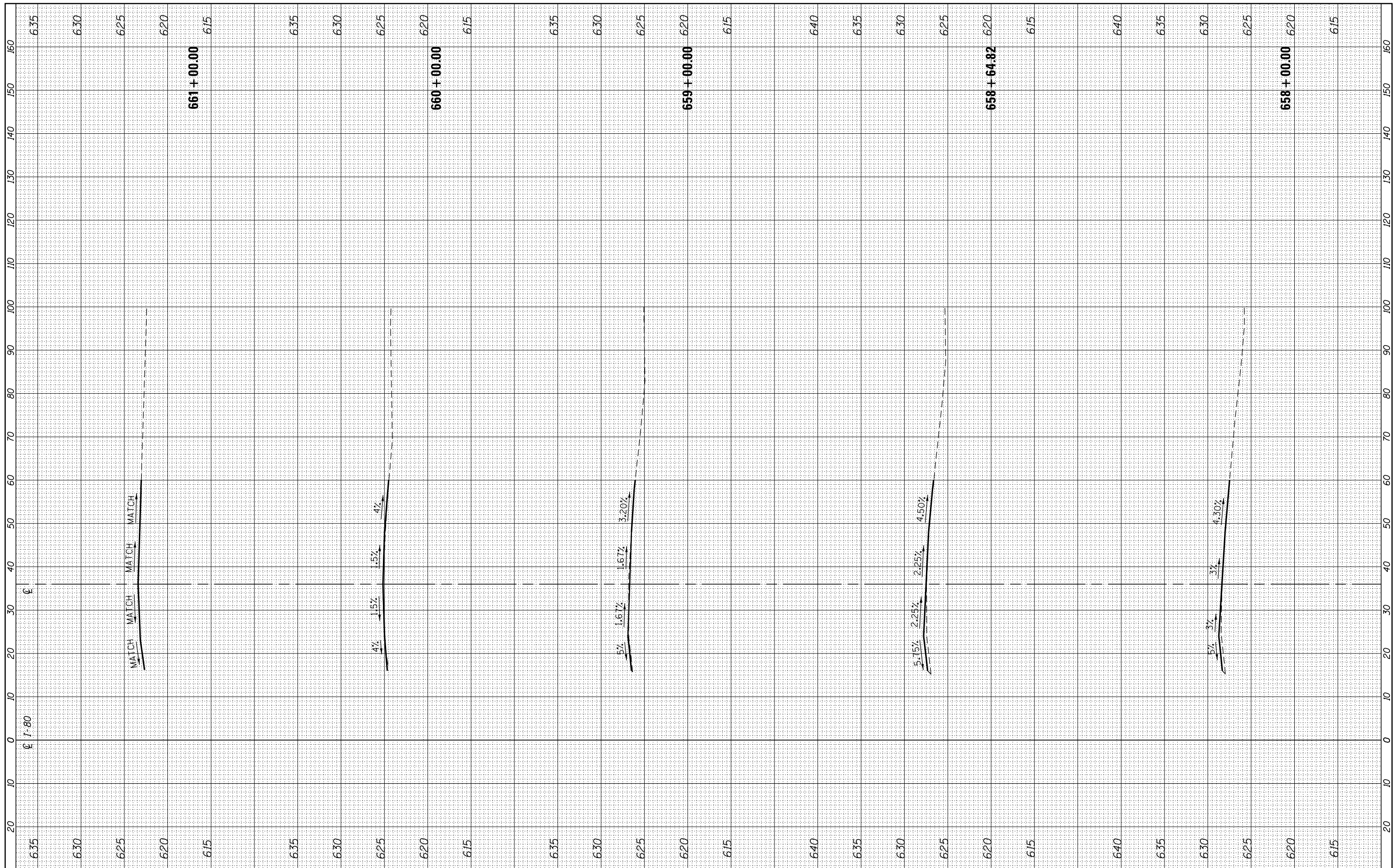
ORIGINAL SURVEY NOTE BOOK NO.	SURVEYED	BY	DATE
	PLANNED		
	TEMPORARY		
	AREAS CHECKED		



FILE NAME =	USER NAME = JULIANSA	DESIGNED -	REVISED -	STATE OF ILLINOIS DEPARTMENT OF TRANSPORTATION	CROSS SECTIONS STA 654+00 TO 657+00			F.A.I. RTE.	SECTION	COUNTY	TOTAL SHEETS	SHEET NO.
Default		CHECKED -	REVISED -		80	(50-2)-3	LASALLE	38	32			
		DATE -	REVISED -		SCALE:	SHEET	OF	SHEETS	STA. 654+00.00	TO STA. 657+00.00	CONTRACT NO. 66F29	
											ILLINOIS FED. AID PROJECT	

FINAL SURVEY NO. _____	SURVEYED BY _____	DATE _____
NOTE BOOK NO. _____	TEMPLATES _____	AREAS CHECKED _____

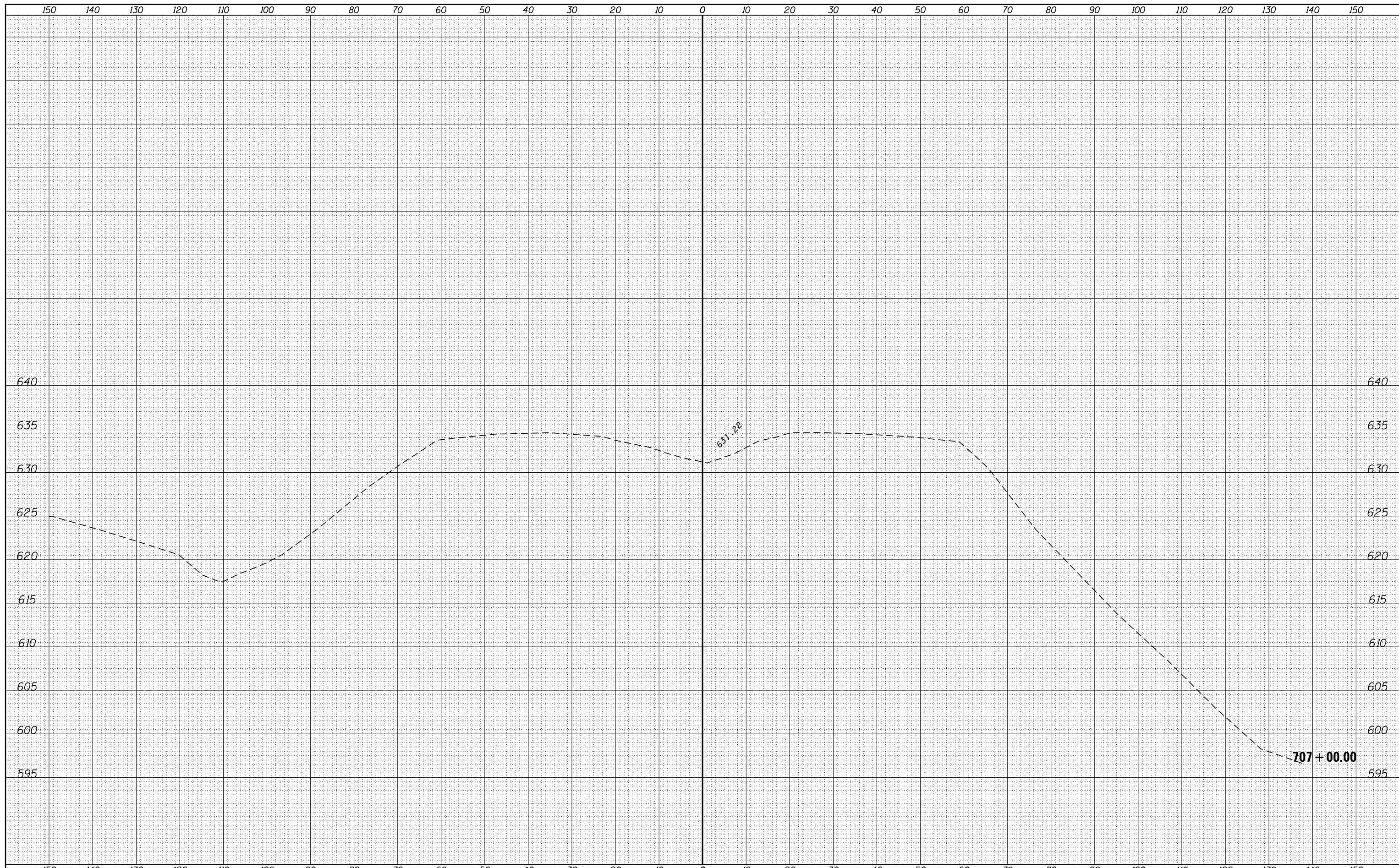
ORIGINAL SURVEY NO. _____	SURVEYED BY _____	DATE _____
NOTE BOOK NO. _____	TEMPLATES _____	AREAS CHECKED _____



FILE NAME =	USER NAME = JULIANA	DESIGNED -	REVISED -	STATE OF ILLINOIS DEPARTMENT OF TRANSPORTATION	CROSS SECTIONS STA 658+00 TO 661+00				F.A.I. RTE.	SECTION	COUNTY	TOTAL SHEETS	SHEET NO.		
Default		CHECKED -	REVISED -		SCALE:	SHEET	OF	SHEETS	STA. 658+00.00	TO STA. 661+00.00	80	(50-2)-3	LASALLE	38	33
		DATE - 3/23/2016	REVISED -						ILLINOIS FED. AID PROJECT						
													CONTRACT NO. 66F29		

FINAL SURVEY	DATE
SURVEYED	BY
PLOTTED	
TEMPLATE	
NOTE BOOK	
NO.	
AREAS CHECKED	

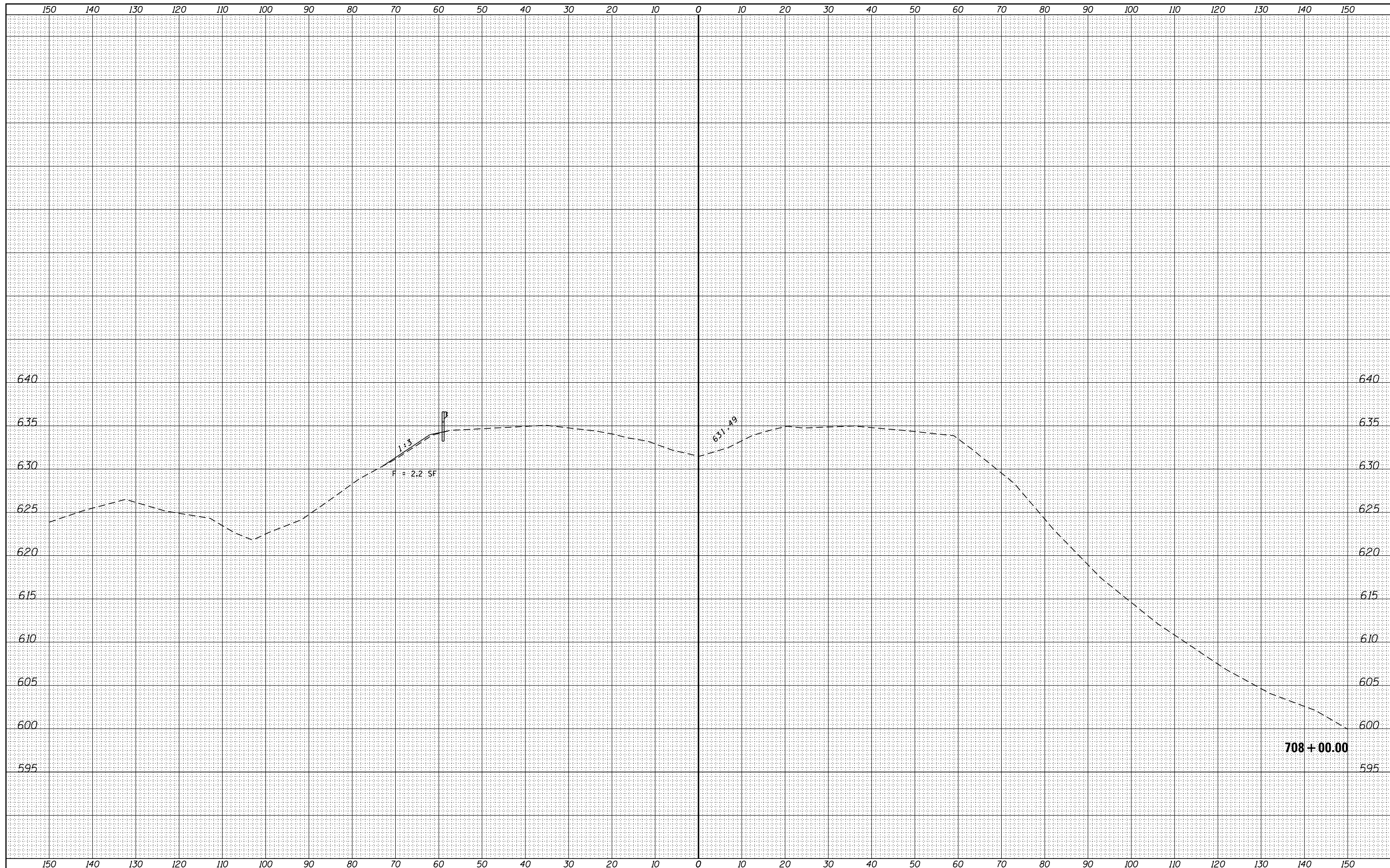
ORIGINAL SURVEY	DATE
SURVEYED	BY
PLOTTED	
TEMPLATE	
NOTE BOOK	
NO.	
AREAS CHECKED	



FILE NAME =	USER NAME = JULIANA	DESIGNED -	REVISED -	STATE OF ILLINOIS DEPARTMENT OF TRANSPORTATION	CROSS SECTIONS STA 707+00				F.A.I. RTE.	SECTION	COUNTY	TOTAL SHEETS	SHEET NO.
p:\11084EB\IDINTEG.illinois.gov\PIDOT\Documents\IDOT Offices\District 3\Projects\0366F29\CADD\Drawings\0366F29-sht-xssc-mainline.dwg		CHECKED -	REVISED -		80	(50-211-3)	LASALLE	38	34				
PLOT SCALE = 20.1890' / in.		DATE -	REVISED -		SCALE:	SHEET NO. OF SHEETS	STA. 707+00 TO STA. 707+00	CONTRACT NO. 66F29					
PLOT DATE = 3/23/2016					ILLINOIS FED. AID PROJECT								

DATE	
BY	
FINAL SURVEY	SURVEYED
NOTE BOOK NO.	PLOTTED
	TEMPLATE
	AREAS CHECKED

DATE	
BY	
ORIGINAL SURVEY	SURVEYED
NOTE BOOK NO.	PLOTTED
	TEMPLATE
	AREAS CHECKED

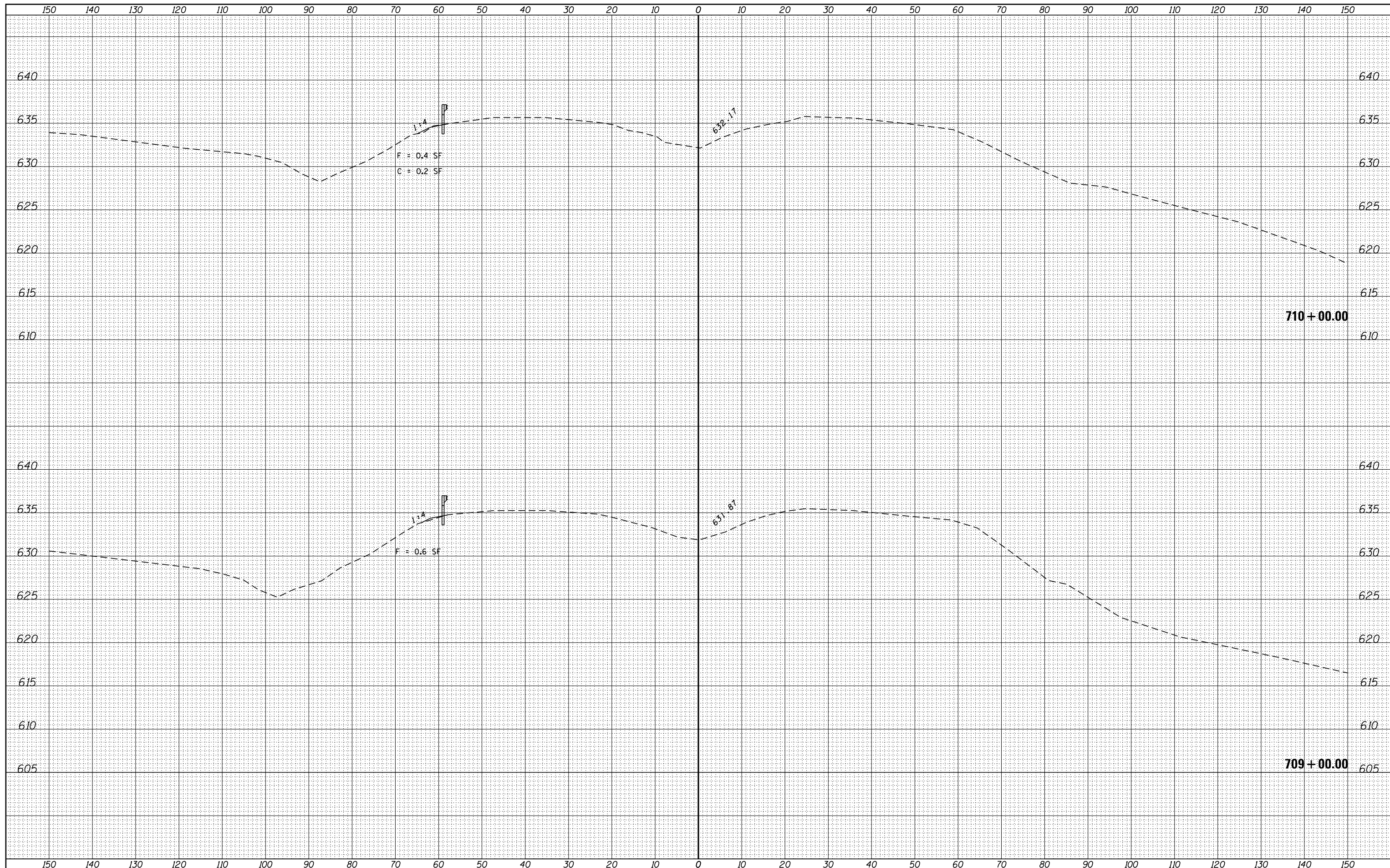


FILE NAME =	USER NAME = JULIANSA	DESIGNED -	REVISED -	CROSS SECTIONS STA 708+00				F.A.1	SECTION	COUNTY	TOTAL SHEETS	SHEET NO.
p:\11084EBIDINTEG\Illinois.gov\PI\DOT\Documents\DOT Offices\District 3\Projects\0366F29\CDRAWING\0366F29-sht-xssc-mainline.dwg	DRAWN	CHECKED -	REVISED -					80	(50-211-3)	LASALLE	38	35
PLOT SCALE = 20.1890' / in.	PLOT DATE = 3/23/2016	DATE -	REVISED -	SCALE:	SHEET NO.	OF SHEETS	STA. 708+00	TO STA. 708+00	ILLINOIS FED. AID PROJECT			
										CONTRACT NO. 66F29		

**STATE OF ILLINOIS
DEPARTMENT OF TRANSPORTATION**

DATE	
BY	
FINAL SURVEY	SURVEYED
NOTE BOOK NO.	PLOTTED
	TEMPLATE
	AREAS CHECKED

DATE	
BY	
ORIGINAL SURVEY	SURVEYED
NOTE BOOK NO.	PLOTTED
	TEMPLATE
	AREAS CHECKED

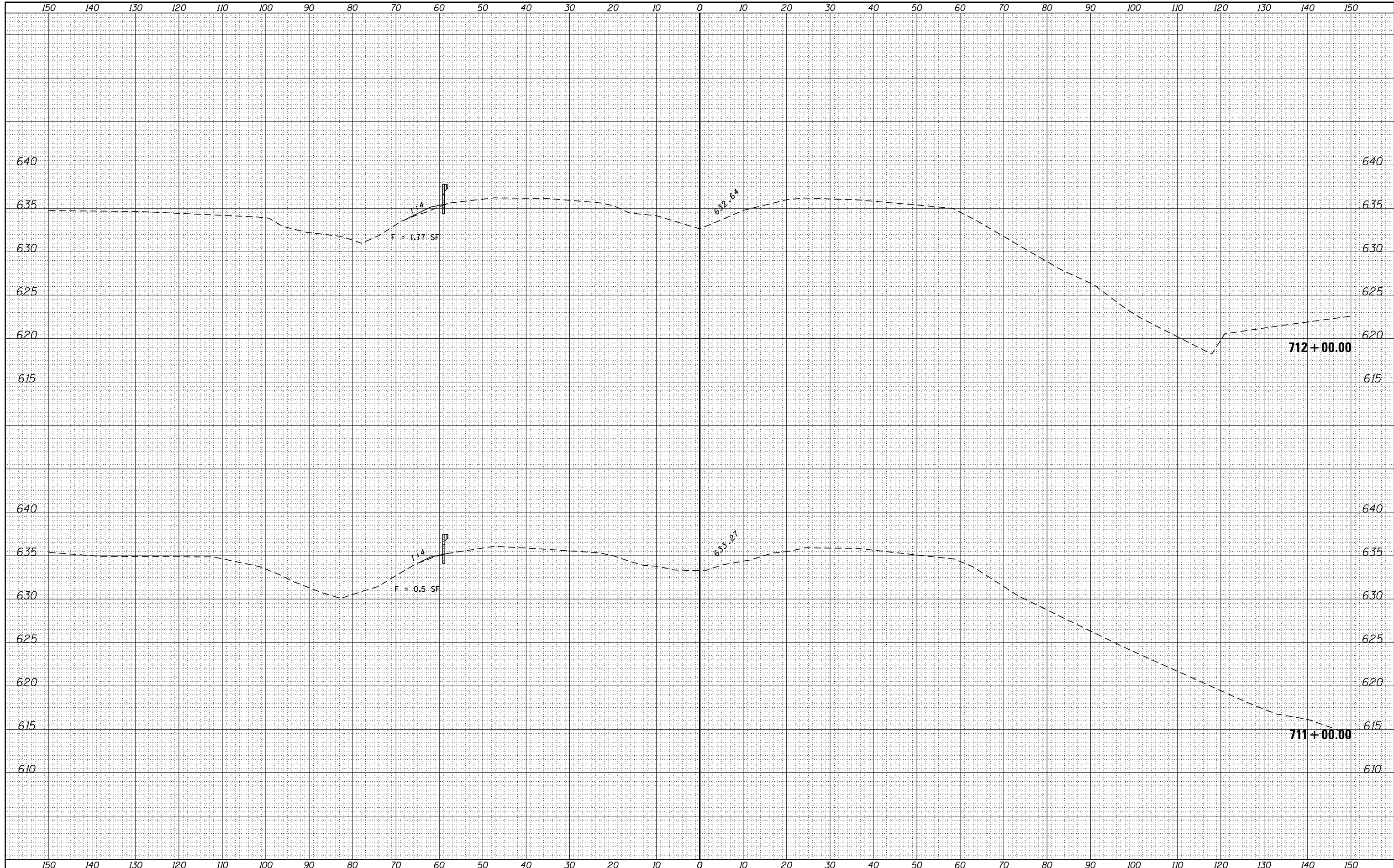


FILE NAME =	USER NAME = JULIANA	DESIGNED -	REVISED -	CROSS SECTIONS STA 709+00 TO 710+00				F.A.I. RTE.	SECTION	COUNTY	TOTAL SHEETS	SHEET NO.
p:\1\084EBIDINTEG\Illinois.gov\PIDOT\Documents\IDOT Offices\District 3\Projects\0366F29\CDRAWING\0366F29-ssd-mainline	DRAWN	CHECKED -	REVISED -					80	(50-211-3)	LASALLE	38	36
PLOT SCALE = 20.1890' / in.	DATE = 3/23/2016	DATE -	REVISED -	SCALE:	SHEET NO.	OF	SHEETS	STA. 709+00	TO STA. 710+00	CONTRACT NO. 66F29		
											ILLINOIS FED. AID PROJECT	

**STATE OF ILLINOIS
DEPARTMENT OF TRANSPORTATION**

DATE	
BY	
FINAL SURVEY	
SURVEYED	
PLOTTED	
NOTE BOOK	
TEMPLATE	
AREAS CHECKED	
NO.	

DATE	
BY	
ORIGINAL SURVEY	
SURVEYED	
PLOTTED	
NOTE BOOK	
TEMPLATE	
AREAS CHECKED	
NO.	



FILE NAME =	USER NAME = JULIANSA	DESIGNED -	REVISED -	CROSS SECTIONS STA 711+00 TO 712+00				F.A.I. RTE.	SECTION	COUNTY	TOTAL SHEETS	SHEET NO.
pw:\IL084EBID\INTEG.illinois.gov\PWIDOT\Documents\IDOT Offices\District 3\Projects\0366F29\CDR\Drawings\Drawings\0366F29-sht-xssc-mainline.dwg		CHECKED -	REVISED -					80	(50-211-3)	LASALLE	38	37
PLOT SCALE = 20.1890' / in.		DATE -	REVISED -	SCALE:	SHEET NO.	OF	SHEETS	STA. 711+00	TO STA. 712+00	CONTRACT NO. 66F29		
PLOT DATE = 3/23/2016				ILLINOIS FED. AID PROJECT								

STATE OF ILLINOIS
DEPARTMENT OF TRANSPORTATION

