

F.A. RTE.	SECTION	COUNTY	TOTAL SHEETS	SHEET NO.
VAR.	D4 BRIDGE DECK SEALING 2015	VARIOUS	8	1
ILLINOIS			CONTRACT NO. 68C78	

- 1 COVER SHEET
- 2 COMMITMENTS /JOB SPECIFIC NOTES
- 3 SUMMARY OF QUANTITIES
- 4 TYPICAL BRIDGE DECK SECTION
- 5-8 SCHEDULE OF QUANTITIES

DEPARTMENT OF TRANSPORTATION
DIVISION OF HIGHWAYS

PROPOSED HIGHWAY PLANS

VARIOUS ROUTES
SECTION D4 BRIDGE DECK SEALING 2016

TYPE OF IMPROVEMENT: PREVENTATIVE
MAINTANACE (BRIDGE)

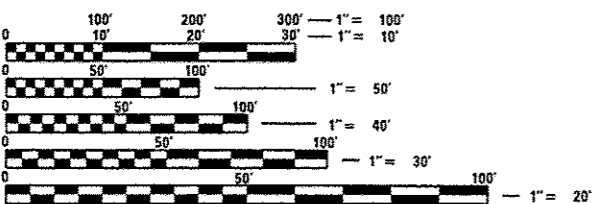
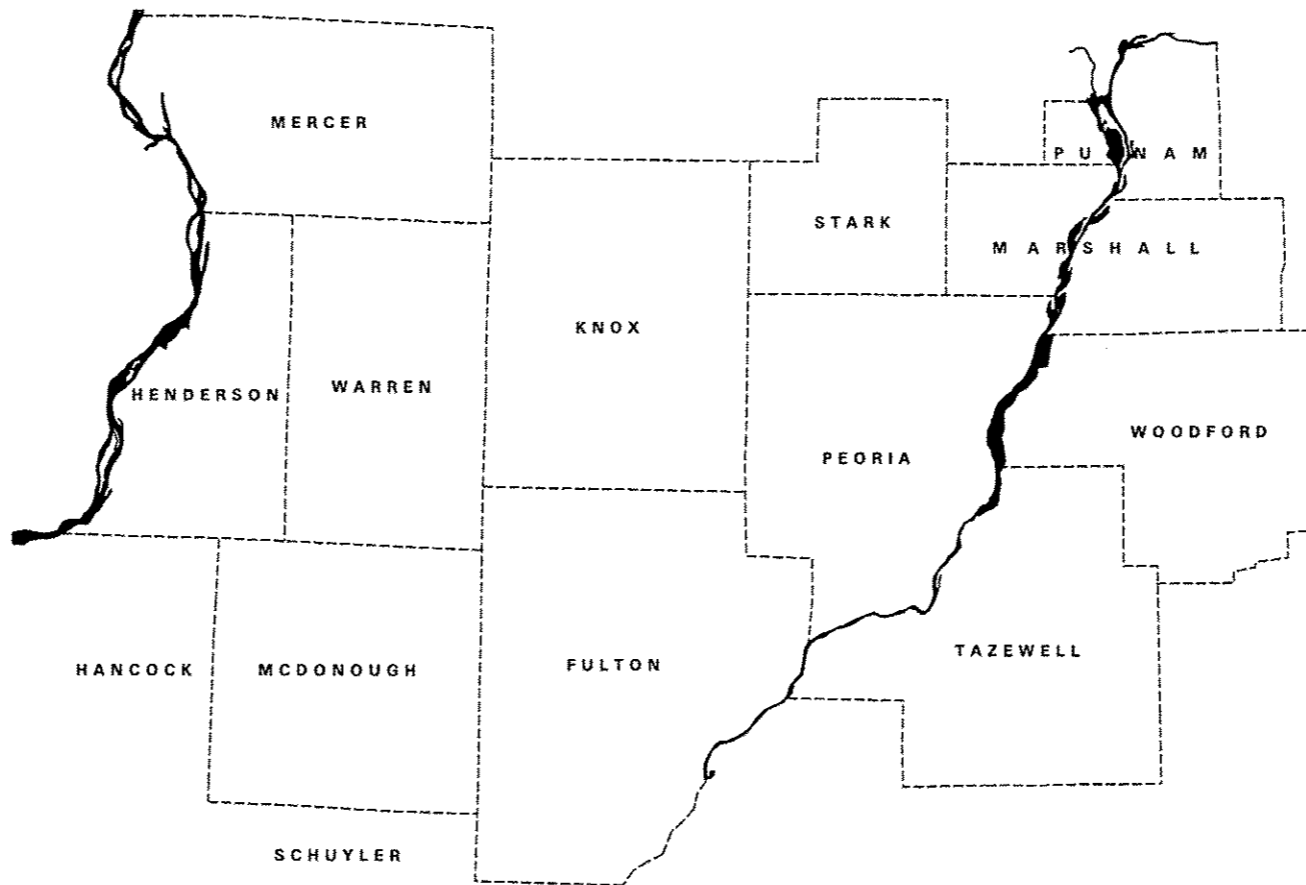
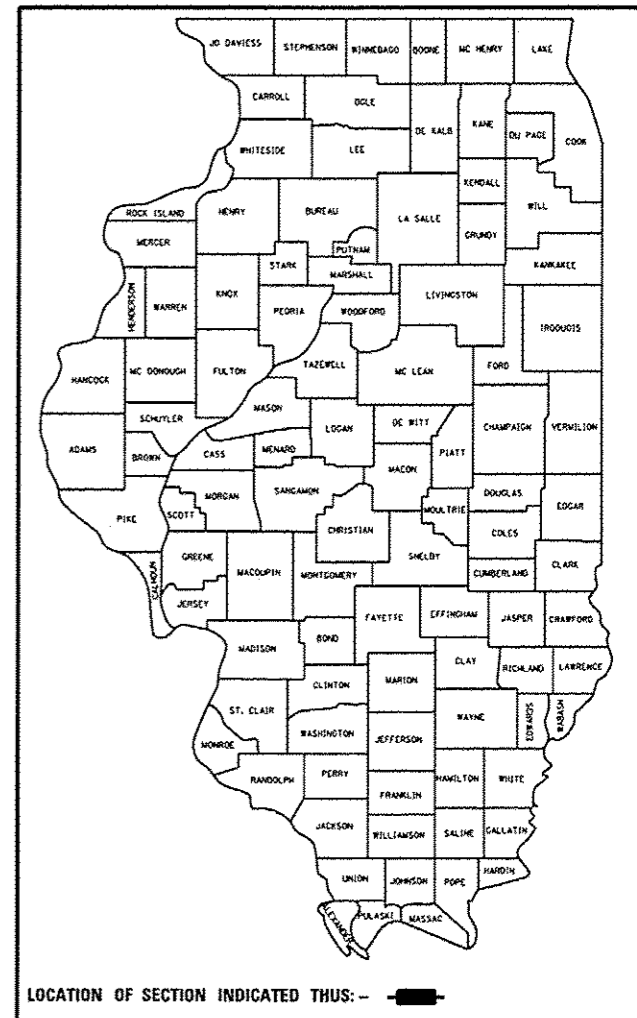
VARIOUS COUNTIES

C-94-100-15

HIGHWAY STANDARDS

- 701006-05
- 701201-04
- 701301-04
- 701400-08
- 701406-10
- 701411-09
- 701426-08
- 701428-01
- 701602-07
- 701901-05

D-94-060-15



FULL SIZE PLANS HAVE BEEN PREPARED USING STANDARD ENGINEERING SCALES. REDUCED SIZED PLANS WILL NOT CONFORM TO STANDARD SCALES. IN MAKING MEASUREMENTS ON REDUCED PLANS, THE ABOVE SCALES MAY BE USED.

J.U.L.I.E.
JOINT UTILITY LOCATION INFORMATION FOR EXCAVATION
1-800-892-0123
OR 811

PROJECT ENGINEER CHRISTOPHER MAUSHARD (309) 671-3453
PROJECT MANAGER SOBHI LABABIDI/RAYMOND SAMARA (309) 671-3460
CATALOG NO. 035314-00D
CONTRACT NO. 68C78

GROSS LENGTH = NA
NET LENGTH = NA

DESCRIPTION:
BRIDGE DECK SEALING ON VARIOUS
STRUCTURES THROUGHOUT DISTRICT 4

STATE OF ILLINOIS
DEPARTMENT OF TRANSPORTATION
DIVISION OF HIGHWAYS

SUBMITTED March 22, 2016
Paul A. James
REGION THREE ENGINEER

May 6, 2016
Maureen M. Addis, P.E.
ENGINEER OF DESIGN AND ENVIRONMENT

May 6, 2016
Tracey A. [Signature]
DIRECTOR OF PROGRAM DEVELOPMENT 2

PRINTED BY THE AUTHORITY
OF THE STATE OF ILLINOIS

COMMITMENTS

NO COMMITMENTS HAVE BEEN MADE FOR THIS PROJECT.

JOB SPECIFIC NOTES

PRIOR TO PERFORMING ANY WORK, THE CONTRACTOR SHALL COORDINATE THEIR WORK EFFORT WITH THE EXISTING CONSTRUCTION CONTRACTS IN THEIR VICINITY TO ALLEVIATE TRAFFIC CONFLICTS AND ASSURE TRAFFIC PROGRESSION THROUGH ALL WORK ZONES.

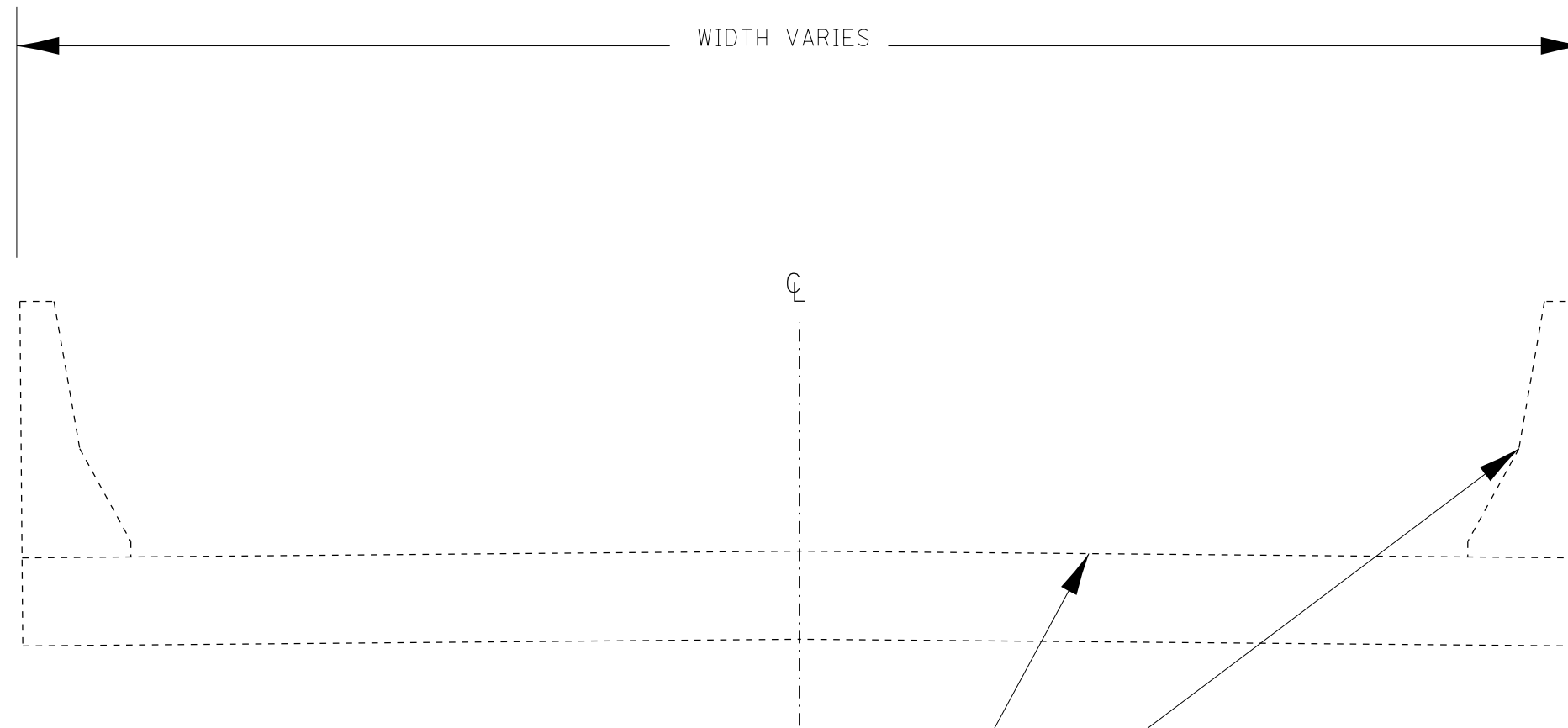
A FLOW METER SHALL BE PROVIDED BY THE CONTRACTOR TO ACCURATELY MEASURE QUANTITIES PER BRIDGE. THIS SHALL NOT BE PAID FOR SEPERATELY, BUT SHALL BE INCLUDED IN THE CONTRACT UNIT PRICE PER SQUARE FEET FOR "BRIDGE DECK CONCRETE SEALER".

WHEN APPLICABLE, STANDARD 701426 MAY BE USED IF SEALER DRIES IN LESS THAN 1 HOUR.

WORK SHALL BE PERFORMED AND COMPLETED ONLY BETWEEN THE HOURS OF 8:30 A.M. AND 3:30 P.M. AT THE FOLLOWING STRUCTURE LOCATIONS IN TAZEWELL COUNTY:

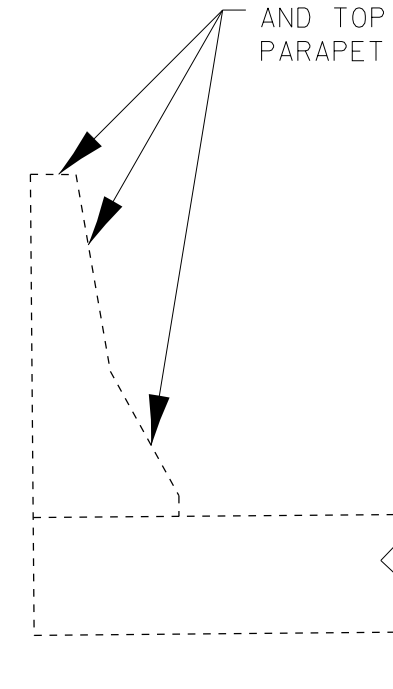
- 090-0152 IL 40
- 090-0153 I-74 RAMP
- 090-0155 I-74 EB TO EB CAMP
- 090-0156 CAMP ST. TO WB I-74
- 090-0157 I-74 EXIT TO CAMP ST.
- 090-0158 EB I-74
- 090-0159 WB I-74
- 090-0160 EB I-74
- 090-0161 WB I-74
- 090-0162 EB I-74 RAMP
- 090-0163 WB I-74 RAMP
- 090-0172 IL 29
- 090-0115 WB US 24

FILE NAME : C:\Users\aubreyg\Desktop\68C78\68C78	USER NAME : aubreyg	DESIGNED -	REVISED -	STATE OF ILLINOIS DEPARTMENT OF TRANSPORTATION	COMMITMENTS /JOB SPECIFIC NOTES	F.A. RTE.	SECTION	COUNTY	TOTAL SHEETS	SHEET NO.
Bridge Deck Sealing.dgn	DRAWN -	REVISED -	VAR			04 BRIDGE DECK SEALING 2016	VARIOUS	8	2	
PLOT SCALE * 40,0000 ' / in.	CHECKED -	REVISED -	CONTRACT NO. 68C78							
Default	PLOT DATE * 12/18/2015	DATE -	REVISED -			SCALE:	SHEET 1 OF 1 SHEETS	STA.	TO STA.	ILLINOIS FED. AID PROJECT



APPLY PROTECTIVE COAT TO BRIDGE DECK,
FACE AND TOP OF PARAPET WALLS

APPLY TO FACE
AND TOP OF
PARAPET WALL



NOTE:
IN CASES OF SHORTER PARAPET WALLS WITH ATTACHED RAIL,
THE ABOVE APPLICATION METHOD WILL STILL APPLY.

FILE NAME =	USER NAME = aubreys	DESIGNED -	REVISED -
C:\Users\aubreys\Desktop\68C78\68C78	Bridge Deck Sealing.dgn	DRAWN -	REVISED -
Default	PLOT SCALE = 40.0000' / in.	CHECKED -	REVISED -
	PLOT DATE = 12/18/2015	DATE -	REVISED -

**STATE OF ILLINOIS
DEPARTMENT OF TRANSPORTATION**

TYPICAL BRIDGE DECK SECTION

SCALE: SHEET 1 OF 1 SHEETS STA. TO STA.

F.A. RTE.	SECTION	COUNTY	TOTAL SHEETS	SHEET NO.
VAR	04 BRIDGE DECK SEALING 2016	VARIOUS	8	4
ILLINOIS FED. AID PROJECT			CONTRACT NO. 68C78	

S.N.	Facility Carried	Feature Crossed	Location	Length Total	Bridge Rdwy Width	Deck Area	Parapet Area
				FT	FT	SQ FT	SQ FT
0290005	US 24	OTTER CREEK	1 MI SW JCT US136&24	321	33.3	10689.3	0
0290022	ILL 100	OTTER CR	S EDGE OF ENION	234	30	7020	0
0290023	ILL 100	SEAHORNE BRANCH	2.25 MI N MARBLETOWN	24	40.2	964.8	0
0290026	ILL 97	TRIB BIG CREEK	3.5 MI S OF CUBA	42.5	31.5	1338.8	0
0290030	US 24	DRAINAGE DITCH	1.5 MI SW BANNER	24.2	33.2	803.4	0
0290048	US 24	TRIB RICE LAKE	2MI S OF BANNER	40	19	755.4	0
0290050	ILL 116	SPOON RIVER	W EDGE LONDON MILLS	800	32.1	25680	6048.2
0290051	ILL 9	TURKEY CR	4.25 MI W OF FIATT	177	32.3	5717.1	1446
0290052	ILL 9	LOST GROVE CREEK	4 MI W OF FIATT	137	36.3	4973.1	0
0290053	ILL 41	CEDAR CREEK	2 MI N. OF AVON	183	36	6588	622.2
0290054	ILL 9	PUTT CREEK	4 MI W OF CANTON	59	32.2	1899.8	433.1
0290056	ILL 78 & 97	SPOON RIVER	1 MI N JCT 136	589	32	18848	4499.5
0290057	ILL 97	COAL CREEK	2 MI N OF FAIRVIEW	122	32.7	3989.4	895.5
0290058	FAS 457-DICKSON MND	CRABTREE CREEK	3 MI N US136 & IL 78	126	30	3780	924.8
0290059	US 24	BUCKHEART CREEK	1 MI NE JCT IL78 & US24	102.4	32	3242	741.3
0290061	ILL 97	TURKEY CREEK	2 MI S OF FAIRVIEW	62	32	1984	455.1
0290062	ILL 97	LOST GROVE CREEK	3.2 MI S OF FAIRVIEW	75	32	2400	550.5
0290063	US 136	GRAHAM BRANCH	2 MI E JCT US136&24	67.5	31.8	2146.5	495.5
0290064	ILL 9	BIG CREEK	W. EDGE OF CANTON CL	89	39.5	3515.5	1459.6
0290065	ILL 97	PUTT CREEK	2.2 MI N OF CUBA	202	35.9	7251.8	1482.7
0290066	ILL 116	LITTLERS CR	2.4 MI W FARMINGTON	102	32.3	3294.6	748.7
0290067	US 24/IL 100	SPOON RIV OVER FLOW	N OF DUNCAN MILLS	91	39.8	3621.8	728
0290068	US 24/IL 100	SPOON RIVER	N OF DUNCAN MILLS	709	39.7	28147.3	5896
0340511	US 136 (EB)	E FORK La MOINE RIVR	1.4 MI W JCT 61 136	250	40.1	10025	2240
0340512	US 136 (WB)	E FORK LA MOINE RIVR	1.4 MI W JCT 61 136	250	40.1	10025	2240
0900115	WB US 24, US 150	ILL RIVER & CRI&P RR	IN PEORIA	4748	60.7	188336.7	44494.4
0900116	FAU 6753	I-74	1.5 MI W OF I-155	253	40	10120	1857
0900117	CH 22	I-74	1 MI W OF I-155	342	40	13680	3170.9
0900120	W.WASHINGTON ST	FARM CREEK	1600' S.CAMP ST.	206	113.5	19549.4	2424.6
0900125	NB I-155	AT&SF RR (004909R)	.3 MI N OF ILL 98	142	40.2	5708.4	1218.4
0900126	SB I-155	AT&SF RR (004909R)	.3 MI N OF ILL 98	141	40.5	5710.5	1187.7
0900127	RP FROM IL98 TO I155	AT & SF RR	.3 MI N OF IL 98	147	26.4	3880.8	1255.1

S.N.	Facility Carried	Feature Crossed	Location	Length Total	Bridge Rdwy Width	Deck Area	Parapet Area
				FT	FT	SQ FT	SQ FT
0900128	SB I-155	IL 98	1.2 MI S OF I-74	182	53.9	8881.6	1335.9
0900129	NB I-155	IL 98	1.2 MI S OF I-74	181	54.2	8905.2	1328.5
0900130	QUEENWOOD RD	I-155	1 MI S OF ILL 98	191	66.5	12701.5	1695.5
0900131	SB MAIN ST	I-155	1.6 MI S OF IL 98	460	25.9	11914	3743.4
0900132	BROADWAY	I-155	2.5 MI S OF IL 98	195	61.8	12051	1724.9
0900133	ALLENTOWN RD	I-155	2 MI N OF ILL 9	215	34.2	7353	1651.5
0900134	SB I-155	ILL 9	5.6 MI S OF IL 98	182	41.9	7625.8	1335.9
0900135	NB I-155	ILL 9	5.6 MI S OF IL 98	182.2	42.2	7688.8	1337.3
0900136	TOWNLIN RD-CH 7	I-155	3 MI S OF IL 9	221	62.1	13724.1	1695.5
0900137	FEATHER RD - FAS 477	I-155	4.9 MI S OF ILL 9	224	30.1	6742.4	1717.6
0900138	ILL 122	I-155	S. INTERCHGE IL 122	215	62	13330	1651.5
0900139	ARMINGTON RD-CH 8	I-155	3 MI S OF ILL 122	325	30	9750	2458.9
0900143	ILL 29	MACKINAW RIVER	N OF GREEN VALLEY	875	32	28000	6642.7
0900144	EAST WASHINGTON ST	FARM CREEK	ILL 8 E. PEORIA	194	64	12416	3918.8
0900146	ILL 98	LICK CREEK	E JCT ILL 29&98	104	59.3	6162	763.4
0900148	US 150	LITTLE FARM CREEK	3M E 150 & 8 E.PEO.	49	40.3	1974.7	359.7
0900151	ILL 98	LICK CREEK TRIB	E JCT ILL 29&98	86.5	43.5	3762.8	634.9
0900152	FAP 404	I-74	EAST PEORIA	175	25.9	4532.5	2106
0900153	I74 RP 1.05(H-3)	RMPS H-1,4 DIVR CHAN	EAST PEORIA	1454	35.4	51471.6	10386.6
0900155	74EB TO EB CAMP ST	MAIN ST & RAMP 1.71	0.03 MI W OF US 116	636	26	16536	6264
0900156	CAMP ST TO WB 74	MAINST&WB74TONBSB116	0.02 MI NE 74	691	26	17966	6381
0900157	EXIT TO CAMP ST	WB US 150	.25 MI E JCT US 116	180	26	4680	1620
0900158	EB I-74	ALTORFER LA&TP&W RR	.25 MI W OF ILL 116	257	107	25828.5	3074.9
0900159	WB I-74	ALTORFER LA&TP&W RR	.25 MI W OF ILL 116	222	79.6	17660.1	2638.4
0900160	WB I-74	ILL 116 (MAIN ST)	ILL 116 INTERCHANGE	194	41.7	8080.1	1882
0900161	EB I-74	ILL 116(MAIN ST)	ILL 116 INTERCHANGE	194	54.9	10650.6	2250.4
0900162	EB I-74,RP L-1	E WASHINGTON STREET	ILL 8 INTER,E PEORIA	210	62.9	12369	2347.5
0900163	WB I-74,RP L-4	E WASHINGTON STREET	ILL 8 INTER,E PEORIA	210	57.6	11802	1680
0900164	MEADOWS AVE	LITTLE FARM CREEK	US 150 E PEORIA	75	59.3	4447.5	550.5
0900171	ILL 26	TEN MILE CREEK	N OF ILL 116	126	40	5040	924.8
0900172	ILL 29	LICK CREEK	1 MI N OF ILL 98	139	84	11676	1020.3
0900173	ILL 98	LICK CREEK	2.5 MI W OF MORTON	88.3	36	3178.8	648.1
0900174	ILL 29	LITTLE LICK CREEK	AT ELM ST IN N PEKIN	85	78.5	6672.5	623.9

S.N.	Facility Carried	Feature Crossed	Location	Length Total	Bridge Rdwy Width	Deck Area	Parapet Area
				FT	FT	SQ FT	SQ FT
1020001	WB I-74	MACKINAW RIVER	1.26 MI E OF ILL 117	420	38.9	16338	3326.5
1020002	EB I-74	MACKINAW RIVER	1.26 MI E OF ILL 117	420	38.9	16338	3326.5
1020007	US 24	WALNUT CREEK	0.5 MI W OF ILL 117	169	32	5408	2112.5
1020008	US 24	PANTHER CREEK	4.2 MI W OF I39/US51	241	40.1	9664.1	1768.9
1020012	ILL 117	I-74	JCT I-74 & ILL 117	226	40.1	9062.6	1835
1020018	ILL 117 IN EUREKA	WALNUT CREEK	4.22 MI S OF ILL 116	43	39.2	1685.6	0
1020034	COUNTY RD-TR 134	I-74	2.9 MI E OF ILL 117	217	24.1	5229.7	1562.4
1020043	US 150 FAS 2466	MACKINAW RIVER	1.8 MI E OF ILL 117	505	32	16160	3927
1020045	ILL 89	RICHLAND CREEK	5.35 MI N OF ILL 116	85	32.6	2771	0
1020046	US 24	AT & SF RR	W OF EUREKA	230	44.2	10166	1911.3
1020047	FAS 357, CH 2	I-39, US 51	.49 MI W OF IL 251	228	62.2	14181.6	1673.5
1020048	TR 41	I-39, US 51	3 MI N OF ILL 116	297	34.3	10187.1	2180
1020049	FAP673 ILL 116	I-39, US 51	8 MI N OF US 24	226	66.1	14938.6	1658.8
1020050	TR 95	I-39, US 51	2 MI S OF ILL 116	228	28	6384	1673.2
1020051	TR 103	I-39, US 51	3.0 MI S OF ILL 116	230	28	6440	1688.2
1020052	I-39/US 51 SB	PANTHER CREEK	4.4 MI N OF US 24	164.5	40.1	6596.5	1207.4
1020053	I-39/US 51 NB	PANTHER CREEK	4.4 MI N OF US 24	165	40.1	6616.5	1211.1
1020054	FAS 359 ROANOKE RD	I-39/US 51	3.5 MI N OF US24	231	34	7854	1695.5
1020055	I-39/US 51 SB	E BR PANTHER CR	1.9 MI N US 24	92	40.1	3689.2	675.3
1020056	I-39/US 51 NB	E BR PANTHER CR	1.9 MI N OF US 24	92	40.1	3689.2	675.3
1020057	TR 165	I-39, US 51	1 MI N OF US 24	231	30.1	6953.1	1695.5
1020058	I-39, US 51 SB	US 24 & TP&W RR	.5 MI W OF IL 251	452	53.3	21176.2	3420.4
1020059	I-39, US 51 NB	US 24 & TP&W RR	.5 MI W OF IL 251	452	54.5	22464.4	3420.4
1020060	TR 207	I-39, US 51	2 MI S OF US 24	227	30	6810	1666.2
1020061	CH 9 KAPPA RD	I-39, US 51	4.1 MI S OF US 24	258	34	8772	1893.7
1020062	TR 229	I-39, US 51	5.2 MI S OF US 24	220	30	6600	1614.8
1020063	ILL 26	RICHLAND CREEK	10.18 MI S OF ILL 17	179.5	44	7898	1317.5
1020067	ILL 26	SNAG CREEK	7.3 MI S OF ILL 17	90.5	32.1	2905	664.3
1020080	ILL 117	WALNUT CR	1.26 MI S OF US 24	125	58.8	6809.5	1409.7
SUB-TOTAL						1,065,048	217,120
TOTAL						1,282,168	

TRAFFIC CONTROL AND PROTECTION, STANDARD 701201	
LOCATION	L SUM
JOBSITE	1
TOTAL	1

TRAFFIC CONTROL AND PROTECTION, STANDARD 701406	
LOCATION	L SUM
JOBSITE	1
TOTAL	1

TRAFFIC CONTROL AND PROTECTION, STANDARD 701411	
LOCATION	EACH
JOBSITE	10
TOTAL	10

TRAFFIC CONTROL AND PROTECTION, STANDARD 701602	
LOCATION	L SUM
JOBSITE	1
TOTAL	1

SPEED DISPLAY TRAILER	
LOCATION	CAL MO
JOBSITE	0.20
TOTAL	0.20

MOBILIZATION	
LOCATION	L SUM
JOBSITE	1
TOTAL	1

FILE NAME =	USER NAME = aubreygs	DESIGNED -	REVISED -
C:\Users\aubreygs\Desktop\68C78\68C78	Bridge Deck Sealing.dgn	DRAWN -	REVISED -
Default	PLOT SCALE = 40.0000' / in.	CHECKED -	REVISED -
	PLOT DATE = 12/18/2015	DATE -	REVISED -

**STATE OF ILLINOIS
DEPARTMENT OF TRANSPORTATION**

SCHEDULE OF QUANTITIES			
SCALE:	SHEET	OF	TOTAL SHEETS
	1	10	10

F.A. RTE.	SECTION	COUNTY	TOTAL SHEETS	SHEET NO.
VAR	04 BRIDGE DECK SEALING 2016	VARIOUS	8	8
			CONTRACT NO. 68C78	
ILLINOIS FED. AID PROJECT				