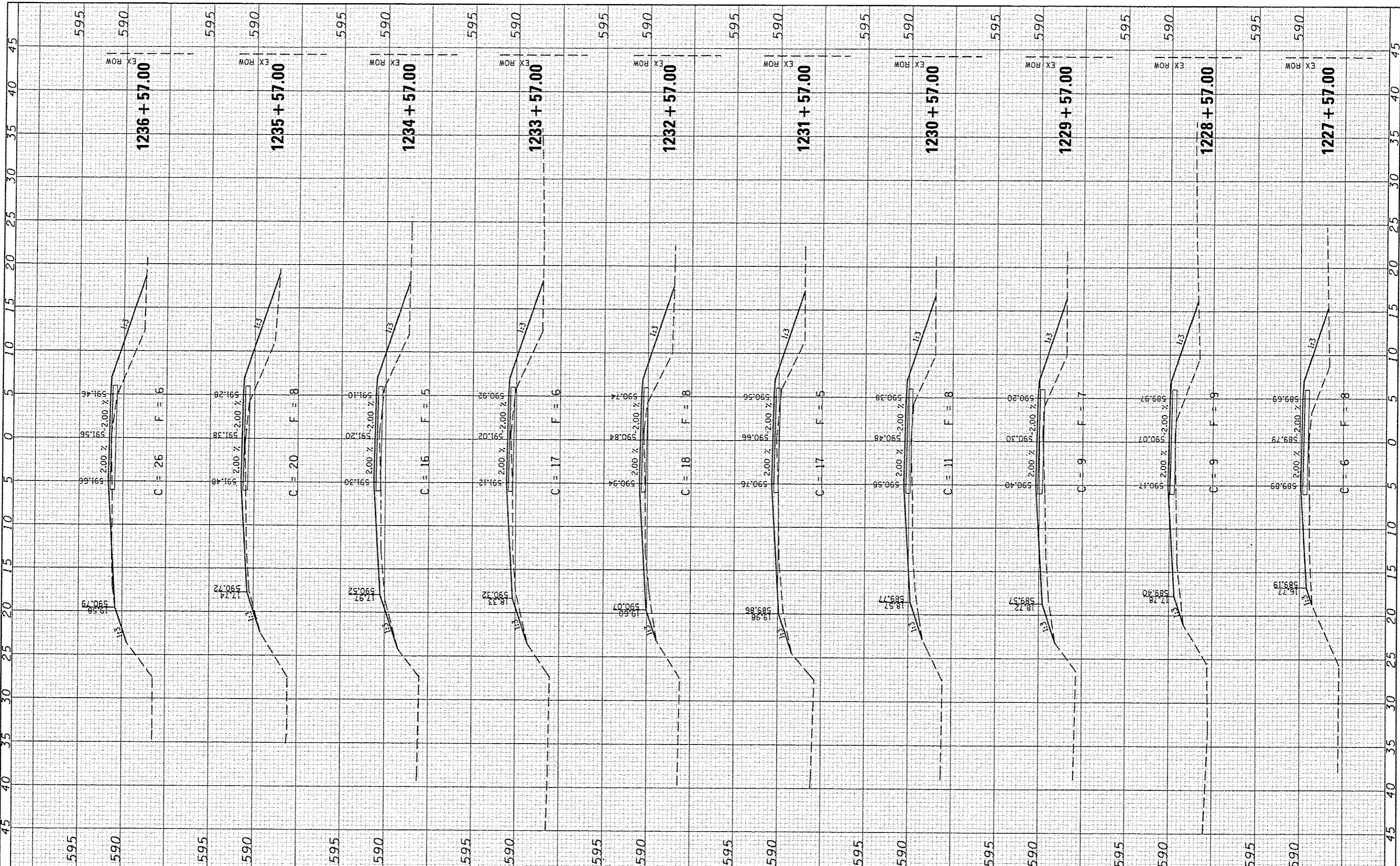


FINISHED SURVEY	DATE
NOTED	
NO.	

ORIGINAL SURVEY	DATE
NOTED	
NO.	



CEC Cummins Engineering Corporation
Civil and Structural Engineering

JOB # 2278
FILE NAME : 2278-shr-rs00.dgn
PLOT SCALE : 1/8" = 10.0000' / IN.
PLOT DATE : 3/24/2016

DESIGNED - NAK
DRAWN - SJS
CHECKED - NAK
DATE - 1/13/2016

REVISED -
REVISED -
REVISED -
REVISED -

SANGAMON VALLEY TRAIL

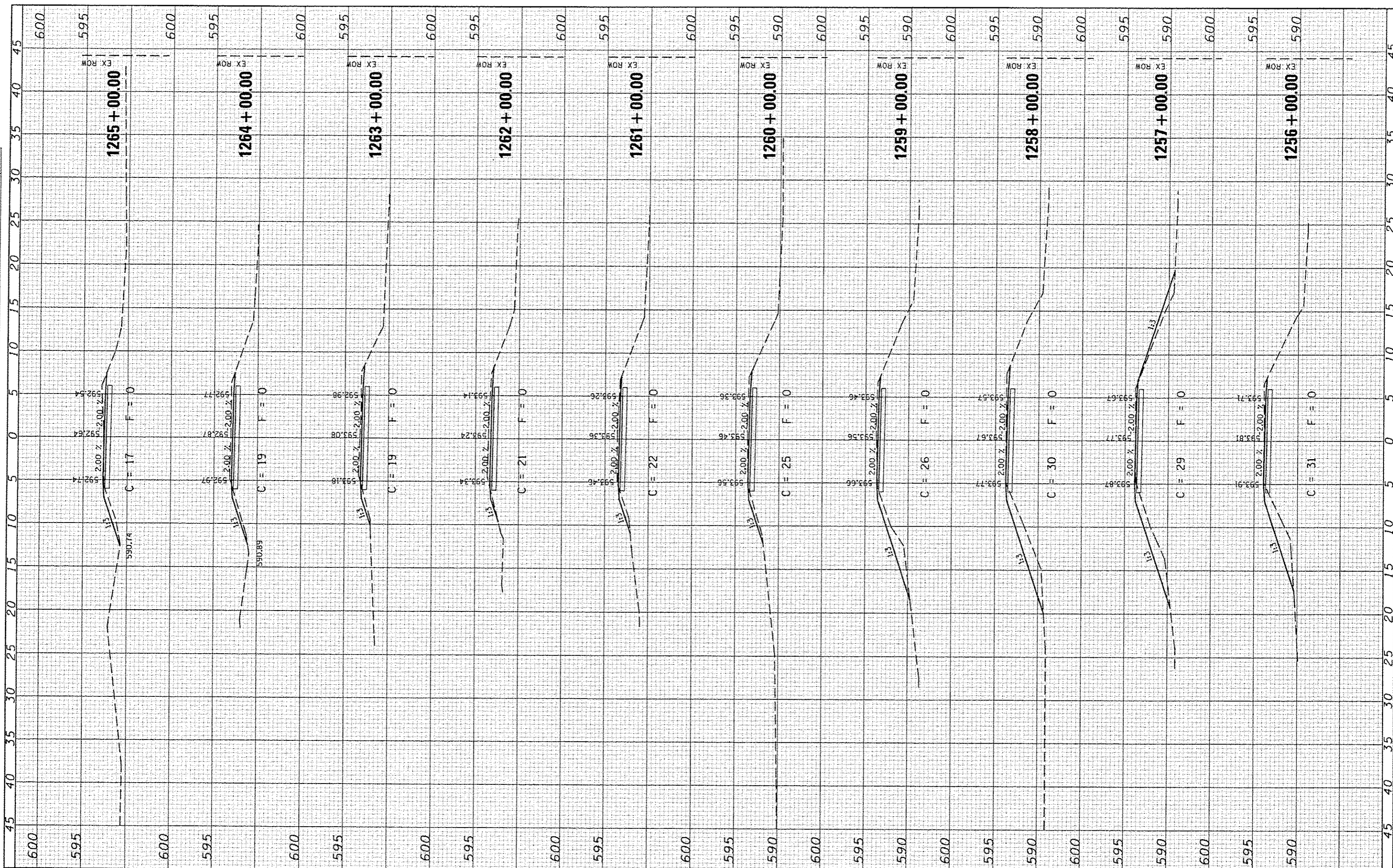
CROSS SECTIONS

SCALE: SHEET NO. OF SHEETS STA. 1227+57.00 TO STA. 1236+57.00

F.A.S. RTE.	SECTION	COUNTY	TOTAL SHEETS	SHEET NO.
	10-00173-02-BT	SANGAMON	157	102
CONTRACT NO. 93687				

FINAL SURVEY	SURVEYED	BY	DATE
NOTE BOOK	PLOTTED		
NO.	TEMPLATE		
	AREAS CHECKED		

ORIGINAL SURVEY	SURVEYED	BY	DATE
NOTE BOOK	PLOTTED		
NO.	TEMPLATE		
	AREAS CHECKED		



CEC Cummins Engineering Corporation
Civil and Structural Engineering

JOB = 2278
FILE NAME = 2278-ans-rsso.dgn
PLOT SCALE = 10.0000' / IN.
PLOT DATE = 3/24/2016

DESIGNED - NAK
DRAWN - SJS
CHECKED - NAK
DATE - 1/13/2016

REVISED -
REVISED -
REVISED -
REVISED -

SANGAMON VALLEY TRAIL

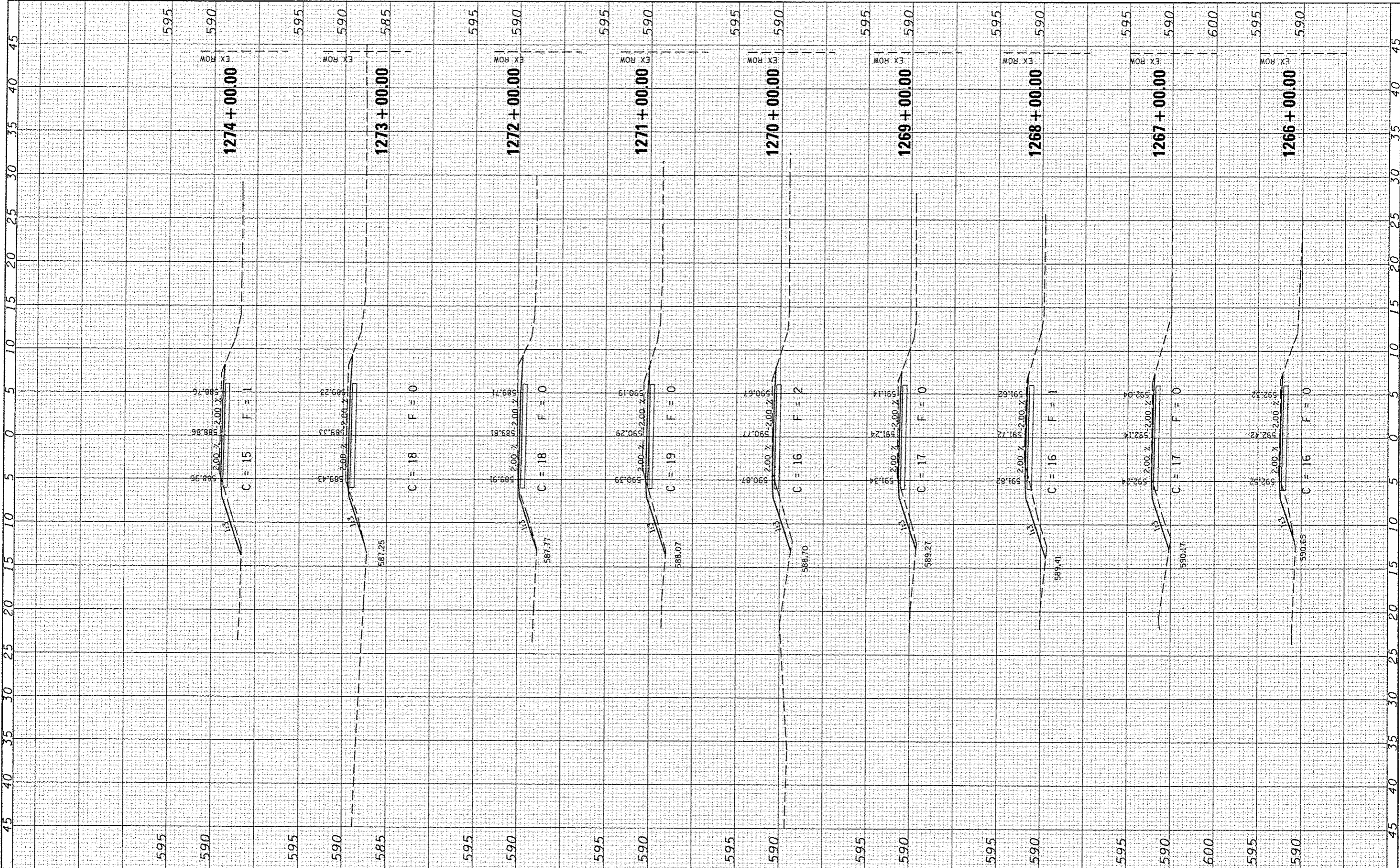
CROSS SECTIONS

SCALE: SHEET NO. OF SHEETS STA. 1256+00.00 TO STA. 1265+00.00

F.A.S. RTE.	SECTION	COUNTY	TOTAL SHEETS	SHEET NO.
	10-00173-02-8T	SANGAMON	157	105
CONTRACT NO. 93687				
FED. ROAD DIST. NO. ILLINOIS FEB. AID PROJECT				

FINAL SURVEY	SURVEYED	BY	DATE
NOTE BOOK	PLOTTED		
NO.	TEMPLATE		
	AREAS CHECKED		

ORIGINAL SURVEY	SURVEYED	BY	DATE
NOTE BOOK	PLOTTED		
NO.	TEMPLATE		
	AREAS CHECKED		



JOB = 2278
 FILE NAME = 2278-shr-***.dgn
 PLOT SCALE = 1/8" = 1' IN.
 PLOT DATE = 3/24/2016

DESIGNED - NAK
 DRAWN - SJS
 CHECKED - NAK
 DATE - 1/13/2016

REVISED -
 REVISED -
 REVISED -
 REVISED -

SANGAMON VALLEY TRAIL

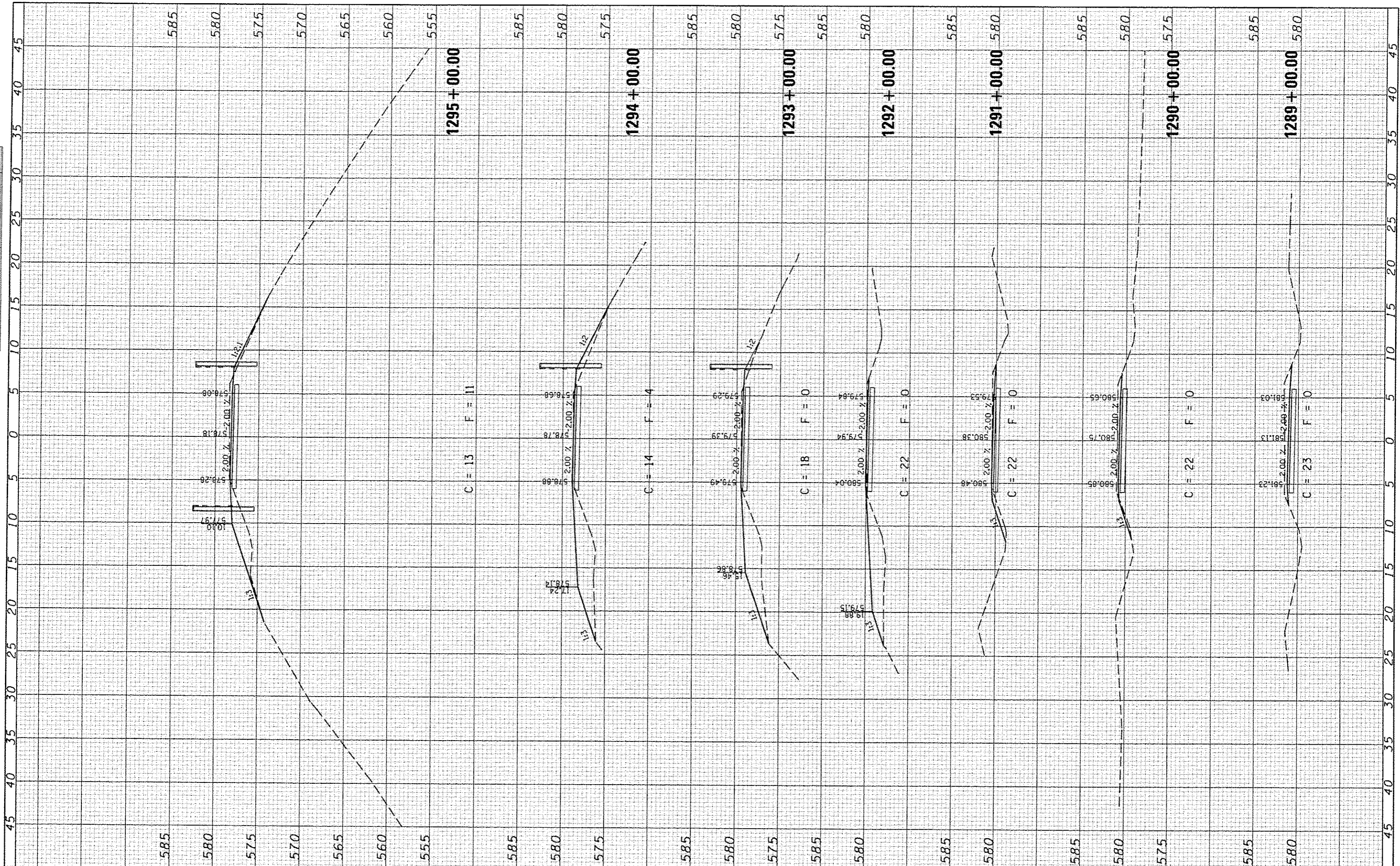
CROSS SECTIONS

SCALE: SHEET NO. OF SHEETS STA. 1266+00.00 TO STA. 1274+00.00

F.A.S. RTE.	SECTION	COUNTY	TOTAL SHEETS	SHEET NO.
	10-00173-02-BT	SANGAMON	157	106
CONTRACT NO. 93687				
FED. ROAD DIST. NO. ILLINOIS FED. AID PROJECT				

FINAL SURVEY	SURVEYED	BY	DATE
NOTE BOOK	PLOTTED		
NO.	TEMP. AREAS		
	CHECKED		

ORIGINAL SURVEY	SURVEYED	BY	DATE
NOTE BOOK	PLOTTED		
NO.	TEMP. AREAS		
	CHECKED		



CEC Cummins Engineering Corporation
Civil and Structural Engineering

JOB # 2278
FILE NAME = 2278-shr-waad.dgn
PLOT SCALE = 10.0000' / IN.
PLOT DATE = 3/24/2016

DESIGNED - NAK
DRAWN - SJS
CHECKED - NAK
DATE - 1/13/2016

REVISED -
REVISED -
REVISED -
REVISED -

SANGAMON VALLEY TRAIL

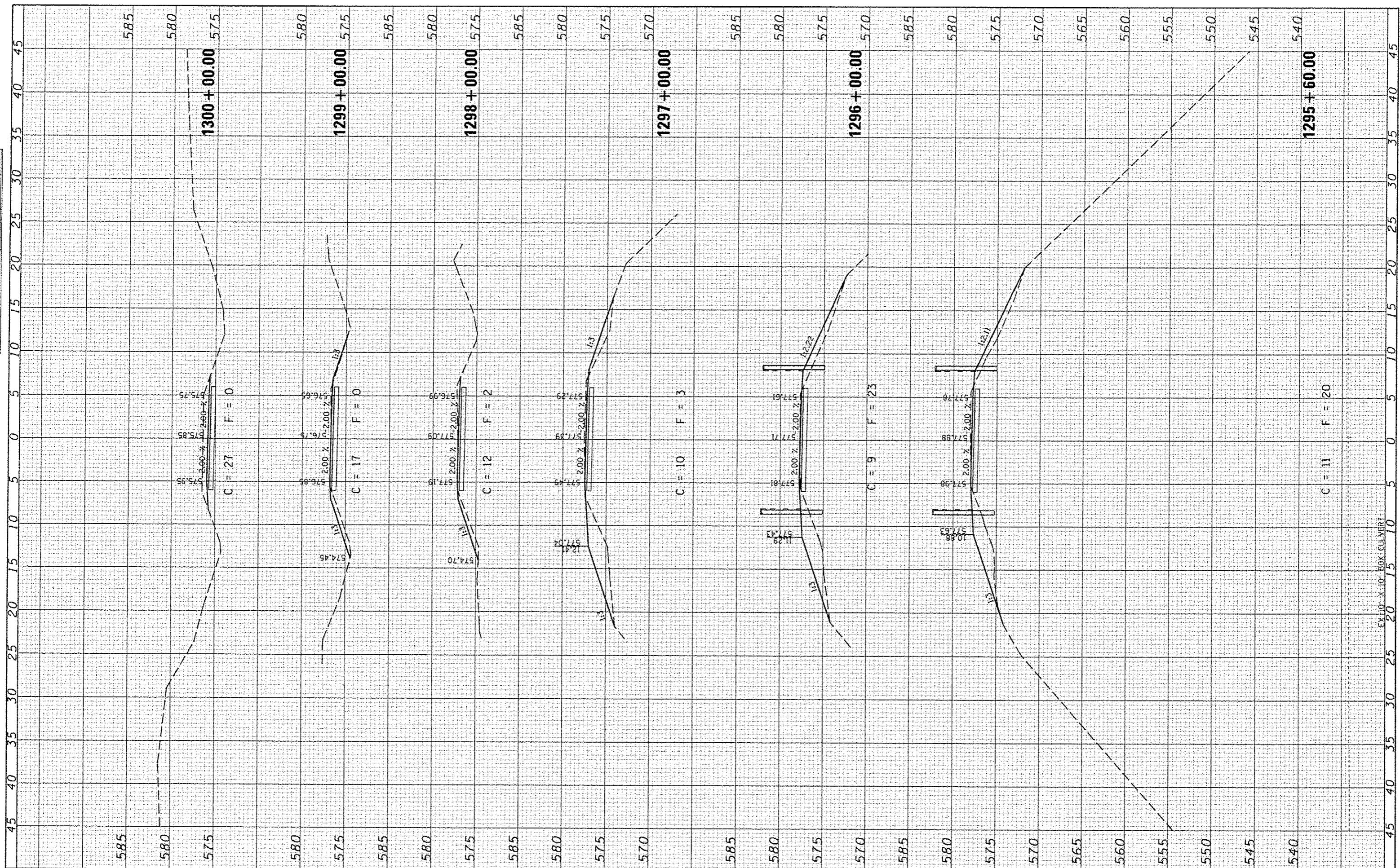
CROSS SECTIONS

SCALE: SHEET NO. OF SHEETS STA. 1289+00.00 TO STA. 1295+00.00

F.A.S. RTE.	SECTION	COUNTY	TOTAL SHEETS	SHEET NO.
	10-00173-02-BT	SANGAMON	157	109
CONTRACT NO. 93687				
FED. ROAD DIST. NO. ILLINOIS FED. AID PROJECT				

FINAL SURVEY	DATE
SCANNED SURVEY	DATE
NOTE BOOK	DATE
AREAS CHECKED	DATE
AREAS CHECKED	DATE

ORIGINAL SURVEY	DATE
SCANNED SURVEY	DATE
NOTE BOOK	DATE
AREAS CHECKED	DATE
AREAS CHECKED	DATE



CEC Cummins Engineering Corporation
Civil and Structural Engineering

JOB # 2278
FILE NAME = 2278-shr-ssoc.dgn
PLOT SCALE = 18.0000' / IN.
PLOT DATE = 3/24/2018

DESIGNED	-	NAK	REVISED	-
DRAWN	-	SJS	REVISED	-
CHECKED	-	NAK	REVISED	-
DATE	-	1/13/2016	REVISED	-

SANGAMON VALLEY TRAIL

CROSS SECTIONS

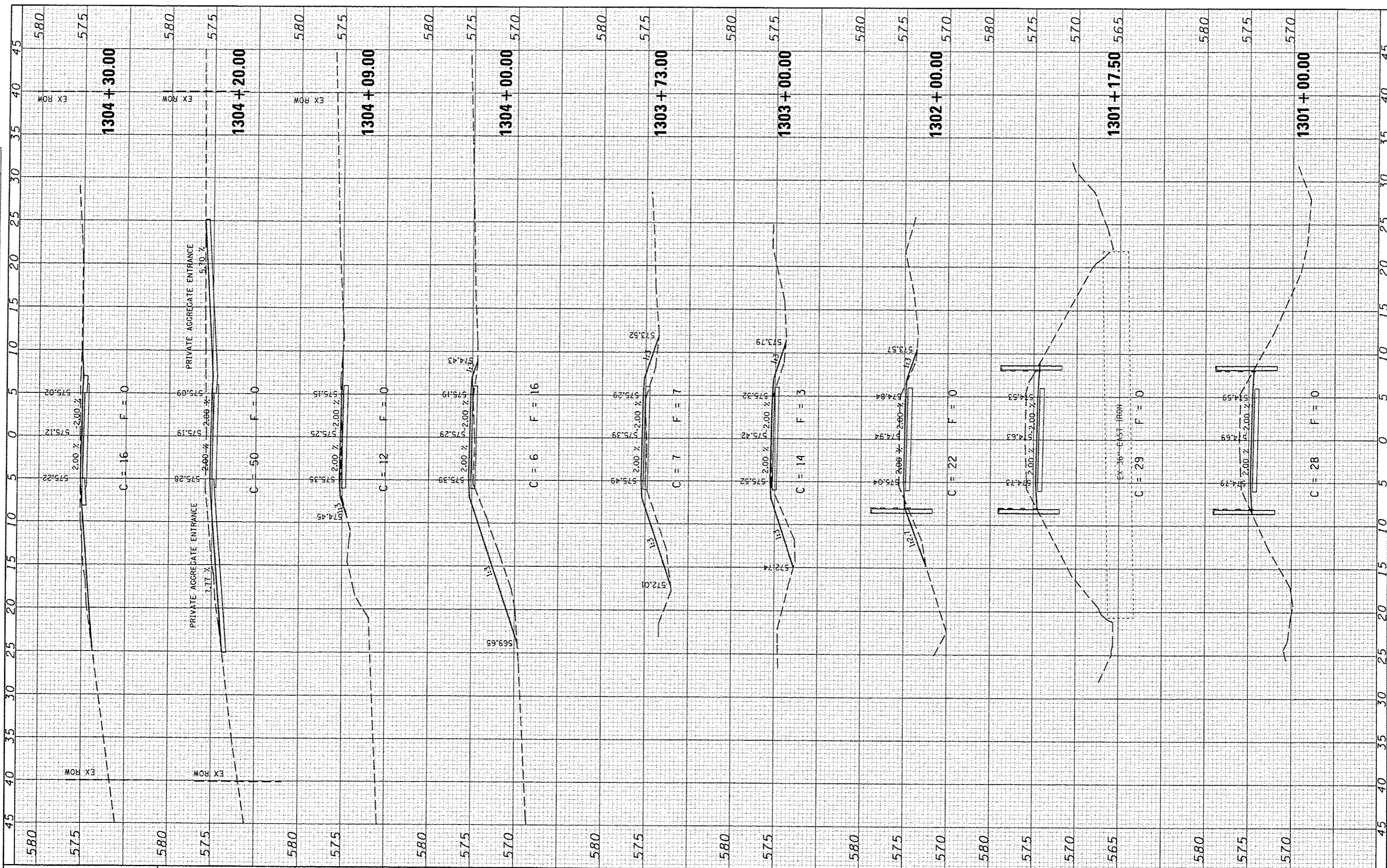
SCALE: SHEET NO. OF SHEETS STA. 1295+60.00 TO STA. 1300+00.00

F.A.S. RTE.	SECTION	COUNTY	TOTAL SHEETS	SHEET NO.
	10-00173-02-BT	SANGAMON	157	110
		CONTRACT NO. 93687		
FED. ROAD DIST. NO.		ILLINOIS FED. AID PROJECT		

EX 10' X 10' BOX CULVERT

FINAL SURVEY	SURVEYED	BY	DATE
NOTE BOOK NO.	PLOTTED		
	TEMPLATE		
	AREAS CHECKED		

ORIGINAL SURVEY	SURVEYED	BY	DATE
NOTE BOOK NO.	PLOTTED		
	TEMPLATE		
	AREAS CHECKED		



JOB = 2278
 FILE NAME = 2278-shl-xssc.dgn
 PLOT SCALE = 10.0000' / IN.
 PLOT DATE = 3/24/2016

DESIGNED - NAK
 DRAWN - SJS
 CHECKED - NAK
 DATE - 1/13/2016

REVISED -
 REVISED -
 REVISED -
 REVISED -

SANGAMON VALLEY TRAIL

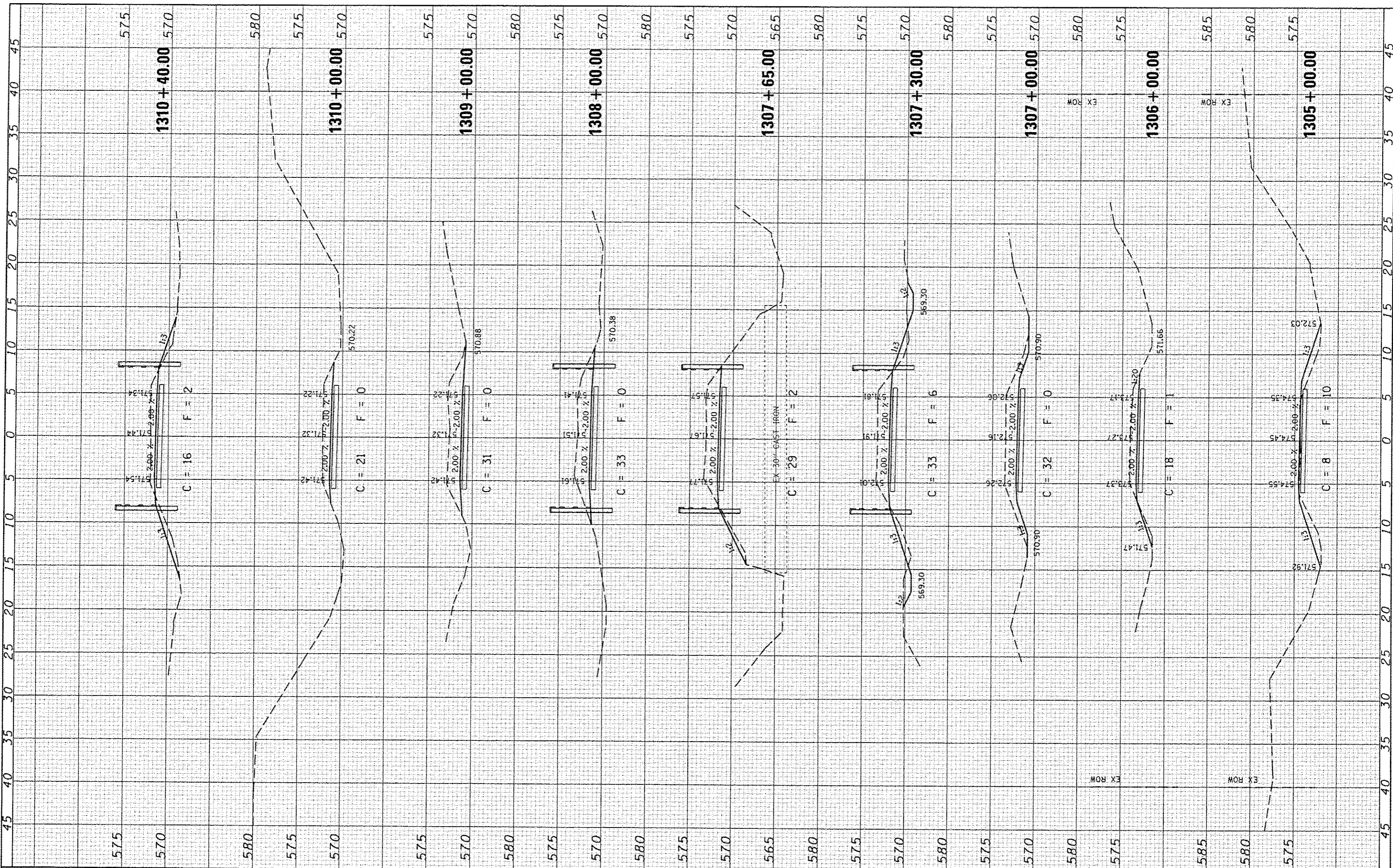
SCALE: SHEET NO. OF SHEETS STA. 1301+00.00 TO STA. 1304+30.00

CROSS SECTIONS

F.A.S. RTE.	SECTION	COUNTY	TOTAL SHEETS	SHEET NO.
	10-00173-02-B1	SANGAMON	157	111
FED. ROAD DIST. NO. ILLINOIS FED. AID PROJECT			CONTRACT NO. 93687	

FINAL SURVEY	SURVEYED	BY	DATE
NOTE BOOK	PLOTTED		
AREAS	REPLA-CE		
CHECKED	AREAS		
NO.	CHECKED		

ORIGINAL SURVEY	SURVEYED	BY	DATE
NOTE BOOK	PLOTTED		
AREAS	REPLA-CE		
CHECKED	AREAS		
NO.	CHECKED		



CEC Cummins Engineering Corporation
Civil and Structural Engineering

JOB = 2278
 FILE NAME = 2278-shr-kxxx.dgn
 PLOT SCALE = 10,0000 / IN.
 PLOT DATE = 3/24/2016

DESIGNED - NAK
 DRAWN - SJS
 CHECKED - NAK
 DATE - 1/13/2016

REVISI-
 ON-
 DATE

SANGAMON VALLEY TRAIL

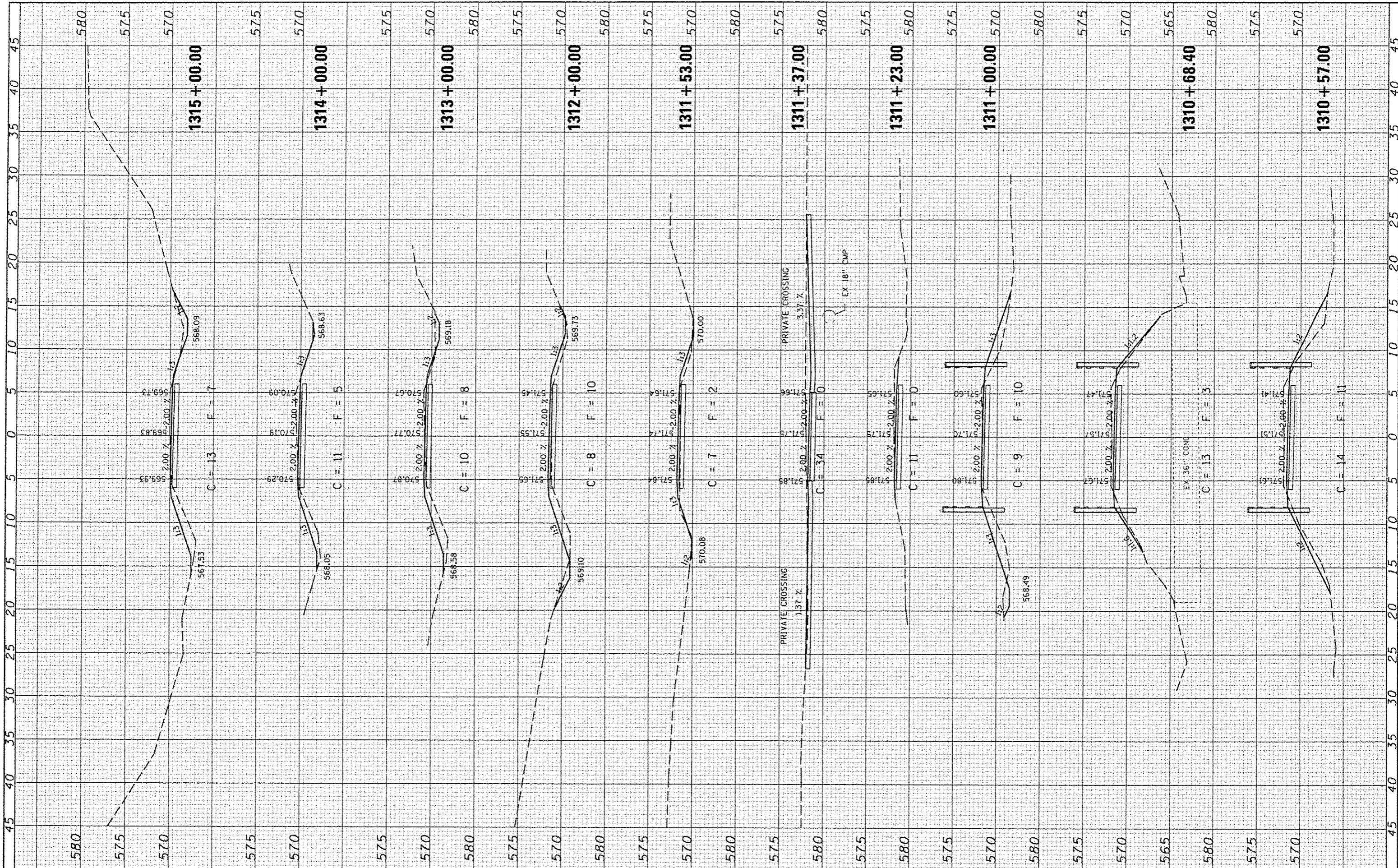
CROSS SECTIONS

SCALE: SHEET NO. OF SHEETS STA. 1305+00.00 TO STA. 1310+40.00

F.A.S. RTE.	SECTION	COUNTY	TOTAL SHEETS	SHEET NO.
	10-00173-02-BT	SANGAMON	157	112
FED. ROAD DIST. NO. ILLINOIS FED. AID PROJECT			CONTRACT NO. 93687	

FINAL	SURVEYED	BY	DATE
SHEET	PLOTTED		
NOTE BOOK	TEMPLATE		
NO.	AREAS CHECKED		

ORIGINAL	DATE
SHEET	
NOTE BOOK	
NO.	



CEC Cummins Engineering Corporation
Civil and Structural Engineering

JOB # 2278
FILE NAME = 2278-sh1-wso.dgn
PLOT SCALE = 10.0000' / IN.
PLOT DATE = 3/24/2016

DESIGNED - NAK
DRAWN - SJS
CHECKED - NAK
DATE - 1/13/2016

REVISED -
REVISED -
REVISED -
REVISED -

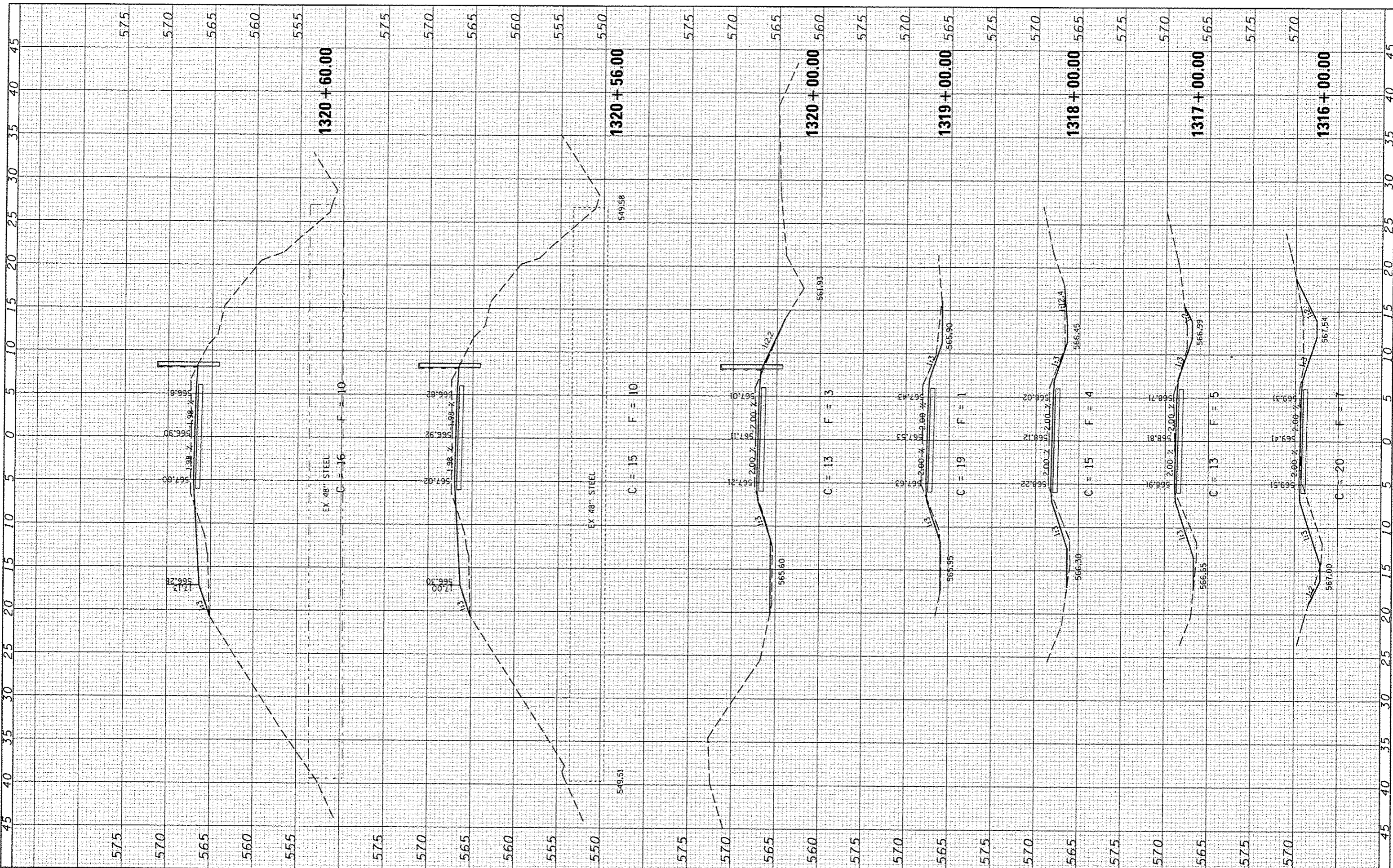
SANGAMON VALLEY TRAIL

CROSS SECTIONS
SCALE: SHEET NO. OF SHEETS STA. 1310+57.00 TO STA. 1315+00.00

F.A.S. RTE.	SECTION	COUNTY	TOTAL SHEETS	SHEET NO.
	10-00173-02-BT	SANGAMON	157	113
			CONTRACT NO. 93687	
FED. ROAD DIST. NO. ILLINOIS FED. AID PROJECT				

FINAL	DATE
SUBMIT	
PLOTTED	
TEMPLATE	
NOTE BOOK	
AREAS CHECKED	
NO.	

ORIGINAL	DATE
SUBMIT	
PLOTTED	
TEMPLATE	
NOTE BOOK	
AREAS CHECKED	
NO.	



CEC Cummins Engineering Corporation
Civil and Structural Engineering

JOB = 2278
FILE NAME = 2278-sh1-ssoc.dgn
PLOT SCALE = 10.0000" / 1"
PLOT DATE = 3/24/2016

DESIGNED - NAK
DRAWN - SJS
CHECKED - NAK
DATE - 1/13/2016

REVISED -
REVISED -
REVISED -
REVISED -

SANGAMON VALLEY TRAIL

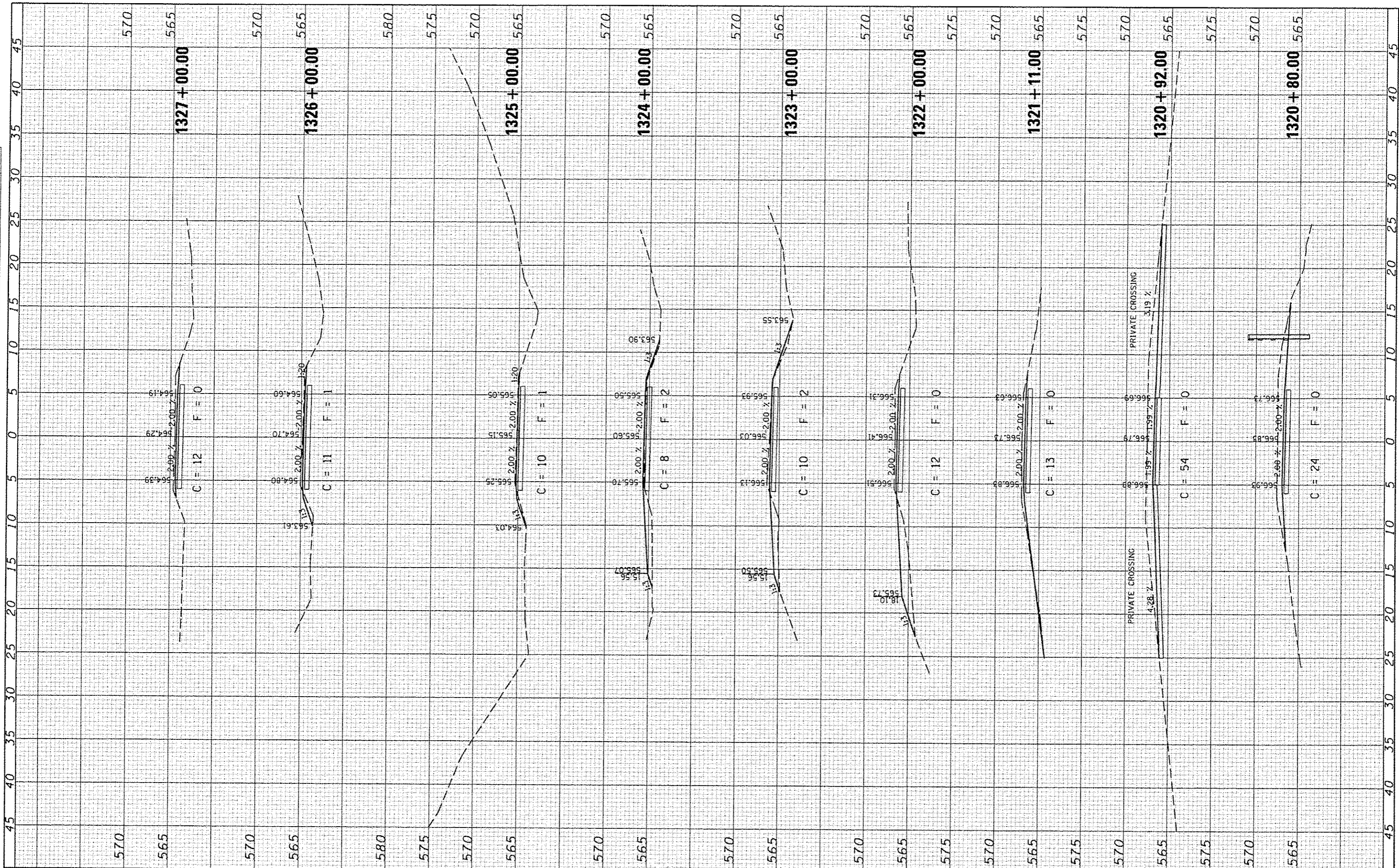
CROSS SECTIONS

SCALE: SHEET NO. OF SHEETS STA. 1316+00.00 TO STA. 1320+60.00

F.A.S. RTE.	SECTION	COUNTY	TOTAL SHEETS	SHEET NO.
	10-00173-02-BT	SANGAMON	157	114
FED. ROAD DIST. NO.		ILLINOIS FED. AID PROJECT		
		CONTRACT NO. 93687		

FINAL SURVEY	BY	DATE
SURVEYED		
PLOTTED		
NOTE BOOK		
AREAS CHECKED		
NO.		

ORIGINAL SURVEY	BY	DATE
SURVEYED		
PLOTTED		
NOTE BOOK		
AREAS CHECKED		
NO.		



CEC Cummins Engineering Corporation
Civil and Structural Engineering

JOB # 2278
FILE NAME = 2278-shr-ssod.dgn
PLOT SCALE = 10.0000' / IN.
PLOT DATE = 3/24/2016

DESIGNED - NAK
DRAWN - SJS
CHECKED - NAK
DATE - 1/13/2016

REVISED -
REVISED -
REVISED -
REVISED -

SANGAMON VALLEY TRAIL

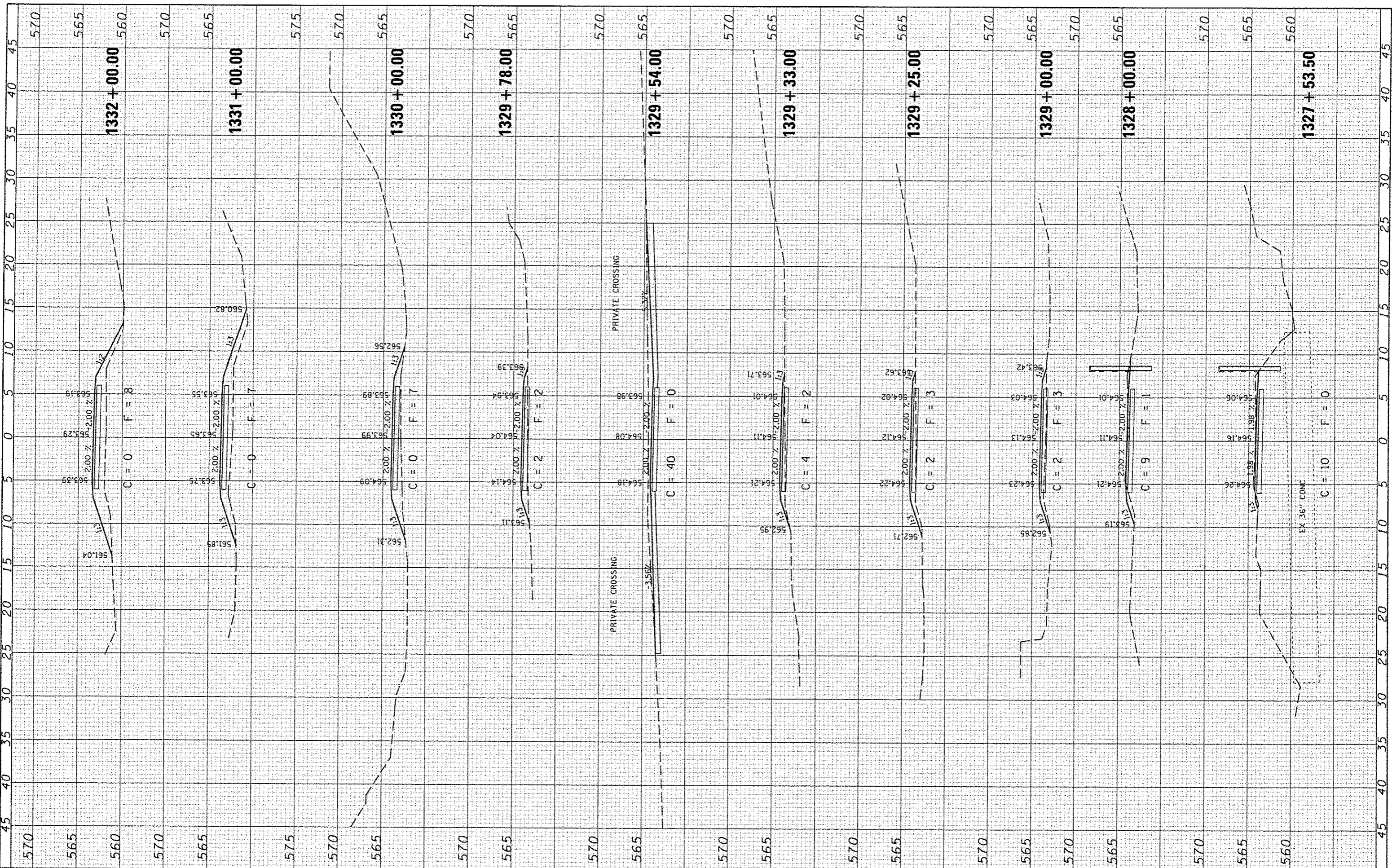
CROSS SECTIONS

SCALE: SHEET NO. OF SHEETS STA. 1320+80.00 TO STA. 1327+00.00

F.A.S. RTE.	SECTION	COUNTY	TOTAL SHEETS	SHEET NO.
	10-00173-02-BT	SANGAMON	157	115
CONTRACT NO. 93687			ILLINOIS FED. AID PROJECT	

FINAL SURVEY	BY	DATE
SURVEYED		
PLOTTED		
NOTE BOOK		
AREAS CHECKED		
NO.		

ORIGINAL SURVEY	BY	DATE
SURVEYED		
PLOTTED		
NOTE BOOK		
AREAS CHECKED		
NO.		



CEC Cummins Engineering Corporation
Civil and Structural Engineering

JOB # 2278
FILE NAME > 2278-shr-000.dgn
PLOT SCALE > 1/8"=1'-0"
PLOT DATE > 1/24/2016

DESIGNED - NAK
DRAWN - SJS
CHECKED - NAK
DATE - 1/13/2016

REVISED -
REVISED -
REVISED -
REVISED -

SANGAMON VALLEY TRAIL

CROSS SECTIONS

SCALE: SHEET NO. OF SHEETS STA. 1327+53.50 TO STA. 1332+00.00

F.A.S. RTE.	SECTION	COUNTY	TOTAL SHEETS	SHEET NO.
	10-00173-02-BT	SANGAMON	157	116
FED. ROAD DIST. NO.		ILLINOIS FED. AID PROJECT		
		CONTRACT NO. 93687		

EX 36" CONC

C = 10 F = 0

1327 + 53.50

1328 + 00.00

1329 + 00.00

1329 + 25.00

1329 + 33.00

1329 + 54.00

1329 + 78.00

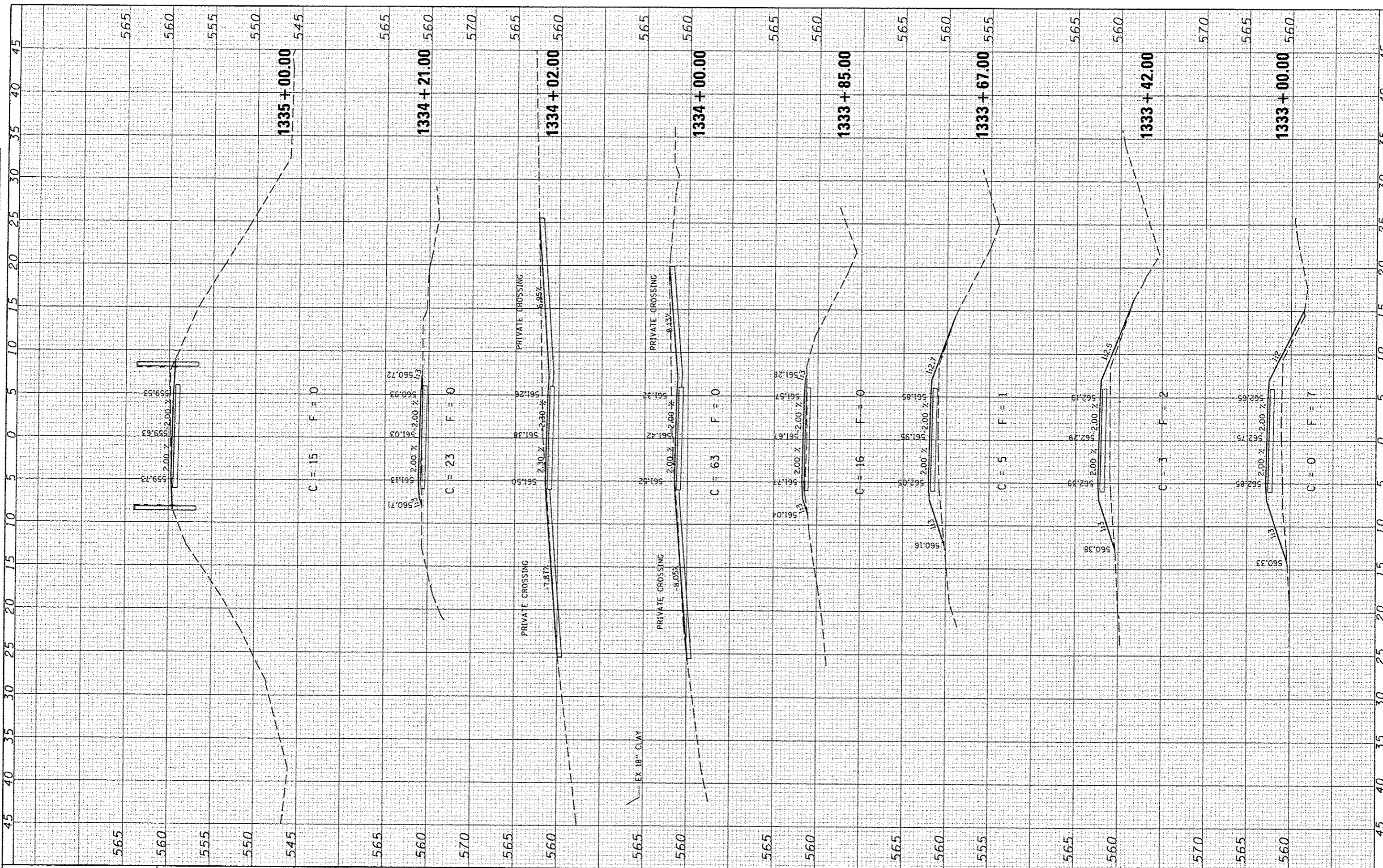
1330 + 00.00

1331 + 00.00

1332 + 00.00

FINAL SURVEY	DATE
SURVEYED	
PLOTTED	
NOTE BOOK	
NO.	
AREAS CHECKED	

ORIGINAL SURVEY	DATE
SURVEYED	
PLOTTED	
NOTE BOOK	
NO.	
AREAS CHECKED	



CEC Cummins Engineering Corporation
Civil and Structural Engineering

JOB # 2278
FILE NAME = 2278-shr-1000.dgn
PLOT SCALE = 10.0000' / IN.
PLOT DATE = 3/24/2016

DESIGNED - NAK
DRAWN - SJS
CHECKED - NAK
DATE - 1/13/2016

REVISED -
REVISED -
REVISED -
REVISED -

SANGAMON VALLEY TRAIL

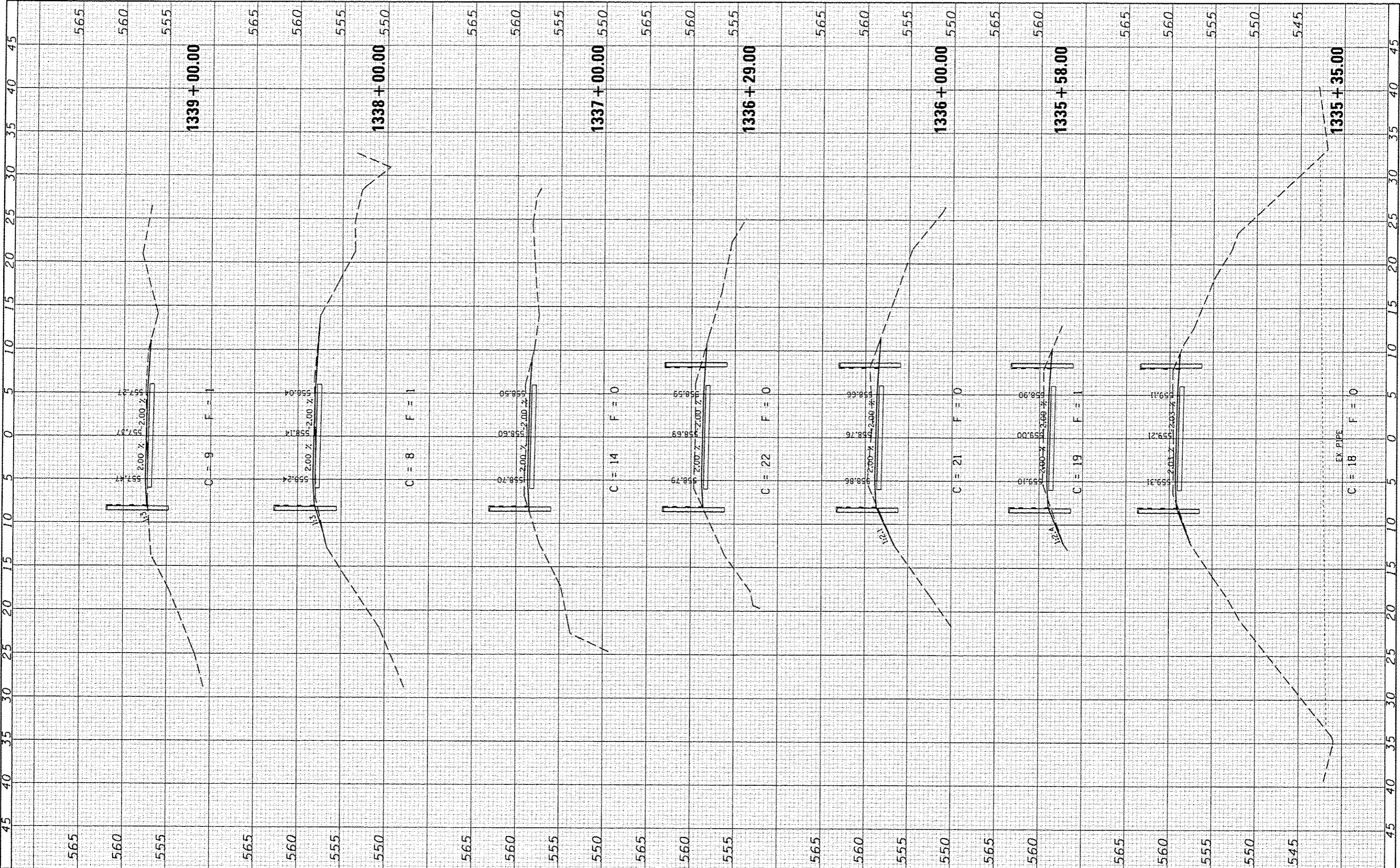
CROSS SECTIONS

SCALE: SHEET NO. OF SHEETS STA. 1333+00.00 TO STA. 1335+00.00

F.A.S. RTE.	SECTION	COUNTY	TOTAL SHEETS	SHEET NO.
	10-00173-02-BT	SANGAMON	157	117
FED. ROAD DIST. NO. ILLINOIS FED. AID PROJECT			CONTRACT NO. 93687	

FINAL SURVEY	BT	DATE
SURVEYED		
PLOTTED		
NOTE BOOK		
AREAS CHECKED		
NO.		

ORIGINAL SURVEY	BY	DATE
DESIGNED		
DRAWN		
CHECKED		
DATE		
REVISIONS		
NO.		



JOB # 2278
 FILE NAME # 2278-shs-***.dgn
 PLOT SCALE # 10,0000 "/>

DESIGNED - NAK
 DRAWN - SJS
 CHECKED - NAK
 DATE - 1/13/2016

REVISED -
 REVISED -
 REVISED -
 REVISED -

SANGAMON VALLEY TRAIL

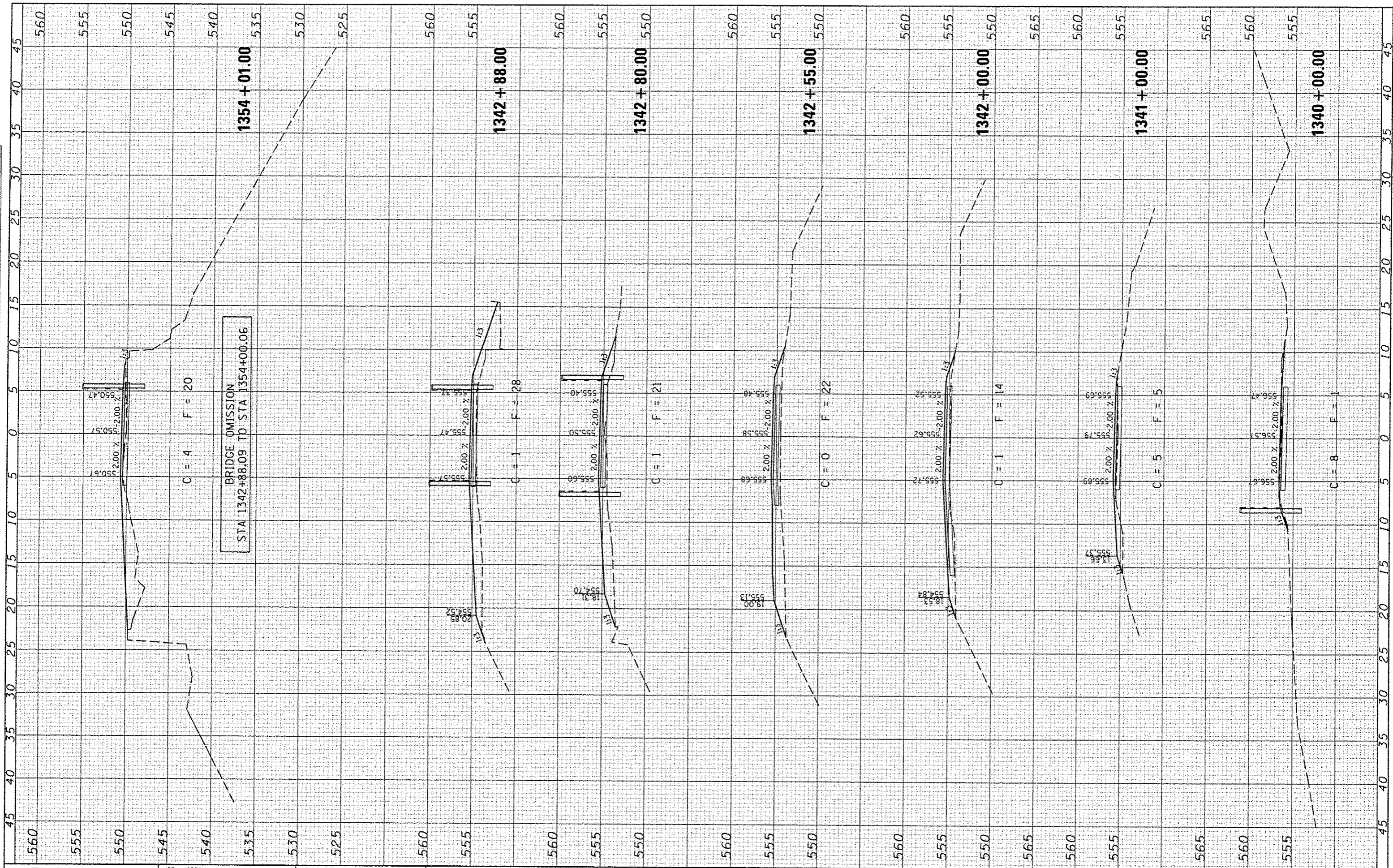
CROSS SECTIONS

SCALE: SHEET NO. OF SHEETS STA. 1335+35.00 TO STA. 1339+00.00

F.A.S. RTE.	SECTION	COUNTY	TOTAL SHEETS	SHEET NO.
	10-00173-02-BT	SANGAMON	157	118
FED. ROAD DIST. NO.		ILLINOIS FED. AID PROJECT		
		CONTRACT NO. 93687		

FINAL SURVEY	SURVEYED	BY	DATE
NOTE BOOK NO.	PLOTTED		
AREAS CHECKED	TEMPLATE		
	AREAS		
	CHECKED		

ORIGINAL SURVEY	SURVEYED	BY	DATE
NOTE BOOK NO.	PLOTTED		
AREAS CHECKED	TEMPLATE		
	AREAS		
	CHECKED		



CEC Cummins Engineering Corporation
Civil and Structural Engineering

JOB - 2278
FILE NAME - 2278-shl-*.dgn
PLOT SCALE - 1/8" = 10'-0"
PLOT DATE - 3/24/2016

DESIGNED - NAK
DRAWN - SJS
CHECKED - NAK
DATE - 1/13/2016

REVISED -
REVISED -
REVISED -
REVISED -

SANGAMON VALLEY TRAIL

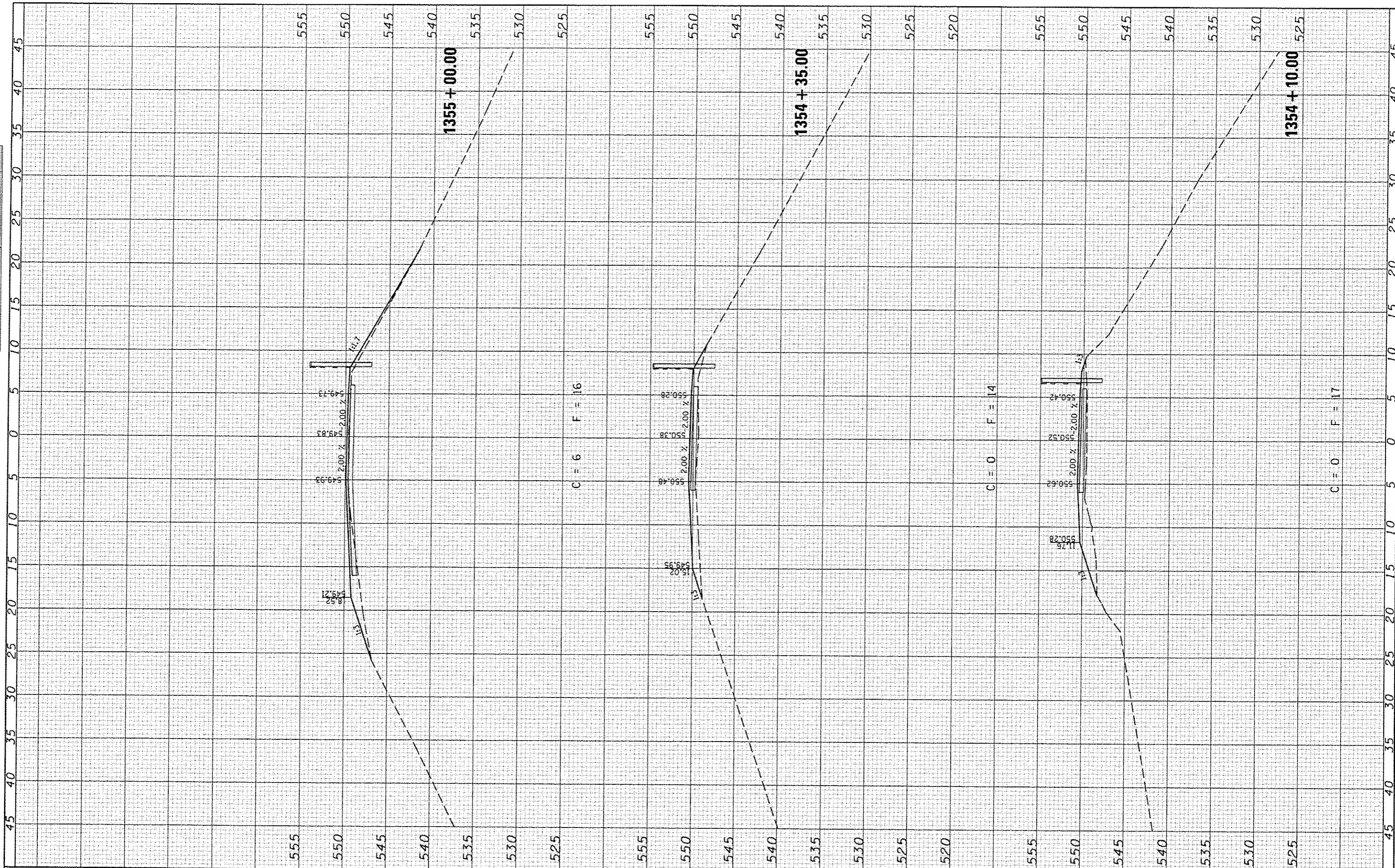
CROSS SECTIONS

SCALE: SHEET NO. OF SHEETS STA. 1340+00.00 TO STA. 1354+01.00

F.A.S. RTE.	SECTION	COUNTY	TOTAL SHEETS	SHEET NO.
	10-00173-02-BT	SANGAMON	157	119
FED. ROAD DIST. NO.		ILLINOIS FED. AID PROJECT		
		CONTRACT NO. 93687		

FINAL SURVEY	DATE
CHECKED	BY
PLOTTED	
TEMPLATE	
AREAS CHECKED	
NO.	

ORIGINAL SURVEY	DATE
CHECKED	BY
PLOTTED	
TEMPLATE	
AREAS CHECKED	
NO.	



CEC Cummins Engineering Corporation
Civil and Structural Engineering

JOB # 2278
FILE NAME # 2278-sht-1.dwg
PLOT SCALE # 10.0000' / 1" IN.
PLOT DATE # 3/24/2016

DESIGNED - NAK
DRAWN - SJS
CHECKED - NAK
DATE - 1/13/2016

REVISED -
REVISED -
REVISED -
REVISED -

SANGAMON VALLEY TRAIL

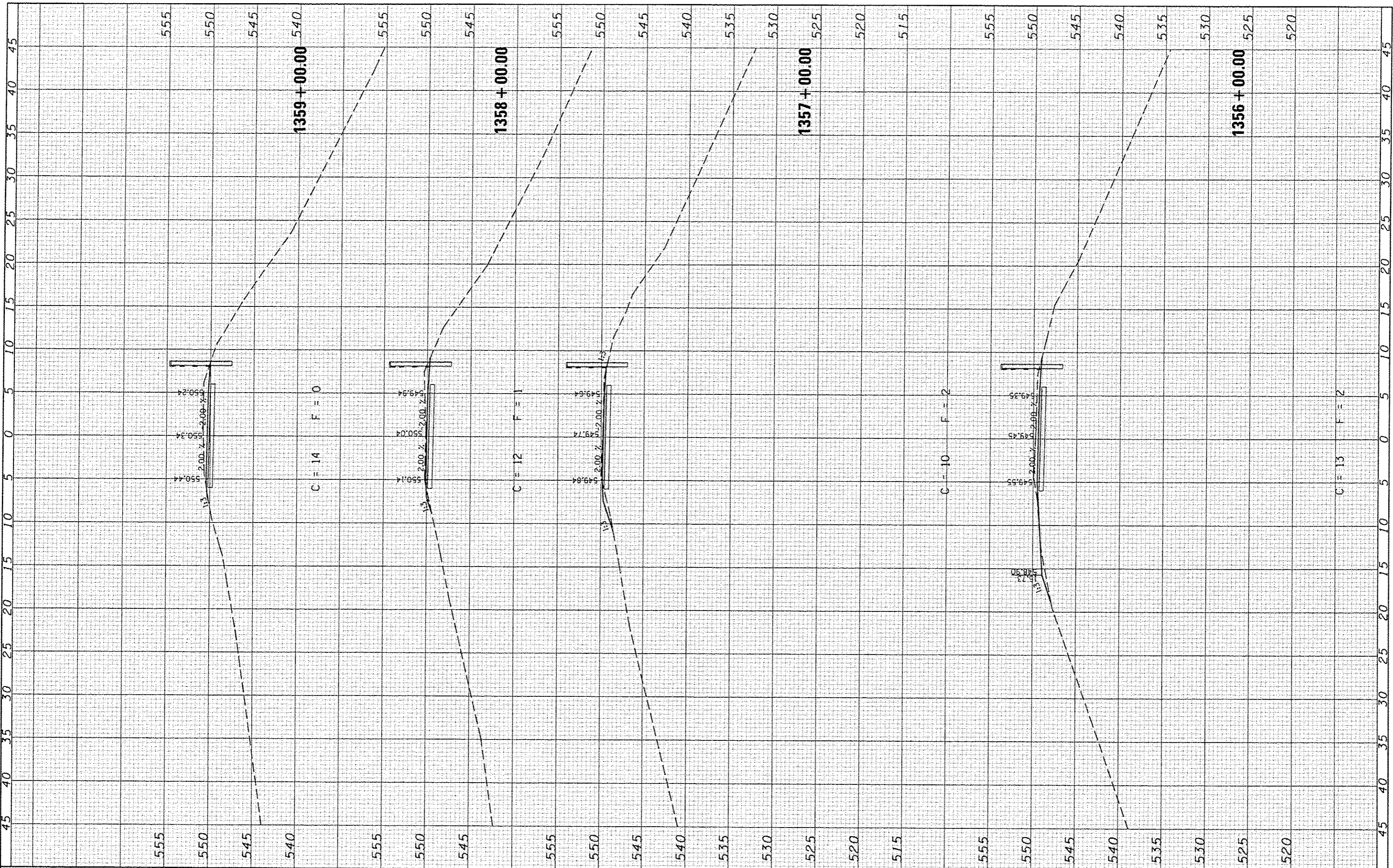
CROSS SECTIONS

SCALE: SHEET NO. OF SHEETS STA. 1354+10.00 TO STA. 1355+00.00

F.A.S. RTE.	SECTION	COUNTY	TOTAL SHEETS	SHEET NO.
	10-00173-02-BT	SANGAMON	157	120
CONTRACT NO. 93687				
FED. ROAD DIST. NO. [ILLINOIS] FED. AID PROJECT				

FINAL SURVEY	DATE
PLOTTED	
NOTE BOOK	
AREAS CHECKED	
NO.	

ORIGINAL SURVEY	DATE
PLOTTED	
NOTE BOOK	
AREAS CHECKED	
NO.	



CEC Cummins Engineering Corporation
Civil and Structural Engineering

JOB: 2278
FILE NAME: 2278-shs-elec.dgn
PLOT SCALE: 1/8" = 1'-0"
PLOT DATE: 3/24/2016

DESIGNED - NAK
DRAWN - SJS
CHECKED - NAK
DATE - 1/13/2016

REVISED -
REVISED -
REVISED -
REVISED -

SANGAMON VALLEY TRAIL

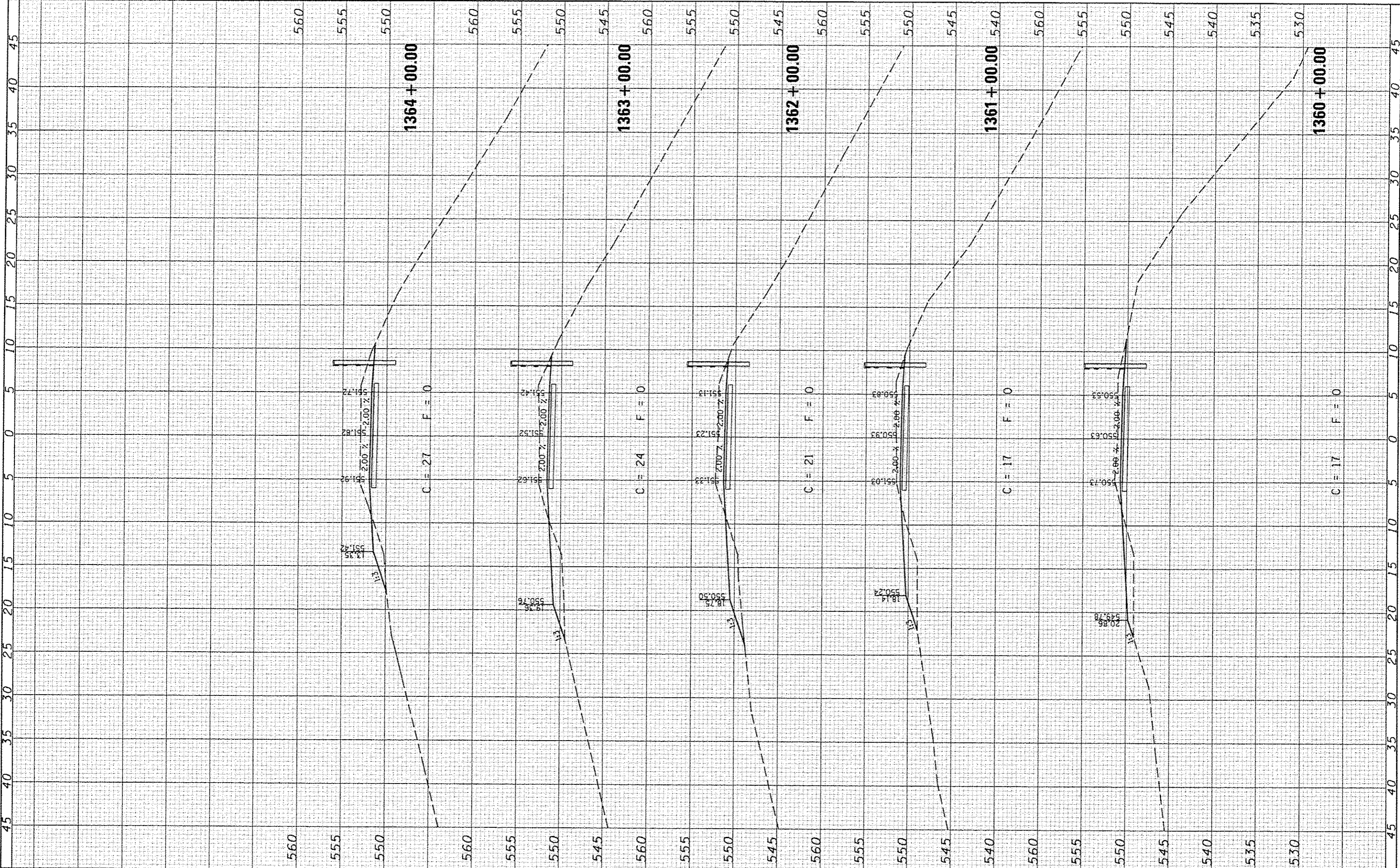
CROSS SECTIONS

SCALE: SHEET NO. OF SHEETS STA. 1356+00.00 TO STA. 1359+00.00

F.A.S. RTE.	SECTION	COUNTY	TOTAL SHEETS	SHEET NO.
	10-00173-02-BT	SANGAMON	157	121
CONTRACT NO. 93687				
FED. ROAD DIST. NO. ILLINOIS FED. AID PROJECT				

FINAL SURVEY	SURVEYED	DATE
NO. _____	PLOTTED	_____
_____	TEMPLATE	_____
_____	AREAS CHECKED	_____

ORIGINAL SURVEY	SURVEYED	DATE
NO. _____	PLOTTED	_____
_____	TEMPLATE	_____
_____	AREAS CHECKED	_____



CEC Cummins Engineering Corporation
Civil and Structural Engineering

JOB # 2278
FILE NAME = 2278-shs-***.dgn
PLOT SCALE = 10,0000' / IN.
PLOT DATE = 3/24/2016

DESIGNED - NAK
DRAWN - SJS
CHECKED - NAK
DATE - 1/13/2016

REVISED -
REVISED -
REVISED -
REVISED -

SANGAMON VALLEY TRAIL

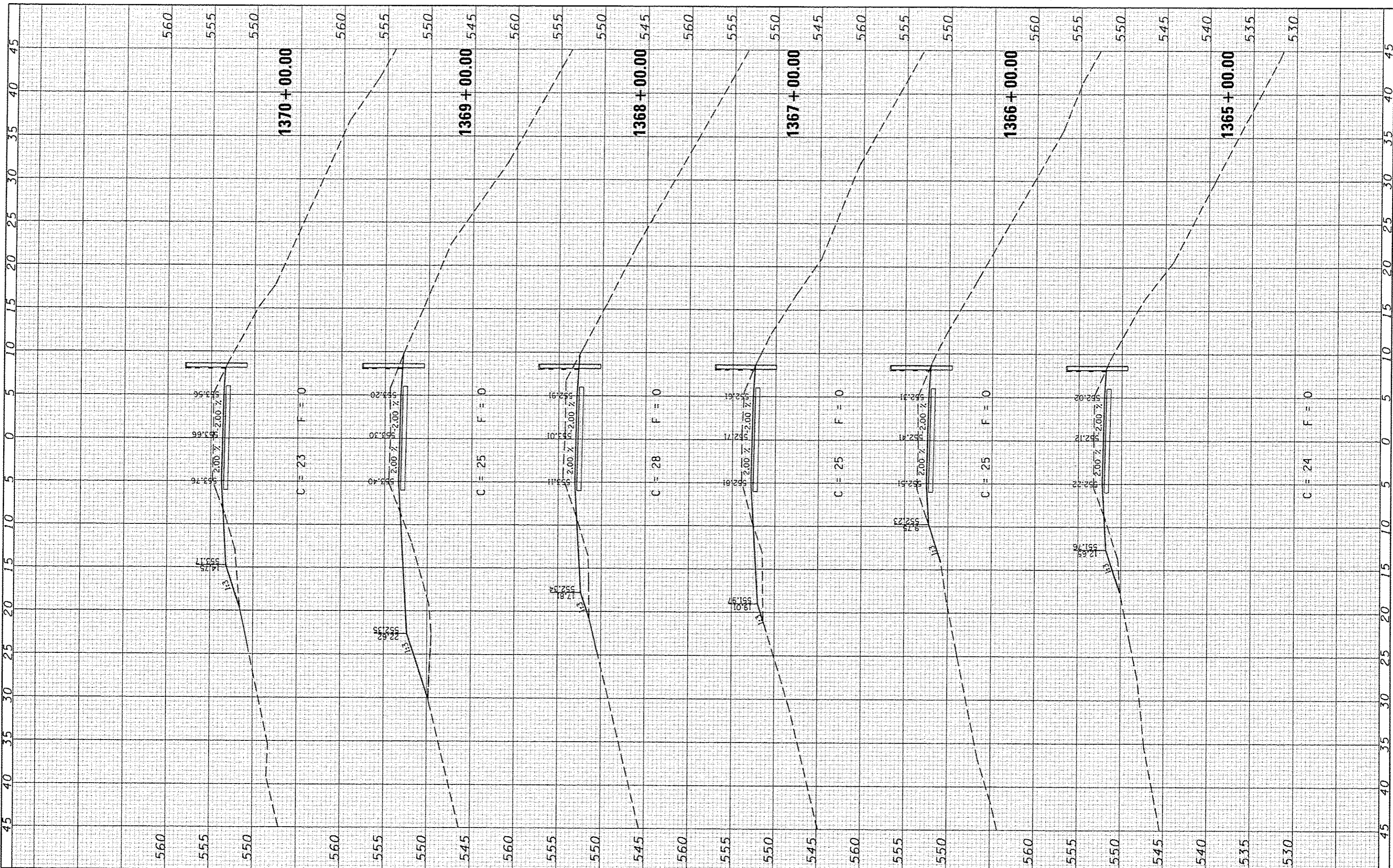
CROSS SECTIONS

SCALE: SHEET NO. OF SHEETS STA. 1360+00.00 TO STA. 1364+00.00

F.A.S. RTE.	SECTION	COUNTY	TOTAL SHEETS	SHEET NO.
	10-00173-02-BT	SANGAMON	157	122
FED. ROAD DIST. NO. ILLINOIS FED. AID PROJECT			CONTRACT NO. 93687	

FINAL SURVEY	DATE
SURVEY	
NOTE BOOK	
NO.	
AREAS CHECKED	

ORIGINAL SURVEY	DATE
SURVEY	
NOTE BOOK	
NO.	
AREAS CHECKED	



CEC Cummins Engineering Corporation
Civil and Structural Engineering

JOB - 2278
FILE NAME - 2278-shs-xxx.dgn
PLOT SCALE - 10,0000 1/ IN.
PLOT DATE - 3/24/2016

DESIGNED - NAK
DRAWN - SJS
CHECKED - NAK
DATE - 1/13/2016

REVISED -
REVISED -
REVISED -
REVISED -

SANGAMON VALLEY TRAIL

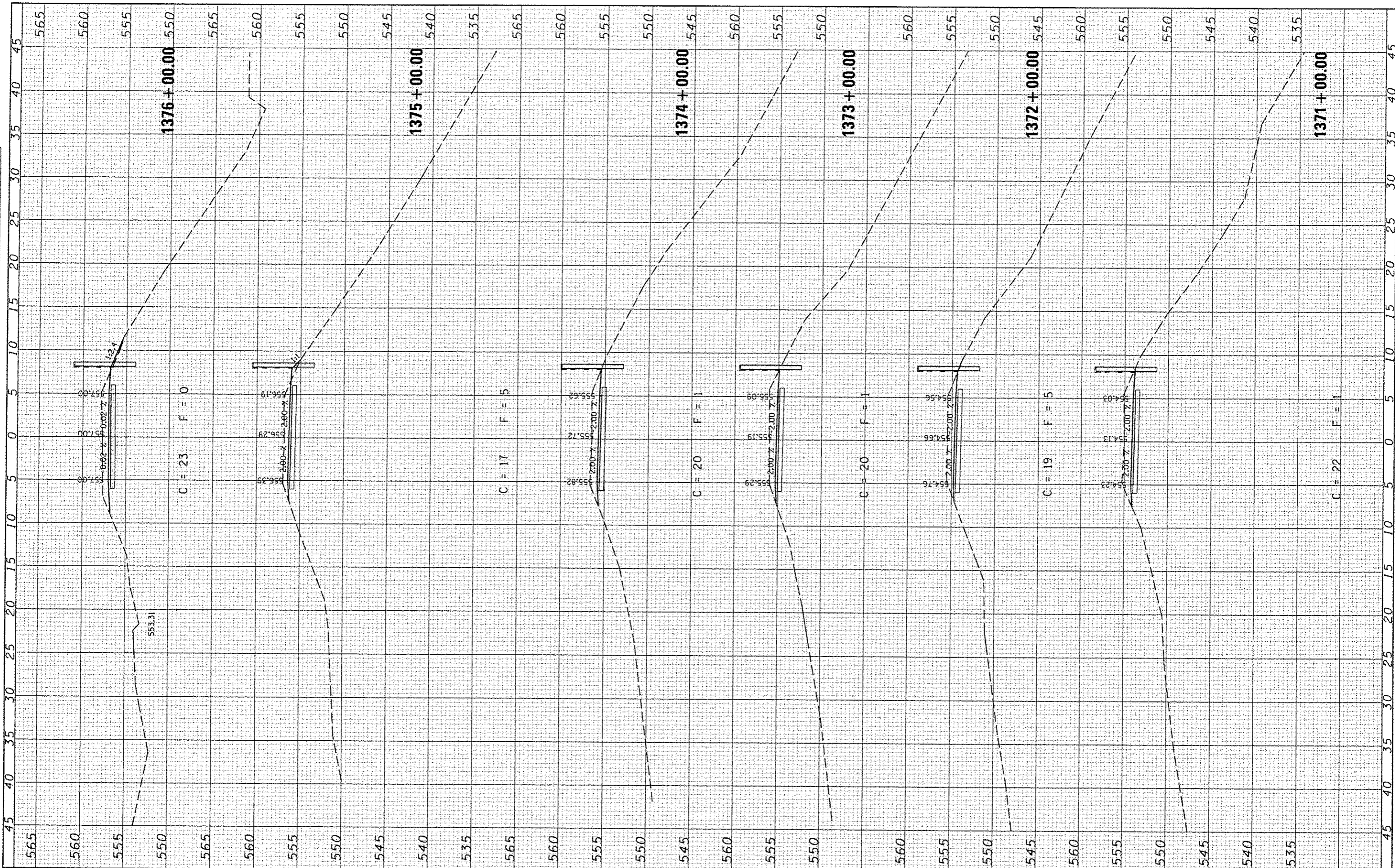
CROSS SECTIONS

SCALE: SHEET NO. OF SHEETS STA. 1365+00.00 TO STA. 1370+00.00

F.A.S. RTE.	SECTION	COUNTY	TOTAL SHEETS	SHEET NO.
	10-00173-02-BT	SANGAMON	157	123
		CONTRACT NO. 93687		
FED. ROAD DIST. NO.		ILLINOIS FED. AID PROJECT		

FINAL SURVEY	SURVEYED	DATE
NOTE BOOK	PLOTTED	
AREAS	EMULATE	
CHECKED	AREAS	

ORIGINAL SURVEY	SURVEYED	DATE
NOTE BOOK	PLOTTED	
AREAS	EMULATE	
CHECKED	AREAS	



CEC Cummins Engineering Corporation
Civil and Structural Engineering

JOB # 2278
FILE NAME = 2278-shr-ssao.dgn
PLOT SCALE = 18,000 1" = 100'
PLOT DATE = 3/24/2016

DESIGNED - NAK
DRAWN - SJS
CHECKED - NAK
DATE - 1/13/2016

REVISED -
REVISED -
REVISED -
REVISED -

SANGAMON VALLEY TRAIL

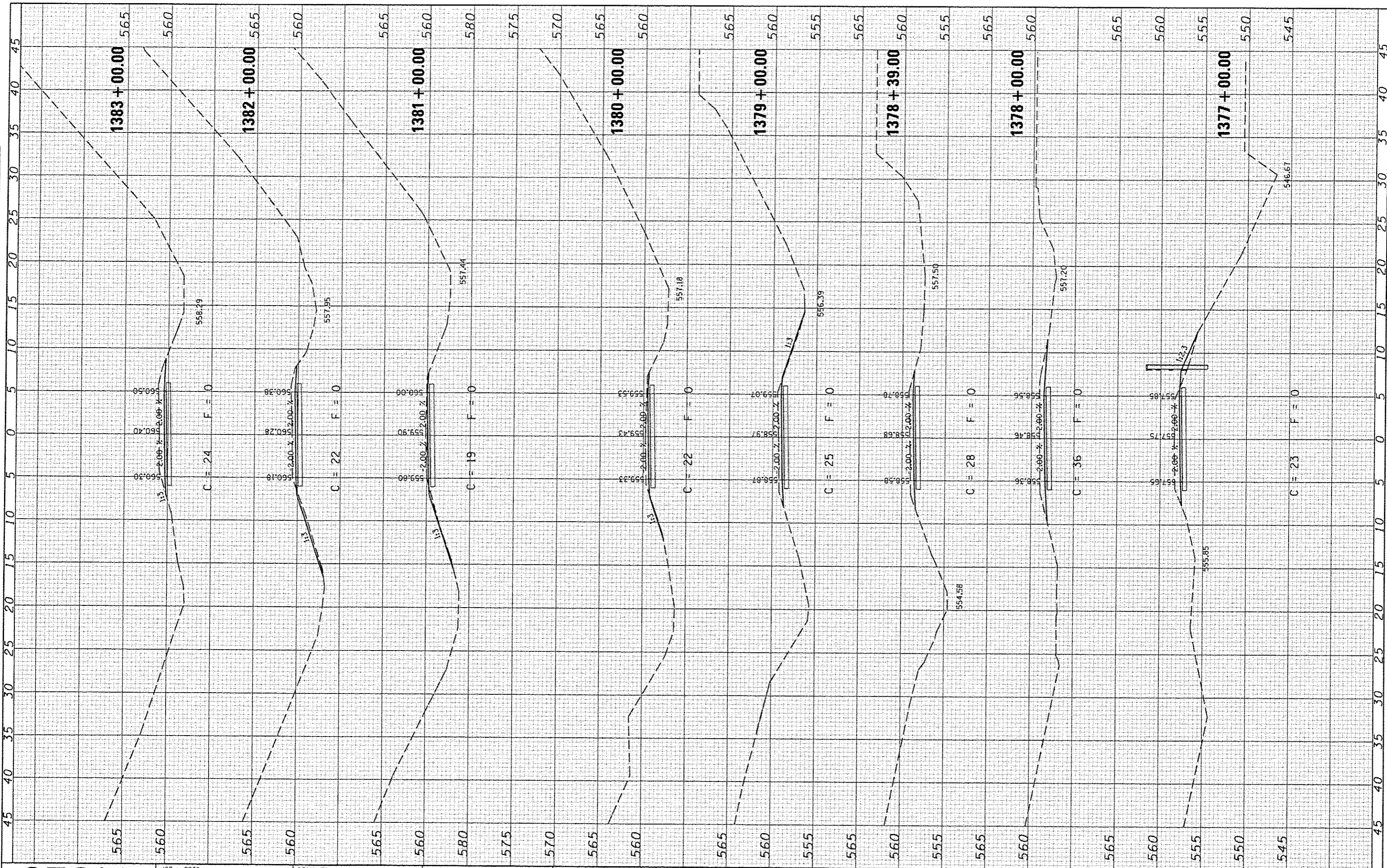
CROSS SECTIONS

SCALE: SHEET NO. OF SHEETS STA. 1371+00.00 TO STA. 1376+00.00

F.A.S. RTE.	SECTION	COUNTY	TOTAL SHEETS	SHEET NO.
	10-00173-02-BT	SANGAMON	157	124
FED. ROAD DIST. NO. ILLINOIS FED. AID PROJECT			CONTRACT NO. 93687	

FINAL	SURVEYED	BT	DATE
SHEET	PLOTTED		
NOTE BOOK	TEMPLATE		
NO.	AREAS CHECKED		

ORIGINAL	SURVEY	BT	DATE
SHEET	PLOTTED		
NOTE BOOK	TEMPLATE		
NO.	AREAS CHECKED		



CEC Cummins
Engineering
Corporation
Civil and Structural Engineering

JOB = 2278
FILE NAME = 2278-ah1-esm.dgn
PLOT SCALE = 18.0000" / IN.
PLOT DATE = 3/24/2016

DESIGNED - NAK
DRAWN - SJS
CHECKED - NAK
DATE - 1/13/2016

REVISED -
REVISED -
REVISED -
REVISED -

SANGAMON VALLEY TRAIL


CROSS SECTIONS

SCALE: SHEET NO. OF SHEETS STA. 1377+00.00 TO STA. 1383+00.00

F.A.S. RTE.	SECTION	COUNTY	TOTAL SHEETS	SHEET NO.
	10-00173-02-BT	SANGAMON	157	125
		CONTRACT NO. 93687		
FED. ROAD DIST. NO. ILLINOIS FED. AID PROJECT				

FINAL SURVEY	SURVEYED	BY	DATE
PLOTTED	DATE		
NOTE BOOK	NO.		
AREAS CHECKED			

ORIGINAL SURVEY	SURVEYED	BY	DATE
PLOTTED	DATE		
NOTE BOOK	NO.		
AREAS CHECKED			



CEC Cummins Engineering Corporation
Civil and Structural Engineering

JOB # 227B
FILE NAME = 227B-shr-xxao.dgn
PLOT SCALE = 18.0000' / IN.
PLOT DATE = 3/24/2016

DESIGNED - NAK
DRAWN - SJS
CHECKED - NAK
DATE - 1/13/2016

REVISED -
REVISED -
REVISED -
REVISED -

SANGAMON VALLEY TRAIL

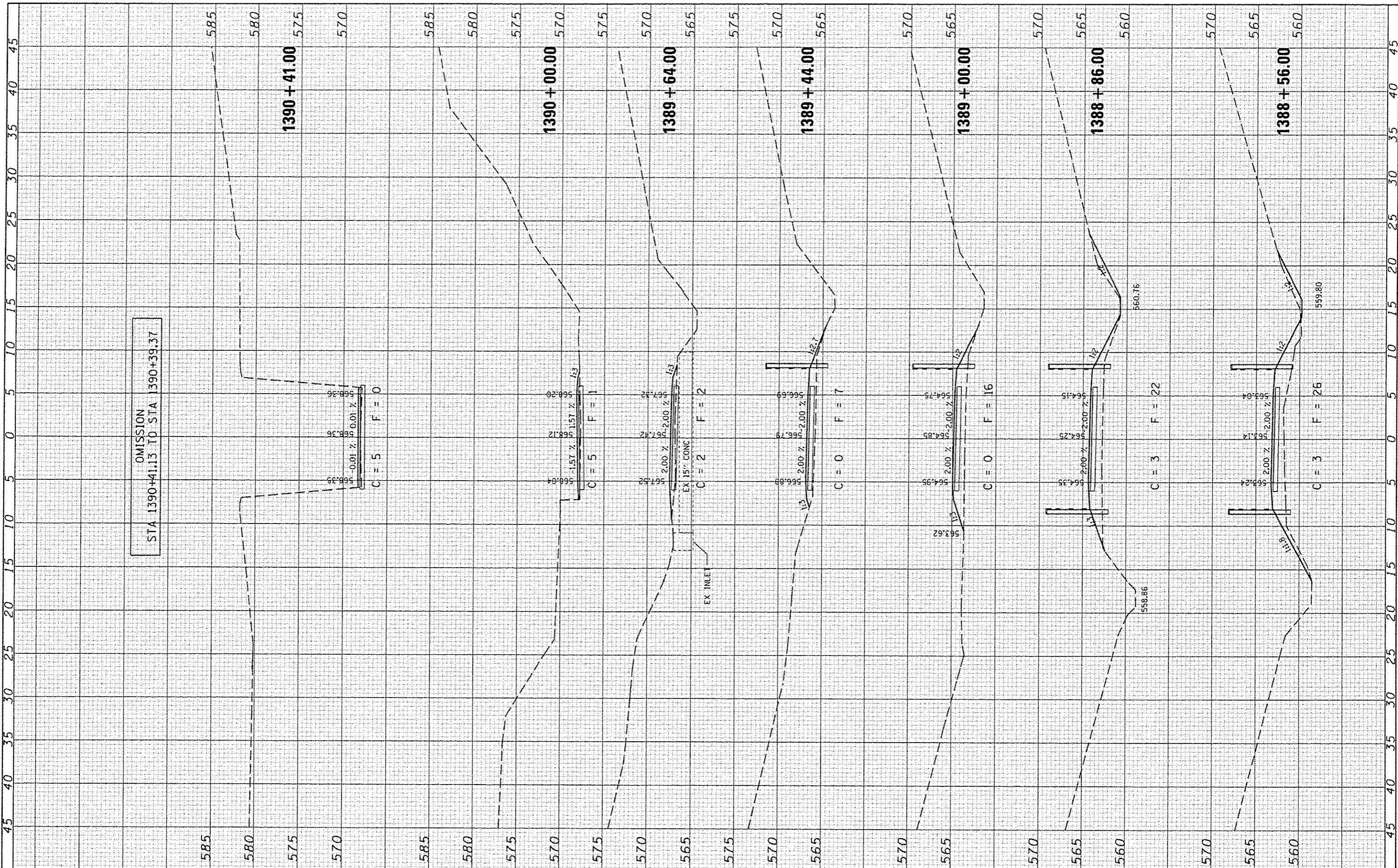
CROSS SECTIONS

SCALE: SHEET NO. OF SHEETS STA. 1384+00.00 TO STA. 1388+00.02

F.A.S. RTE.	SECTION	COUNTY	TOTAL SHEETS	SHEET NO.
	10-00173-02-BT	SANGAMON	157	126
FED. ROAD DIST. NO.			CONTRACT NO. 93687	
ILLINOIS FED. AID PROJECT				

BT	DATE
FINI	SURVEYED
SURVEY	PLOTTED
NOTE BOOK	TEMPLATE
NO.	AREAS CHECKED

BT	DATE
ORIGINAL	SURVEYED
SURVEY	PLOTTED
NOTE BOOK	TEMPLATE
NO.	AREAS CHECKED



CEC Cummins Engineering Corporation
Civil and Structural Engineering

JOB : 2278
FILE NAME : 2278-sh1-ssad.dgn
PLOT SCALE : 1/8" = 1' IN.
PLOT DATE : 3/24/2016

DESIGNED - NAK
DRAWN - SJS
CHECKED - NAK
DATE - 1/13/2016

REVISED -
REVISED -
REVISED -
REVISED -

SANGAMON VALLEY TRAIL

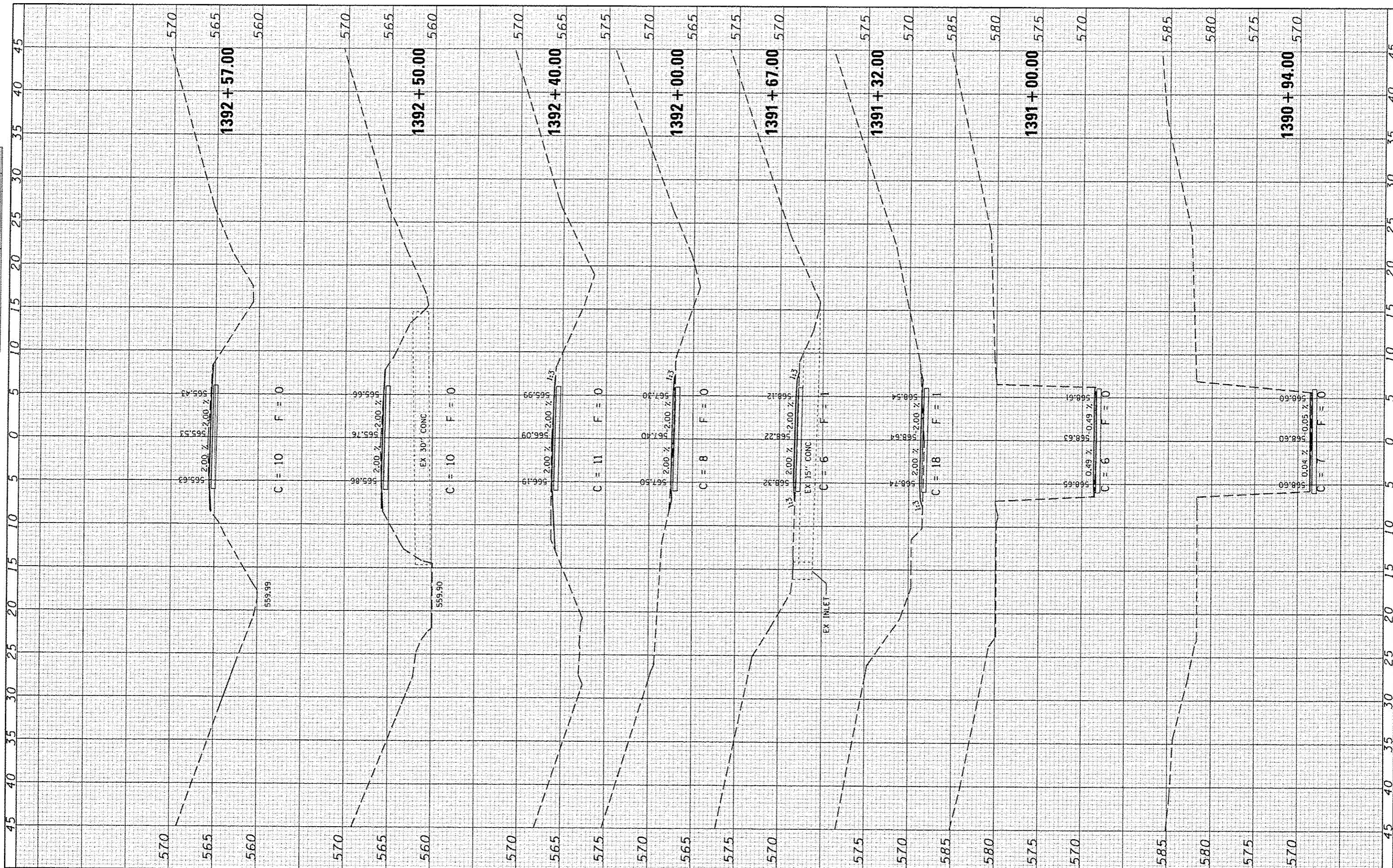
CROSS SECTIONS

SCALE: SHEET NO. OF SHEETS STA. 1388+56.00 TO STA. 1390+41.00

F.A.S. RTE.	SECTION	COUNTY	TOTAL SHEETS	SHEET NO.
	10-00173-02-BT	SANGAMON	157	127
CONTRACT NO. 93687				
FED. ROAD DIST. NO. ILLINOIS FED. AID PROJECT				

FINAL SURVEY	BY	DATE
SURVEYED		
PLOTTED		
TEMPLATE		
NOTE BOOK		
AREAS CHECKED		
NO.		

ORIGINAL SURVEY	BY	DATE
SURVEYED		
PLOTTED		
TEMPLATE		
NOTE BOOK		
AREAS CHECKED		
NO.		



JOB # 2278
 FILE NAME = 2278-sh1-xana.dgn
 PLOT SCALE = 10.0000" = 1' IN.
 PLOT DATE = 3/24/2016

DESIGNED - NAK
 DRAWN - SJS
 CHECKED - NAK
 DATE - 1/13/2016

SANGAMON VALLEY TRAIL

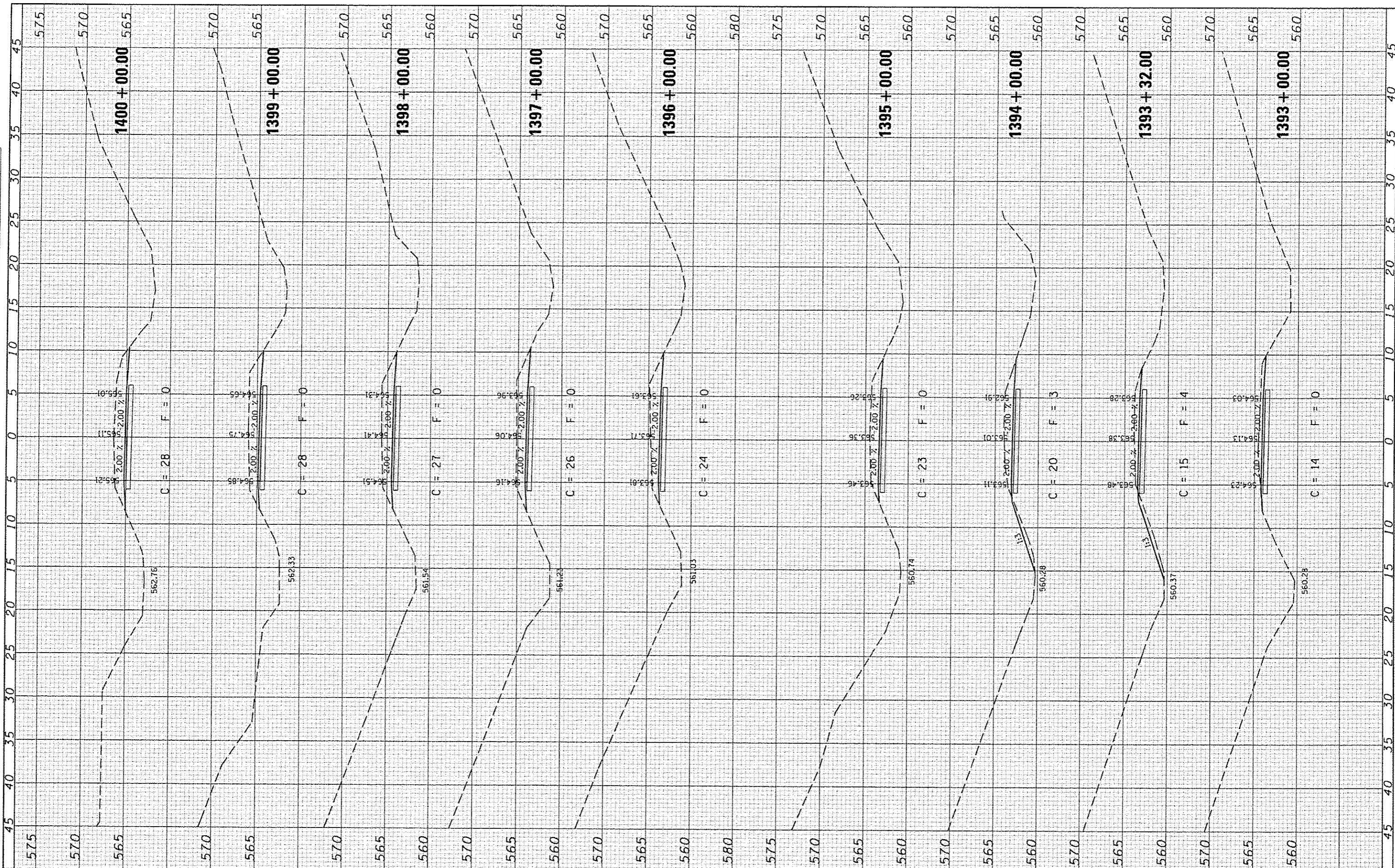
CROSS SECTIONS

SCALE: SHEET NO. OF SHEETS STA. 1390+94.00 TO STA. 1392+57.00

F.A.S. RTE.	SECTION	COUNTY	TOTAL SHEETS	SHEET NO.
	10-00173-02-BT	SANGAMON	157	128
CONTRACT NO. 93687				
FED. ROAD DIST. NO. ILLINOIS FED. AID PROJECT				

FINAL SURVEY	BT	DATE
SURVEYED		
PLOTTED		
TEMPLATE		
NOTE BOOK		
AREAS CHECKED		
NO.		

ORIGINAL SURVEY	BT	DATE
SURVEYED		
PLOTTED		
TEMPLATE		
NOTE BOOK		
AREAS CHECKED		
NO.		



CEC Cummins Engineering Corporation
Civil and Structural Engineering

JOB - 2278
FILE NAME - 2278-shl-nacc.dgn
PLOT SCALE - 1/8" = 10'-0" / IN.
PLOT DATE - 3/24/2016

DESIGNED - NAK
DRAWN - SJS
CHECKED - NAK
DATE - 1/13/2016

REVISED -
REVISED -
REVISED -
REVISED -

SANGAMON VALLEY TRAIL

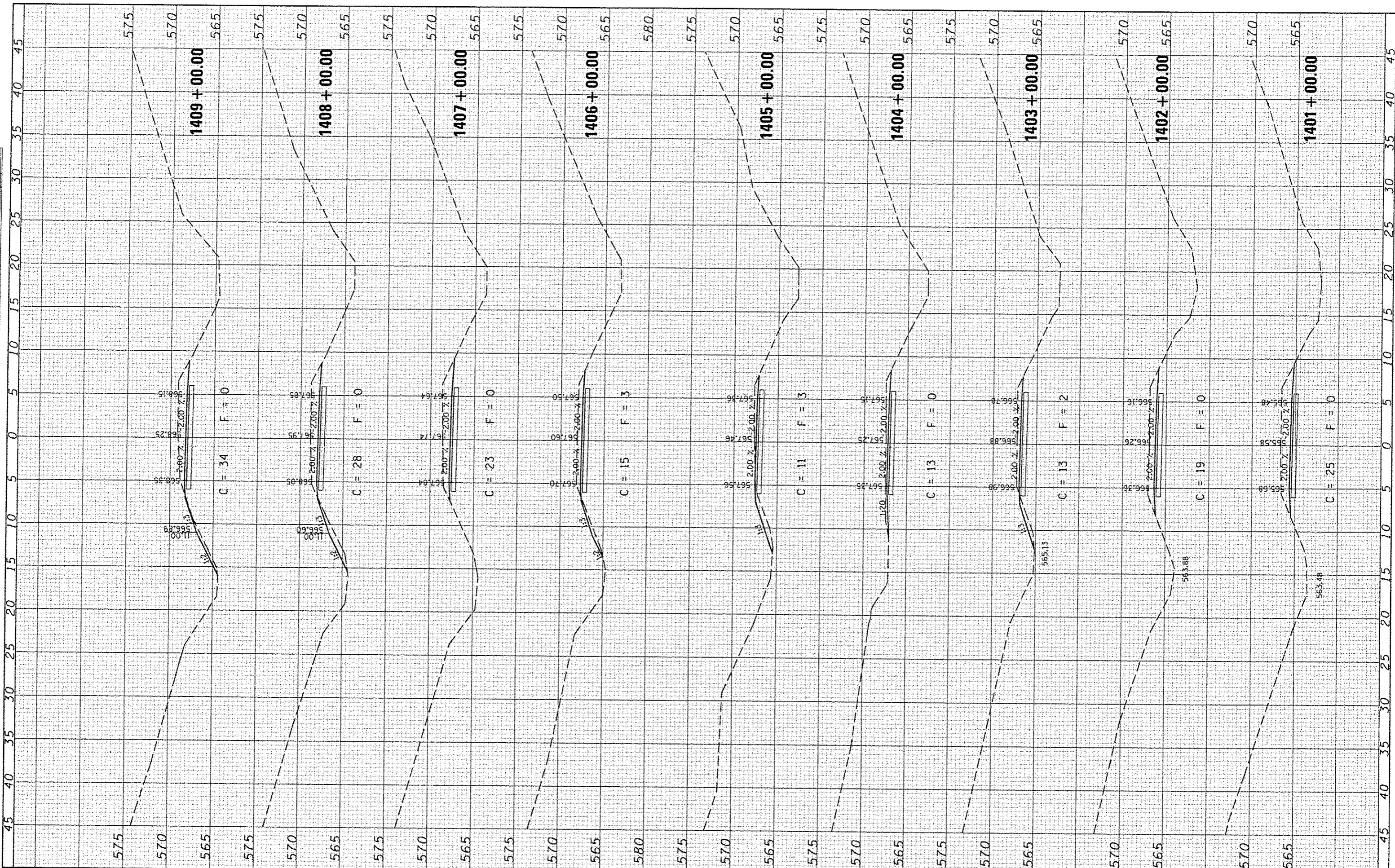
CROSS SECTIONS

SCALE: SHEET NO. OF SHEETS STA. 1393+00.00 TO STA. 1400+00.00

F.A.S. RTE.	SECTION	COUNTY	TOTAL SHEETS	SHEET NO.
	10-00173-02-BT	SANGAMON	157	129
FED. ROAD DIST. NO.		ILLINOIS FED. AID PROJECT		
		CONTRACT NO. 93687		

FINAL SURVEY	SURVEYED	DATE
SURVEY	PLOTTED	
NOTE BOOK	TEMPLATE	
NO.	AREAS CHECKED	

ORIGINAL SURVEY	SURVEYED	DATE
SURVEY	PLOTTED	
NOTE BOOK	TEMPLATE	
NO.	AREAS CHECKED	



CEC Cummins Engineering Corporation
Civil and Structural Engineering

JOB = 227B
FILE NAME = 2270-ant-ssoc.dgn
PLOT SCALE = 1/8" = 10'-0"
PLOT DATE = 3/24/2016

DESIGNED - NAK
DRAWN - SJS
CHECKED - NAK
DATE - 1/13/2016

SANGAMON VALLEY TRAIL


CROSS SECTIONS

SCALE: SHEET NO. OF SHEETS STA. 1401+00.00 TO STA. 1409+00.00

F.A.S. RTE.	SECTION	COUNTY	TOTAL SHEETS	SHEET NO.
	10-00173-02-BT	SANGAMON	157	130
CONTRACT NO. 93687				

FINAL SURVEY	DATE
SURVEYED	
PLOTTED	
TEMPERATURE	
NOTE BOOK	
AREAS CHECKED	
NO.	

ORIGINAL SURVEY	DATE
SURVEYED	
PLOTTED	
TEMPERATURE	
NOTE BOOK	
AREAS CHECKED	
NO.	



CEC Cummins Engineering Corporation
Civil and Structural Engineering

JOB # 2278
FILE NAME # 2278-shr-rsaa.dgn
PLOT SCALE # 1/8"=1'-0"
PLOT DATE # 3/24/2016

DESIGNED - NAK
DRAWN - SJS
CHECKED - NAK
DATE - 1/13/2016

REVISED -
REVISED -
REVISED -
REVISED -

SANGAMON VALLEY TRAIL

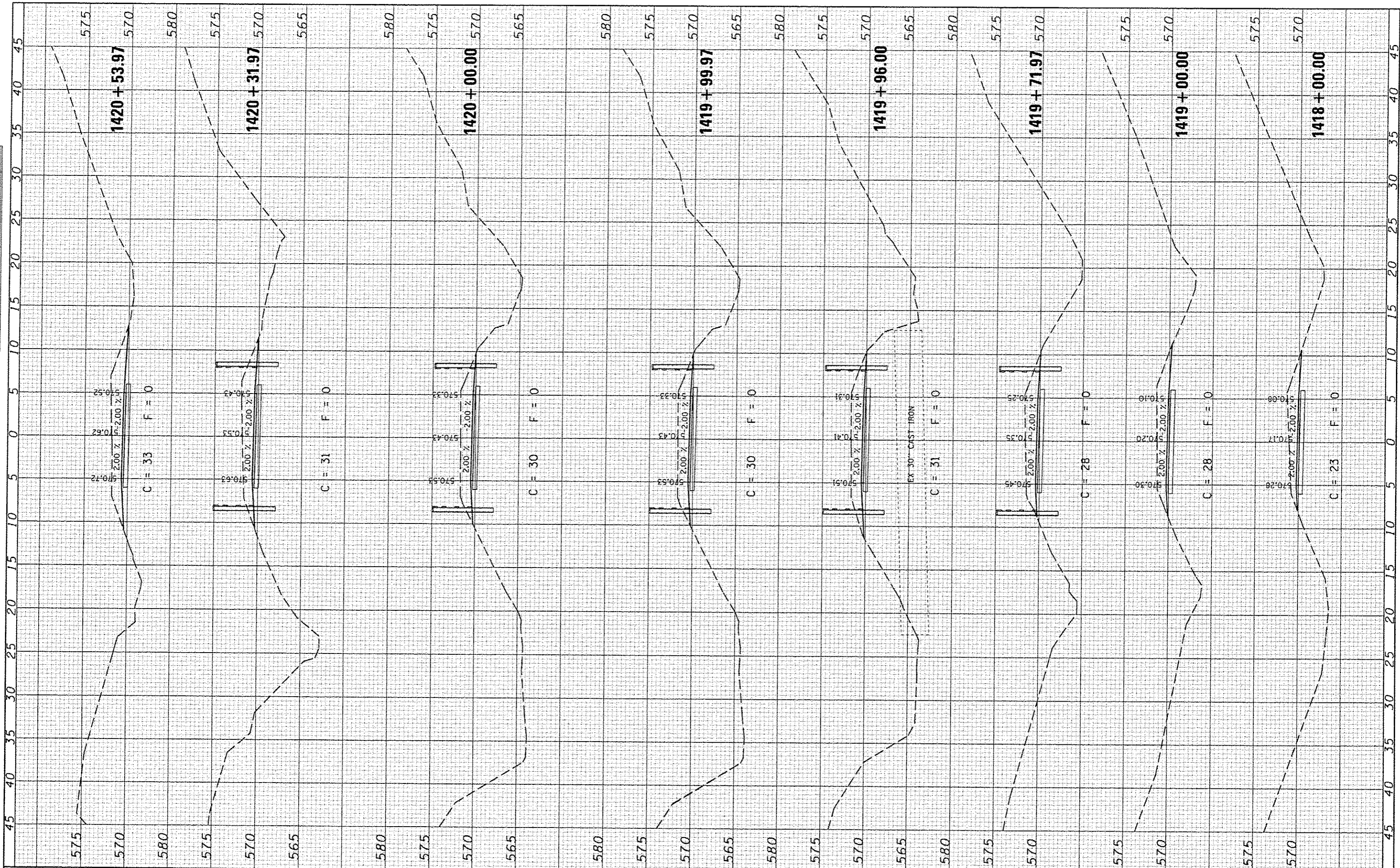
CROSS SECTIONS

SCALE: SHEET NO. OF SHEETS STA. 1410+00.00 TO STA. 1417+00.00

F.A.S. RTE.	SECTION	COUNTY	TOTAL SHEETS	SHEET NO.
	10-00173-02-BT	SANGAMON	157	131
FED. ROAD DIST. NO.			ILLINOIS FED. AID PROJECT	
			CONTRACT NO. 93687	

FINAL SURVEY	SURVEYED	BT	DATE
NOTE BOOK NO.	PLOTTED		
AREAS CHECKED	TEMPLATE		
	AREAS		
	CREATED		

ORIGINAL SURVEY	SURVEYED	BT	DATE
NOTE BOOK NO.	PLOTTED		
AREAS CHECKED	TEMPLATE		
	AREAS		
	CREATED		



CEC Cummins Engineering Corporation
Civil and Structural Engineering

JOB = 2278
FILE NAME = 2278-sh1-xxxx.dgn
PLOT SCALE = 18.0000' / IN.
PLOT DATE = 3/24/2016

DESIGNED - NAK
DRAWN - SJS
CHECKED - NAK
DATE - 1/13/2016

REVISED -
REVISED -
REVISED -
REVISED -

SANGAMON VALLEY TRAIL

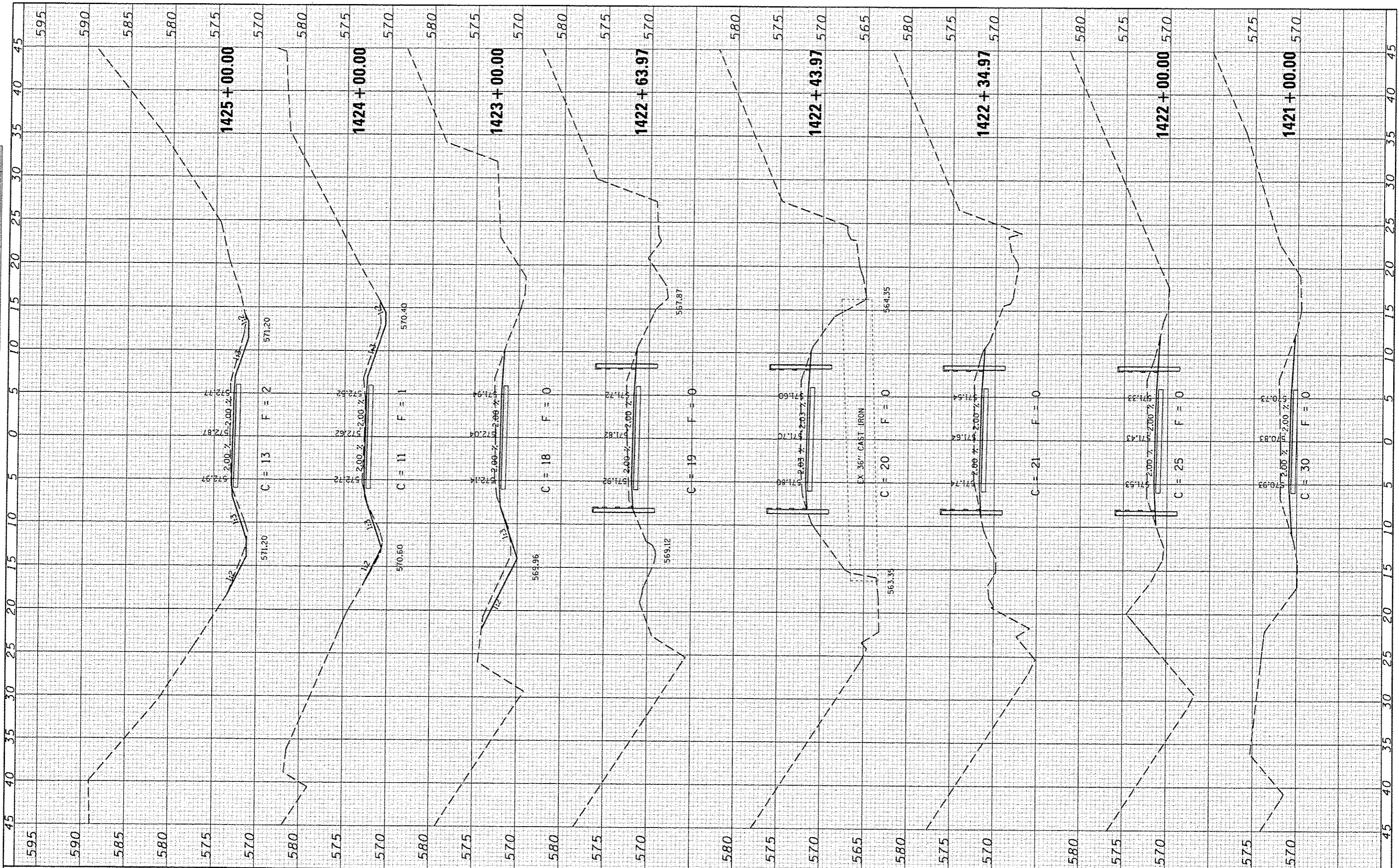
CROSS SECTIONS

SCALE: SHEET NO. OF SHEETS STA. 1418+00.00 TO STA. 1420+53.97

F.A.S. RTE.	SECTION	COUNTY	TOTAL SHEETS	SHEET NO.
	10-00173-02-BT	SANGAMON	157	132
FED. ROAD DIST. NO. ILLINOIS FED. AID PROJECT			CONTRACT NO. 93687	

FINAL SURVEY	SURVEYED	BT	DATE
NOTE BOOK	PLOTTED		
NO.	TEMPERATURE		
	AREAS CHECKED		

ORIGINAL SURVEY	SURVEYED	BT	DATE
NOTE BOOK	PLOTTED		
NO.	TEMPERATURE		
	AREAS CHECKED		



CEC Cummins Engineering Corporation
Civil and Structural Engineering

JOB = 2278
FILE NAME = 2278-sh1-wsop.dgn
PLOT SCALE = 1/8" = 1' / IN.
PLOT DATE = 3/24/2016

DESIGNED - NAK
DRAWN - SJS
CHECKED - NAK
DATE - 1/13/2016

REVISED -
REVISED -
REVISED -
REVISED -

SANGAMON VALLEY TRAIL

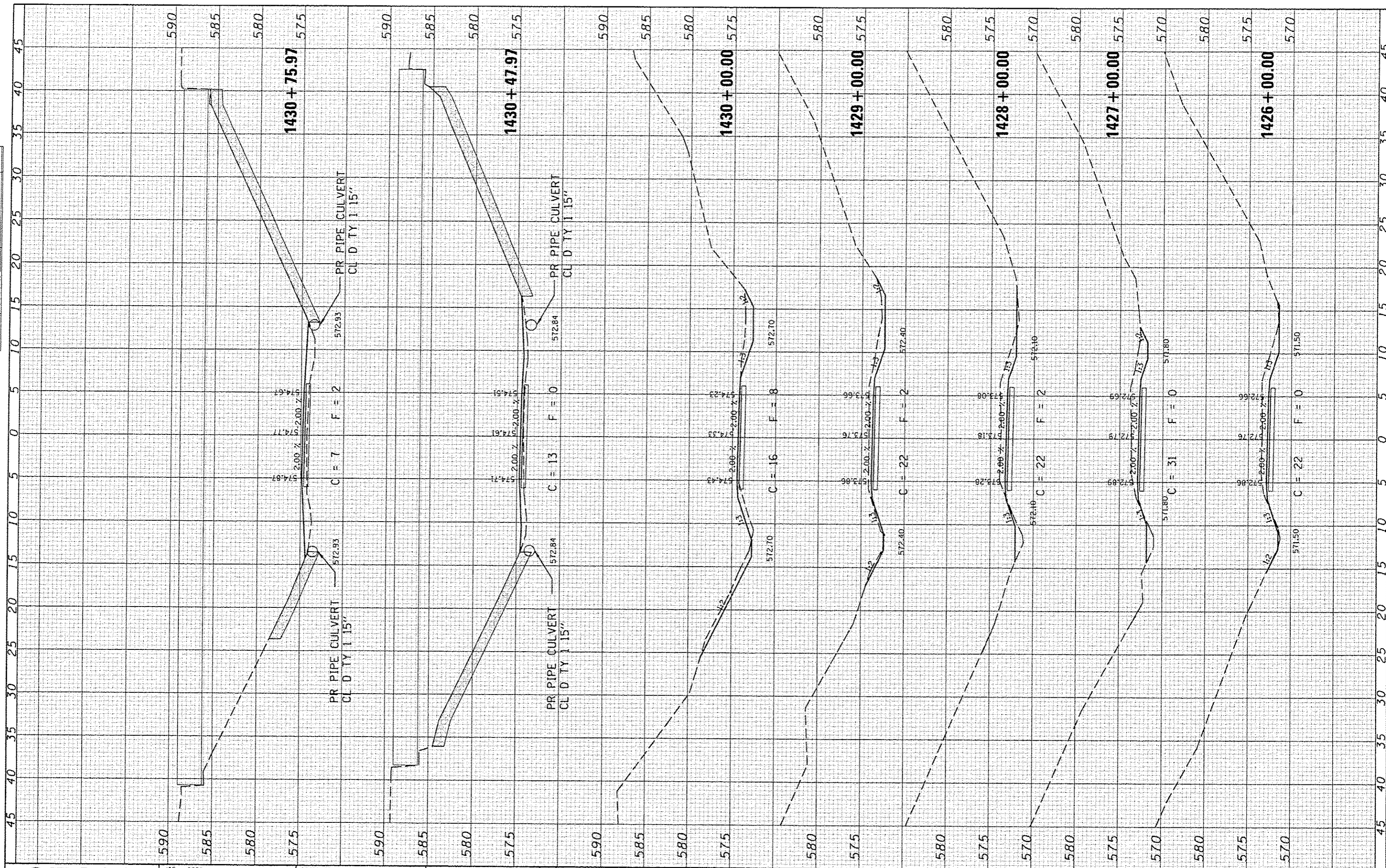
CROSS SECTIONS

SCALE: SHEET NO. OF SHEETS STA. 1421+00.00 TO STA. 1425+00.00

F.A.S. RTE.	SECTION	COUNTY	TOTAL SHEETS	SHEET NO.
	10-00173-02-BT	SANGAMON	157	133
FED. ROAD DIST. NO.		ILLINOIS FED. AID PROJECT		CONTRACT NO. 93687

FINAL SURVEY	BY	DATE
SURVEYED		
NOTE BOOK		
AREAS CHECKED		
NO.		

ORIGINAL SURVEY	BY	DATE
SURVEYED		
NOTE BOOK		
AREAS CHECKED		
NO.		



CEC Cummins Engineering Corporation
Civil and Structural Engineering

JOB # 2278
FILE NAME = 2278-wh-ssno.dgn
PLOT SCALE = 10.0000' / IN.
PLOT DATE = 3/24/2016

DESIGNED - NAK
DRAWN - SJS
CHECKED - NAK
DATE - 1/13/2016

REVISED -
REVISED -
REVISED -
REVISED -

SANGAMON VALLEY TRAIL

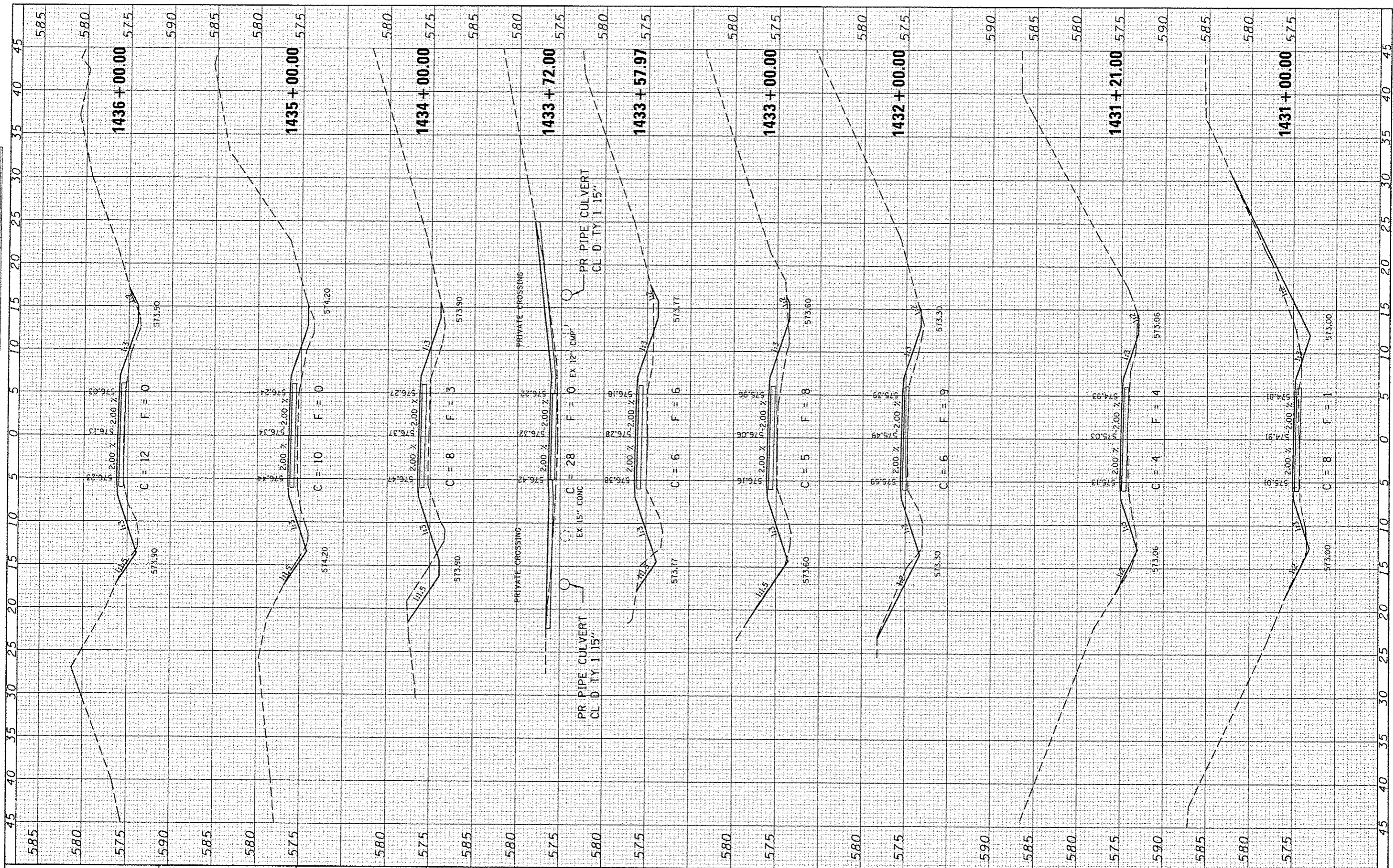
CROSS SECTIONS

SCALE: SHEET NO. OF SHEETS STA. 1426+00.00 TO STA. 1430+75.97

F.A.S. RTE.	SECTION	COUNTY	TOTAL SHEETS	SHEET NO.
	10-00173-02-BT	SANGAMON	157	134
			CONTRACT NO. 93687	
FED. ROAD DIST. NO. ILLINOIS FED. AID PROJECT				

FINAL SURVEY	SURVEYED	BY	DATE
NOTE BOOK	PLOTTED		
NO.	TEMPERATURE		
	AREAS CHECKED		

ORIGINAL SURVEY	SURVEYED	BY	DATE
NOTE BOOK	PLOTTED		
NO.	TEMPERATURE		
	AREAS CHECKED		



CEC Cummins Engineering Corporation
Civil and Structural Engineering

JOB # 2278
FILE NAME = 2278-shr-ssnc.dgn
PLOT SCALE = 1/8" = 1'-0"
PLOT DATE = 3/24/2016

DESIGNED - NAK
DRAWN - SJS
CHECKED - NAK
DATE - 1/13/2016

SANGAMON VALLEY TRAIL

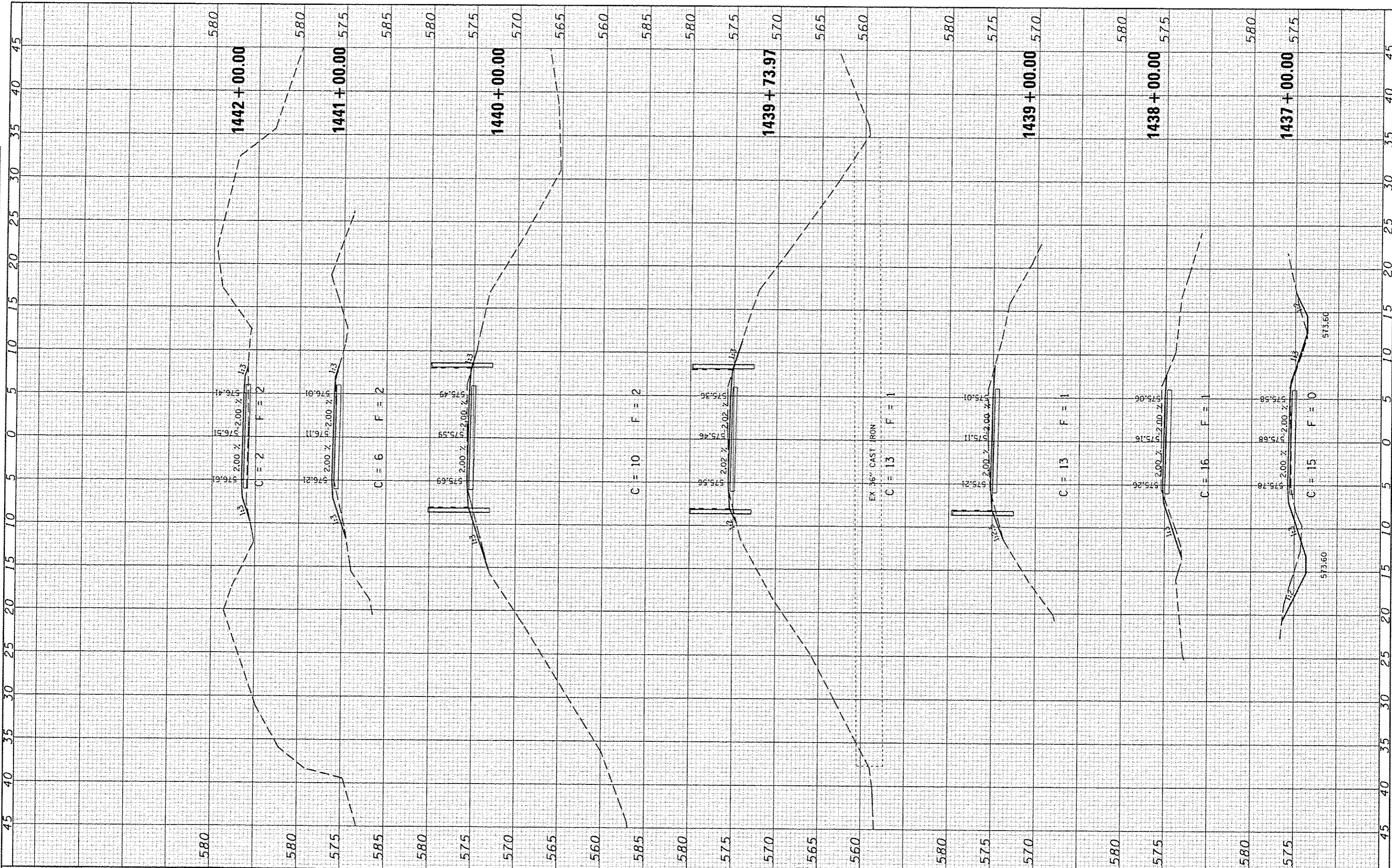
CROSS SECTIONS

SCALE: SHEET NO. OF SHEETS STA. 1431+00.00 TO STA. 1436+00.00

F.A.S. RTE.	SECTION	COUNTY	TOTAL SHEETS	SHEET NO.
	10-00173-02-BT	SANGAMON	157	135
FED. ROAD DIST. NO. ILLINOIS FED. AID PROJECT			CONTRACT NO. 93687	

FINAL SURVEY	CHECKED	BY	DATE
NOTE BOOK	TEMPERATURE		
AREAS	CHECKED		
NO.			

ORIGINAL SURVEY	CHECKED	BY	DATE
NOTE BOOK	TEMPERATURE		
AREAS	CHECKED		
NO.			



CEC Cummins Engineering Corporation
Civil and Structural Engineering

JOB # 2278
FILE NAME = 2278-shs-wad.dgn
PLOT SCALE = 10.0000' / IN.
PLOT DATE = 3/24/2016

DESIGNED - NAK
DRAWN - SJS
CHECKED - NAK
DATE - 1/13/2016

REVISED -
REVISED -
REVISED -
REVISED -

SANGAMON VALLEY TRAIL

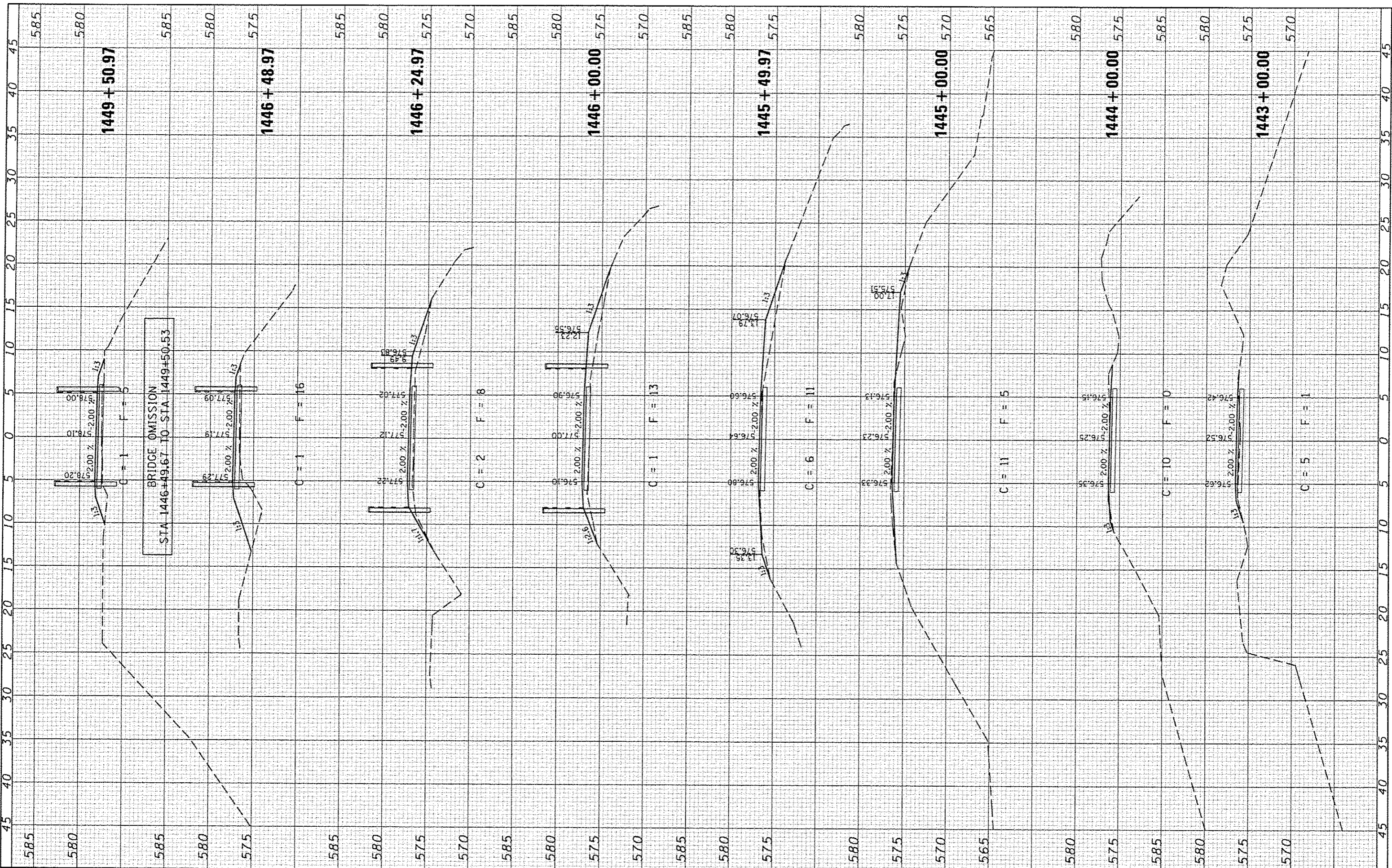
CROSS SECTIONS

SCALE: SHEET NO. OF SHEETS STA. 1437+00.00 TO STA. 1442+00.00

F.A.S. RTE.	SECTION	COUNTY	TOTAL SHEETS	SHEET NO.
	10-00173-02-BT	SANGAMON	157	136
FED. ROAD DIST. NO.		ILLINOIS FED. AID PROJECT		CONTRACT NO. 93687

FINAL SURVEY	SURVEYED	BY	DATE
SURVEY	PLOTTED		
NOTE BOOK	TEMPLATE		
AREAS CHECKED			
NO.			

ORIGINAL SURVEY	CONVERTED	BY	DATE
SURVEY	PLOTTED		
NOTE BOOK	TEMPLATE		
AREAS CHECKED			
NO.			



CEC Cummins Engineering Corporation
Civil and Structural Engineering

JOB : 227B
FILE NAME : 227B-sh1-ssoc.dgn
PLOT SCALE : 10,0000 / IN.
PLOT DATE : 3/24/2016

DESIGNED	-	NAK	REVISED	-
DRAWN	-	SJS	REVISED	-
CHECKED	-	NAK	REVISED	-
DATE	-	1/13/2016	REVISED	-

SANGAMON VALLEY TRAIL

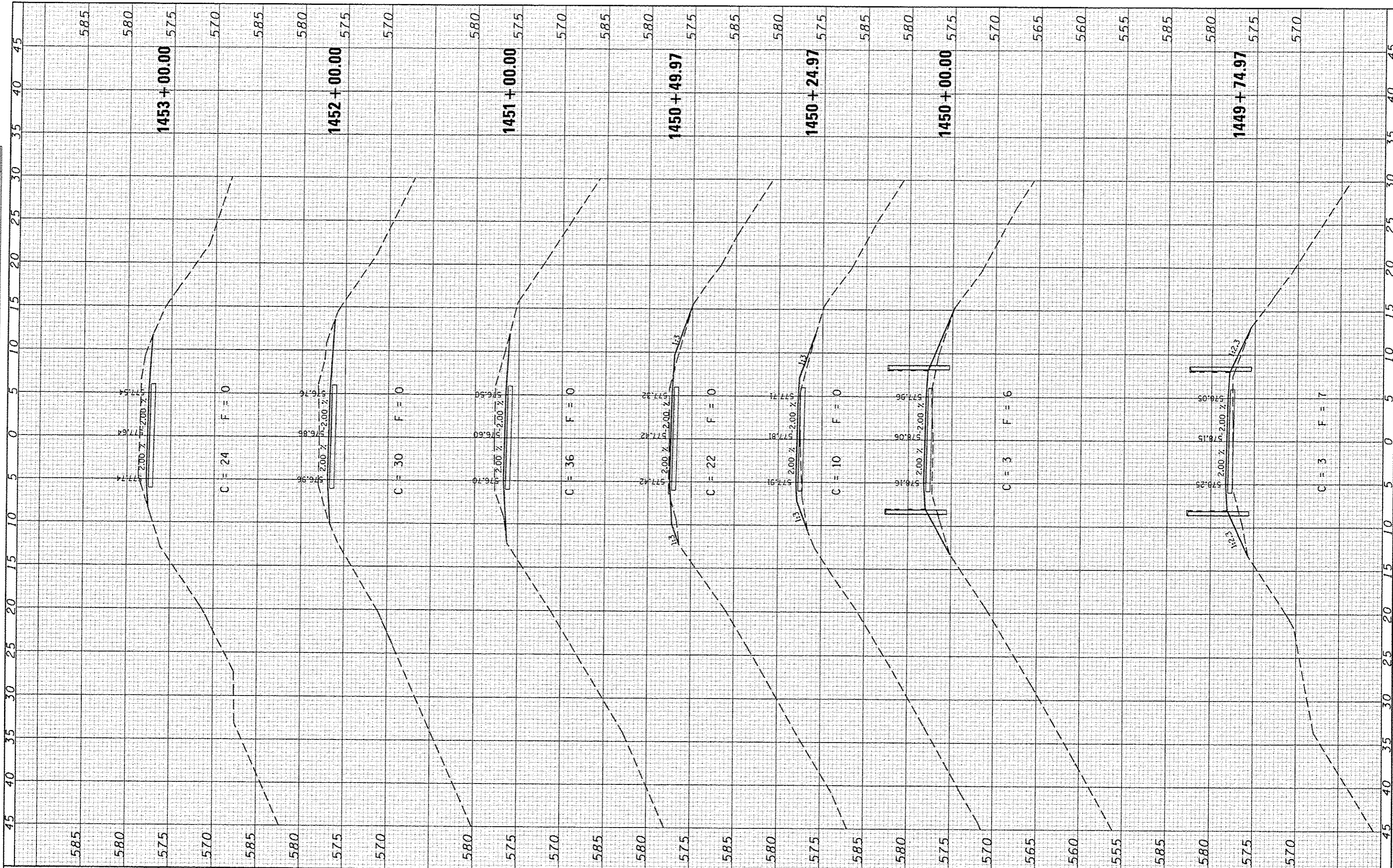
CROSS SECTIONS

SCALE: SHEET NO. OF SHEETS STA. 1443+00.00 TO STA. 1449+50.97

F.A.S. RTE.	SECTION	COUNTY	TOTAL SHEETS	SHEET NO.
	10-00173-02-BT	SANGAMON	157	137
		CONTRACT NO. 93687		
FED. ROAD DIST. NO.		ILLINOIS FED. AID PROJECT		

FINAL SURVEY	DATE
BOOKED	
NOTED	
AREAS CHECKED	

ORIGINAL SURVEY	DATE
BOOKED	
NOTED	
AREAS CHECKED	



CEC Cummins Engineering Corporation
Civil and Structural Engineering

JOB # 227B
FILE NAME = 227B-shl-mso.dgn
PLOT SCALE = 10.0000' / IN.
PLOT DATE = 3/24/2016

DESIGNED - NAK
DRAWN - SJS
CHECKED - NAK
DATE - 1/13/2016

REVISED -
REVISED -
REVISED -
REVISED -

SANGAMON VALLEY TRAIL

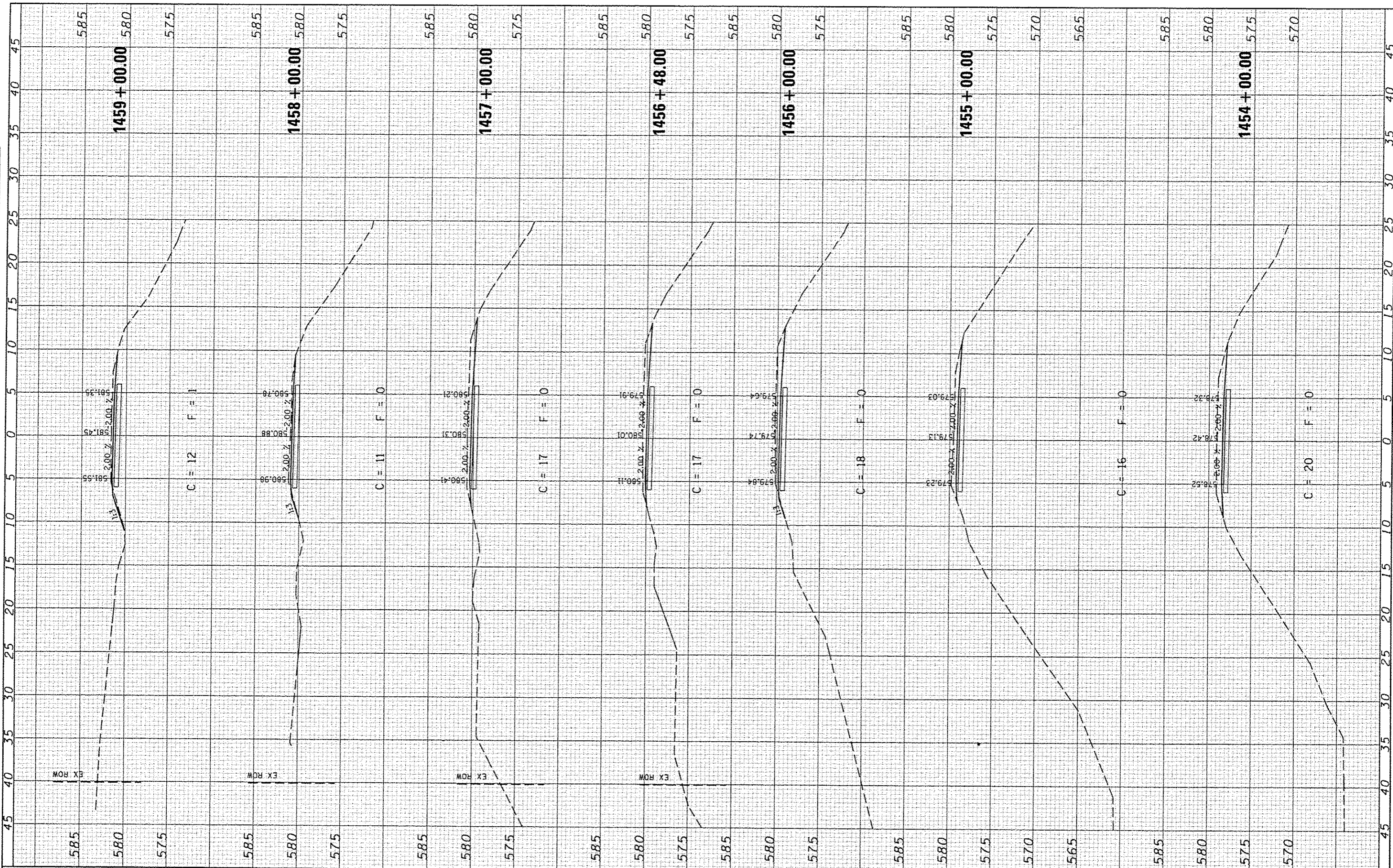
CROSS SECTIONS

SCALE: SHEET NO. OF SHEETS STA. 1449+74.97 TO STA. 1453+00.00

F.A.S. RTE.	SECTION	COUNTY	TOTAL SHEETS	SHEET NO.
	10-00173-02-BT	SANGAMON	157	138
FED. ROAD DIST. NO. ILLINOIS FED. AID PROJECT			CONTRACT NO. 93687	

ORIGINAL SURVEY	DATE
SURVEYED	
PLOTTED	
NOTE BOOK	
AREAS CHECKED	
NO.	

ORIGINAL SURVEY	DATE
SURVEYED	
PLOTTED	
NOTE BOOK	
AREAS CHECKED	
NO.	



CEC Cummins Engineering Corporation
Civil and Structural Engineering

JOB : 2278
FILE NAME : 2278-ah1-wad.dgn
PLOT SCALE : 1/8" = 1'-0" / IN.
PLOT DATE : 3/24/2016

DESIGNED - NAK
DRAWN - SJS
CHECKED - NAK
DATE - 1/13/2016

REVISED -
REVISED -
REVISED -
REVISED -

SANGAMON VALLEY TRAIL

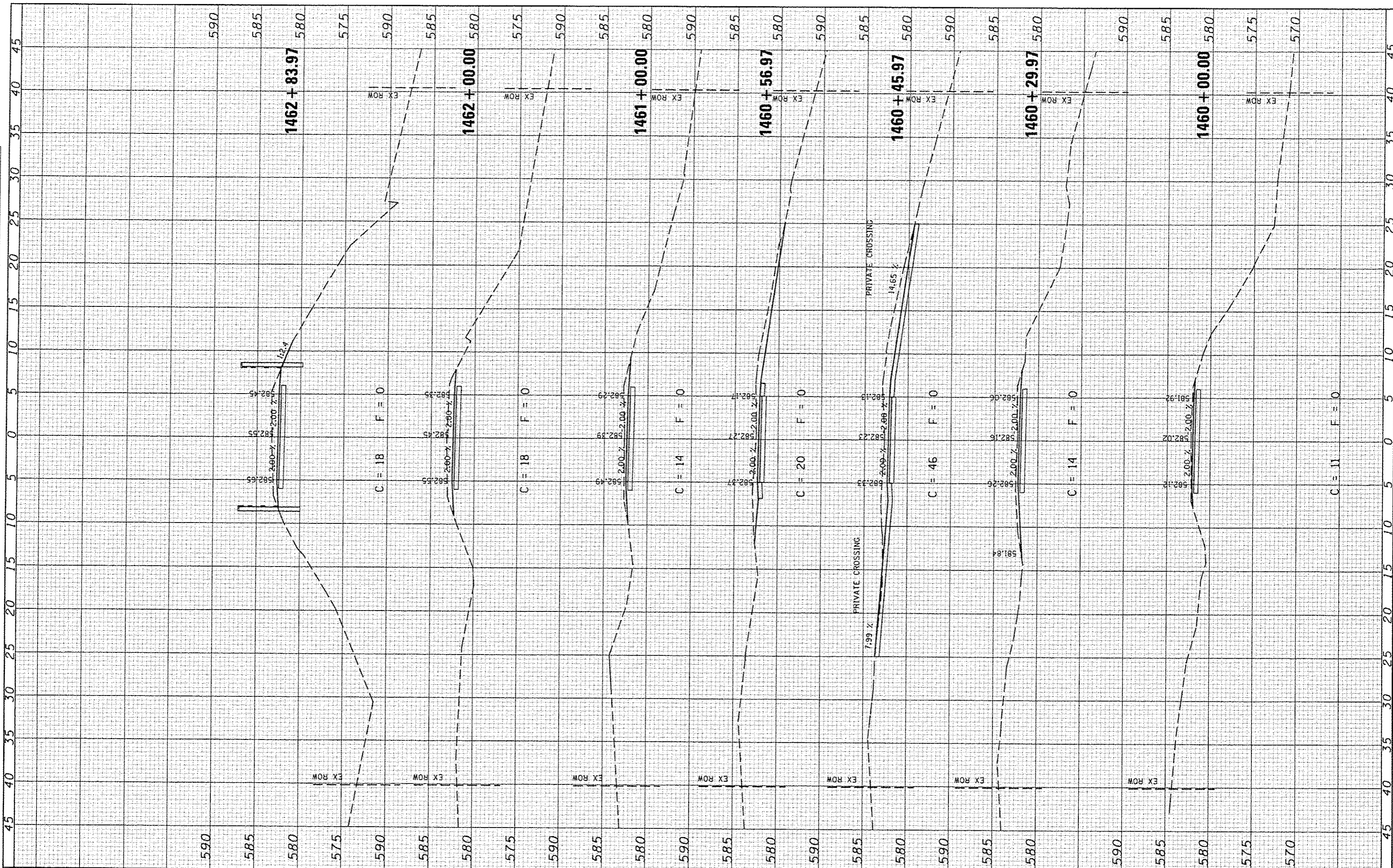
CROSS SECTIONS

SCALE: SHEET NO. OF SHEETS STA. 1454+00.00 TO STA. 1459+00.00

F.A.S. RTE.	SECTION	COUNTY	TOTAL SHEETS	SHEET NO.
	10-00173-02-BT	SANGAMON	157	139
FED. ROAD DIST. NO.			ILLINOIS FED. AID PROJECT	
			CONTRACT NO. 93687	

FINAL SURVEY	SURVEYED	BY	DATE
NOTE BOOK	PLOTTED		
NO.	REMARKS		
	AREAS CHECKED		

ORIGINAL SURVEY	SURVEYED	BY	DATE
NOTE BOOK	PLOTTED		
NO.	REMARKS		
	AREAS CHECKED		



CEC Cummins Engineering Corporation
Civil and Structural Engineering

JOB # 2278
FILE NAME = 2278-ht-sec.dgn
PLOT SCALE = 18,0000' / IN.
PLOT DATE = 3/24/2016

DESIGNED -	NAK	REVISED -	
DRAWN -	SJS	REVISED -	
CHECKED -	NAK	REVISED -	
DATE -	1/13/2016	REVISED -	

SANGAMON VALLEY TRAIL

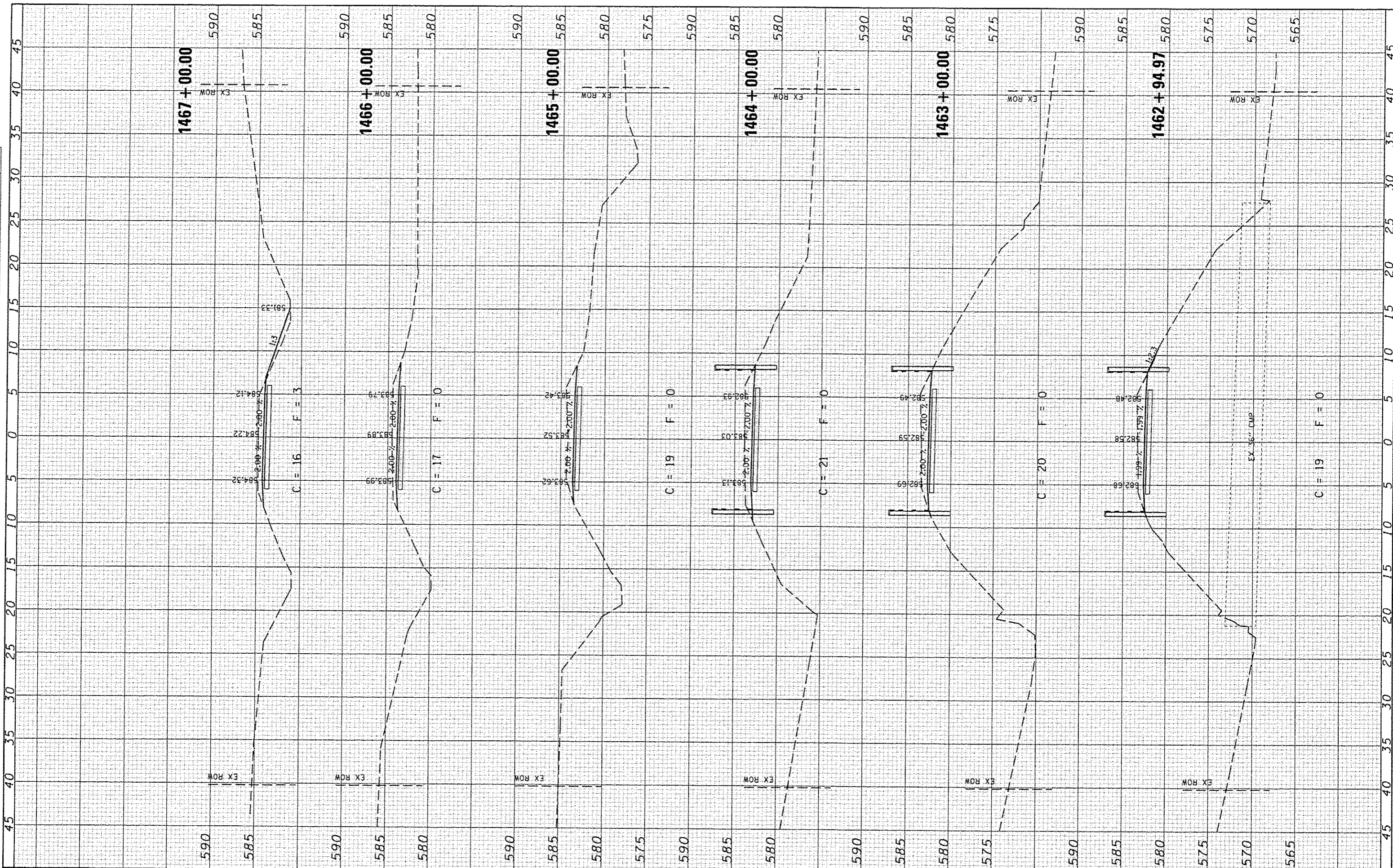
CROSS SECTIONS

SCALE: SHEET NO. OF SHEETS STA. 1460+00.00 TO STA. 1462+83.97

F.A.S. RTE.	SECTION	COUNTY	TOTAL SHEETS	SHEET NO.
	10-00173-02-BT	SANGAMON	157	140
CONTRACT NO. 93687			ILLINOIS FED. AID PROJECT	

FINAL SURVEY	SURVEYED	DATE
NOTE BOOK	PLOTTED	
NO.	TEMP. AREAS	
	CHECKED	

ORIGINAL SURVEY	SURVEYED	DATE
NOTE BOOK	PLOTTED	
NO.	TEMP. AREAS	
	CHECKED	



CEC Cummins Engineering Corporation
Civil and Structural Engineering

JOB # 2278
FILE NAME # 2278-akt-wsec.dgn
PLOT SCALE # 18.0000" / IN.
PLOT DATE # 3/24/2016

DESIGNED - NAK
DRAWN - SJS
CHECKED - NAK
DATE - 1/13/2016

REVISED -
REVISED -
REVISED -
REVISED -

SANGAMON VALLEY TRAIL

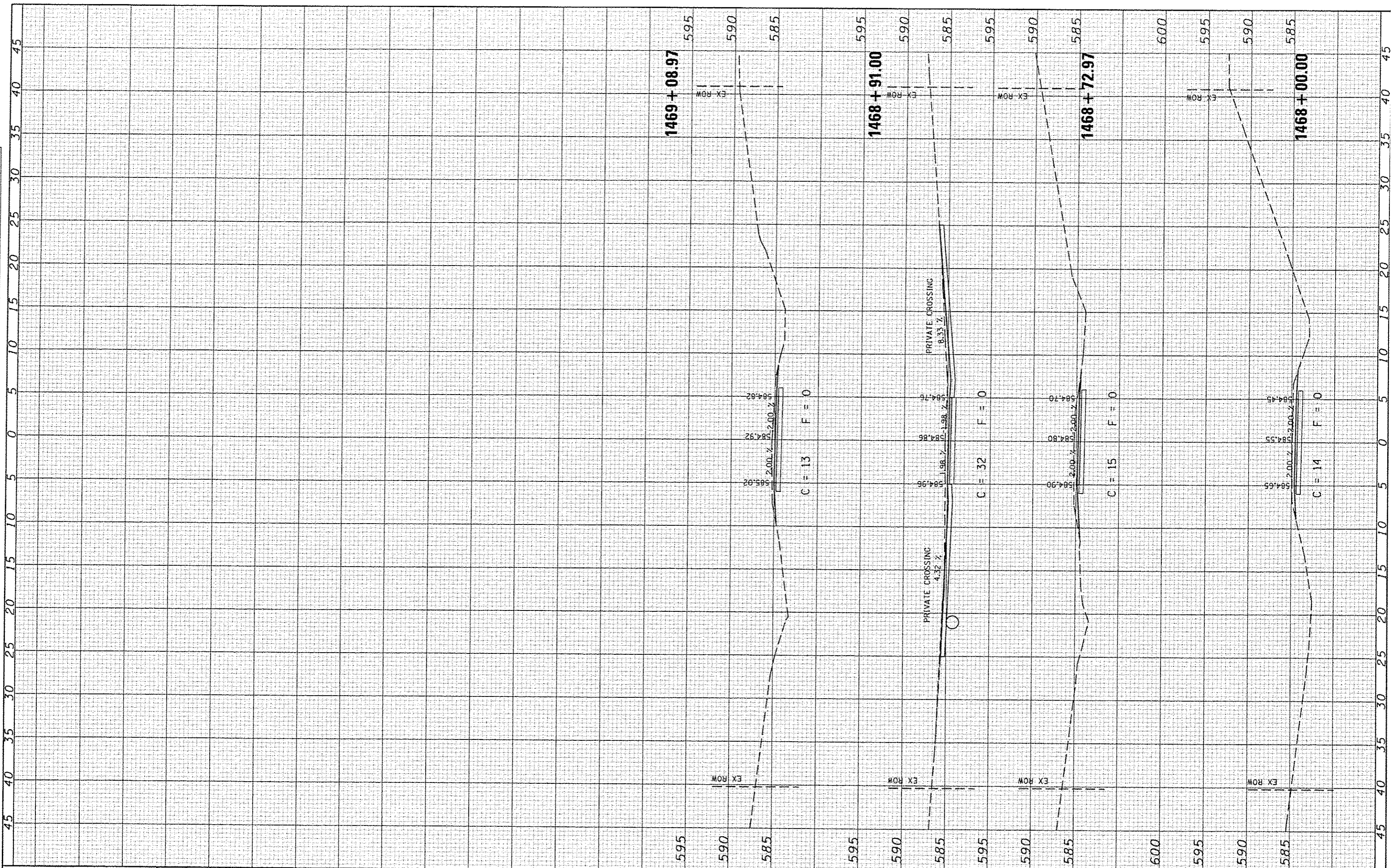
CROSS SECTIONS

SCALE: SHEET NO. OF SHEETS STA. 1462+94.97 TO STA. 1467+00.00

F.A.S. RTE.	SECTION	COUNTY	TOTAL SHEETS	SHEET NO.
	10-00173-02-BT	SANGAMON	157	141
FED. ROAD DIST. NO.			ILLINOIS FED. AID PROJECT	
			CONTRACT NO. 93687	

FINL	SURVETED	BT	DATE
SURTY	PLOTTED		
NOTE BOC	TEMPATE		
NO.	AREAS	CHECKED	

ORIGINAL	DATE
SURTY	
NOTE BOC	
NO.	



CEC Cummins
Engineering
Corporation
Civil and Structural Engineering

JOB # 2278
FILE NAME = 2278-sh1-wwa.dgn
PLOT SCALE = 1/8" = 1'-0"
PLOT DATE = 3/24/2016

DESIGNED - NAK
DRAWN - SJS
CHECKED - NAK
DATE - 1/13/2016

REVISED -
REVISED -
REVISED -
REVISED -

SANGAMON VALLEY TRAIL

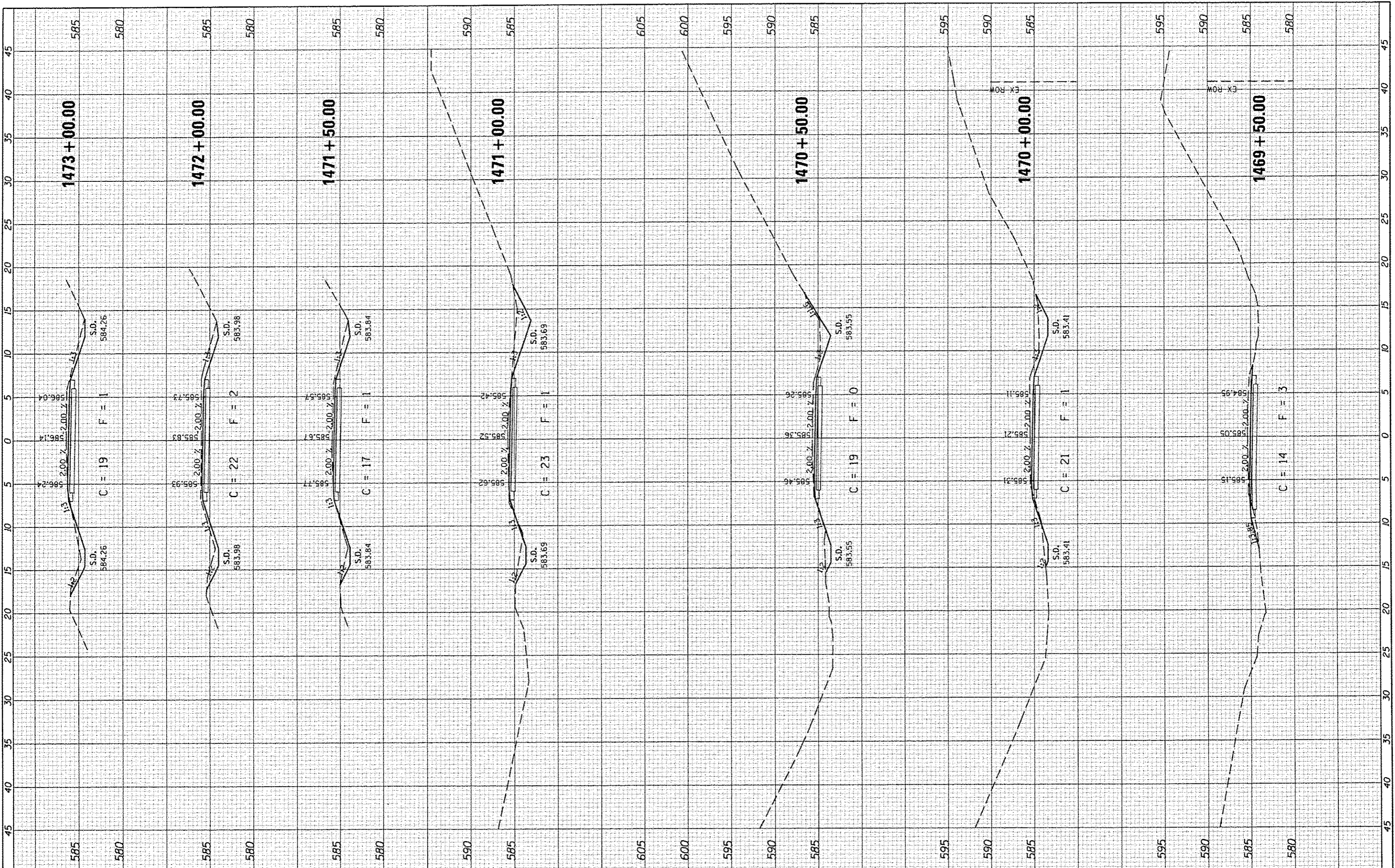
CROSS SECTIONS

SCALE: SHEET NO. OF SHEETS STA. 1468+00.00 TO STA. 1469+25.00

F.A.S. RTE.	SECTION	COUNTY	TOTAL SHEETS	SHEET NO.
	10-00173-02-BT	SANGAMON	157	142
FED. ROAD DIST. NO. ILLINOIS FED. AID PROJECT			CONTRACT NO. 93687	

DATE	
BY	
FINAL SURVEY	
NOTE BOOK	
NO.	

DATE	
BY	
ORIGINAL SURVEY	
NOTE BOOK	
NO.	



CEC Cummins
Engineering
Corporation
Civil and Structural Engineering

JOB # 2278
FILE NAME = 2278-shr-nscc.dgn
PLOT SCALE = 1/8"=1'-0"
PLOT DATE = 3/24/2016

DESIGNED - NAK
DRAWN - SJS
CHECKED - NAK
DATE - 1/13/2016

REVISED -
REVISED -
REVISED -
REVISED -

SANGAMON VALLEY TRAIL

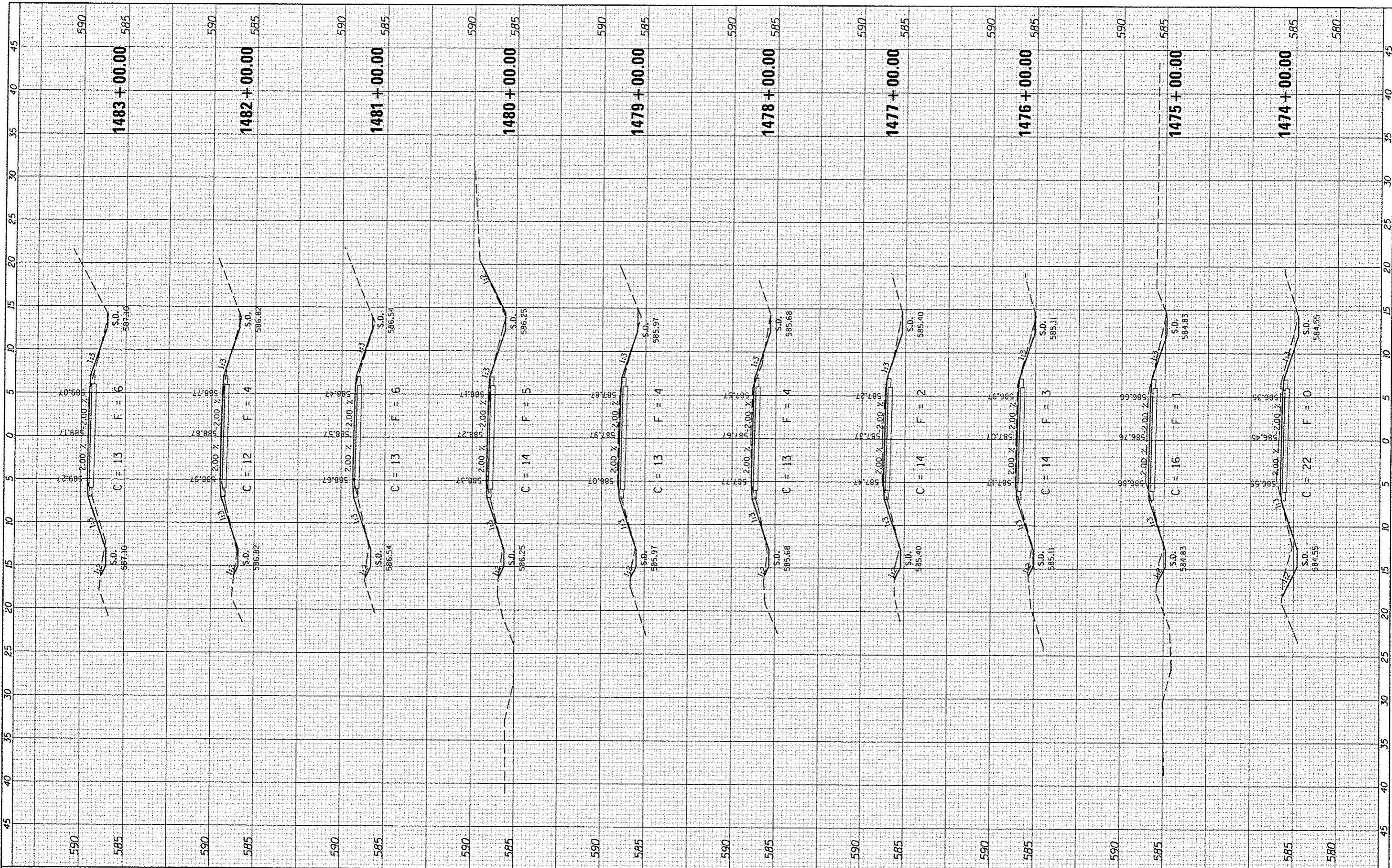
CROSS SECTIONS

SCALE: SHEET NO. OF SHEETS STA. 1469+50.00 TO STA. 1473+00.00

F.A.S. RTE.	SECTION	COUNTY	TOTAL SHEETS	SHEET NO.
	10-00173-02-BT	SANGAMON	157	143
CONTRACT NO. 93687				
FED. ROAD DIST. NO. [ILLINOIS] FED. AID PROJECT				

FINAL SURVEYED	DATE
SURVEY	
PLOTTED	
NOTE BOOK	
TEMP. AREAS	
NO. AREAS CHECKED	

ORIGINAL SURVEY	DATE
SURVEY	
PLOTTED	
NOTE BOOK	
TEMP. AREAS	
NO. AREAS CHECKED	



CEC Cummins Engineering Corporation
Civil and Structural Engineering

JOB # 2278
FILE NAME = 2278-ahs-xsec.dgn
PLOT SCALE = 1/8" = 10'-00" / IN.
PLOT DATE = 3/24/2016

DESIGNED - NAK
DRAWN - SJS
CHECKED - NAK
DATE - 1/13/2016

REVISED -
REVISED -
REVISED -
REVISED -

SANGAMON VALLEY TRAIL

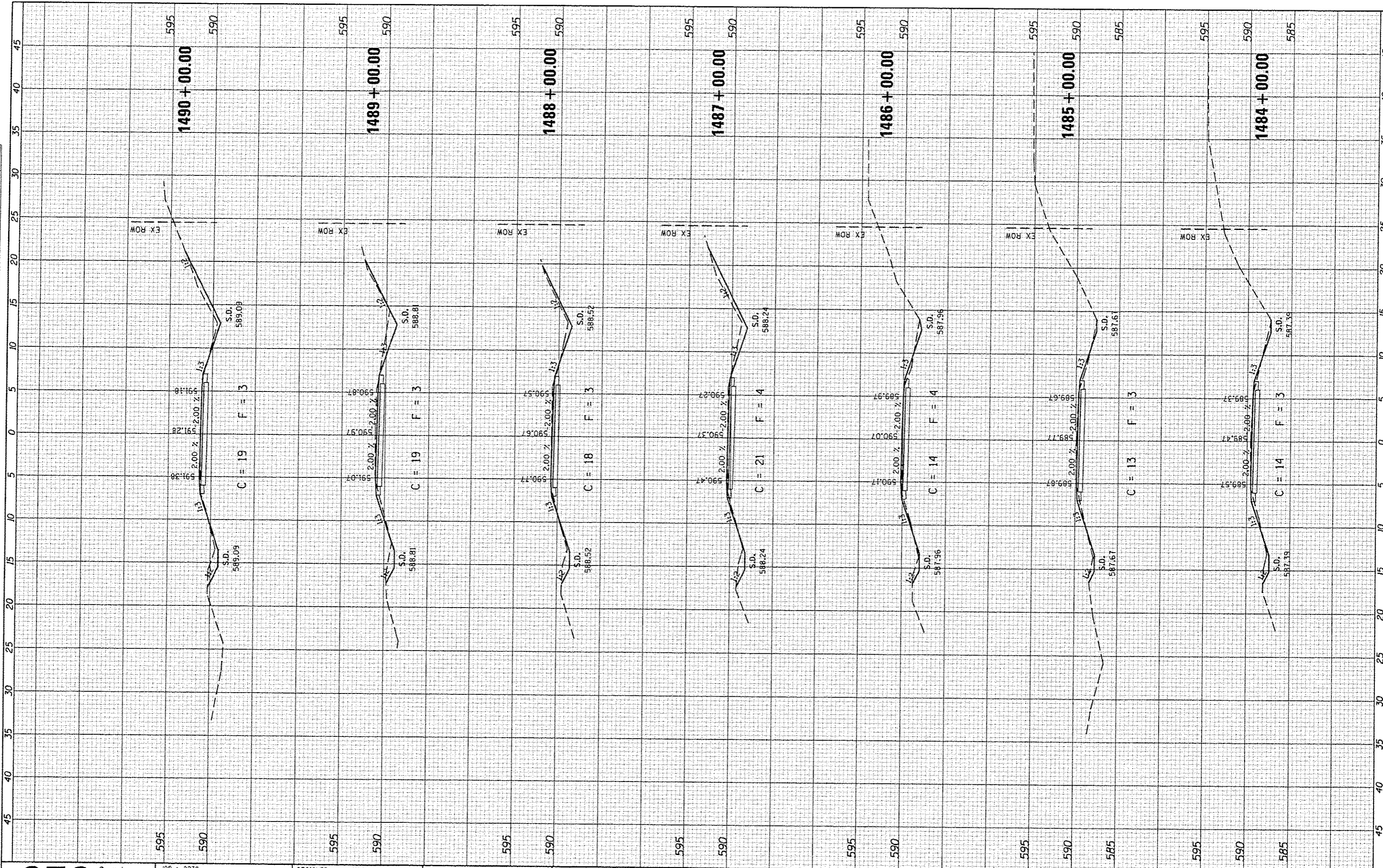
CROSS SECTIONS

SCALE: SHEET NO. OF SHEETS STA. 1474+00.00 TO STA. 1483+00.00

F.A.S. RTE.	SECTION	COUNTY	TOTAL SHEETS	SHEET NO.
	10-00173-02-BT	SANGAMON	157	144
CONTRACT NO. 93687				
FED. ROAD DIST. NO. ILLINOIS FED. AID PROJECT				

FINISHED SURVEY	DATE
PLOTTED	
NOTE BOOK	
AREAS CHECKED	

ORIGINAL SURVEY	DATE
PLOTTED	
NOTE BOOK	
AREAS CHECKED	



JOB = 2278
 FILE NAME = 2278-shr-wno.dgn
 PLOT SCALE = 1/8" = 1'-0"
 PLOT DATE = 3/24/2016

DESIGNED - NAK
 DRAWN - SJS
 CHECKED - NAK
 DATE - 1/13/2016

SANGAMON VALLEY TRAIL

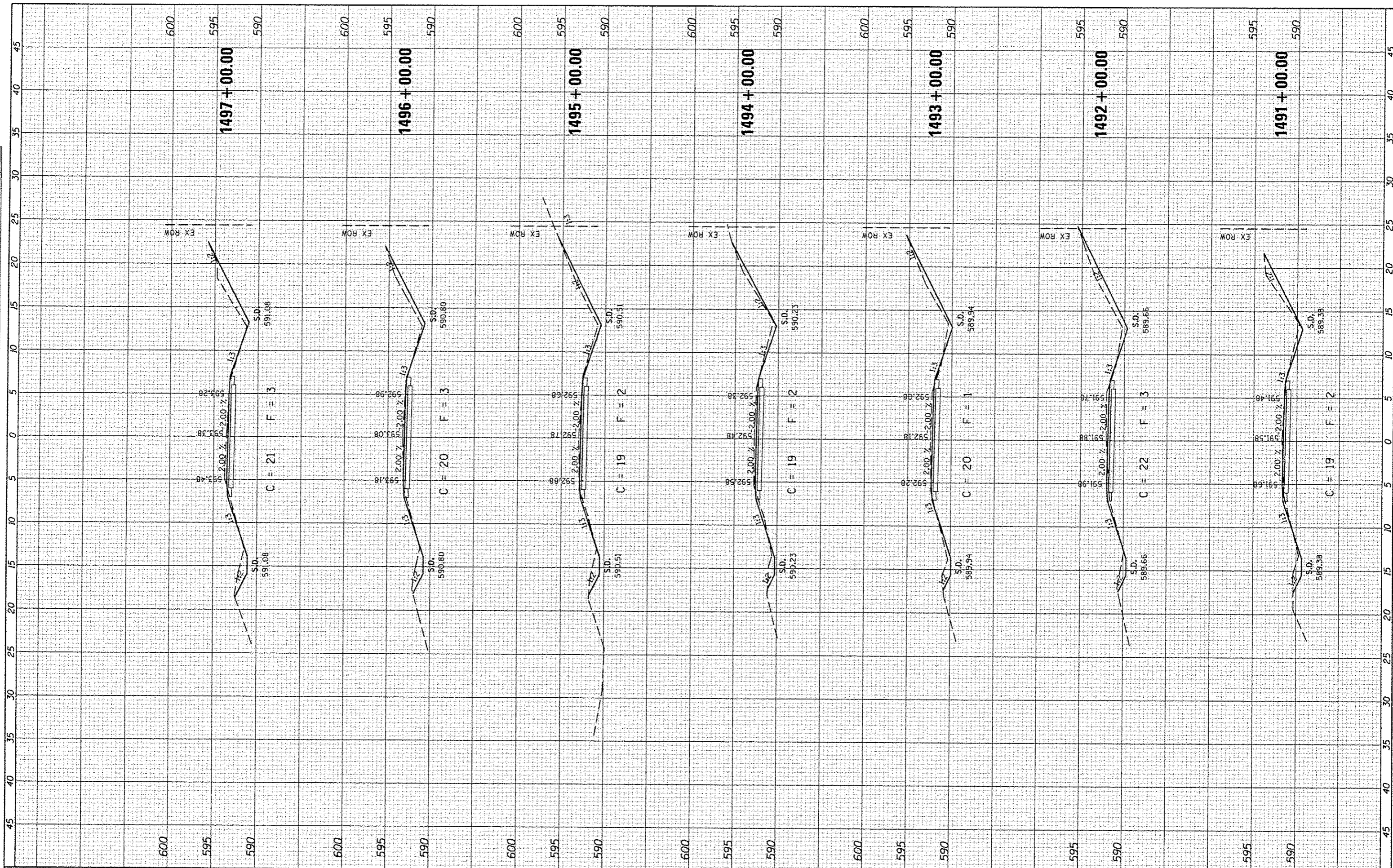
CROSS SECTIONS

SCALE: SHEET NO. OF SHEETS STA. 1484+00.00 TO STA. 1490+00.00

F.A.S. RTE.	SECTION	COUNTY	TOTAL SHEETS	SHEET NO.
	10-00173-02-BT	SANGAMON	157	145
CONTRACT NO. 93687				

FINAL SURVEY	CHECKED	DATE
NO.		
NOTE BOOK	PLOTTED	BY
NO.		
AREAS CHECKED	TEMPLATE	DATE

ORIGINAL SURVEY	CHECKED	DATE
NO.		
NOTE BOOK	PLOTTED	BY
NO.		
AREAS CHECKED	TEMPLATE	DATE



CEC Cummins Engineering Corporation
Civil and Structural Engineering

JOB # 2278
FILE NAME = 2278-ah1-wsno.dgn
PLOT SCALE = 10.8000' / 1" IN.
PLOT DATE = 3/24/2016

DESIGNED - NAK
DRAWN - SJS
CHECKED - NAK
DATE - 1/13/2016

REVISED -
REVISED -
REVISED -
REVISED -

SANGAMON VALLEY TRAIL

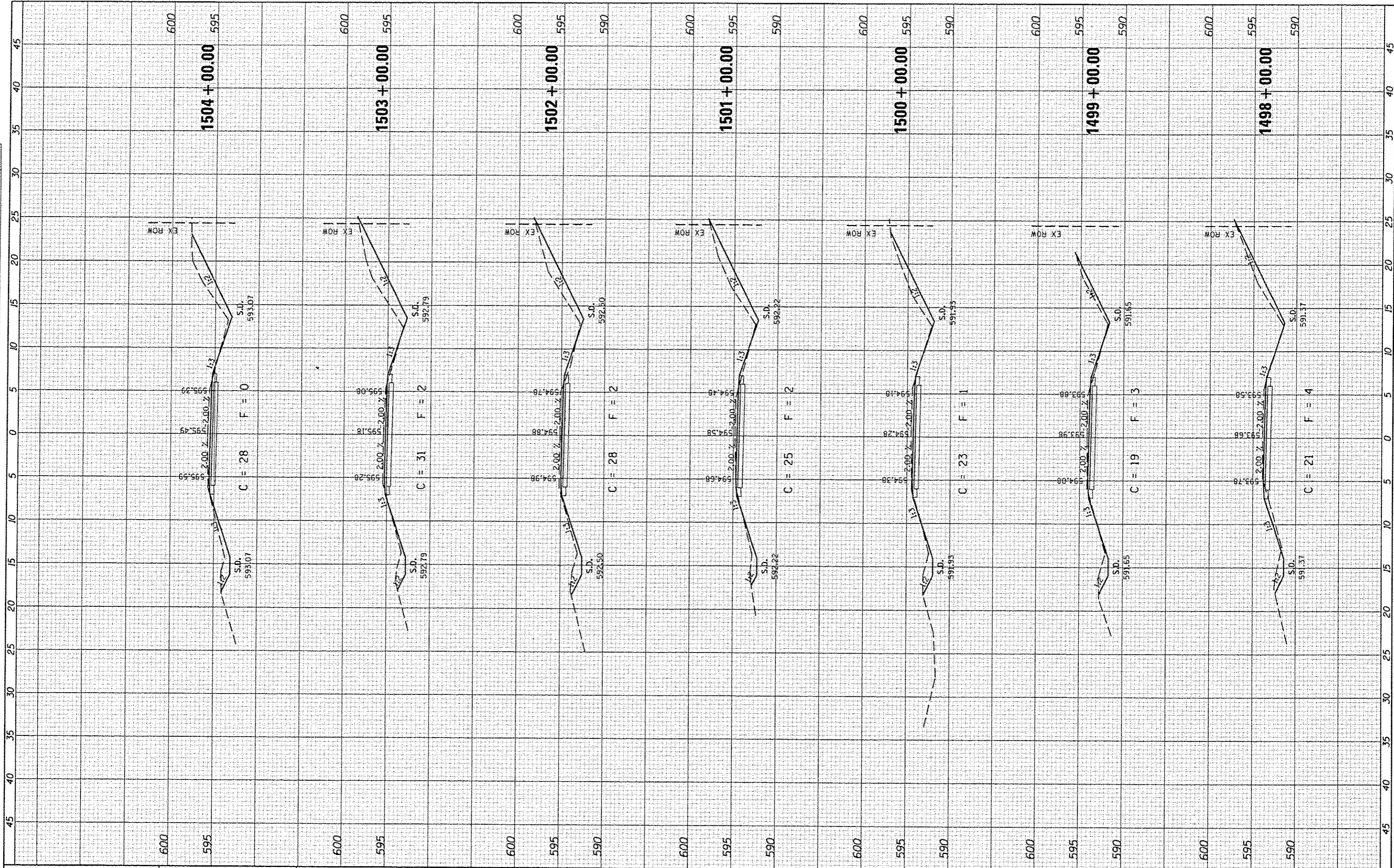
CROSS SECTIONS

SCALE: SHEET NO. OF SHEETS STA. 1491+00.00 TO STA. 1497+00.00

F.A.S. RTE.	SECTION	COUNTY	TOTAL SHEETS	SHEET NO.
	10-00173-02-BT	SANGAMON	157	146
FED. ROAD DIST. NO.			CONTRACT NO. 93687	
ILLINOIS FED. AID PROJECT				

FINAL SURVEY	BY	DATE
NO. _____		
NO. _____		
NO. _____		
NO. _____		
NO. _____		

ORIGINAL SURVEY	BY	DATE
NO. _____		
NO. _____		
NO. _____		
NO. _____		
NO. _____		



JOB # 2278
 FILE NAME = 2278-sh1-waed.dgn
 PLOT SCALE = 1/8" = 1' / IN.
 PLOT DATE = 1/24/2016

DESIGNED - NAK
 DRAWN - SJS
 CHECKED - NAK
 DATE - 1/13/2016

REVISED -
 REVISED -
 REVISED -
 REVISED -

SANGAMON VALLEY TRAIL

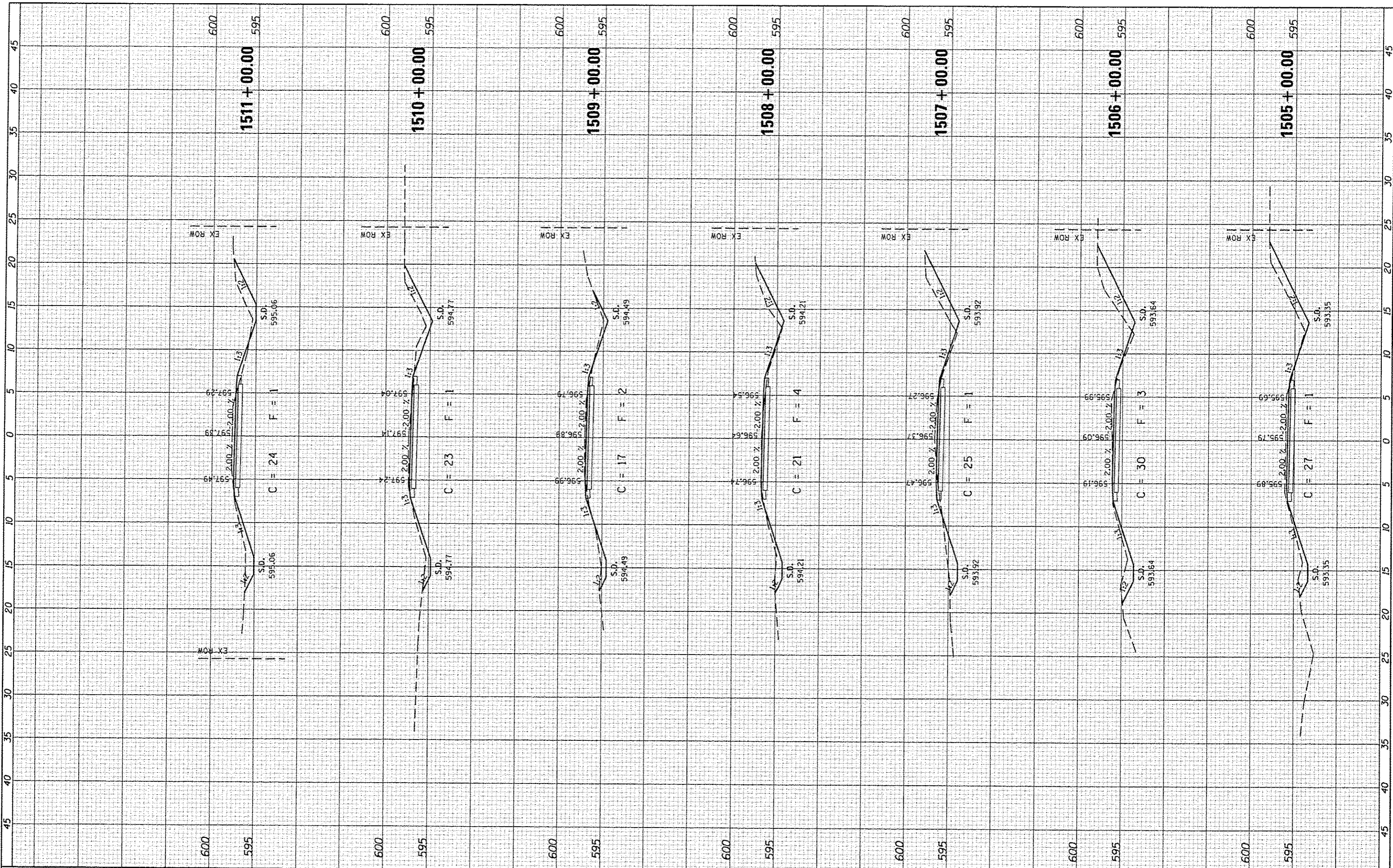
CROSS SECTIONS

SCALE: SHEET NO. OF SHEETS STA. 1498+00.00 TO STA. 1504+00.00

F.A.S. RTE.	SECTION	COUNTY	TOTAL SHEETS	SHEET NO.
	10-00173-02-BT	SANGAMON	157	147
FED. ROAD DIST. NO.			ILLINOIS FED. AID PROJECT	
			CONTRACT NO. 93687	

FINAL SURVEY	SURVEYED	BY	DATE
NOTE BOOK	TEMP. AREAS CHECKED		

ORIGINAL SURVEY	SURVEYED	BY	DATE
NOTE BOOK	TEMP. AREAS CHECKED		



CEC Cummins Engineering Corporation
Civil and Structural Engineering

JOB # 2278
FILE NAME = 2278-shr-xaaa.dgn
PLOT SCALE = 1/8" = 10'-0" / IN.
PLOT DATE = 1/24/2016

DESIGNED - NAK
DRAWN - SJS
CHECKED - NAK
DATE - 1/13/2016

REVISED -
REVISED -
REVISED -
REVISED -

SANGAMON VALLEY TRAIL

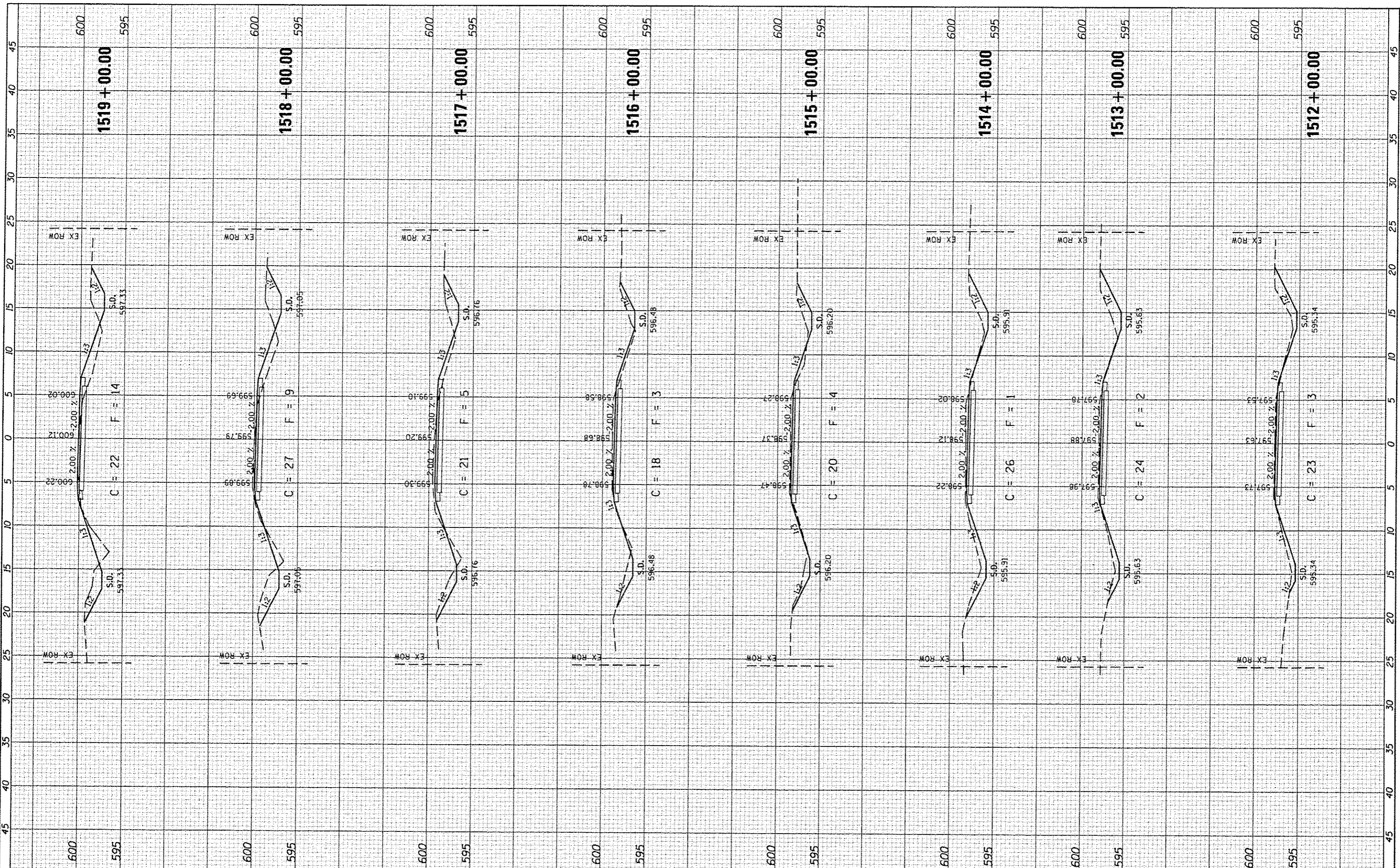
CROSS SECTIONS

SCALE: SHEET NO. OF SHEETS STA. 1505+00.00 TO STA. 1511+00.00

F.A.S. RTE.	SECTION	COUNTY	TOTAL SHEETS	SHEET NO.
	10-00173-02-BT	SANGAMON	157	148
FED. ROAD DIST. NO. ILLINOIS FED. AID PROJECT			CONTRACT NO. 93687	

FINAL SURVEY	DATE
SURVEYED	
PLOTTED	
NOTE BOOK	
AREAS	
CHECKED	
NO.	

ORIGINAL SURVEY	DATE
SURVEYED	
PLOTTED	
NOTE BOOK	
AREAS	
CHECKED	
NO.	



CEC Cummins Engineering Corporation
Civil and Structural Engineering

JOB - 227B
FILE NAME - 227B-ahs-aand.dgn
PLOT SCALE - 1/8" = 1' / IN.
PLOT DATE - 3/24/2016

DESIGNED - NAK
DRAWN - SJS
CHECKED - NAK
DATE - 1/13/2016

REVISED -
REVISED -
REVISED -
REVISED -

SANGAMON VALLEY TRAIL

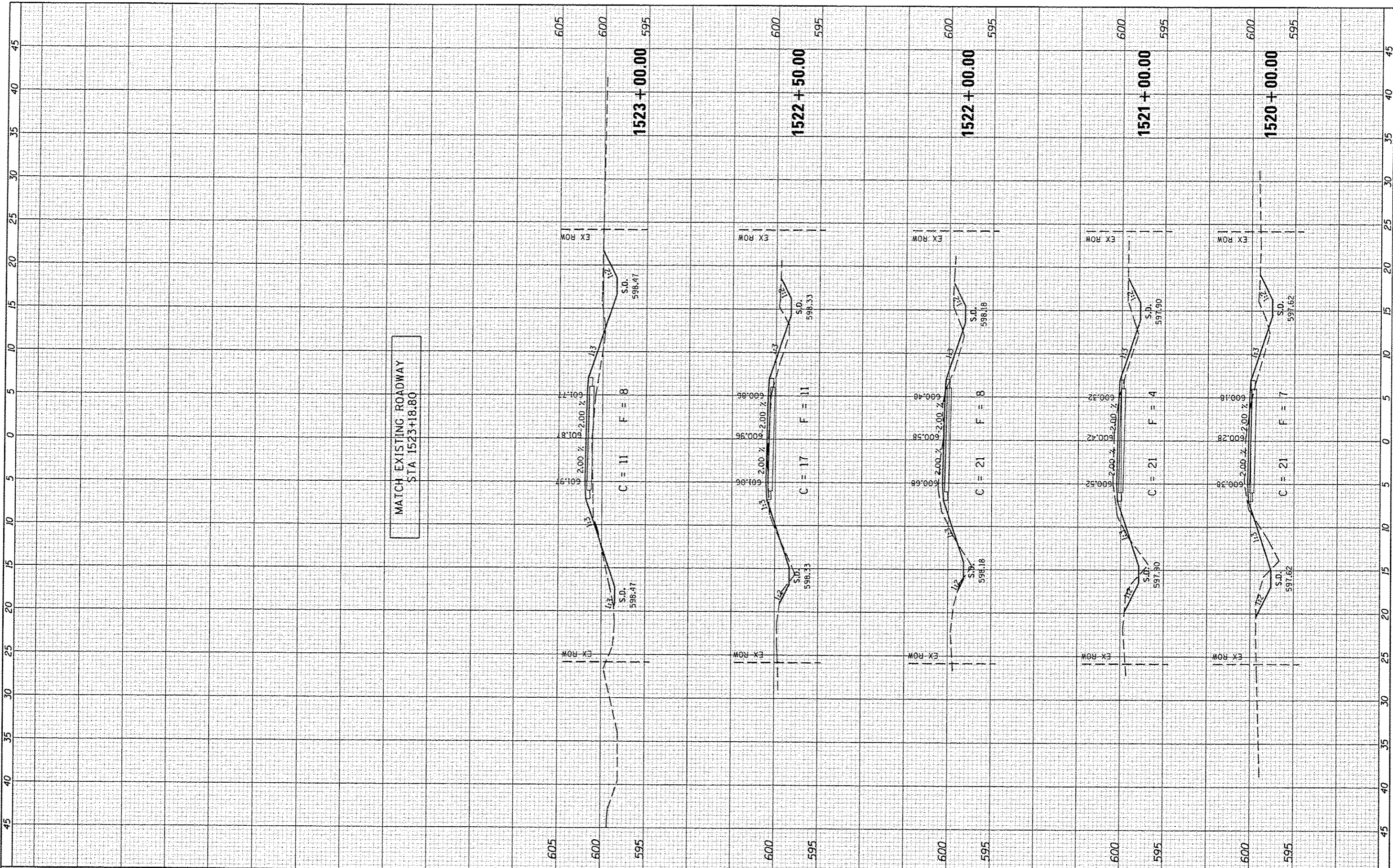
CROSS SECTIONS

SCALE: SHEET NO. OF SHEETS STA. 1512+00.00 TO STA. 1519+00.00

F.A.S. RTE.	SECTION	COUNTY	TOTAL SHEETS	SHEET NO.
	10-00173-02-BT	SANGAMON	157	149
FED. ROAD DIST. NO. ILLINOIS FED. AID PROJECT			CONTRACT NO. 93687	

FINAL SURVEY	DATE
SURVEY	
PLOTTED	
TEMP. A/E	
NO. BOOK	
AREAS CHECKED	

ORIGINAL SURVEY	DATE
SURVEY	
PLOTTED	
TEMP. A/E	
NO. BOOK	
AREAS CHECKED	



CEC Cummins Engineering Corporation
Civil and Structural Engineering

JOB # 2278
FILE NAME = 2278-plt-ws00.dgn
PLOT SCALE = 10,0000 / IN.
PLOT DATE = 3/24/2016

DESIGNED - NAK
DRAWN - SJS
CHECKED - NAK
DATE - 1/13/2016

REVISED -
REVISED -
REVISED -
REVISED -

SANGAMON VALLEY TRAIL

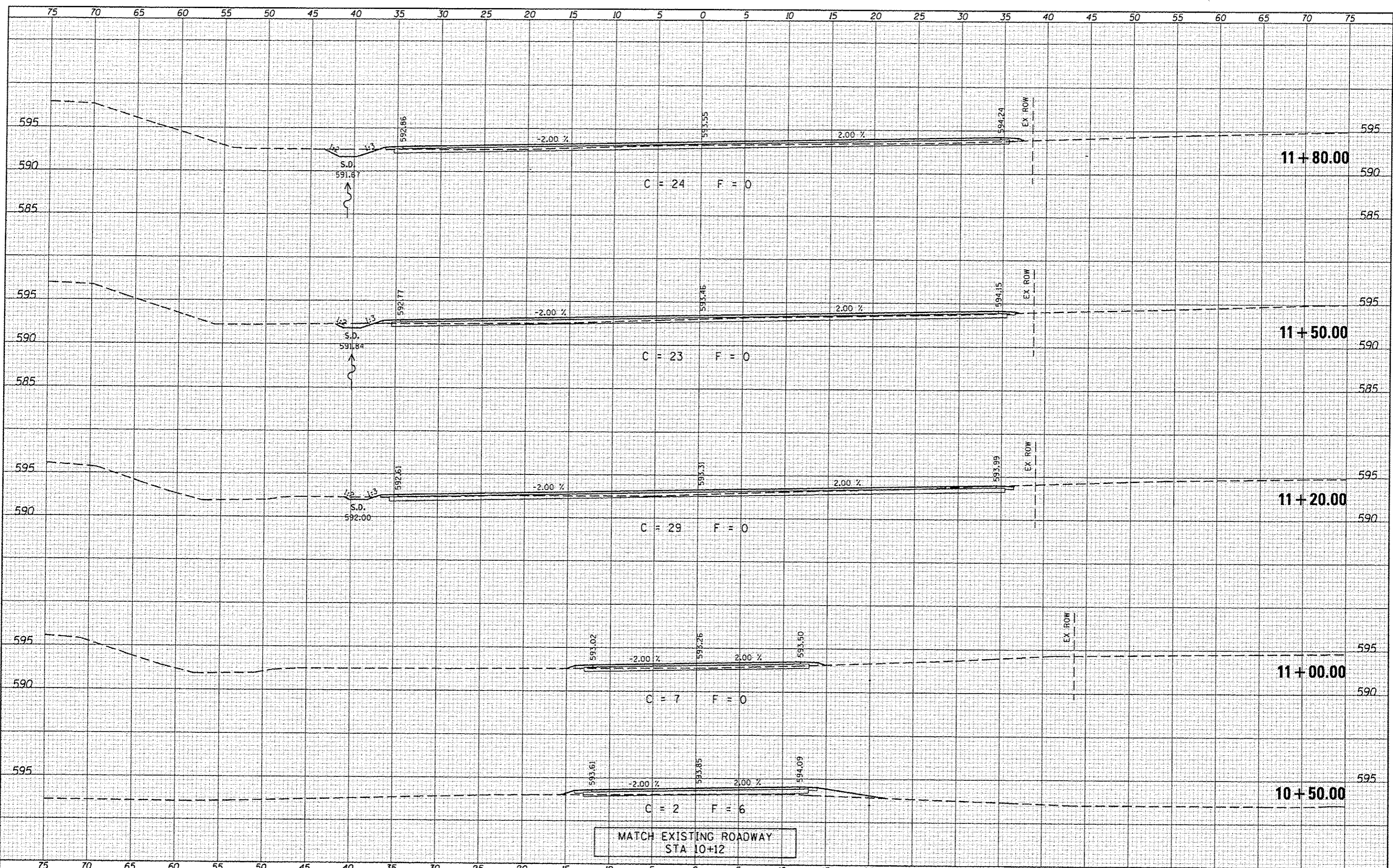
CROSS SECTIONS

SCALE: SHEET NO. OF SHEETS STA. 1520+00.00 TO STA. 1523+00.00

F.A.S. RTE.	SECTION	COUNTY	TOTAL SHEETS	SHEET NO.
	10-00173-02-BT	SANGAMON	157	150
FED. ROAD DIST. NO.		ILLINOIS FED. AID PROJECT		
		CONTRACT NO. 93687		

DATE	
BY	
FINAL SURVEY	
PLOTTED	
TEMPERATURE	
NOTE BOOK	
AREAS CHECKED	
NO.	

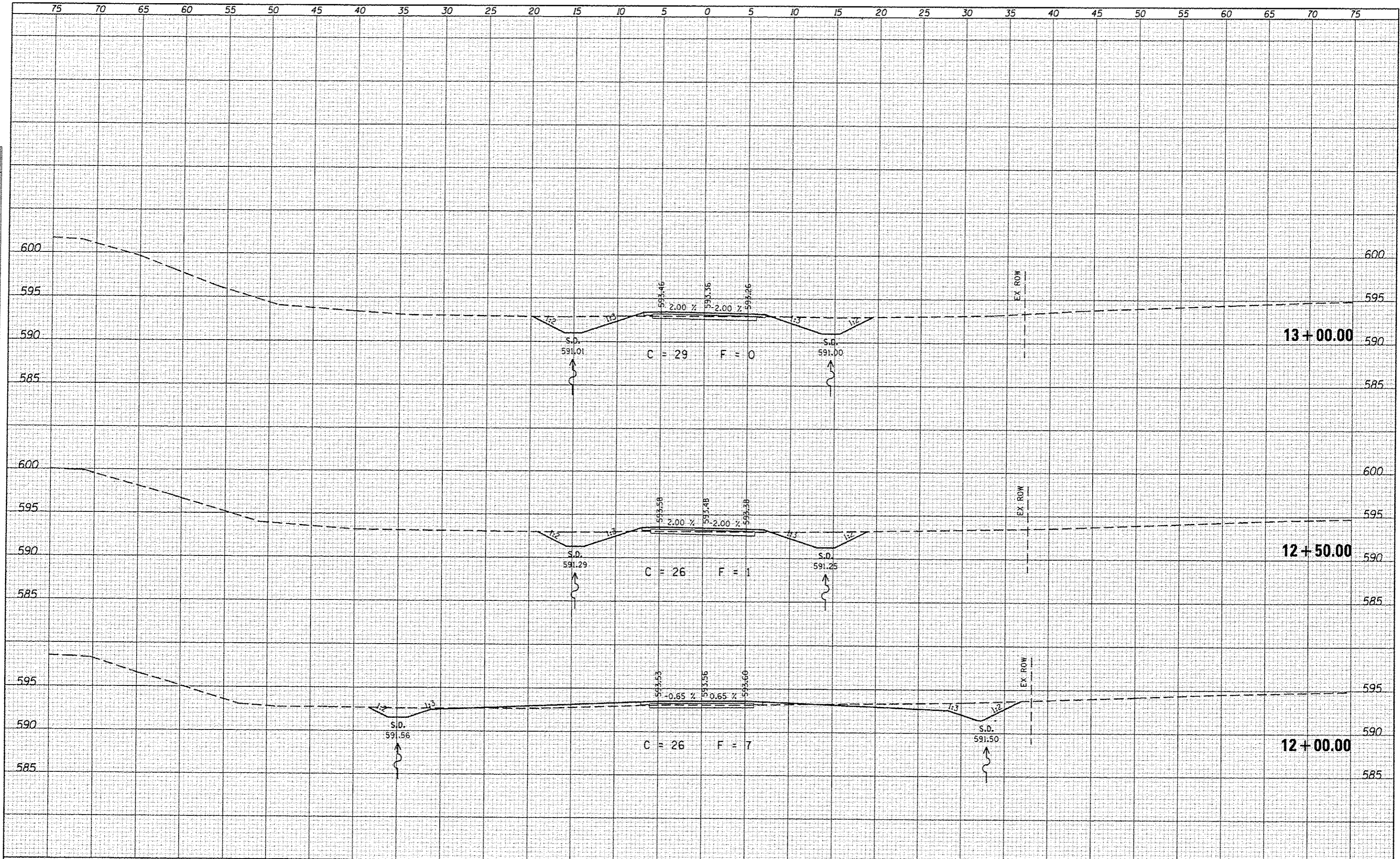
DATE	
BY	
ORIGINAL SURVEY	
PLOTTED	
TEMPERATURE	
NOTE BOOK	
AREAS CHECKED	
NO.	



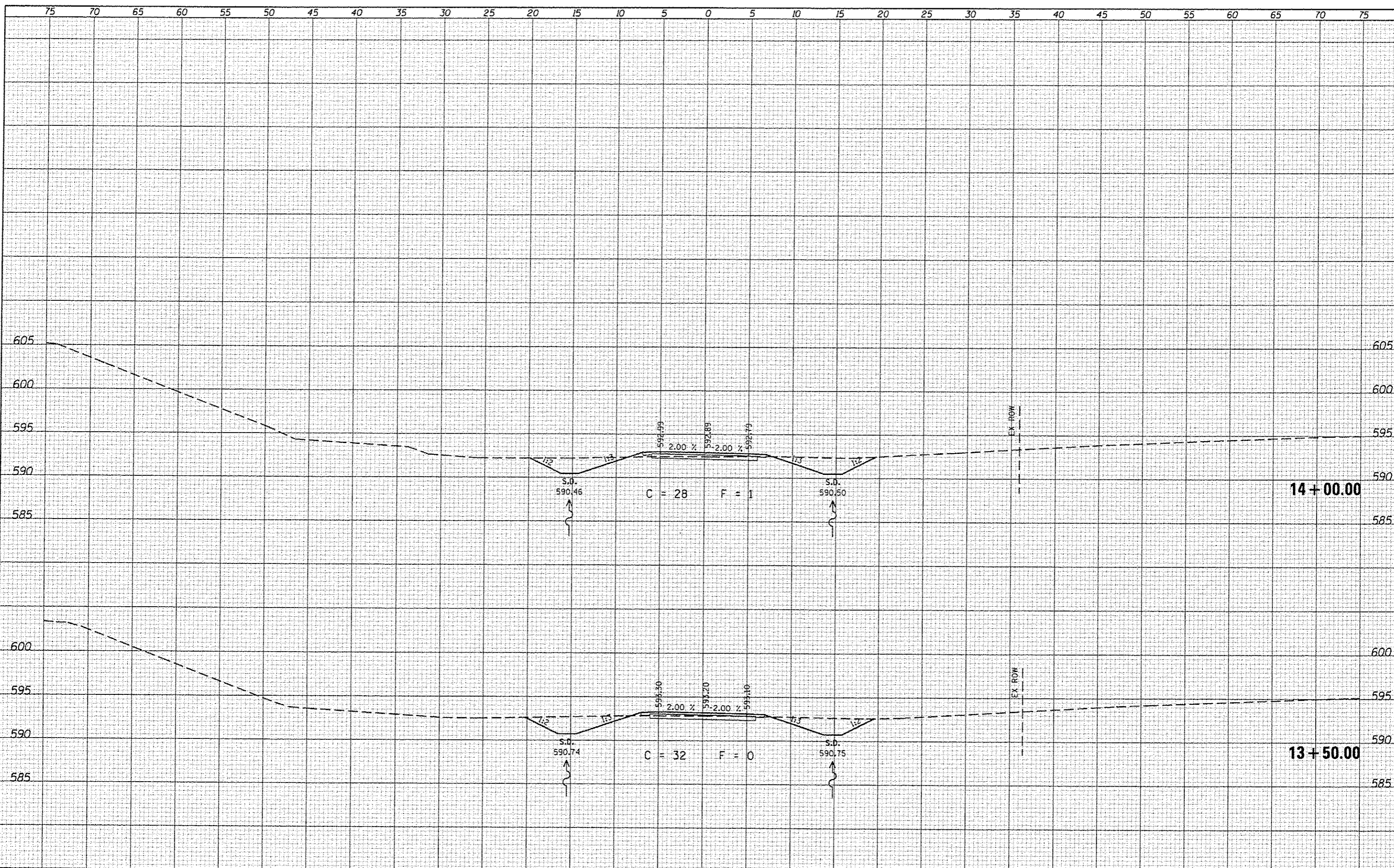
MATCH EXISTING ROADWAY
STA 10+12

DATE	
BY	
FINAL SURVEY	
PLOTTED	
NOTE BOOK	
AREAS CHECKED	
NO.	

DATE	
BY	
ORIGINAL SURVEY	
PLOTTED	
NOTE BOOK	
AREAS CHECKED	
NO.	



CEC Cummins Engineering Corporation Civil and Structural Engineering	JOB # 2278	DESIGNED - NAK	REVISED -	SANGAMON VALLEY TRAIL CROSS SECTIONS AT CONNECTOR	F.A.S. RTE.	SECTION	COUNTY	TOTAL SHEETS	SHEET NO.
	FILE NAME = 2278-shr-conn.dgn	DRAWN - SJS	REVISED -		10-00173-02-BT	SANGAMON	157	152	
	PLOT SCALE = 1/8" = 10' / 1"	CHECKED - NAK	REVISED -	SCALE: 1"	SHEET NO.	OF	SHEETS	STA. 12+00.00	TO STA. 13+00.00
	PLOT DATE = 3/24/2016	DATE - 1/13/2016	REVISED -					FED. ROAD DIST. NO.	ILLINOIS FED. AID PROJECT
								CONTRACT NO. 93687	



DATE	
BY	
FINAL SURVEY	
NOTED BOOK	
NO.	
REVISIONS	
DATE	
BY	
REASON	

DATE	
BY	
ORIGINAL SURVEY	
NOTED BOOK	
NO.	
REVISIONS	
DATE	
BY	
REASON	

CEC Cummins Engineering Corporation
Civil and Structural Engineering

JOB = 2278
FILE NAME = 2278-shr-xxx.dgn
PLOT SCALE = 1/8" = 1' IN.
PLOT DATE = 3/24/2016

DESIGNED -	NAK	REVISED -	
DRAWN -	SJS	REVISED -	
CHECKED -	NAK	REVISED -	
DATE -	1/13/2016	REVISED -	

SANGAMON VALLEY TRAIL

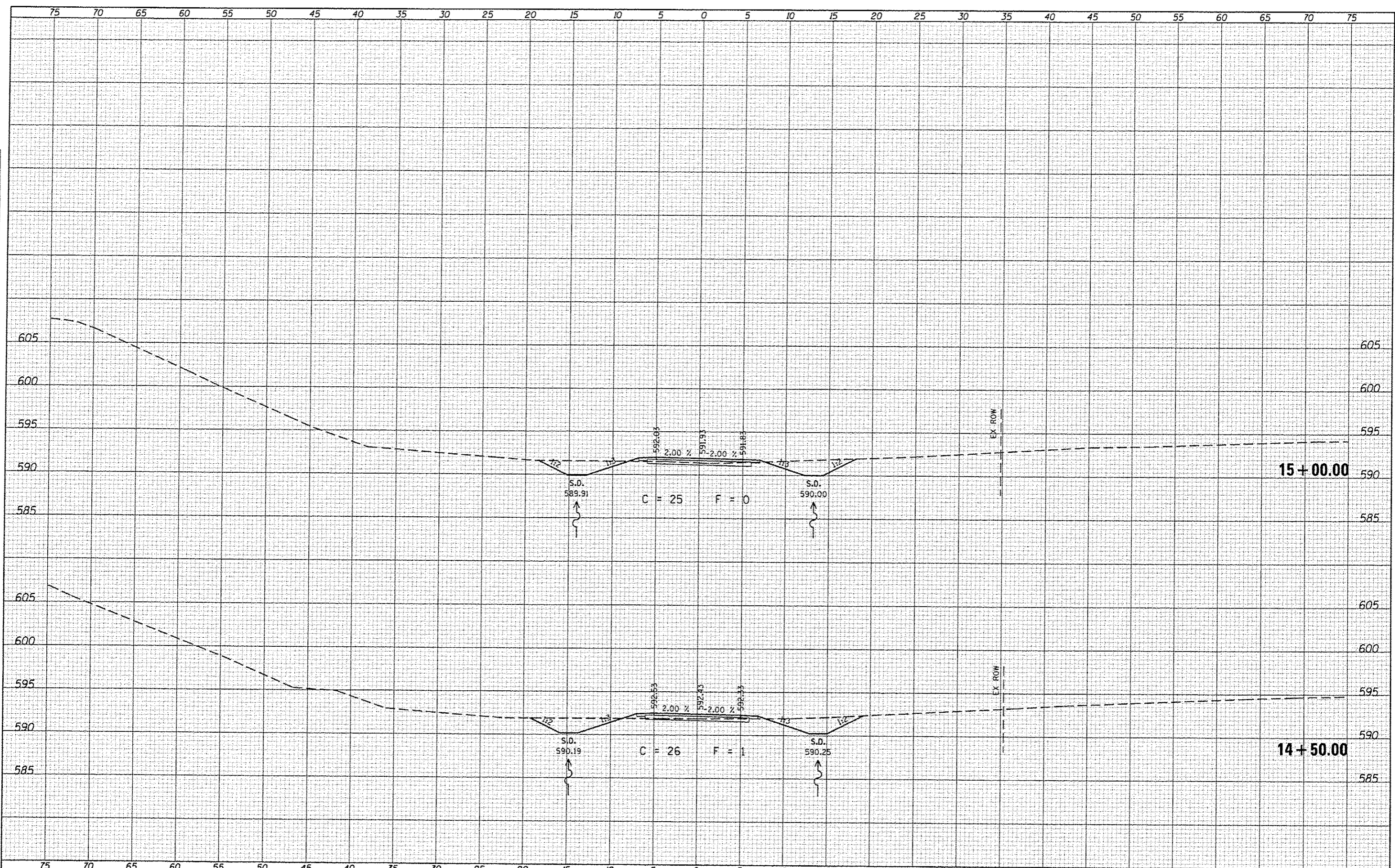
CROSS SECTIONS AT CONNECTOR

SCALE: SHEET NO. OF SHEETS STA. 13+50.00 TO STA. 14+00.00

F.A.S. RTE.	SECTION	COUNTY	TOTAL SHEETS	SHEET NO.
	10-00173-02-BT	SANGAMON	157	153
FED. ROAD DIST. NO.			ILLINOIS FED. AID PROJECT	
			CONTRACT NO. 93687	

DATE	
BY	
STARTED	
PLOTTED	
TEMPLATE	
AREAS	
CHECKED	
NO.	

DATE	
BY	
STARTED	
PLOTTED	
TEMPLATE	
AREAS	
CHECKED	
NO.	



CEC Cummins
Engineering
Corporation
Civil and Structural Engineering

JOB = 2278
FILE NAME = 2278-sh1-xxxx.dgn
PLOT SCALE = 1/8" = 1' / IN.
PLOT DATE = 3/24/2016

DESIGNED - NAK
DRAWN - SJS
CHECKED - NAK
DATE - 1/13/2016

REVISED -
REVISED -
REVISED -
REVISED -

SANGAMON VALLEY TRAIL

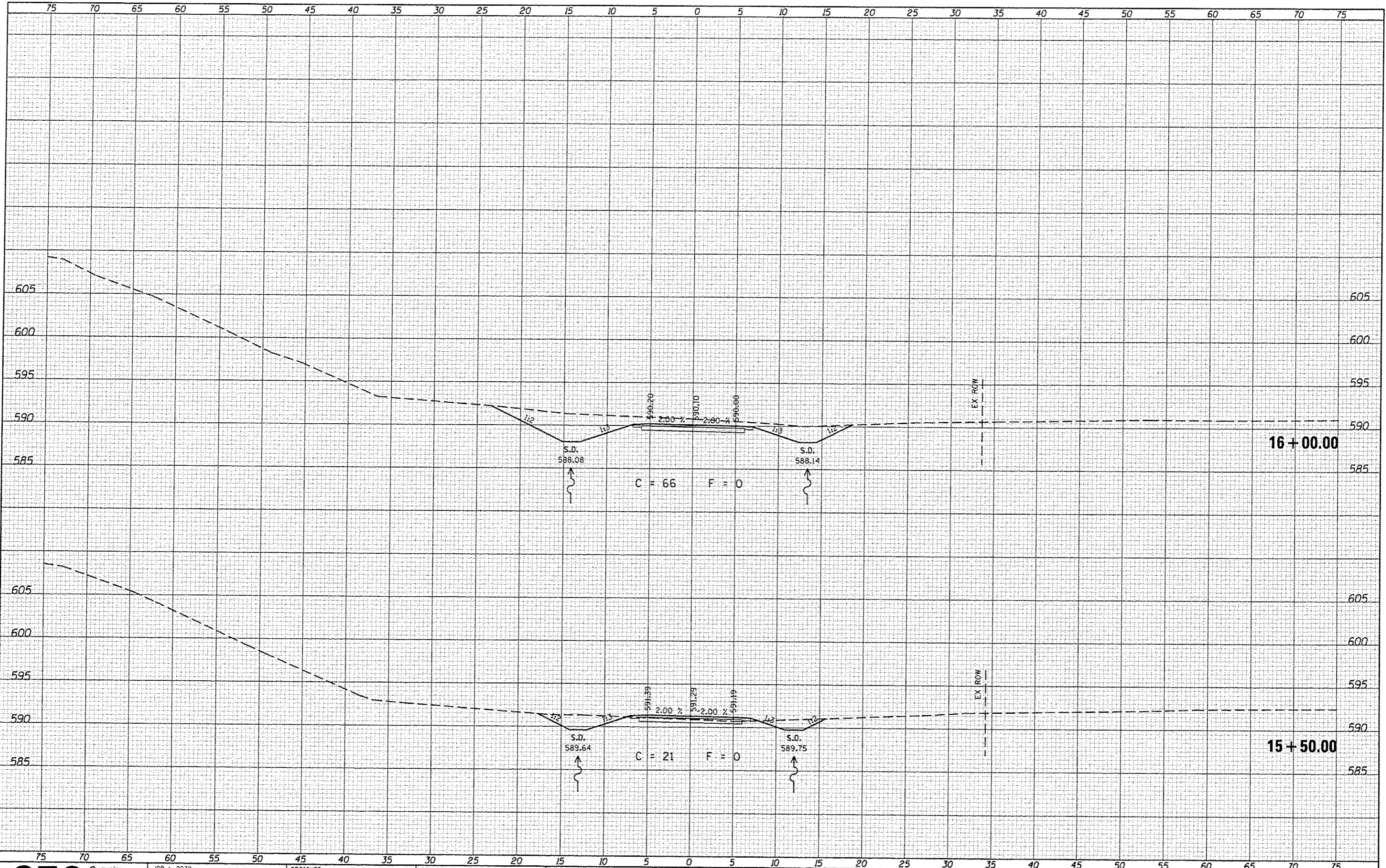
CROSS SECTIONS AT CONNECTOR

SCALE: SHEET NO. OF SHEETS STA. 14+50.00 TO STA. 15+00.00

F.A.S. RTE.	SECTION	COUNTY	TOTAL SHEETS	SHEET NO.
	10-00173-02-BT	SANGAMON	157	154
FED. ROAD DIST. NO.			ILLINOIS FED. AID PROJECT	
			CONTRACT NO. 93687	

DATE	
BY	
FINAL SURVEY	
PLOTTED	
NOTE BOOK	
AREAS CHECKED	

DATE	
BY	
ORIGINAL SURVEY	
PLOTTED	
NOTE BOOK	
AREAS CHECKED	



CEC Cummins Engineering Corporation
Civil and Structural Engineering

JOB = 2278
FILE NAME = 2278-ahs-xxx.dgn
PLOT SCALE = 10.0000' / IN.
PLOT DATE = 3/24/2016

DESIGNED - NAK
DRAWN - SJS
CHECKED - NAK
DATE - 1/13/2016

REVISED -
REVISED -
REVISED -
REVISED -

SANGAMON VALLEY TRAIL

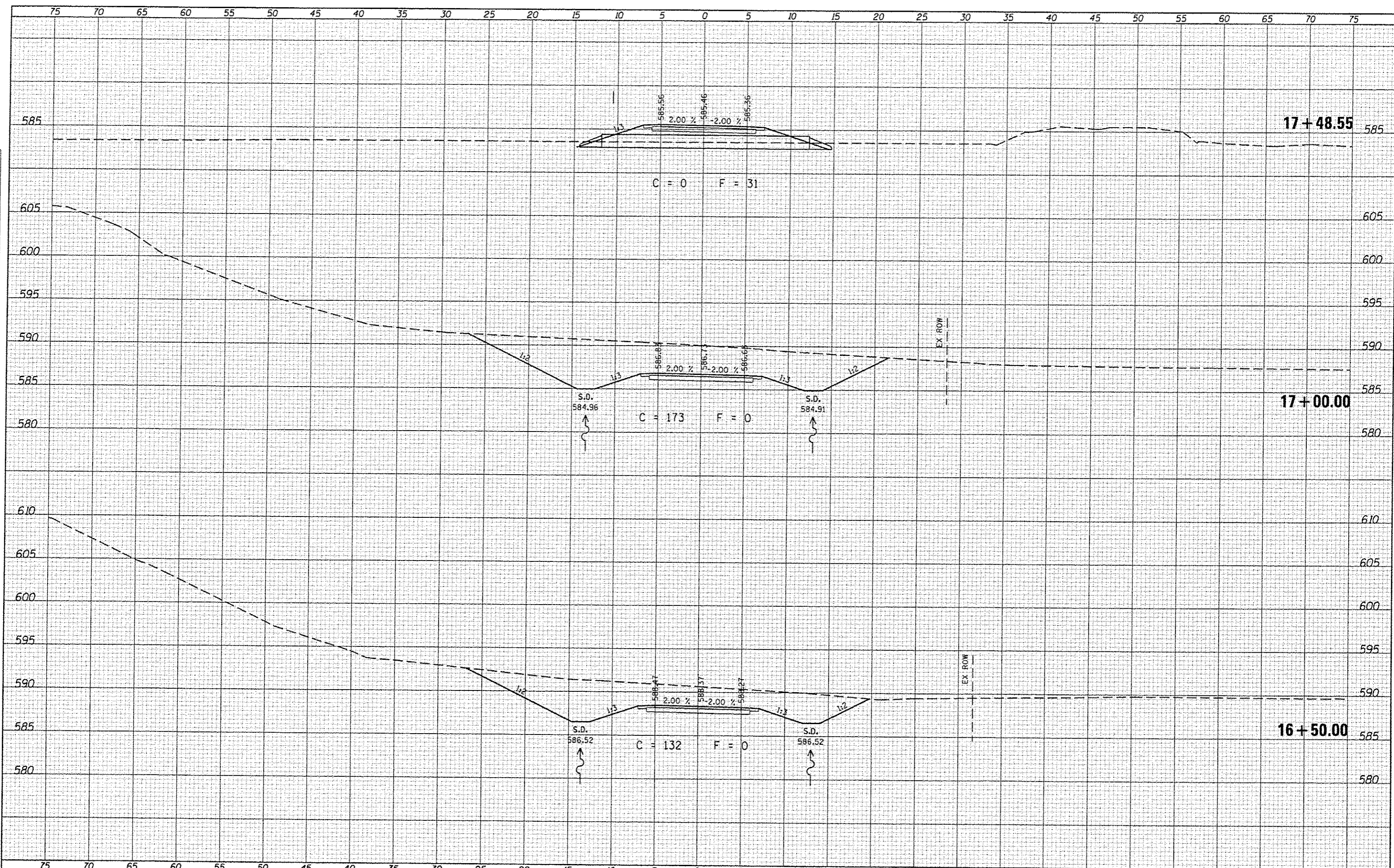
CROSS SECTIONS AT CONNECTOR

SCALE: SHEET NO. OF SHEETS STA. 15+50.00 TO STA. 16+00.00

F.A.S. RTE.	SECTION	COUNTY	TOTAL SHEETS	SHEET NO.
	10-00173-02-BT	SANGAMON	157	155
FED. ROAD DIST. NO.		ILLINOIS FED. AID PROJECT		
		CONTRACT NO. 93687		

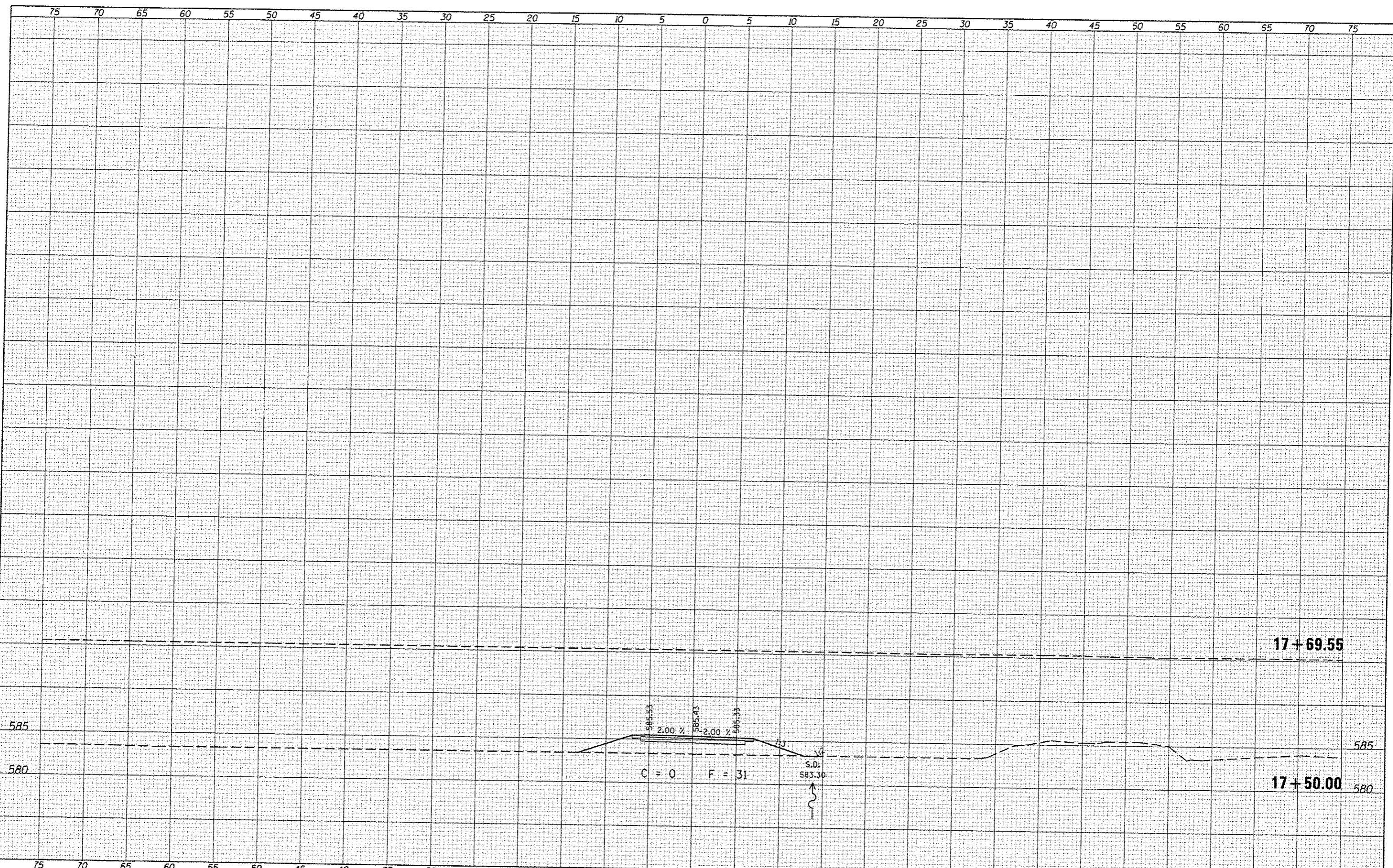
DATE	
BT	
NO.	
ORIGINAL SURVEY	
NOTE BOOK	
NO.	
SAVED	
PLotted	
AREAS CHECKED	

DATE	
BT	
NO.	
ORIGINAL SURVEY	
NOTE BOOK	
NO.	
SAVED	
PLotted	
AREAS CHECKED	



DATE	
BY	
FINAL SURVEY	
SURVEY PLOTTED	
NOTE BOOK TEMPLATE	
AREAS CHECKED	
NO.	

DATE	
BY	
ORIGINAL SURVEY	
SURVEY PLOTTED	
NOTE BOOK TEMPLATE	
AREAS CHECKED	
NO.	



CEC Cummins
Engineering
Corporation
Civil and Structural Engineering

JOB : 2278
FILE NAME : 2278-ah-ssad.dgn
PLOT SCALE : 10,000 / IN.
PLOT DATE : 3/24/2016

DESIGNED - NAK
DRAWN - SJS
CHECKED - NAK
DATE - 1/13/2016

REVISED -
REVISED -
REVISED -
REVISED -

SANGAMON VALLEY TRAIL

CROSS SECTIONS AT CONNECTOR

SCALE: SHEET NO. OF SHEETS STA. 17+50.00 TO STA. 17+69.55

F.A.S. RTE.	SECTION	COUNTY	TOTAL SHEETS	SHEET NO.
	10-00173-02-BT	SANGAMON	157	157
CONTRACT NO. 93687				