


STATE OF ILLINOIS )  
COUNTY OF COOK ) S.S.

UTILITY(IES) SHOWN HEREON HAVE BEEN INVESTIGATED BY ASE IN ACCORDANCE WITH SUE INDUSTRY STANDARDS QUALITY LEVEL A (QLA). ALL OTHER INFORMATION SHOWN HAS BEEN PROVIDED BY OTHERS.

FIELD WORK WAS PERFORMED BETWEEN THE 9TH OF JUNE AND 6TH DAY OF JULY, A.D., 2009.

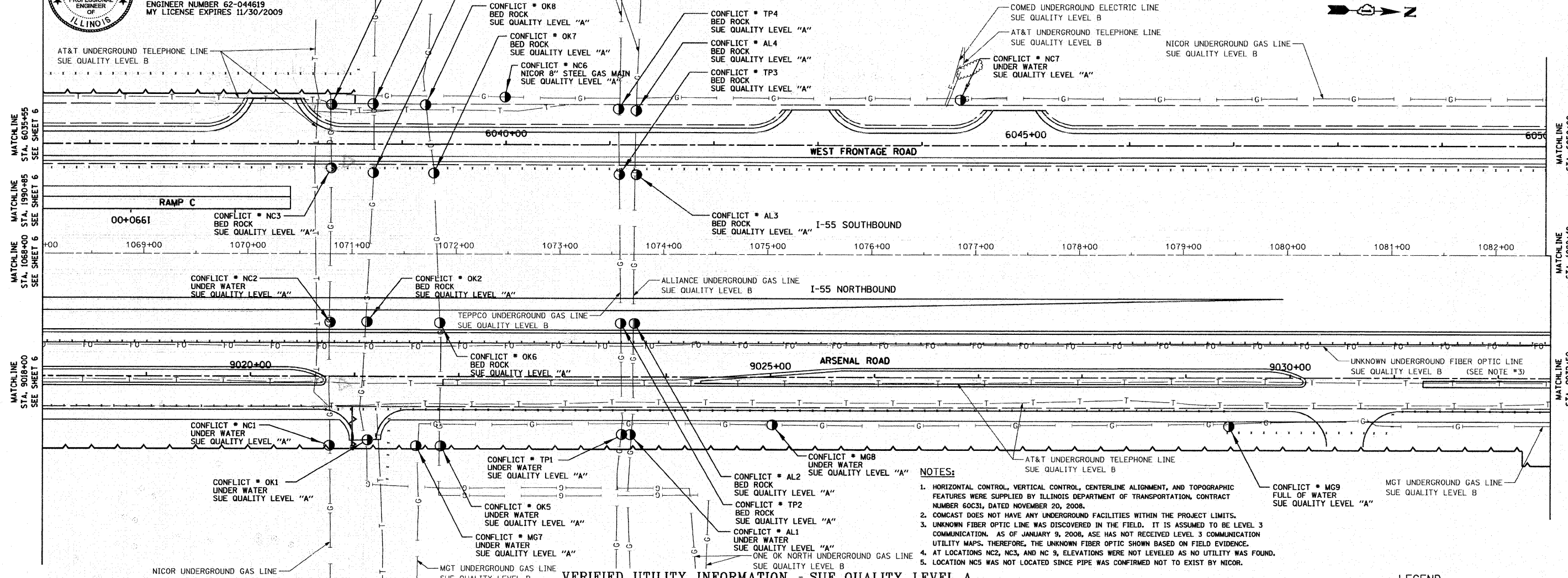
IN WITNESS WHEREOF, I HAVE HEREUNTO SET MY HAND AND SEAL THIS 10TH DAY OF JULY A.D., 2009. CHICAGO, IL.



*Steven M. Rienks*  
STEVEN M. RIENKS - ILLINOIS PROFESSIONAL ENGINEER NUMBER 62-044619  
MY LICENSE EXPIRES 11/30/2009

VERIFIED UTILITY INFORMATION - SUE QUALITY LEVEL A

CONFLICT NO.	SIZE / TYPE	NORTHING	EASTING	STATION	OFFSET	TOP OF UTILITY	EXISTING CUT	REFERENCE GROUND ELEV.	COMMENTS
AL1	-	1726382.6960	1022809.8870	1073+67.93	178.73 RT.	-	1.0'	541.14	ALLIANCE - HOLE FULL OF WATER
AL2	-	1726383.6568	1022699.8341	1073+71.97	68.75 RT.	-	0.9'	539.47	ALLIANCE - DUG TO BED ROCK - PIPE LINE BORED UNDER ROAD PER ALLIANCE
AL3	-	1726381.0938	1022552.2743	1073+73.54	78.82 LT.	-	2.3'	541.41	ALLIANCE - DUG TO BED ROCK - PIPE LINE BORED UNDER ROAD PER ALLIANCE
AL4	-	1726379.0645	1022488.5802	1073+73.29	142.55 LT.	-	2.1'	540.72	ALLIANCE - DUG TO BED ROCK - PIPE LINE BORED UNDER ROAD PER ALLIANCE
NC1	-	1726093.5610	1022829.1370	1070+78.37	189.89 RT.	-	2.9'	541.05	NICOR - HOLE FULL OF WATER
NC2	-	1726090.9710	1022707.7710	1070+79.19	68.06 RT.	-	2.5'	538.44	NICOR - HOLE FULL OF WATER
NC3	-	1726087.5660	1022554.3570	1070+80.07	84.95 LT.	-	2.5'	541.46	NICOR - DUG TO BED ROCK
NC4	-	1726085.9716	1022491.5175	1070+80.23	147.81 LT.	-	5.4'	541.68	NICOR - HOLE FULL OF WATER
NC6	8" STEEL	1726252.2673	1022478.9339	1072+46.81	155.74 LT.	538.12	3.07'	541.19	NICOR - (NO CASING)
NC7	-	1726690.2684	1022468.6704	1076+84.93	153.75 LT.	-	6.1'	543.63	NICOR - HOLE FULL OF WATER
MG7	-	1726176.7840	1022827.0720	1071+61.62	190.15 RT.	-	3.1'	541.29	MIDWEST GAS - HOLE FULL OF WATER

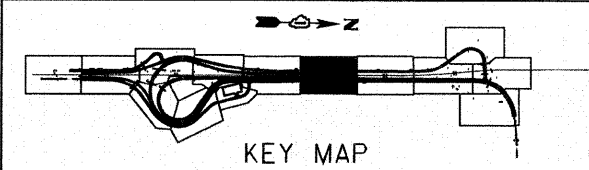


- NOTES:**
- HORIZONTAL CONTROL, VERTICAL CONTROL, CENTERLINE ALIGNMENT, AND TOPOGRAPHIC FEATURES WERE SUPPLIED BY ILLINOIS DEPARTMENT OF TRANSPORTATION, CONTRACT NUMBER 60C31, DATED NOVEMBER 20, 2008.
  - COMCAST DOES NOT HAVE ANY UNDERGROUND FACILITIES WITHIN THE PROJECT LIMITS.
  - UNKNOWN FIBER OPTIC LINE WAS DISCOVERED IN THE FIELD. IT IS ASSUMED TO BE LEVEL 3 COMMUNICATION. AS OF JANUARY 9, 2008, ASE HAS NOT RECEIVED LEVEL 3 COMMUNICATION UTILITY MAPS. THEREFORE, THE UNKNOWN FIBER OPTIC SHOWN BASED ON FIELD EVIDENCE.
  - AT LOCATIONS NC2, NC3, AND NC 9, ELEVATIONS WERE NOT LEVELED AS NO UTILITY WAS FOUND.
  - LOCATION NCS WAS NOT LOCATED SINCE PIPE WAS CONFIRMED NOT TO EXIST BY NICOR.

VERIFIED UTILITY INFORMATION - SUE QUALITY LEVEL A

CONFLICT NO.	SIZE / TYPE	NORTHING	EASTING	STATION	OFFSET	TOP OF UTILITY	EXISTING CUT	REFERENCE GROUND ELEV.	COMMENTS
MG8	-	1726518.7720	1022795.9650	1075+04.35	168.62 RT.	-	2.1'	541.86	MIDWEST GAS - HOLE FULL OF WATER
MG9	-	1726958.1240	1022784.7220	1079+43.84	169.67 RT.	-	4.2'	543.49	MIDWEST GAS - HOLE FULL OF WATER (MOVED 30' S. OUT OF CONC. ENTRANCE)
OK1	-	1726130.0650	1022822.5510	1071+15.05	184.33 RT.	-	3.0'	540.57	ONEOK - HOLE FULL OF WATER
OK2	-	1726126.3496	1022705.7834	1071+14.60	67.50 RT.	-	1.1'	538.51	ONEOK - DUG TO BED ROCK
OK3	-	1726127.9116	1022557.9177	1071+20.30	80.26 LT.	-	1.8'	540.91	ONEOK - DUG TO BED ROCK
OK4	-	1726125.7924	1022489.6356	1071+20.09	148.58 LT.	-	1.8'	541.85	ONEOK - DUG TO BED ROCK
OK5	-	1726200.5500	1022826.5780	1071+85.39	190.32 RT.	-	0.5'	540.35	ONEOK - HOLE FULL OF WATER
OK6	-	1726196.2271	1022704.7196	1071+84.48	68.39 RT.	-	1.8'	538.81	ONEOK - DUG TO BED ROCK
OK7	-	1726186.0864	1022556.6103	1071+78.49	79.94 LT.	-	2.1'	540.70	ONEOK - DUG TO BED ROCK - PIPE LINE BORED UNDER ROAD PER ONEOK
OK8	-	1726176.0600	1022489.0212	1071+70.35	147.79 LT.	-	0.8'	541.27	ONEOK - DUG TO BED ROCK - PIPE LINE BORED UNDER ROAD PER ONEOK
TP1	-	1726374.4370	1022809.9660	1073+59.68	178.58 RT.	-	1.6'	541.44	TEPPCO - HOLE FULL OF WATER
TP2	-	1726370.3218	1022700.1007	1073+58.64	68.64 RT.	-	1.0'	539.44	TEPPCO - DUG TO BED ROCK - PIPE LINE BORED UNDER ROAD PER TEPPCO
TP3	-	1726364.6736	1022552.6818	1073+57.11	78.87 LT.	-	2.5'	541.35	TEPPCO - DUG TO BED ROCK - PIPE LINE BORED UNDER ROAD PER TEPPCO
TP4	-	1726361.9944	1022487.5447	1073+56.26	144.06 LT.	-	2.7'	540.96	TEPPCO - DUG TO BED ROCK - PIPE LINE BORED UNDER ROAD PER TEPPCO

- LEGEND**
- CONFLICT \* (SUE QUALITY LEVEL A)
  - T — EXISTING UNDERGROUND TELEPHONE
  - W — EXISTING UNDERGROUND WATER
  - E — EXISTING UNDERGROUND ELECTRIC
  - G — EXISTING UNDERGROUND GAS
  - CTV — EXISTING UNDERGROUND CABLE TV
  - FO — EXISTING UNDERGROUND FIBER OPTIC



**AMERICAN**  
SURVEYING & ENGINEERING, P.C.  
SURVEYORS - ENGINEERS  
GEODETSISTS - MAPPING SCIENTISTS  
Chicago 773-444-0800 / Fax 773-444-0808  
Illinois 815-288-6231 / Fax 815-288-6277  
Aurora 603-897-4105 / Fax 630-897-4121  
Illinois Professional Design Firm No. 184-003192

FILE NAME =	USER NAME =	DESIGNED -	REVISED -
#FILE#		DRAWN -	REVISED -
		CHECKED -	REVISED -
		DATE -	REVISED -

STATE OF ILLINOIS  
DEPARTMENT OF TRANSPORTATION

SUE INVESTIGATION OF UNDERGROUND UTILITIES

SCALE:	SHEET NO. OF SHEETS	STA. TO STA.
--------	---------------------	--------------

F.A.I. RTE.	SECTION	COUNTY	TOTAL SHEETS	SHEET NO.
55	99-2HB-2-R	WILL	524	214
CONTRACT NO. 60C31			ILLINOIS FED. AID PROJECT	