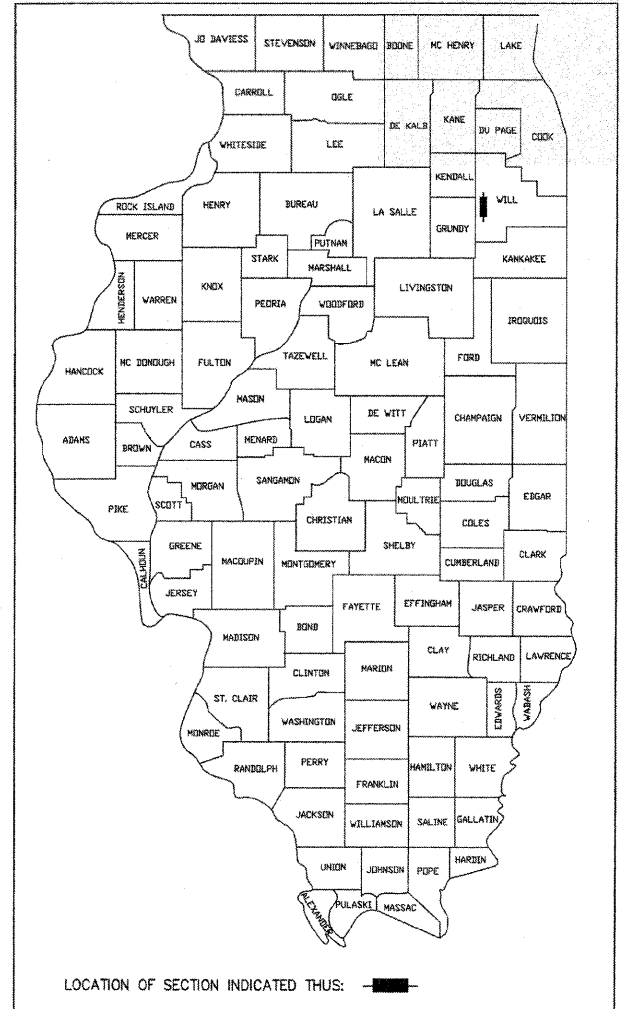


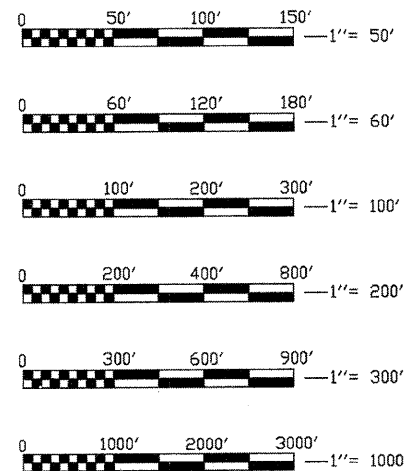
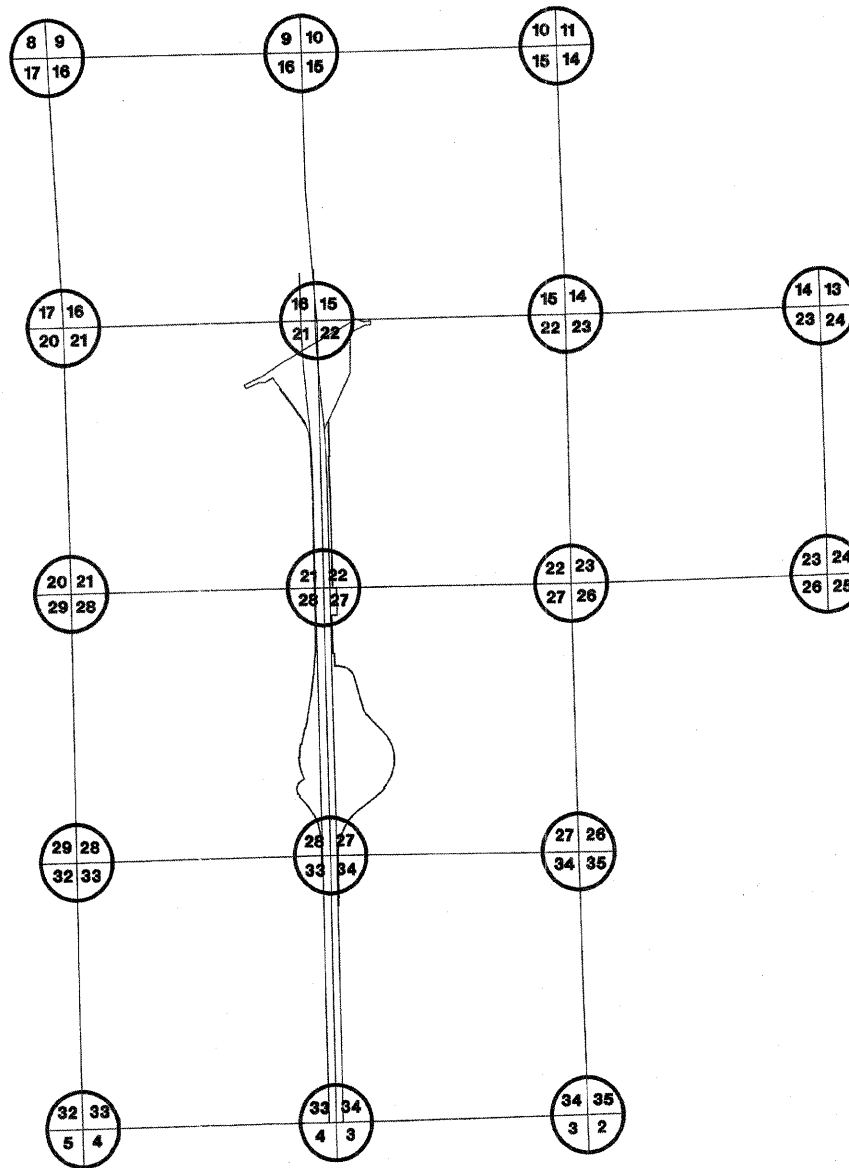
STATE OF ILLINOIS DEPARTMENT OF TRANSPORTATION PLAT OF HIGHWAYS FOR PROPOSED FEDERAL AID ROUTE

F.A.I. RTE.	SECTION	COUNTY	TOTAL SHEETS	SHEET NO.
55	ARSENAL RD	WILL	524	219
STA. 5000+00		TO STA. 978+26		
FED. ROAD DIST. NO. 1		ILLINOIS	FED. AID PROJECT	

ROUTE: F.A.I. ROUTE 55 AT ARSENAL ROAD
 PROJECT NO.:
 JOB NO.: R-91-014-02
 COUNTY: WILL



CHANNAHON TOWNSHIP
34 NORTH-RANGE 9 EAST



FULL SIZE PLANS HAVE BEEN PREPARED USING STANDARD ENGINEERING SCALE. REDUCED SIZED PLANS WILL NOT CONFORM TO STANDARD SCALES. IN MAKING MEASUREMENTS ON REDUCED PLANS, THE ABOVE SCALES MAY BE USED.

JULIE.
 JOINT UTILITY LOCATION INFORMATION FOR EXCAVATION
 1-800-892-0123

PROJECT LENGTH : 11,500 LIN. FT. = 2.18 MI.

STATE OF ILLINOIS
DEPARTMENT OF TRANSPORTATION
DIVISION OF HIGHWAYS

SUBMITTED: _____ 2008

 DISTRICT ENGINEER

SUBMITTED: _____ 2008

 DISTRICT RIGHT OF WAY PLANS ENGINEER

SUBMITTED: _____ 2008

 DISTRICT LAND ACQUISITION ENGINEER

SUBMITTED: _____ 2008

 CENTRAL BUREAU RIGHT OF WAY PLANS ENGINEER

SUBMITTED: _____ **RECEIVED** 2008
 APR 27 2009
 PLATS & LEGALS
 ENGINEER OF LAND ACQUISITION