





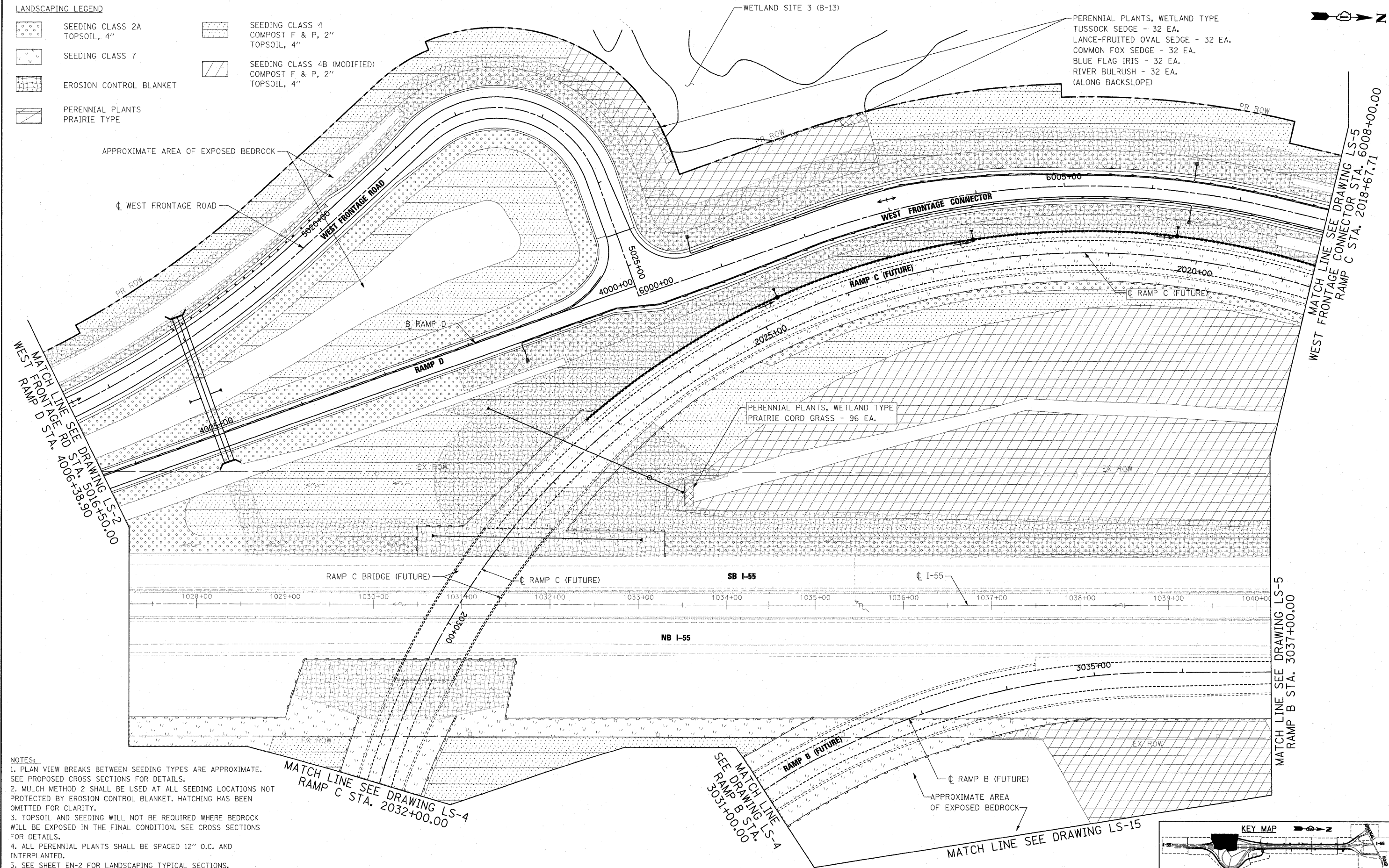
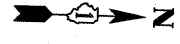


LANDSCAPING LEGEND

-  SEEDING CLASS 2A
TOPSOIL, 4"
-  SEEDING CLASS 7
-  EROSION CONTROL BLANKET
-  PERENNIAL PLANTS
PRAIRIE TYPE
-  SEEDING CLASS 4
COMPOST F & P, 2"
TOPSOIL, 4"
-  SEEDING CLASS 4B (MODIFIED)
COMPOST F & P, 2"
TOPSOIL, 4"

- PERENNIAL PLANTS, WETLAND TYPE
 TUSsock SEDGE - 32 EA.
 LANCE-FRUITED OVAL SEDGE - 32 EA.
 COMMON FOX SEDGE - 32 EA.
 BLUE FLAG IRIS - 32 EA.
 RIVER BULRUSH - 32 EA.
 (ALONG BACKSLOPE)

WETLAND SITE 3 (B-13)



- NOTES:
1. PLAN VIEW BREAKS BETWEEN SEEDING TYPES ARE APPROXIMATE. SEE PROPOSED CROSS SECTIONS FOR DETAILS.
 2. MULCH METHOD 2 SHALL BE USED AT ALL SEEDING LOCATIONS NOT PROTECTED BY EROSION CONTROL BLANKET. HATCHING HAS BEEN OMITTED FOR CLARITY.
 3. TOPSOIL AND SEEDING WILL NOT BE REQUIRED WHERE BEDROCK WILL BE EXPOSED IN THE FINAL CONDITION. SEE CROSS SECTIONS FOR DETAILS.
 4. ALL PERENNIAL PLANTS SHALL BE SPACED 12" O.C. AND INTERPLANTED.
 5. SEE SHEET EN-2 FOR LANDSCAPING TYPICAL SECTIONS.

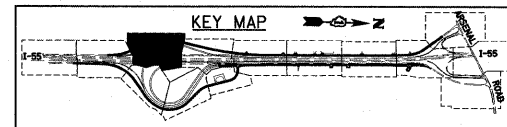
McDonough Associates Inc.
 Engineers / Architects
 130 East Randolph Street Chicago, Illinois 60601

FILE NAME = D1660C31-SHT-LNDSCP03.dgn	USER NAME = jlatour	DESIGNED - MJT	REVISED -
		DRAWN - MJT	REVISED -
		CHECKED - DLT	REVISED -
		DATE - 12/18/09	REVISED -

**STATE OF ILLINOIS
DEPARTMENT OF TRANSPORTATION**

LANDSCAPE PLAN

SCALE: 1"=50' SHEET NO. 3 OF 15 SHEETS STA. TO STA.



F.A.I. RTE.	SECTION	COUNTY	TOTAL SHEETS	SHEET NO.
55	(99-1&2)AC-3	WILL	524	267
CONTRACT NO. 60C31			ILLINOIS FED. AID PROJECT	

FINAL