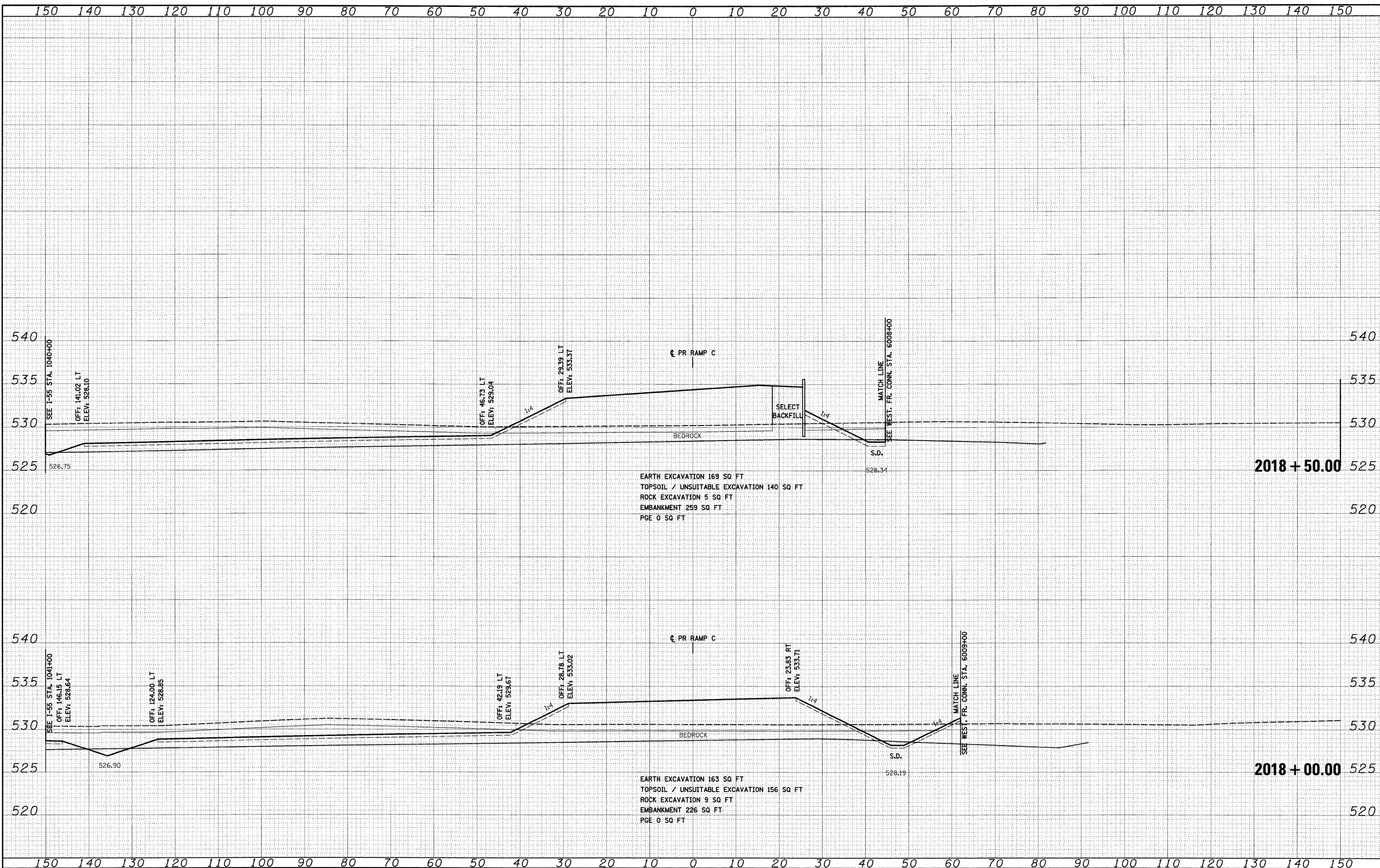


| | | |
|---------------|----|------|
| FINAL SURVEY | BY | DATE |
| PLOTTED | | |
| NOTE BOOK | | |
| AREAS CHECKED | | |
| NO. | | |

| | | |
|-----------------|----|------|
| ORIGINAL SURVEY | BY | DATE |
| PLOTTED | | |
| NOTE BOOK | | |
| AREAS CHECKED | | |
| NO. | | |

McDonough Associates Inc.
 130 East Randolph Street, Chicago, Illinois 60601



EARTH EXCAVATION 169 SQ. FT.
 TOPSOIL / UNSUITABLE EXCAVATION 140 SQ. FT.
 ROCK EXCAVATION 5 SQ. FT.
 EMBANKMENT 259 SQ. FT.
 PGE 0 SQ. FT.

EARTH EXCAVATION 163 SQ. FT.
 TOPSOIL / UNSUITABLE EXCAVATION 156 SQ. FT.
 ROCK EXCAVATION 9 SQ. FT.
 EMBANKMENT 226 SQ. FT.
 PGE 0 SQ. FT.

FILE NAME = D:\62C31-SHT-XSSH106.dgn

| | | |
|------------------------|-----------------|-----------|
| USER NAME = TKLuegal | DESIGNED - TRK | REVISED - |
| PLOT SCALE = 1:10 | DRAWN - TRK | REVISED - |
| PLOT DATE = 12/14/2009 | CHECKED - DLT | REVISED - |
| | DATE - 12/18/09 | REVISED - |

STATE OF ILLINOIS
 DEPARTMENT OF TRANSPORTATION

RAMP C CROSS SECTIONS

SCALE: 1"=10'H; 1"=5'V SHEET NO. 7 OF 21 SHEETS STA. 2018+00.00 TO STA. 2018+50.00

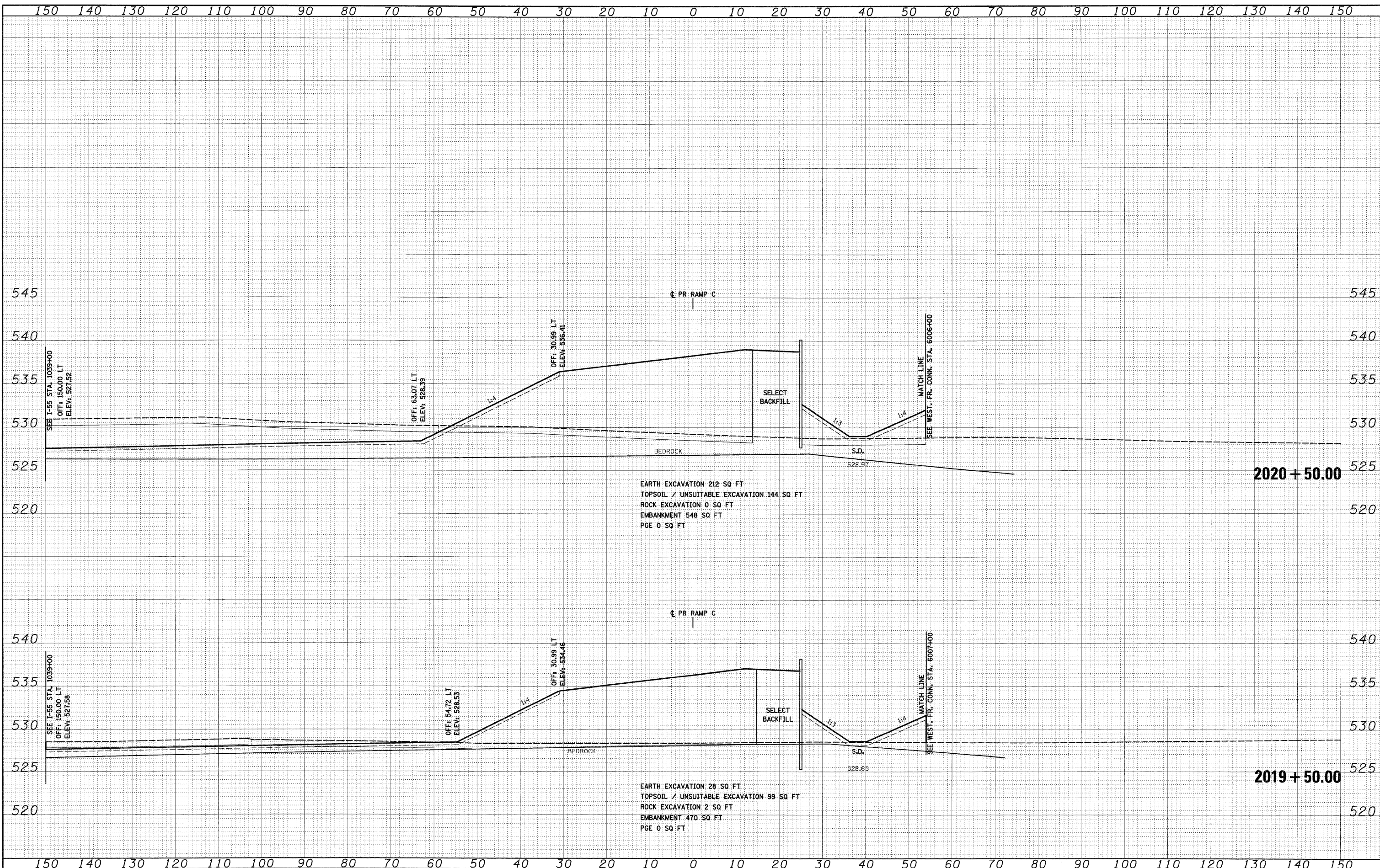
| | | | | |
|--------------------|--------------|--------|---|-----------|
| F.A.I. RTE. | SECTION | COUNTY | TOTAL SHEETS | SHEET NO. |
| 55 | (99-1&2)AC-3 | WILL | 524 | 501 |
| CONTRACT NO. 60C31 | | | FED. ROAD DIST. NO. 1 ILLINOIS FED. AID PROJECT | |

FINAL

| | | |
|---------------|----|------|
| FINAL SURVEY | BY | DATE |
| SURVEYED | | |
| PLOTTED | | |
| NOTE BOOK | | |
| AREAS CHECKED | | |
| NO. | | |

| | | |
|-----------------|----|------|
| ORIGINAL SURVEY | BY | DATE |
| SURVEYED | | |
| PLOTTED | | |
| NOTE BOOK | | |
| AREAS CHECKED | | |
| NO. | | |

McDonough Associates Inc.
 Engineers & Architects
 150 East Randolph Street, Chicago, Illinois 60601



| | |
|-------------------------|----------------------|
| FILE NAME = | USER NAME = TKluegel |
| D162C31-SHT-XSSH126.dgn | DESIGNED - TRK |
| | DRAWN - TRK |
| | CHECKED - DLT |
| | DATE - 12/18/09 |
| | REVISED - |
| | REVISED - |
| | REVISED - |
| | REVISED - |

| | |
|-------------------------|-----------|
| PLLOT SCALE = 1:10 | REVISED - |
| PLLOT DATE = 12/14/2009 | REVISED - |

**STATE OF ILLINOIS
DEPARTMENT OF TRANSPORTATION**

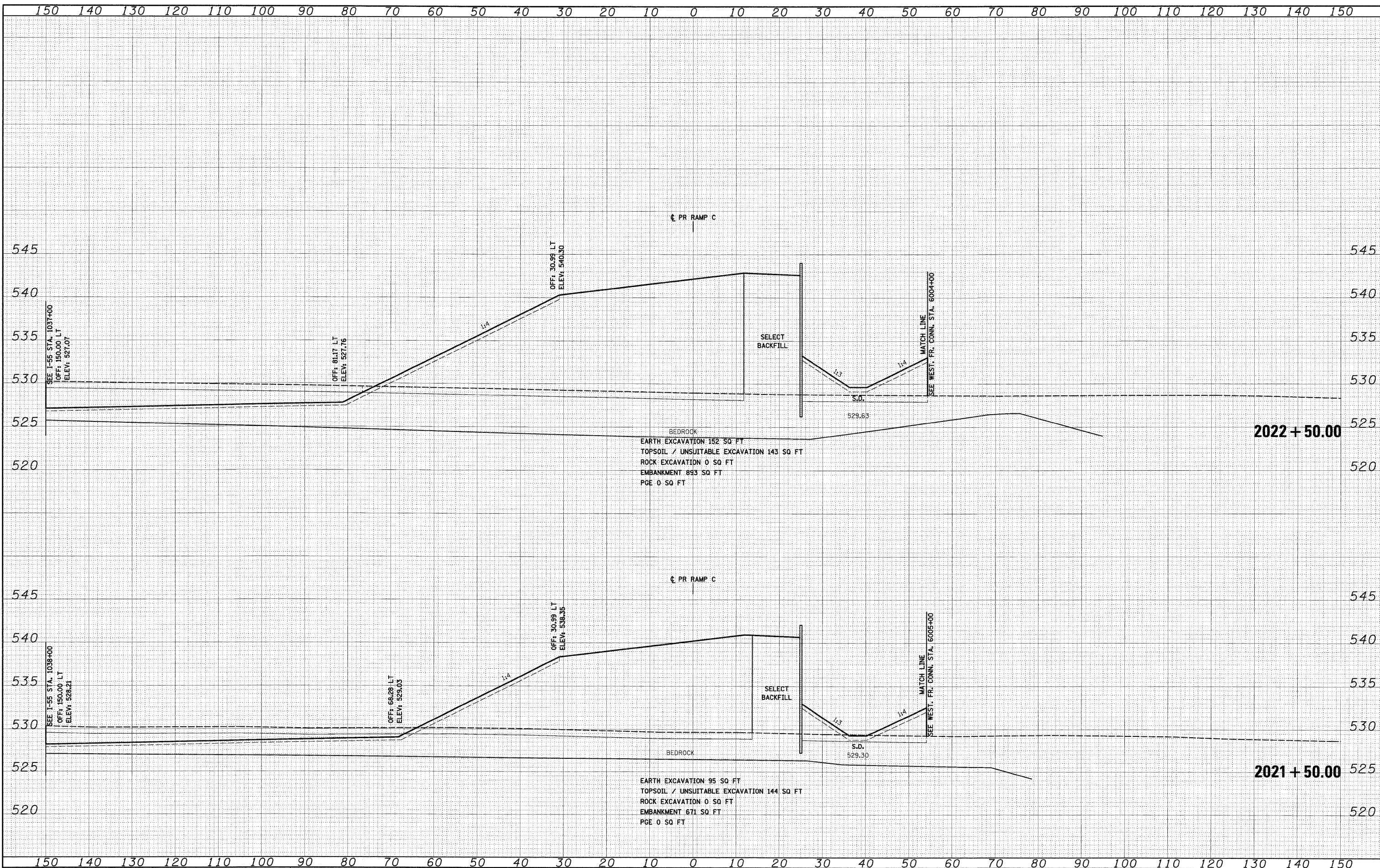
RAMP C CROSS SECTIONS

SCALE: 1"=10'H; 1"=5'V SHEET NO. 8 OF 21 SHEETS STA. 2019+50.00 TO STA. 2020+50.00

| | | | | |
|---|--------------|--------|--------------|-----------|
| F.A.I. RTE. | SECTION | COUNTY | TOTAL SHEETS | SHEET NO. |
| 55 | (99-1&2)AC-3 | WILL | 524 | 502 |
| CONTRACT NO. 60C31 | | | | |
| FED. ROAD DIST. NO. 1 ILLINOIS FED. AID PROJECT | | | | |

| | | |
|--------------|----|------|
| FINAL SURVEY | BY | DATE |
| PLOTTED | | |
| NOTE BOOK | | |
| AREAS | | |
| CHECKED | | |

| | | |
|-----------------|----|------|
| ORIGINAL SURVEY | BY | DATE |
| PLOTTED | | |
| NOTE BOOK | | |
| AREAS | | |
| CHECKED | | |



FILE NAME = D:\62C31-SHT-XSS-T06.dgn

| | | |
|------------------------|-----------------|-----------|
| USER NAME = TKJungel | DESIGNED - TRK | REVISED - |
| PLOT SCALE = 1:10 | DRAWN - TRK | REVISED - |
| PLOT DATE = 12/14/2009 | CHECKED - DLT | REVISED - |
| | DATE - 12/18/09 | REVISED - |

**STATE OF ILLINOIS
DEPARTMENT OF TRANSPORTATION**

RAMP C CROSS SECTIONS

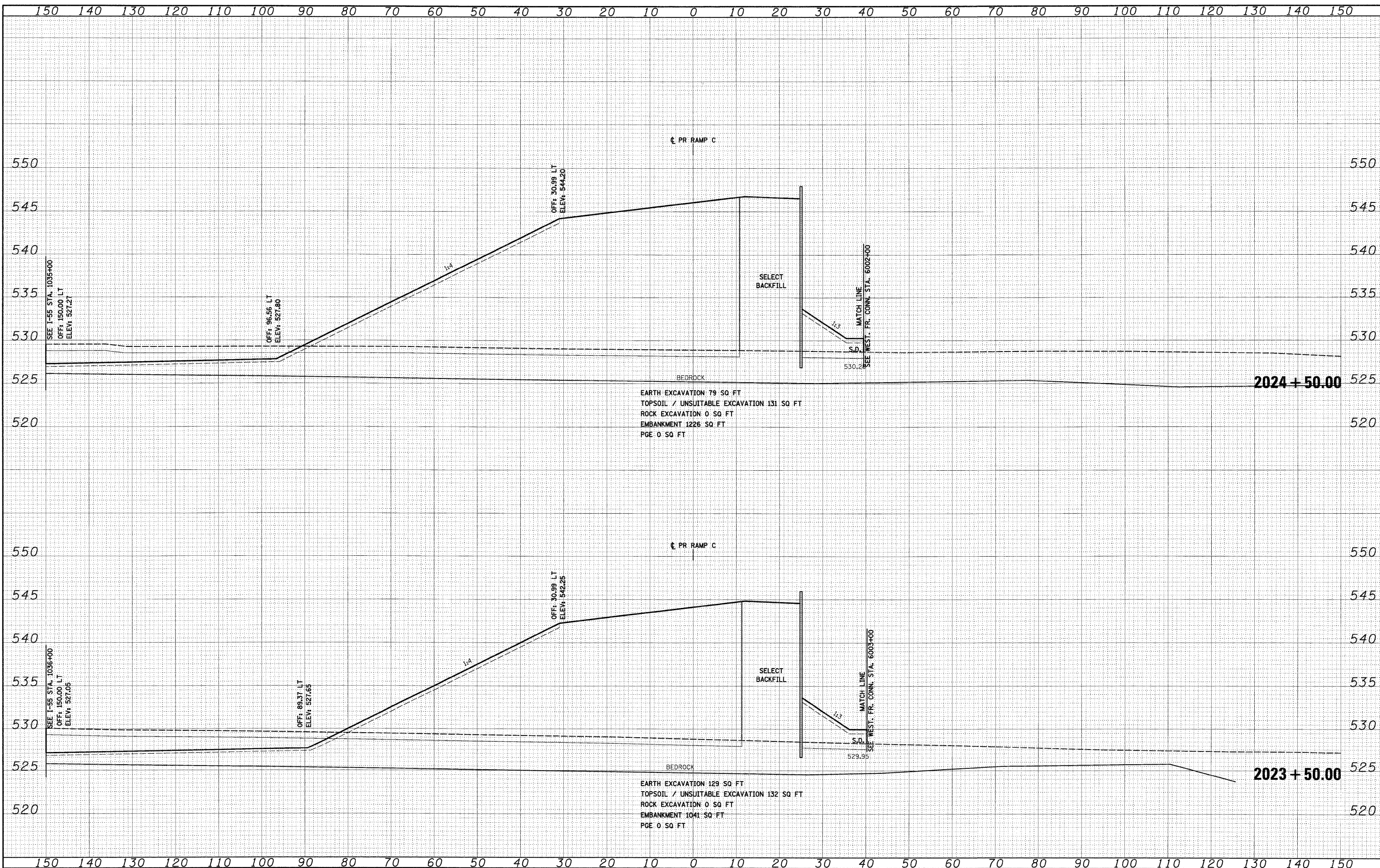
SCALE: 1"=10'H; 1/2"=5' V SHEET NO. 9 OF 21 SHEETS STA. 2021+50.00 TO STA. 2022+50.00

| | | | | |
|---|--------------|--------|--------------|-----------|
| F.A.1 RTE. | SECTION | COUNTY | TOTAL SHEETS | SHEET NO. |
| 55 | (99-1&2)AC-3 | WILL | 524 | 503 |
| CONTRACT NO. 60C31 | | | | |
| FED. ROAD DIST. NO. 1 ILLINOIS FED. AID PROJECT | | | | |

| | |
|---------------|------|
| FINAL SURVEY | DATE |
| SURVEYED | BY |
| PLOTTED | |
| NOTE BOOK | |
| AREAS CHECKED | |
| NO. | |

| | |
|-----------------|------|
| ORIGINAL SURVEY | DATE |
| SURVEYED | BY |
| PLOTTED | |
| NOTE BOOK | |
| AREAS CHECKED | |
| NO. | |

McDonough Associates Inc.
 Engineers / Architects
 100 East Madison Street, Chicago, Illinois 60601



EARTH EXCAVATION 79 SQ FT
 TOPSOIL / UNSUITABLE EXCAVATION 131 SQ FT
 ROCK EXCAVATION 0 SQ FT
 EMBANKMENT 1226 SQ FT
 PGE 0 SQ FT

EARTH EXCAVATION 129 SQ FT
 TOPSOIL / UNSUITABLE EXCAVATION 132 SQ FT
 ROCK EXCAVATION 0 SQ FT
 EMBANKMENT 1041 SQ FT
 PGE 0 SQ FT

FILE NAME = D160C31-SHT-XSSH106.dgn

| | | |
|------------------------|-----------------|-----------|
| USER NAME = TKluergel | DESIGNED - TRK | REVISED - |
| | DRAWN - TRK | REVISED - |
| PLOT SCALE = 1:10 | CHECKED - DLT | REVISED - |
| PLOT DATE = 12/14/2009 | DATE - 12/18/09 | REVISED - |

STATE OF ILLINOIS
 DEPARTMENT OF TRANSPORTATION

RAMP C CROSS SECTIONS

SCALE: 1"=10'H; 1"=5'V SHEET NO. 10 OF 21 SHEETS STA. 2023+50.00 TO STA. 2024+50.00

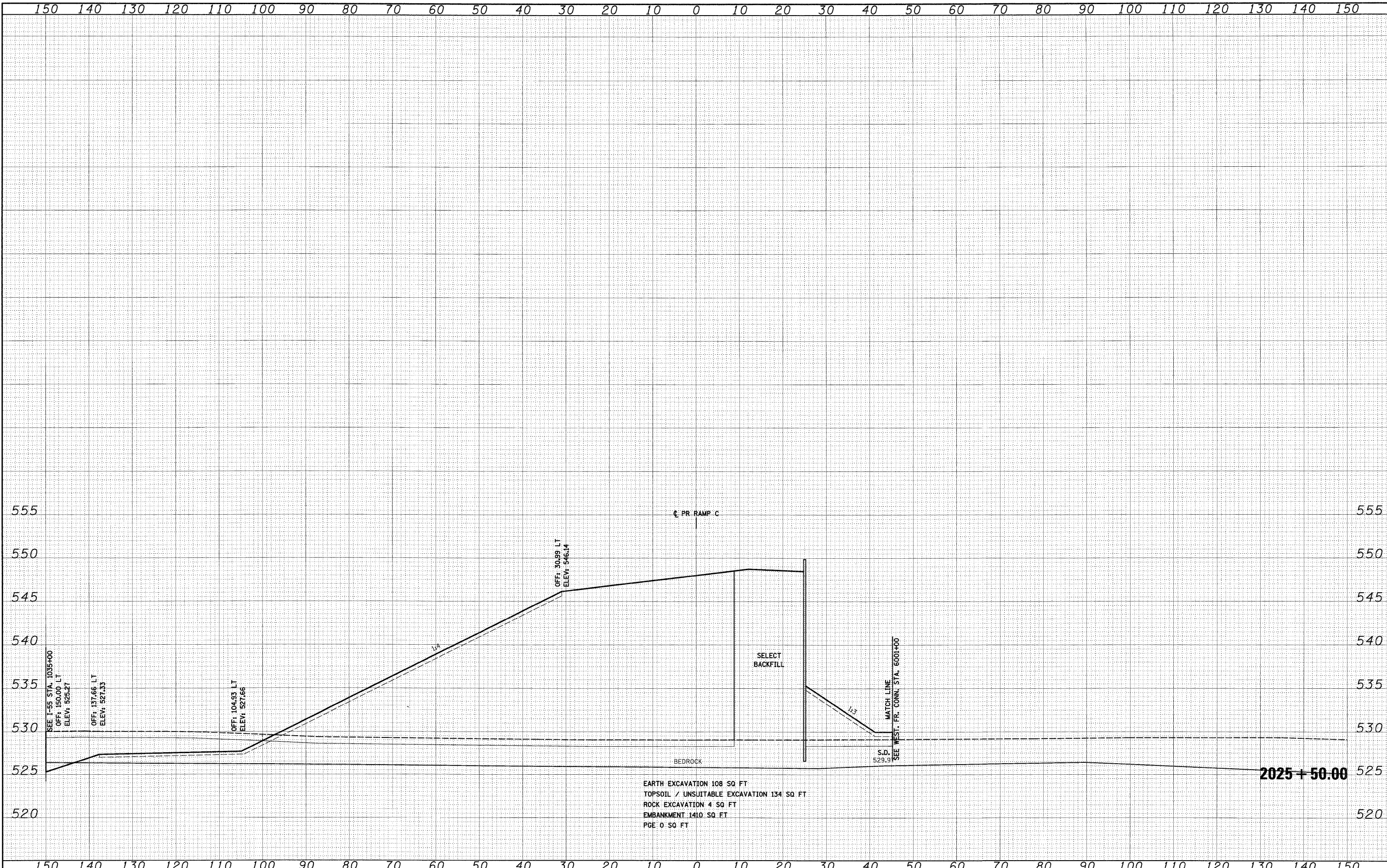
| | | | | |
|--------------------|--------------|--------|--------------|-----------|
| F.A.I. RTE. | SECTION | COUNTY | TOTAL SHEETS | SHEET NO. |
| 55 | (99-1&2)AC-3 | WILL | 524 | 504 |
| CONTRACT NO. 60C31 | | | | |

FED. ROAD DIST. NO. 1 ILLINOIS FED. AID PROJECT

| | |
|--------------|------|
| FINAL SURVEY | DATE |
| SURVEYED | BY |
| NOTED | |
| PLANNED | |
| TEMPORARY | |
| AREAS | |
| AREAS | |
| CHECKED | |
| NO. | |

| | |
|-----------------|------|
| ORIGINAL SURVEY | DATE |
| SURVEYED | BY |
| NOTED | |
| PLANNED | |
| TEMPORARY | |
| AREAS | |
| AREAS | |
| CHECKED | |
| NO. | |

McDonough Associates Inc.
 100 East Randolph Street, Chicago, Illinois 60601



FILE NAME = D:\60C31-SHT-XSS-T06.dgn
 USER NAME = TKLuegel

| | | | |
|------------|----------|-----------|--|
| DESIGNED - | TRK | REVISED - | |
| DRAWN - | TRK | REVISED - | |
| CHECKED - | DLT | REVISED - | |
| DATE - | 12/18/09 | REVISED - | |

STATE OF ILLINOIS
 DEPARTMENT OF TRANSPORTATION

RAMP C CROSS SECTIONS

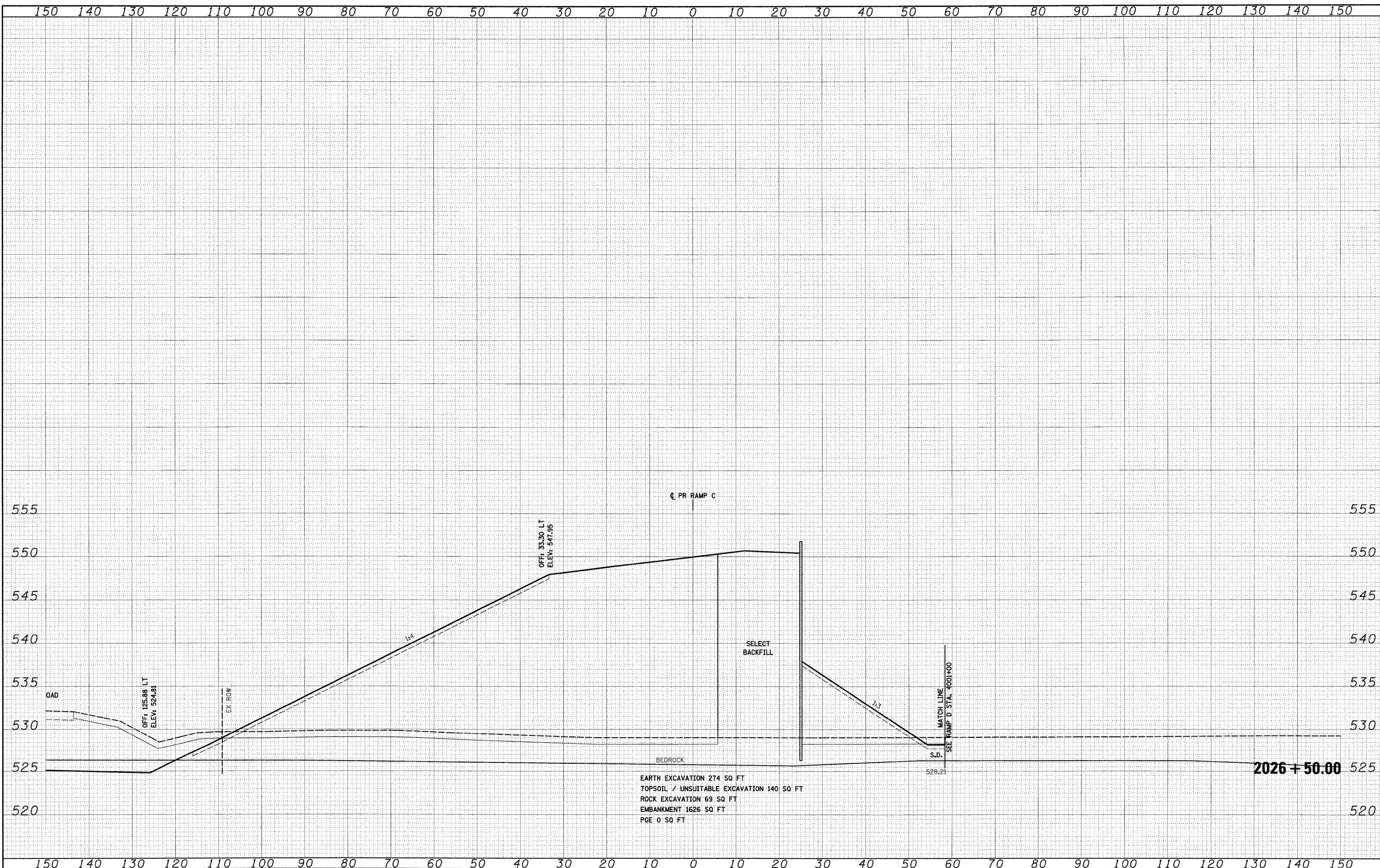
SCALE: 1"=10'H; 1"=5'V SHEET NO. 11 OF 21 SHEETS
 STA. 2025+50.00 TO STA. 2025+50.00

| | | | | |
|---|--------------|--------|--------------|-----------|
| F.A.I. RTE. | SECTION | COUNTY | TOTAL SHEETS | SHEET NO. |
| 55 | (99-1&2)AC-3 | WILL | 524 | 505 |
| CONTRACT NO. 60C31 | | | | |
| FED. ROAD DIST. NO. 1 ILLINOIS FED. AID PROJECT | | | | |

| | |
|---------------|------|
| FINAL SURVEY | DATE |
| SURVEYED | BY |
| PLOTTED | |
| NOTE BOOK | |
| AREAS | |
| AREAS CHECKED | |
| NO. | |

| | |
|-----------------|------|
| ORIGINAL SURVEY | DATE |
| SURVEYED | BY |
| PLOTTED | |
| NOTE BOOK | |
| AREAS | |
| AREAS CHECKED | |
| NO. | |

McDonough Associates Inc.
 Engineers / Architects
 100 East Randolph Street, Chicago, Illinois 60601



FILE NAME = 0160C31-SHT-XSSH106.dgn
 USER NAME = TKluegel

DESIGNED - TRK
 DRAWN - TRK
 CHECKED - DLT
 PLOT SCALE = 1:10
 PLOT DATE = 12/14/2009

REVISIED -
 REVISIED -
 REVISIED -
 REVISIED -

DATE - 12/18/09

**STATE OF ILLINOIS
 DEPARTMENT OF TRANSPORTATION**

RAMP C CROSS SECTIONS

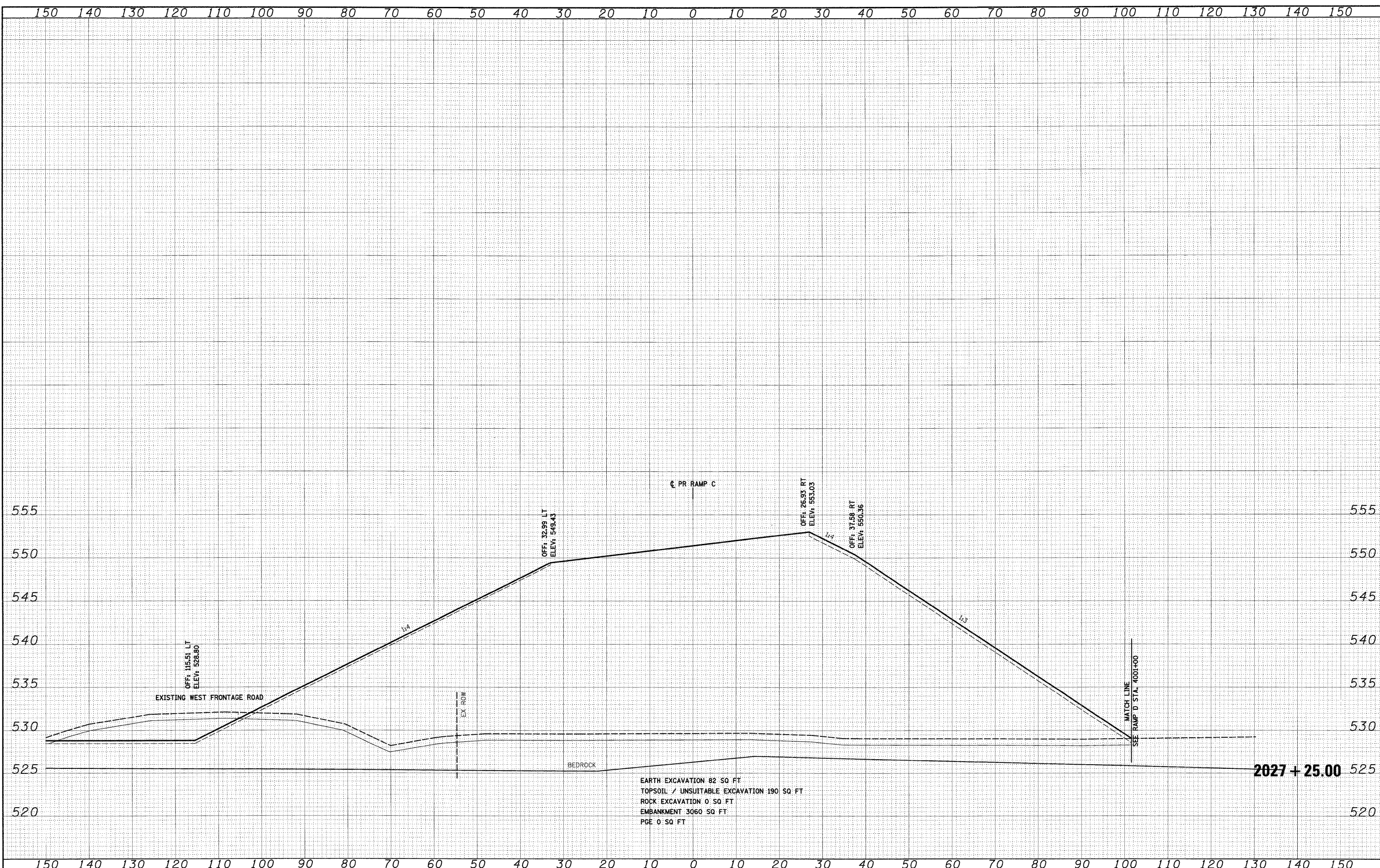
SCALE: 1"=10'H; 1"=5'V SHEET NO. 12 OF 21 SHEETS STA. 2026+50.00 TO STA. 2026+50.00

| | | | | |
|---|--------------|--------|--------------|-----------|
| F.A.I. RTE. | SECTION | COUNTY | TOTAL SHEETS | SHEET NO. |
| 55 | (99-1&2)AC-3 | WILL | 524 | 506 |
| CONTRACT NO. 60C31 | | | | |
| FED. ROAD DIST. NO. 1 ILLINOIS FED. AID PROJECT | | | | |

FINAL

| | | |
|---------------|----|------|
| FINAL SURVEY | BY | DATE |
| SURVEYED | | |
| PLOTTED | | |
| NOTE BOOK | | |
| AREAS | | |
| AREAS CHECKED | | |
| NO. | | |

| | | |
|-----------------|----|------|
| ORIGINAL SURVEY | BY | DATE |
| SURVEYED | | |
| PLOTTED | | |
| NOTE BOOK | | |
| AREAS | | |
| AREAS CHECKED | | |
| NO. | | |



FILE NAME = D:\62031-SHT-XSSH\06.dgn
 USER NAME = TK1uegl

DESIGNED - TRK
 DRAWN - TRK
 CHECKED - DLT
 DATE - 12/18/09

REVISED -
 REVISED -
 REVISED -
 REVISED -

**STATE OF ILLINOIS
 DEPARTMENT OF TRANSPORTATION**

RAMP C CROSS SECTIONS

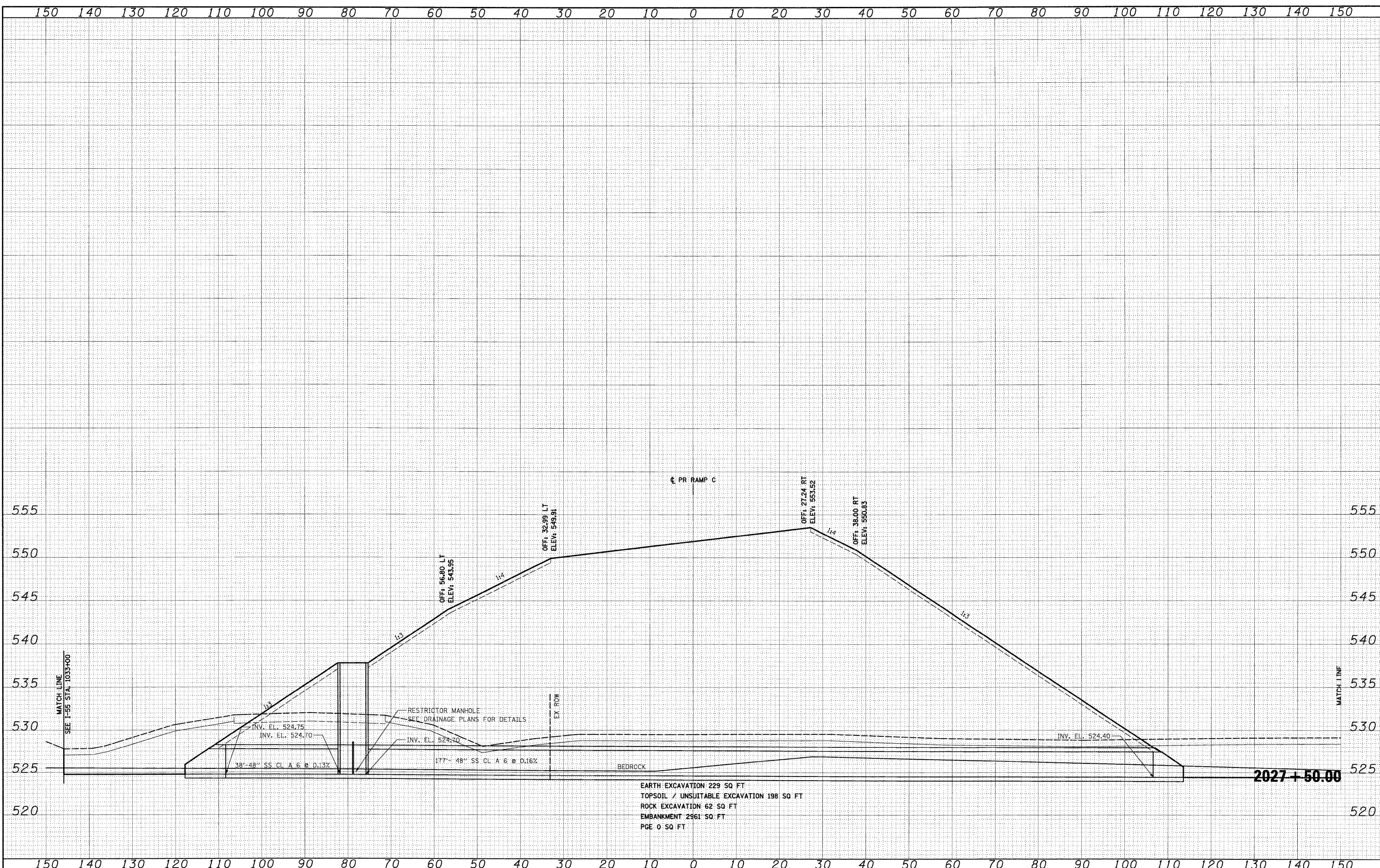
SCALE: 1"=10'¹/₄"=5'¹/₂"=5' V SHEET NO. 13 OF 21 SHEETS STA. 2027+25.00 TO STA. 2027+25.00

| F.A.I. RTE. | SECTION | COUNTY | TOTAL SHEETS | SHEET NO. |
|---|--------------|--------|--------------|-----------|
| 55 | (99-1&2)AC-3 | WILL | 524 | 507 |
| CONTRACT NO. 60C31 | | | | |
| FED. ROAD DIST. NO. 1 ILLINOIS FED. AID PROJECT | | | | |

| | |
|---------------|------|
| FINAL SURVEY | DATE |
| SURVEYED | BY |
| PLOTTED | |
| NOTE BOOK | |
| AREAS | |
| AREAS CHECKED | |
| NO. | |

| | |
|-----------------|------|
| ORIGINAL SURVEY | DATE |
| SURVEYED | BY |
| PLOTTED | |
| NOTE BOOK | |
| AREAS | |
| AREAS CHECKED | |
| NO. | |

McDonough Associates Inc.
 Engineers/Architects
 700 East Randolph Street, Chicago, Illinois 60601



EARTH EXCAVATION 229 SQ FT
 TOPSOIL / UNSUITABLE EXCAVATION 198 SQ FT
 ROCK EXCAVATION 62 SQ FT
 EMBANKMENT 2961 SQ FT
 PGE 0 SQ FT

FILE NAME = D162C31-SHT-XSSH106.dgn

USER NAME = TKluegel

DESIGNED - TRK
 DRAWN - TRK
 CHECKED - DLT
 DATE - 12/18/09

REVISED -
 REVISED -
 REVISED -
 REVISED -

**STATE OF ILLINOIS
 DEPARTMENT OF TRANSPORTATION**

RAMP C CROSS SECTIONS

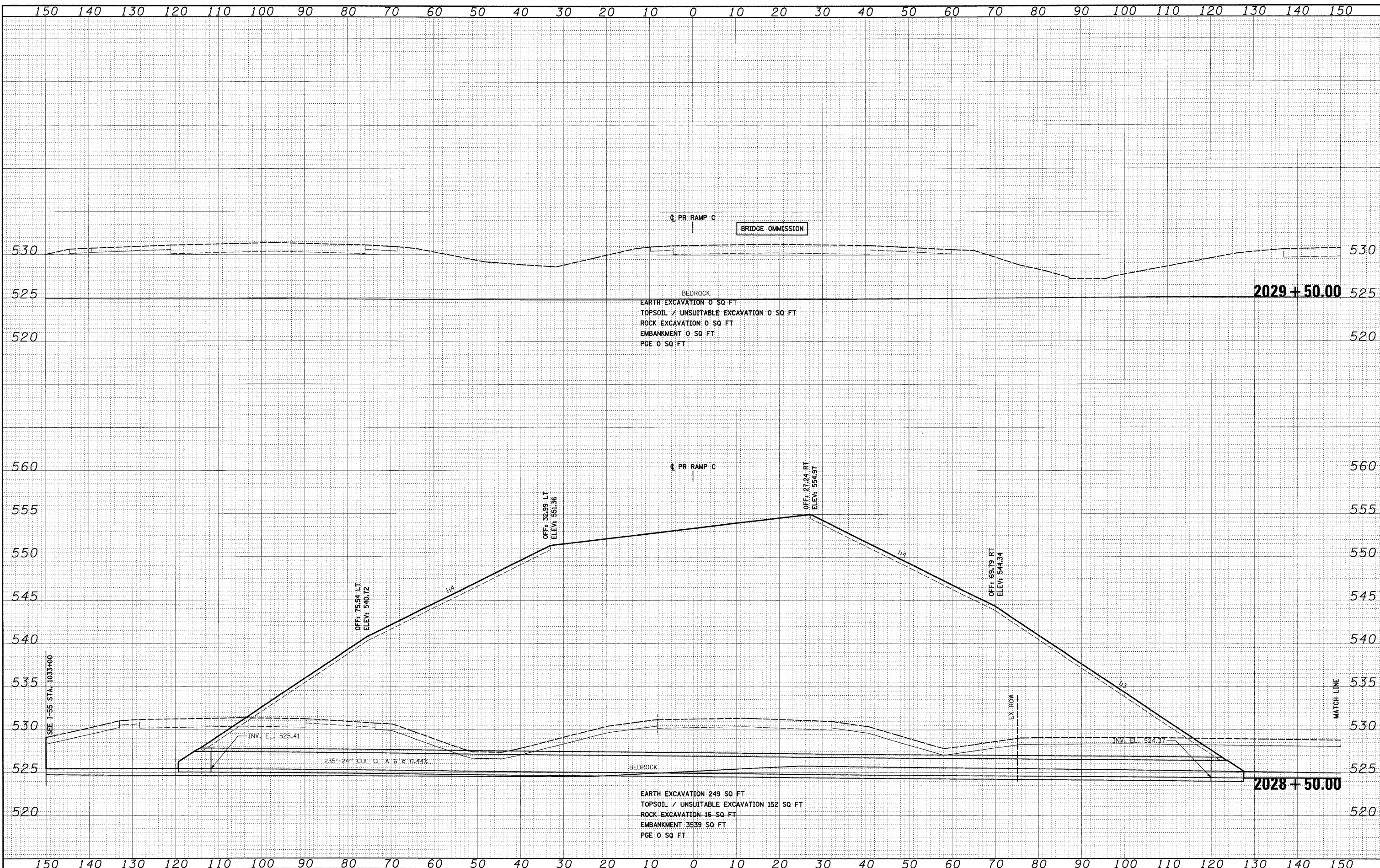
SCALE: 1"=10'H; 1"=5' V SHEET NO. 14 OF 21 SHEETS STA. 2027+50.00 TO STA. 2027+50.00

| | | | | |
|---|--------------|--------|--------------|-----------|
| F.A.I. RTE. | SECTION | COUNTY | TOTAL SHEETS | SHEET NO. |
| 55 | (99-1&2)AC-3 | WILL | 524 | 508 |
| CONTRACT NO. 60C31 | | | | |
| FED. ROAD DIST. NO. 1 ILLINOIS FED. AID PROJECT | | | | |

| | |
|---------------|--|
| DATE | |
| BY | |
| FINAL SURVEY | |
| PLOTTED | |
| NOTE BOOK | |
| AREAS CHECKED | |
| NO. | |

| | |
|-----------------|--|
| DATE | |
| BY | |
| ORIGINAL SURVEY | |
| PLOTTED | |
| NOTE BOOK | |
| AREAS CHECKED | |
| NO. | |

McDonough Associates Inc.
 Engineers/Architects
 700 East Randolph Street, Chicago, Illinois 60601



FILE NAME = D:\B2C31-SH1-XSSH106.dgn
 USER NAME = TKluegel

DESIGNED - TRK
 DRAWN - TRK
 CHECKED - DLT
 DATE - 12/18/09

REVISED -
 REVISED -
 REVISED -
 REVISED -

**STATE OF ILLINOIS
 DEPARTMENT OF TRANSPORTATION**

RAMP C CROSS SECTIONS

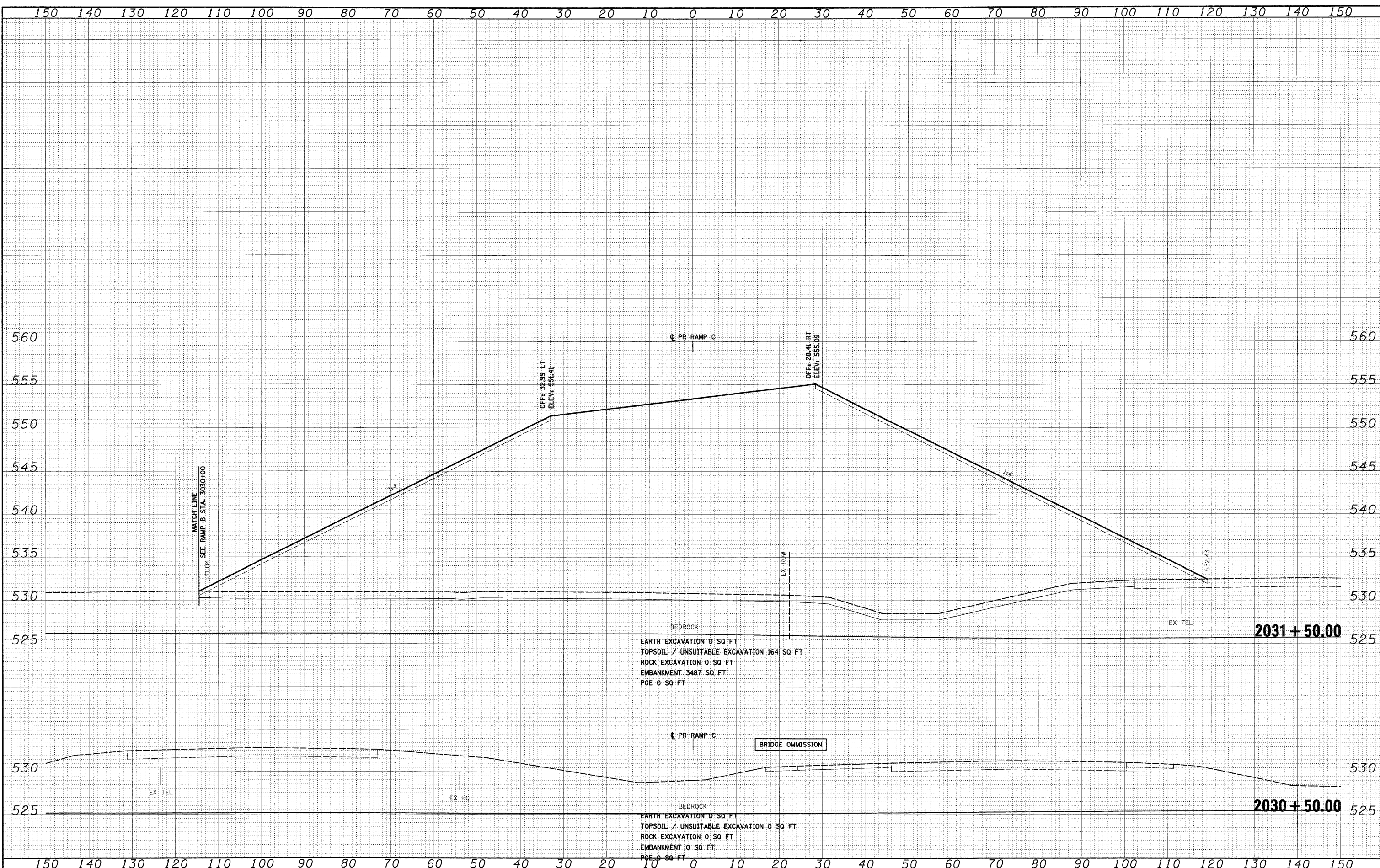
SCALE: 1"=10'H; 1"=5'V SHEET NO. 15 OF 21 SHEETS STA. 2028+50.00 TO STA. 2029+50.00

| | | | | |
|--------------------|--------------|--------|---|-----------|
| F.A.I. RTE. | SECTION | COUNTY | TOTAL SHEETS | SHEET NO. |
| 55 | (99-1&2)AC-3 | WILL | 524 | 509 |
| CONTRACT NO. 60C31 | | | FED. ROAD DIST. NO. 1 ILLINOIS FED. AID PROJECT | |

| | | | |
|-----------|----------|----|------|
| FWAL | SURVEYED | BY | DATE |
| SURVEY | PLOTTED | | |
| NOTE BOOK | AREAS | | |
| NO. | CHECKED | | |

| | | | |
|-----------|----------|----|------|
| ORIGINAL | SURVEYED | BY | DATE |
| SURVEY | PLOTTED | | |
| NOTE BOOK | AREAS | | |
| NO. | CHECKED | | |

McDonough Associates Inc.
 Engineers, Architects
 100 East Randolph Street, Chicago, Illinois 60601



FILE NAME = 0160C31-SHT-XSSH106.dgn
 USER NAME = TKLuegel

DESIGNED - TRK
 DRAWN - TRK
 CHECKED - DLT
 PLOT DATE = 12/15/2009

REVISED -
 REVISED -
 REVISED -
 REVISED -

**STATE OF ILLINOIS
 DEPARTMENT OF TRANSPORTATION**

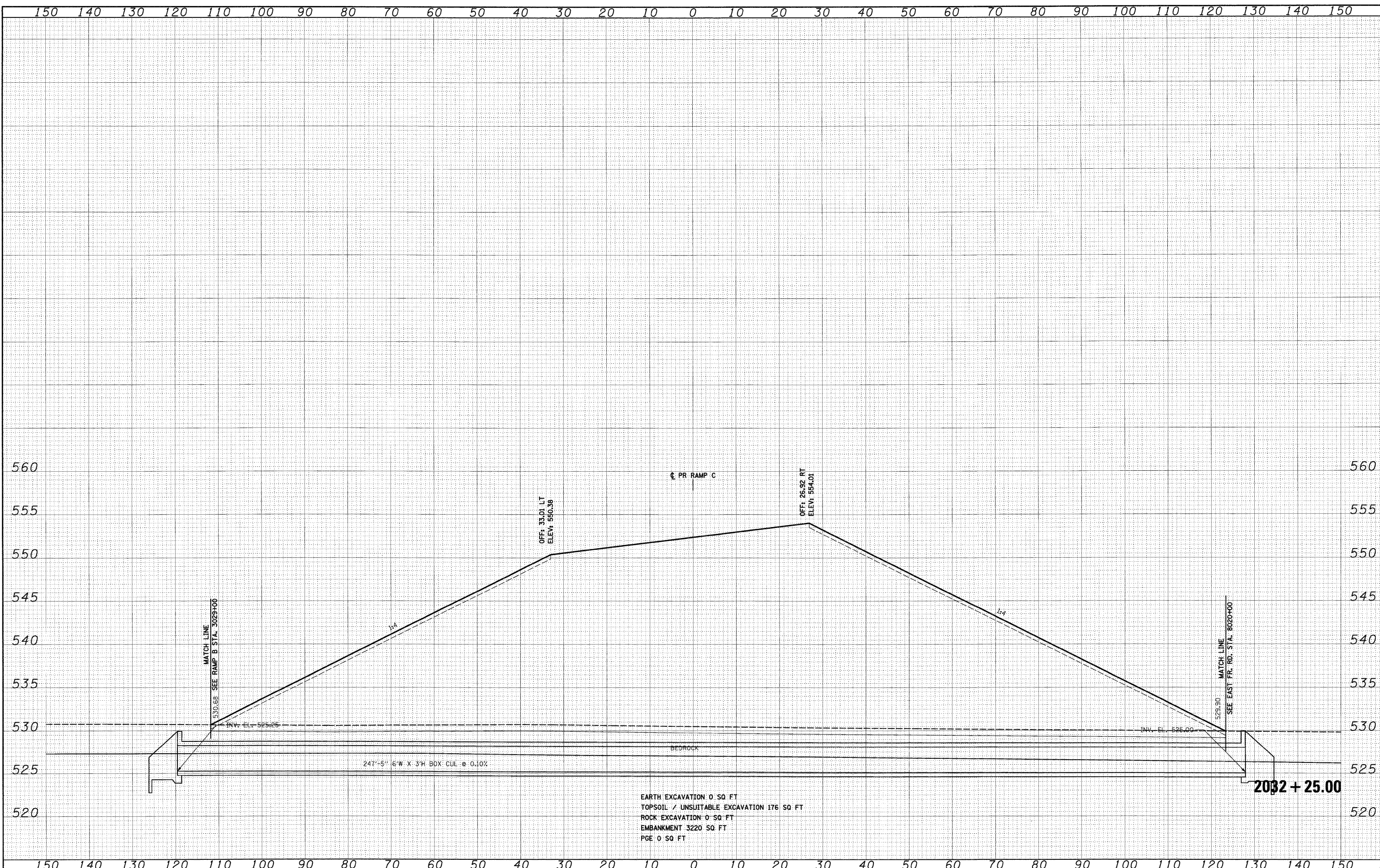
RAMP C CROSS SECTIONS

SCALE: 1"=10'H; 1"=5'V SHEET NO. 16 OF 21 SHEETS STA. 2030+50.00 TO STA. 2031+50.00

| | | | | |
|---|--------------|--------|--------------------|---------|
| F.A.1 | SECTION | COUNTY | TOTAL | SHEET |
| RTE. 55 | (99-1&2)AC-3 | WILL | SHEETS 524 | NO. 510 |
| | | | CONTRACT NO. 60C31 | |
| FED. ROAD DIST. NO. 1 ILLINOIS FED. AID PROJECT | | | | |

| | |
|---------------|------|
| FINAL SURVEY | DATE |
| SURVEYED | BY |
| PLOTTED | |
| NOTE BOOK | |
| AREAS CHECKED | |
| NO. | |

| | |
|-----------------|------|
| ORIGINAL SURVEY | DATE |
| SURVEYED | BY |
| PLOTTED | |
| NOTE BOOK | |
| AREAS CHECKED | |
| NO. | |



EARTH EXCAVATION 0 SQ FT
TOPSOIL / UNSUITABLE EXCAVATION 176 SQ FT
ROCK EXCAVATION 0 SQ FT
EMBANKMENT 3220 SQ FT
PGE 0 SQ FT

FILE NAME = D:\160C31-SHT-XSHT06.dgn
USER NAME = TKLuegel

DESIGNED - TRK
DRAWN - TRK
CHECKED - DLT
PLOT DATE = 12/14/2009

REVISED -
REVISED -
REVISED -
REVISED -

STATE OF ILLINOIS
DEPARTMENT OF TRANSPORTATION

RAMP C CROSS SECTIONS

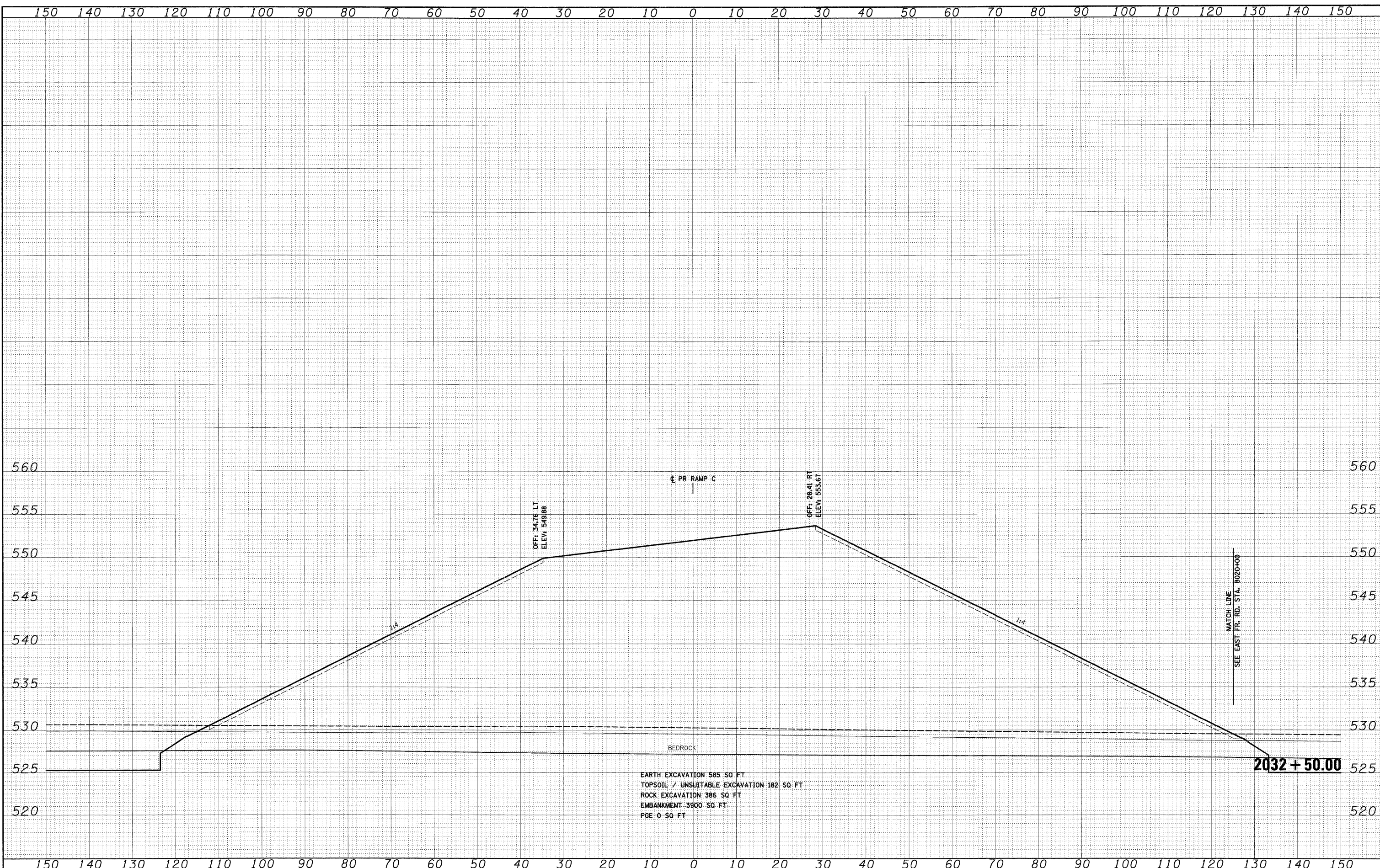
SCALE: 1"=10'H; 1"=5'V SHEET NO. 17 OF 21 SHEETS STA. 2032+25.00 TO STA. 2032+25.00

| | | | | |
|---|--------------|--------|--------------|-----------|
| F.A.I. RTE. | SECTION | COUNTY | TOTAL SHEETS | SHEET NO. |
| 55 | (99-1&2)AC-3 | WILL | 524 | 511 |
| CONTRACT NO. 60C31 | | | | |
| FED. ROAD DIST. NO. 1 ILLINOIS FED. AID PROJECT | | | | |

| | | |
|---------------|----|------|
| FINAL SURVEY | BY | DATE |
| PLOTTED | | |
| NOTE BOOK | | |
| AREAS CHECKED | | |
| NO. | | |

| | | |
|-----------------|----|------|
| ORIGINAL SURVEY | BY | DATE |
| PLOTTED | | |
| NOTE BOOK | | |
| AREAS CHECKED | | |
| NO. | | |

McDonough Associates Inc.
 Engineers / Architects
 79 East Randolph Street, Chicago, Illinois 60601



FILE NAME = D:\162C31-SHT-XSSH06.dgn
 USER NAME = TKluegel

DESIGNED - TRK
 DRAWN - TRK
 CHECKED - DLT
 DATE - 12/18/09

REVISED -
 REVISED -
 REVISED -
 REVISED -

**STATE OF ILLINOIS
 DEPARTMENT OF TRANSPORTATION**

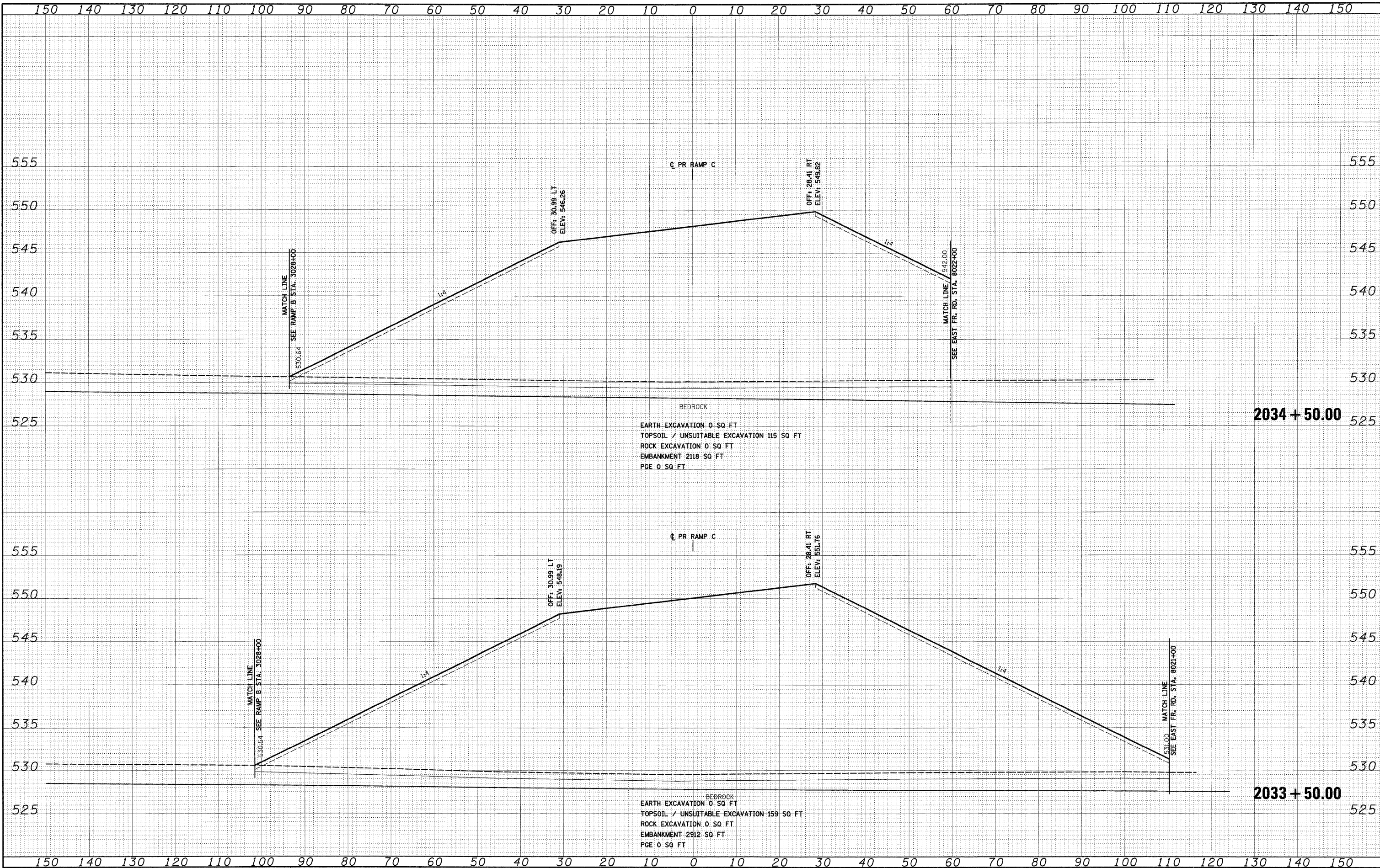
RAMP C CROSS SECTIONS

SCALE: 1"=10'H; 1"=5'V SHEET NO. 18 OF 21 SHEETS STA. 2032+50.00 TO STA. 2032+50.00

| | | | | |
|---|--------------|--------|--------------|-----------|
| F.A.I. RTE. | SECTION | COUNTY | TOTAL SHEETS | SHEET NO. |
| 55 | (99-1&2)AC-3 | WILL | 524 | 512 |
| CONTRACT NO. 60C31 | | | | |
| FED. ROAD DIST. NO. 1 ILLINOIS FED. AID PROJECT | | | | |

| | |
|---------------|------|
| FINAL SURVEY | DATE |
| PLANNED | |
| NOTE BOOK | |
| AREAS CHECKED | |
| NO. | |

| | |
|-----------------|------|
| ORIGINAL SURVEY | DATE |
| PLANNED | |
| NOTE BOOK | |
| AREAS CHECKED | |
| NO. | |



BEDROCK

EARTH EXCAVATION 0 SQ FT
 TOPSOIL / UNSUITABLE EXCAVATION 115 SQ FT
 ROCK EXCAVATION 0 SQ FT
 EMBANKMENT 2118 SQ FT
 PGE 0 SQ FT

BEDROCK

EARTH EXCAVATION 0 SQ FT
 TOPSOIL / UNSUITABLE EXCAVATION 159 SQ FT
 ROCK EXCAVATION 0 SQ FT
 EMBANKMENT 2912 SQ FT
 PGE 0 SQ FT

FILE NAME = D:\162C31-SHT-XSSH106.dgn

USER NAME = TKluergal

DESIGNED - TRK
 DRAWN - TRK
 CHECKED - DLT
 DATE - 12/18/09

REVISIONS

| | |
|-----------|--|
| REVISIONS | |
| REVISIONS | |
| REVISIONS | |
| REVISIONS | |

STATE OF ILLINOIS
 DEPARTMENT OF TRANSPORTATION

RAMP C CROSS SECTIONS

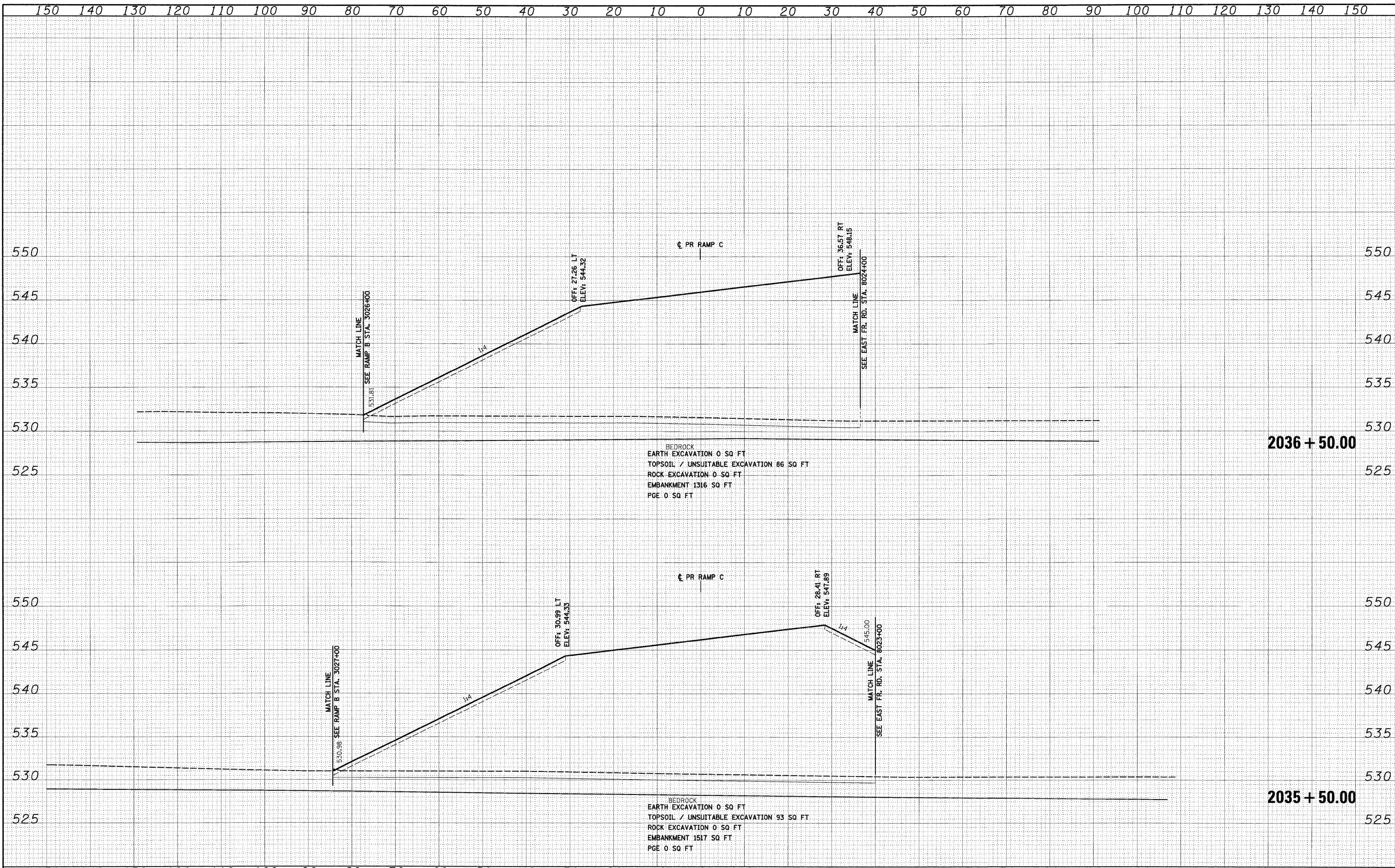
SCALE: 1"=10'H; 1"=5'V SHEET NO. 19 OF 21 SHEETS STA. 2033+50.00 TO STA. 2034+50.00

| F.A.T. RTE. | SECTION | COUNTY | TOTAL SHEETS | SHEET NO. |
|---|--------------|--------|--------------|-----------|
| 55 | (99-1&2)AC-3 | WILL | 524 | 513 |
| CONTRACT NO. 60C31 | | | | |
| FED. ROAD DIST. NO. 1 ILLINOIS FED. AID PROJECT | | | | |

| | | |
|--------------|----|------|
| FINAL SURVEY | BY | DATE |
| SURVEYED | | |
| PLOTTED | | |
| NOTE BOOK | | |
| AREAS | | |
| CHECKED | | |
| NO. | | |

| | | |
|-----------------|----|------|
| ORIGINAL SURVEY | BY | DATE |
| SURVEYED | | |
| PLOTTED | | |
| NOTE BOOK | | |
| AREAS | | |
| CHECKED | | |
| NO. | | |

McDonough Associates Inc.
 Engineers / Architects
 20 East Randolph Street, Chicago, Illinois 60601

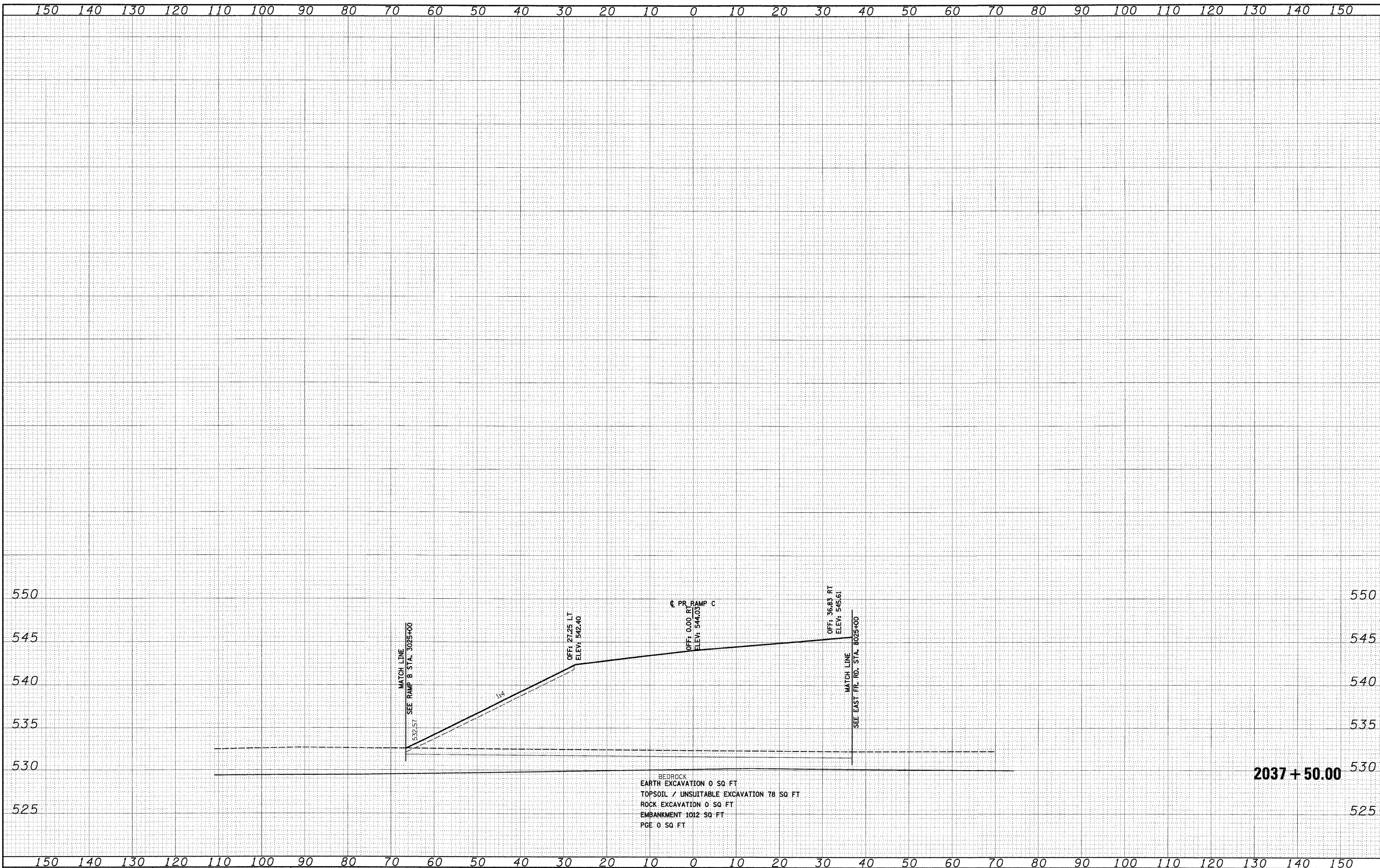


| | | | | | | | | | | |
|--------------------------------------|---------------------|----------------|---|---|---|----------------|----------------------|-------------|------------------|---------------|
| FILE NAME = D:\60C31-SHT-XSSH106.dgn | USER NAME = TKlueng | DESIGNED - TRK | REVISED - | STATE OF ILLINOIS DEPARTMENT OF TRANSPORTATION | RAMP C CROSS SECTIONS SCALE: 1"=10'H; 1"=5'V SHEET NO. 20 OF 21 SHEETS STA. 2035+50.00 TO STA. 2036+50.00 | F.A.T. RTE. 55 | SECTION (99-1&2)AC-3 | COUNTY WILL | TOTAL SHEETS 524 | SHEET NO. 514 |
| PLOT SCALE = 1:10 | CHECKED - DLT | REVISED - | CONTRACT NO. 60C31 | | | | | | | |
| PLOT DATE = 12/14/2009 | DATE - 12/18/09 | REVISED - | FED. ROAD DIST. NO. 1 ILLINOIS FED. AID PROJECT | | | | | | | |
| | | | | | | | | | | |

| | | | |
|--------------|---------------|----|------|
| FINAL SURVEY | SURVEYED | BY | DATE |
| NOTE BOOK | PLOTTED | | |
| NO. | AREAS CHECKED | | |

| | | | |
|-----------------|---------------|----|------|
| ORIGINAL SURVEY | SURVEYED | BY | DATE |
| NOTE BOOK | PLOTTED | | |
| NO. | AREAS CHECKED | | |

McDonough Associates Inc.
 Engineers/Architects
 100 East Randolph Street, Chicago, Illinois 60601



FILE NAME = D:\62C31-SHT-XSSH06.dgn
 USER NAME = TK.Legal

DESIGNED - TRK
 DRAWN - TRK
 CHECKED - DLT
 DATE - 12/18/09

REVISED -
 REVISED -
 REVISED -
 REVISED -

**STATE OF ILLINOIS
 DEPARTMENT OF TRANSPORTATION**

RAMP C CROSS SECTIONS

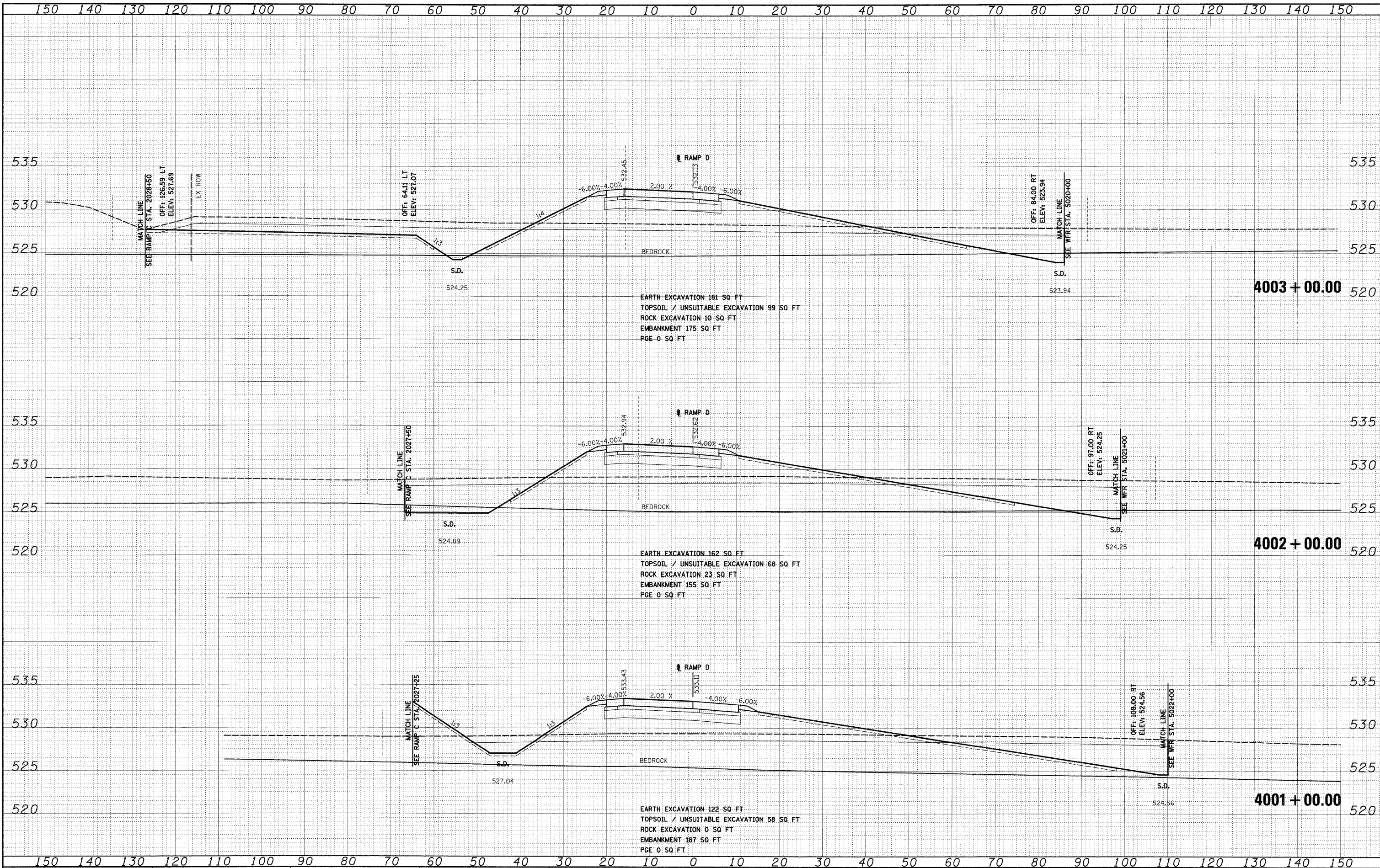

SCALE: 1"=10'H; 1"=5'V SHEET NO. 21 OF 21 SHEETS STA. 2037+50.00 TO STA. 2037+50.00

| F.A.I. RTE. | SECTION | COUNTY | TOTAL SHEETS | SHEET NO. |
|--------------------|--------------|--------|--------------|-----------|
| 55 | (99-1&2)AC-3 | WILL | 524 | 515 |
| CONTRACT NO. 60C31 | | | | |

FED. ROAD DIST. NO. 1 ILLINOIS FED. AID PROJECT

| | |
|---------------|--|
| DATE | |
| BY | |
| FINAL SURVEY | |
| PLOTTED | |
| NOTE DATE | |
| AREAS CHECKED | |
| NO. | |

| | |
|-----------------|--|
| DATE | |
| BY | |
| ORIGINAL SURVEY | |
| PLOTTED | |
| NOTE DATE | |
| AREAS CHECKED | |
| NO. | |



| | |
|-------------|---------------------------|
| FILE NAME = | D:\169C31-SHT-X55HT07.dgn |
| USER NAME = | TKluemel |
| DESIGNED - | TRK |
| DRAWN - | TRK |
| CHECKED - | DLT |
| DATE - | 12/18/09 |
| REVISIONS | |
| REVISED - | |
| REVISED - | |
| REVISED - | |

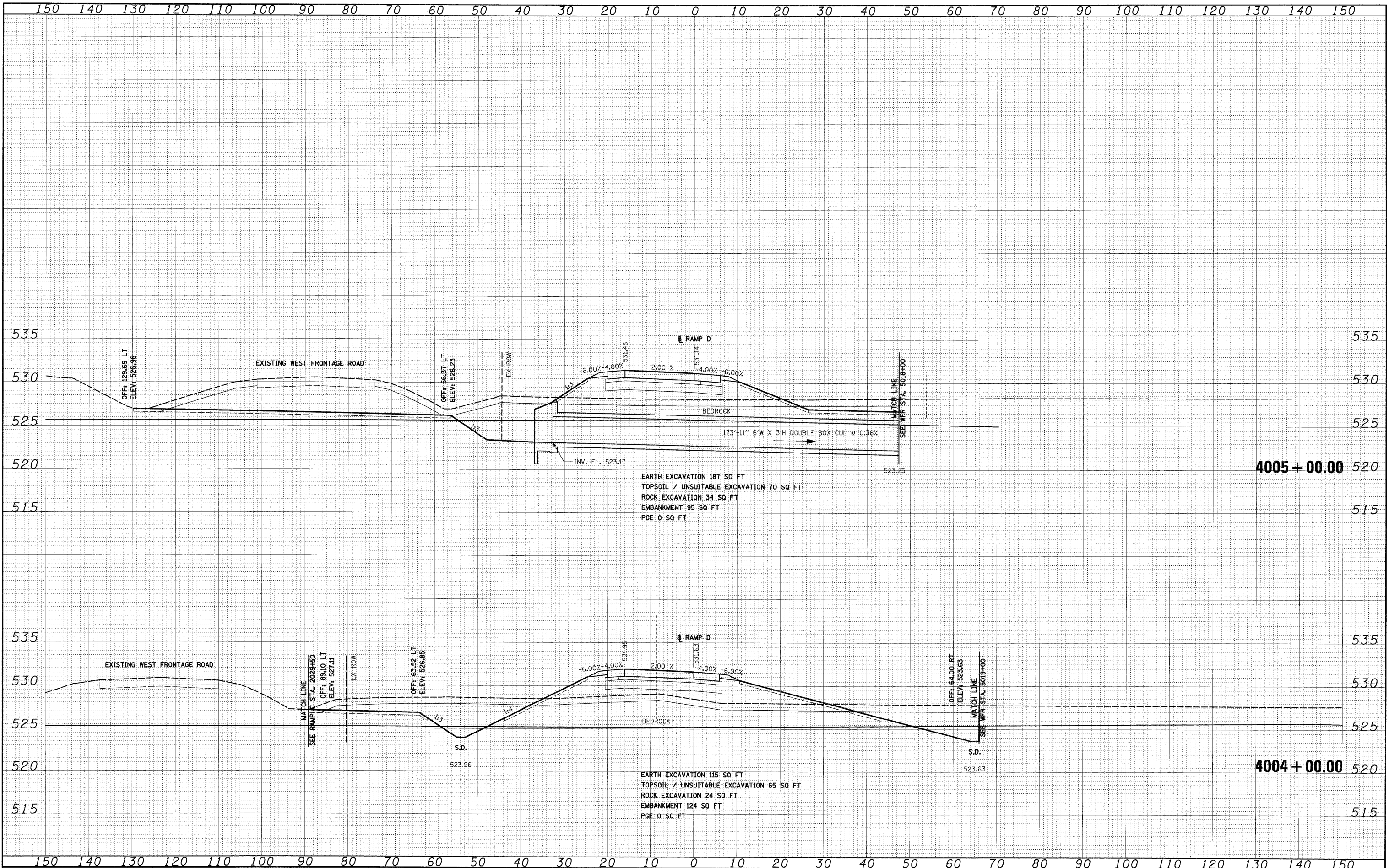
| | |
|------------------------------------|------------------------------|
| STATE OF ILLINOIS | DEPARTMENT OF TRANSPORTATION |
| RAMP D CROSS SECTIONS | |
| SCALE: 1"=10'H; 1"=5'V | SHEET NO. 1 OF 4 SHEETS |
| STA. 4001+00.00 TO STA. 4003+00.00 | |

| | | | | |
|---|--------------|--------|--------------|-----------|
| F.A.T. RTE. | SECTION | COUNTY | TOTAL SHEETS | SHEET NO. |
| 55 | (99-1&2)AC-3 | WILL | 524 | 516 |
| CONTRACT NO. 60C31 | | | | |
| FED. ROAD DIST. NO. 1 ILLINOIS FED. AID PROJECT | | | | |

FINAL

| | |
|---------------|------|
| BY | DATE |
| SURVEYED | |
| PLOTTED | |
| NOTE BOOK | |
| AREAS CHECKED | |
| NO. | |

| | |
|---------------|------|
| BY | DATE |
| SURVEYED | |
| PLOTTED | |
| NOTE BOOK | |
| AREAS CHECKED | |
| NO. | |



FILE NAME = D:\160C31-SHT-XSSH107.dgn
 USER NAME = TKJuegel
 DESIGNED - TRK
 DRAWN - TRK
 CHECKED - DLT
 DATE - 12/18/09

| | |
|-------|---|
| REVIS | - |
| REVIS | - |
| REVIS | - |
| REVIS | - |

**STATE OF ILLINOIS
DEPARTMENT OF TRANSPORTATION**

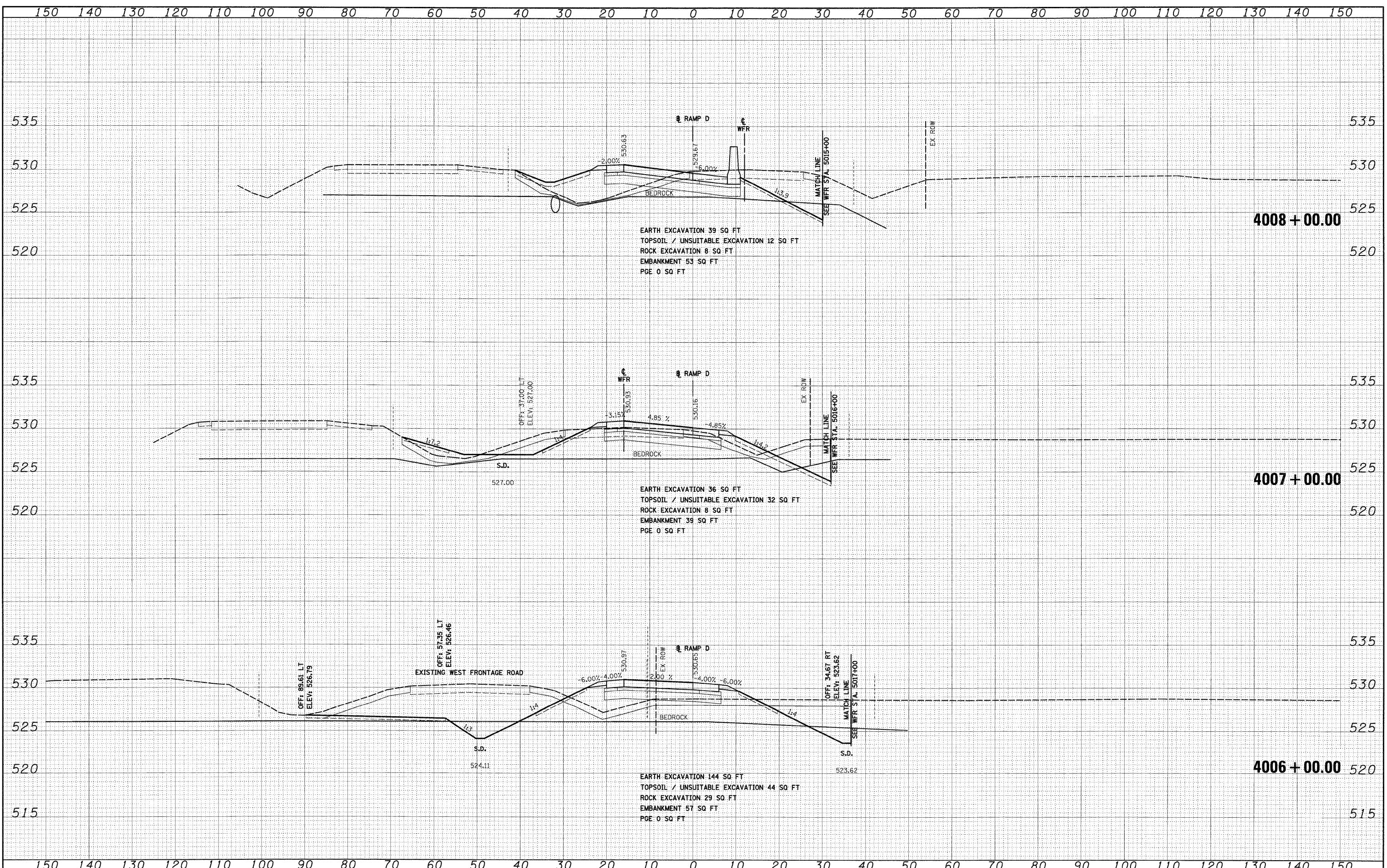
RAMP D CROSS SECTIONS
 SCALE: 1"=10'H; 1"=5'V SHEET NO. 2 OF 4 SHEETS | STA. 4004+00.00 TO STA. 4005+00.00
 FED. ROAD DIST. NO. 1 ILLINOIS FED. AID PROJECT

| | | | | |
|-----------|--------------|--------|--------------------|-----------|
| F.A. RTE. | SECTION | COUNTY | TOTAL SHEETS | SHEET NO. |
| 55 | (99-1&2)AC-3 | WILL | 524 | 517 |
| | | | CONTRACT NO. 60C31 | |

FINAL

| | |
|---------------|--|
| DATE | |
| BY | |
| FINAL SURVEY | |
| SURVEYED | |
| PLOTTED | |
| NOTE BOOK | |
| AREAS CHECKED | |
| NO. | |

| | |
|-----------------|--|
| DATE | |
| BY | |
| ORIGINAL SURVEY | |
| SURVEYED | |
| PLOTTED | |
| NOTE BOOK | |
| AREAS CHECKED | |
| NO. | |



FILE NAME = D:\60C31-SHT-XSSH27.dgn
 USER NAME = TKLuegel
 PLOT SCALE = 1:100
 PLOT DATE = 12/11/2009

| | |
|-----------------|-----------|
| DESIGNED - TRK | REVISED - |
| DRAWN - TRK | REVISED - |
| CHECKED - DLT | REVISED - |
| DATE - 12/18/09 | REVISED - |

**STATE OF ILLINOIS
DEPARTMENT OF TRANSPORTATION**

RAMP D CROSS SECTIONS

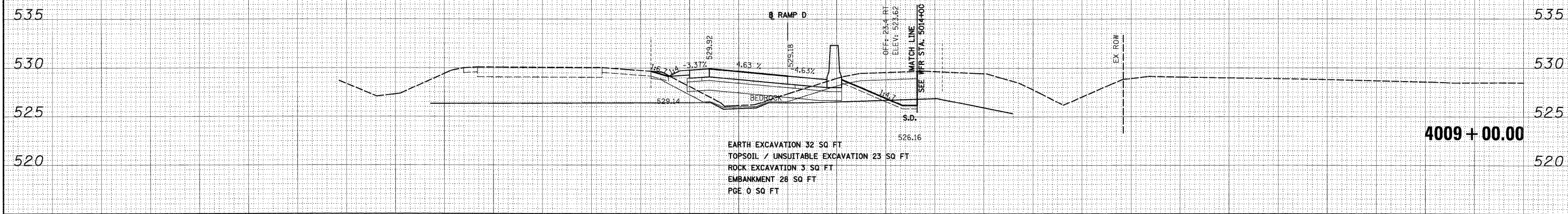
SCALE: 1"=10'H; 1/4"=5'V SHEET NO. 3 OF 4 SHEETS STA. 4006+00.00 TO STA. 4008+00.00

| | | | | |
|---|----------------------|-------------|------------------|---------------|
| F.A.I. RTE. 55 | SECTION (99-1&2)AC-3 | COUNTY WILL | TOTAL SHEETS 524 | SHEET NO. 518 |
| CONTRACT NO. 60C31 | | | | |
| FED. ROAD DIST. NO. 1 ILLINOIS FED. AID PROJECT | | | | |

150 140 130 120 110 100 90 80 70 60 50 40 30 20 10 0 10 20 30 40 50 60 70 80 90 100 110 120 130 140 150

| | |
|---------------|------|
| FINAL SURVEY | DATE |
| SURVEYED | BY |
| PLOTTED | |
| NOTE BOOK | |
| AREAS | |
| AREAS CHECKED | |
| NO. | |

| | |
|-----------------|------|
| ORIGINAL SURVEY | DATE |
| SURVEYED | BY |
| PLOTTED | |
| NOTE BOOK | |
| AREAS | |
| AREAS CHECKED | |
| NO. | |



McDonough Associates Inc.
 Engineers / Architects
 150 East Randolph Street, Chicago, Illinois 60601

| | |
|-------------|--------------------------|
| FILE NAME = | D:\60C31-SHT-XSSH107.dgn |
| USER NAME = | TK1uegel |
| DESIGNED - | TRK |
| DRAWN - | TRK |
| CHECKED - | DLT |
| DATE - | 12/18/09 |
| REVISIONS | |
| REVISED - | |
| REVISED - | |
| REVISED - | |

**STATE OF ILLINOIS
 DEPARTMENT OF TRANSPORTATION**

RAMP D CROSS SECTIONS

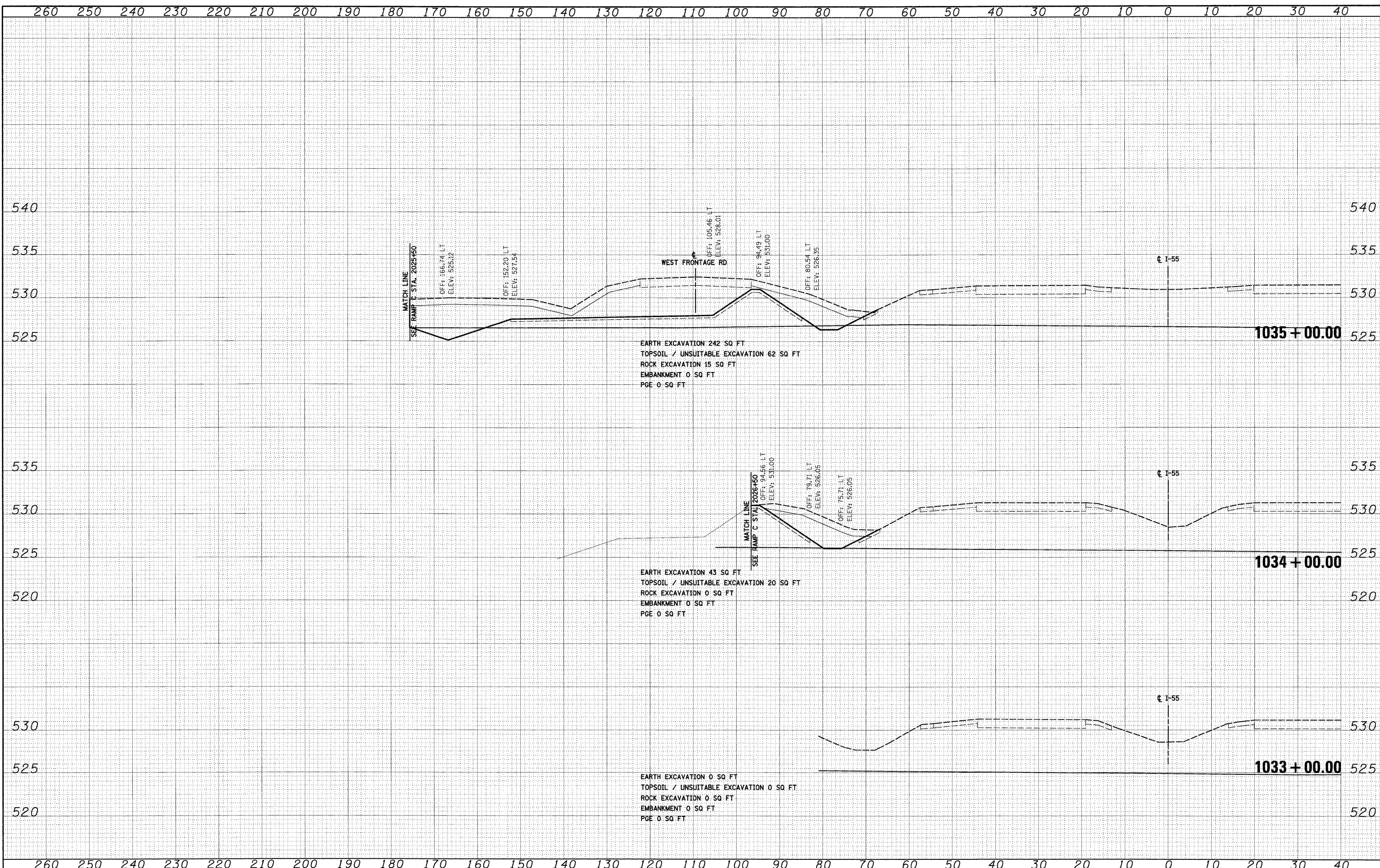
SCALE: 1"=10'H; 1"=5'V SHEET NO. 4 OF 4 SHEETS STA. 4009+00.00 TO STA. 4009+00.00

| | | | | |
|--------------------|--------------|--------|---------------------------|-----------|
| F.A.1 | SECTION | COUNTY | TOTAL SHEETS | SHEET NO. |
| 55 | (99-1&2)AC-3 | WILL | 524 | 519 |
| CONTRACT NO. 60C31 | | | ILLINOIS FED. AID PROJECT | |

FINAL

| | | | |
|-----------|----------|----|------|
| FINAL | SURVEYED | BY | DATE |
| SURVEY | FLOTTED | | |
| NOTE BOOK | NO. DATE | | |
| AREAS | CHECKED | | |
| AREAS | CHECKED | | |

| | | | |
|-----------|----------|----|------|
| OPTIONAL | SURVEYED | BY | DATE |
| SURVEY | FLOTTED | | |
| NOTE BOOK | NO. DATE | | |
| AREAS | CHECKED | | |
| AREAS | CHECKED | | |



FILE NAME = D:\168C31-SHT-XSSH108.dgn
USER NAME = TKluemel

| | | | | |
|----------|---|----------|---------|---|
| DESIGNED | - | TRK | REVISED | - |
| DRAWN | - | TRK | REVISED | - |
| CHECKED | - | DLT | REVISED | - |
| DATE | - | 12/18/09 | REVISED | - |

**STATE OF ILLINOIS
DEPARTMENT OF TRANSPORTATION**

I-55 CROSS SECTIONS

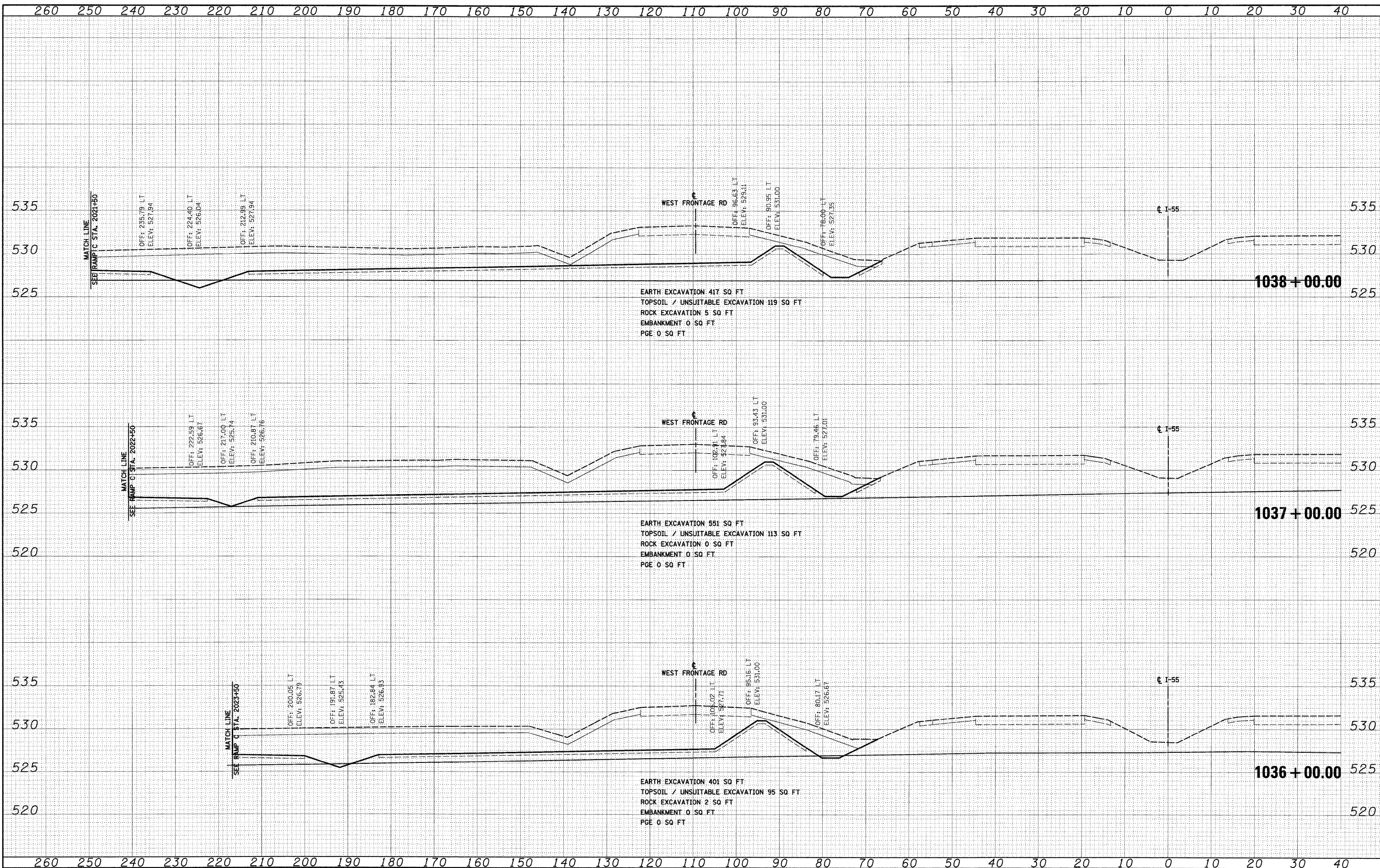
SCALE: 1"=10'H; 1"=5'V SHEET NO. 1 OF 5 SHEETS STA. 1033+00.00 TO STA. 1035+00.00

| | | | | |
|---|--------------|--------|--------------|-----------|
| F.A.I. RTE. | SECTION | COUNTY | TOTAL SHEETS | SHEET NO. |
| 55 | (99-1&2)AC-3 | WILL | 524 | 520 |
| CONTRACT NO. 60C31 | | | | |
| FED. ROAD DIST. NO. 1 ILLINOIS FED. AID PROJECT | | | | |

| | | |
|---------------|----|------|
| FINAL SURVEY | BY | DATE |
| PLOTTED | | |
| NOTE BOOK | | |
| AREAS CHECKED | | |
| NO. | | |

| | | |
|-----------------|----|------|
| ORIGINAL SURVEY | BY | DATE |
| PLOTTED | | |
| NOTE BOOK | | |
| AREAS CHECKED | | |
| NO. | | |

McDonough Associates Inc.
 Engineers/Architects
 100 East Randolph Street, Chicago, Illinois 60601



FILE NAME = D:\162C\31-SHT-XSSH108.dgn
 USER NAME = TK...regal

| | |
|-----------------|-----------|
| DESIGNED - TRK | REVISED - |
| DRAWN - TRK | REVISED - |
| CHECKED - DLT | REVISED - |
| DATE - 12/18/09 | REVISED - |

| |
|-------------------------|
| PLLOT SCALE = 1:100 |
| PLLOT DATE = 12/11/2009 |

**STATE OF ILLINOIS
 DEPARTMENT OF TRANSPORTATION**

I-55 CROSS SECTIONS

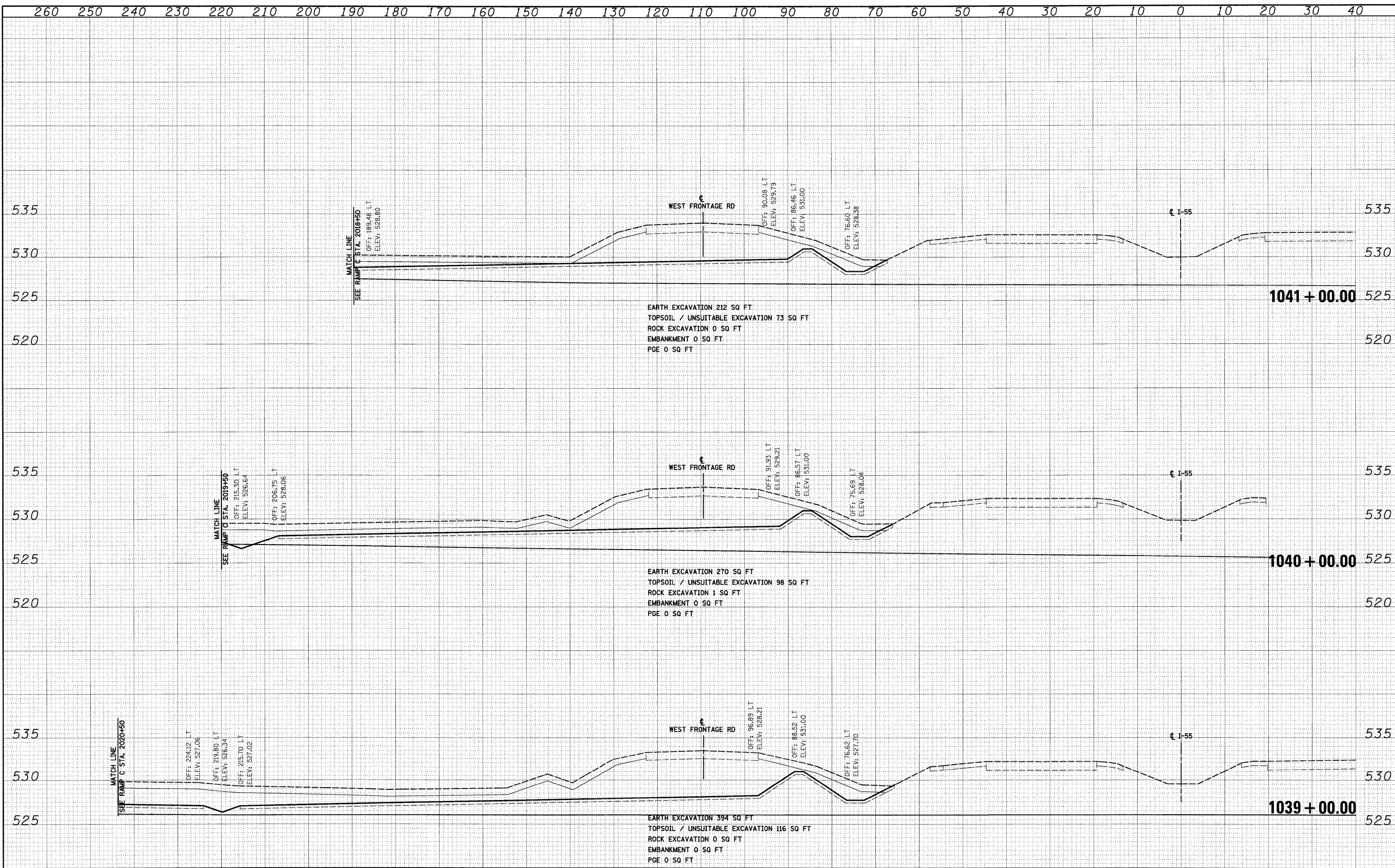
SCALE: 1"=10'H; 1"=5'V SHEET NO. 2 OF 5 SHEETS STA. 1036+00.00 TO STA. 1038+00.00

| | | | | |
|--------------------|----------------------|-------------|---------------------------|---------------|
| F.A.I. RTE. 55 | SECTION (99-1&2)AC-3 | COUNTY WILL | TOTAL SHEETS 524 | SHEET NO. 521 |
| CONTRACT NO. 60C31 | | | ILLINOIS FED. AID PROJECT | |

FINAL

| | |
|---------------|------|
| FINAL SURVEY | DATE |
| PLOTTED | |
| NOTE BOOK | |
| AREAS CHECKED | |
| NO. | |

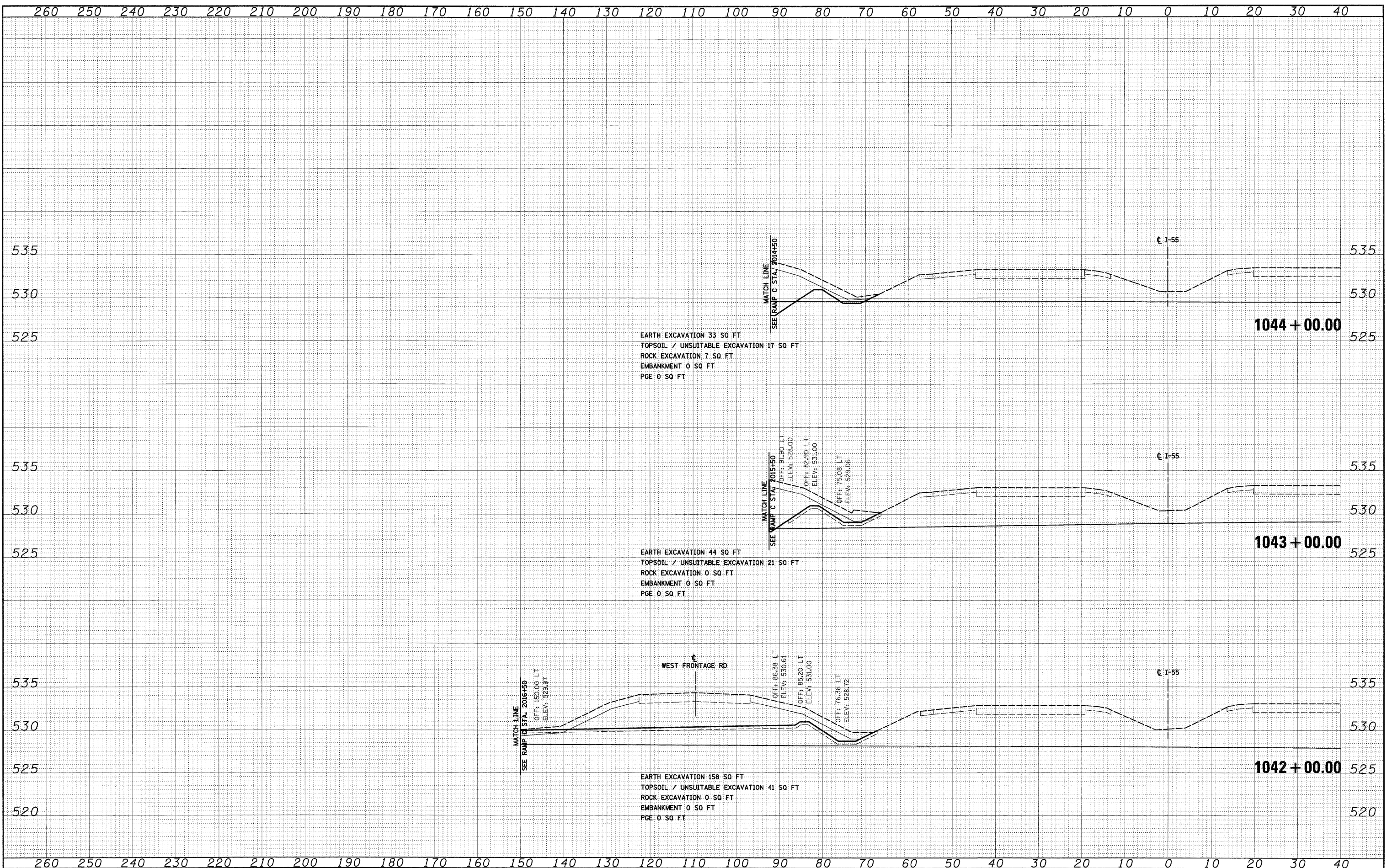
| | |
|-----------------|------|
| ORIGINAL SURVEY | DATE |
| PLOTTED | |
| NOTE BOOK | |
| AREAS CHECKED | |
| NO. | |



| | | | | | | | | | | |
|---------------------------------------|------------------------|-----------------|-----------|---|---|---|----------------------|-------------|------------------|---------------|
| FILE NAME = 0:60C31-SHT-XSSHT08.dgn | USER NAME = TKluegel | DESIGNED - TRK | REVISED - | STATE OF ILLINOIS DEPARTMENT OF TRANSPORTATION | I-55 CROSS SECTIONS SCALE: 1"=10'H; 1"=5'V SHEET NO. 3 OF 5 SHEETS STA. 1039+00.00 TO STA. 1041+00.00 | F.A.I. RTE. 55 | SECTION (99-1&2)AC-3 | COUNTY WILL | TOTAL SHEETS 524 | SHEET NO. 522 |
| | PLOT SCALE = 1:10 | CHECKED - DLT | REVISED - | | | CONTRACT NO. 60C31 | | | | |
| | PLOT DATE = 12/11/2009 | DATE - 12/18/09 | REVISED - | | | FED. ROAD DIST. NO. 1 ILLINOIS FED. AID PROJECT | | | | |
| ILLINOIS DEPARTMENT OF TRANSPORTATION | | | | | | | | | | |

| | |
|--------------|--|
| DATE | |
| BY | |
| FINAL SURVEY | |
| PLOTTED | |
| NOTE BOOK | |
| AREAS | |
| CHECKED | |
| NO. | |

| | |
|-----------------|--|
| DATE | |
| BY | |
| ORIGINAL SURVEY | |
| PLOTTED | |
| NOTE BOOK | |
| AREAS | |
| CHECKED | |
| NO. | |



FILE NAME = D:\62\31-SHT-XSSH108.dgn
 USER NAME = tkluigel

| | | | | |
|----------|---|----------|---------|---|
| DESIGNED | - | TRK | REVISED | - |
| DRAWN | - | TRK | REVISED | - |
| CHECKED | - | DLT | REVISED | - |
| DATE | - | 12/18/09 | REVISED | - |

| | | |
|-------------|---|------------|
| PLLOT SCALE | = | 1:10 |
| PLLOT DATE | = | 12/11/2009 |

**STATE OF ILLINOIS
DEPARTMENT OF TRANSPORTATION**

I-55 CROSS SECTIONS

SCALE: 1"=10'H; 1"=5'V SHEET NO. 4 OF 5 SHEETS STA. 1042+00.00 TO STA. 1044+00.00

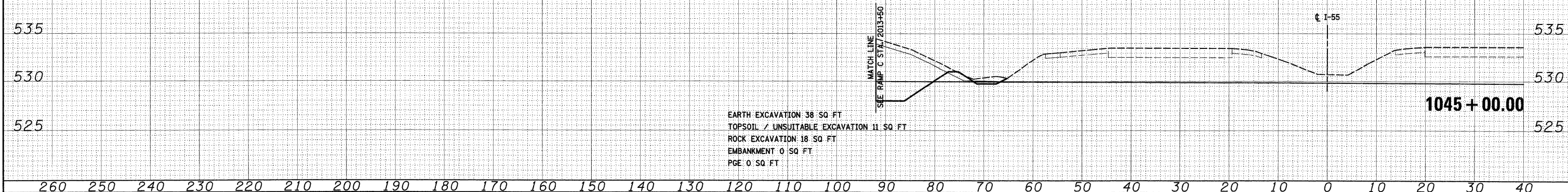
| | | | | |
|---|--------------|--------|--------------|-----------|
| F.A.I. RTE. | SECTION | COUNTY | TOTAL SHEETS | SHEET NO. |
| 55 | (99-1&2)AC-3 | WILL | 524 | 523 |
| CONTRACT NO. 60C31 | | | | |
| FED. ROAD DIST. NO. 1 ILLINOIS FED. AID PROJECT | | | | |

260 250 240 230 220 210 200 190 180 170 160 150 140 130 120 110 100 90 80 70 60 50 40 30 20 10 0 10 20 30 40

| | |
|---------------|------|
| FINAL SURVEY | NO. |
| SURVEYED | DATE |
| PLOTTED | BY |
| NOTE BOOK | |
| AREAS CHECKED | |

| | |
|-----------------|------|
| ORIGINAL SURVEY | NO. |
| SURVEYED | DATE |
| PLOTTED | BY |
| NOTE BOOK | |
| AREAS CHECKED | |

McDonough Associates Inc.
 Engineers/Architects
 100 East Randolph Street, Chicago, Illinois 60601



EARTH EXCAVATION 38 SQ. FT
 TOPSOIL / UNSUITABLE EXCAVATION 11 SQ. FT
 ROCK EXCAVATION 18 SQ. FT
 EMBANKMENT 0 SQ. FT
 PGE 0 SQ. FT

260 250 240 230 220 210 200 190 180 170 160 150 140 130 120 110 100 90 80 70 60 50 40 30 20 10 0 10 20 30 40

| | |
|---------------|-------------------------|
| FILE NAME = | D166C31-SHT-XSSH10B.dgn |
| USER NAME = | TKluogel |
| DESIGNED - | TRK |
| DRAWN - | TRK |
| CHECKED - | DLT |
| DATE - | 12/18/09 |
| PLLOT SCALE = | 1:10 |
| PLLOT DATE = | 12/11/2009 |

| | | | |
|------------|----------|-----------|--|
| DESIGNED - | TRK | REVISED - | |
| DRAWN - | TRK | REVISED - | |
| CHECKED - | DLT | REVISED - | |
| DATE - | 12/18/09 | REVISED - | |

STATE OF ILLINOIS
DEPARTMENT OF TRANSPORTATION

I-55 CROSS SECTIONS

SCALE: 1"=10'H; 1"=5' V SHEET NO. 5 OF 5 SHEETS STA. 1045+00.00 TO STA. 1045+00.00

| F.A.I. RTE. | SECTION | COUNTY | TOTAL SHEETS | SHEET NO. |
|---|--------------|--------|--------------|-----------|
| 55 | (99-1&2)AC-3 | WILL | 524 | 524 |
| CONTRACT NO. 60C31 | | | | |
| FED. ROAD DIST. NO. 1 ILLINOIS FED. AID PROJECT | | | | |