







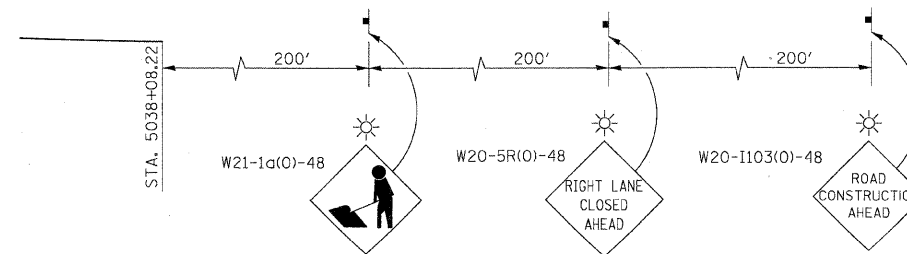
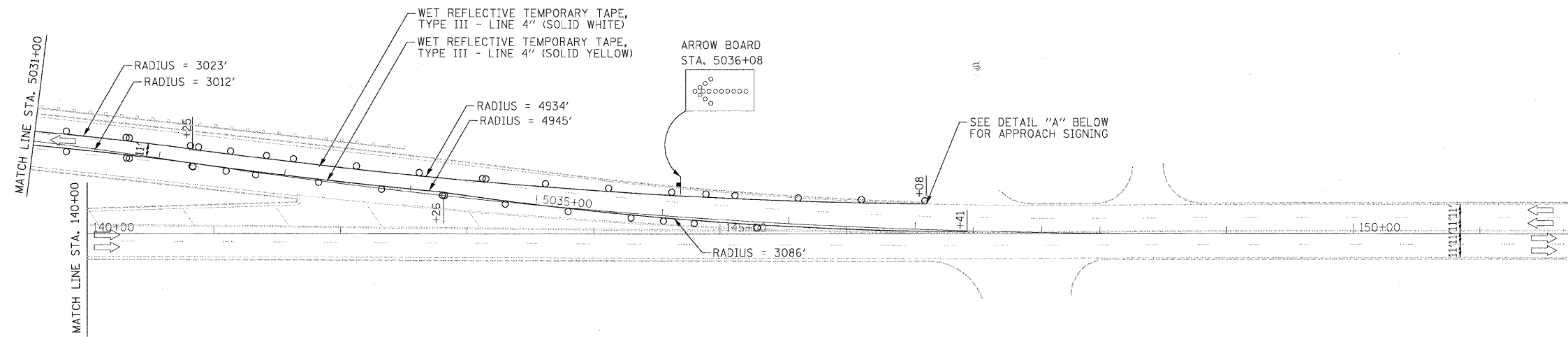
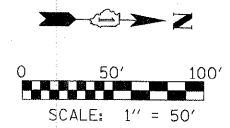


LEGEND

-  WORK AREA
-  IMPACT ATTENUATORS, TEMPORARY (FULLY REDIRECTIVE, NARROW), TEST LEVEL 3
-  TYPE III BARRICADE
-  TYPE I OR II BARRICADE
-  TEMPORARY CONCRETE BARRIER
-  DRUM WITH STEADY BURN MONODIRECTIONAL LIGHT
-  DIRECTION INDICATOR BARRICADE
-  SIGN



DETAIL "A"



FILE NAME = #FILE#	USER NAME = #USER#	DESIGNED - SEW	REVISED -	STATE OF ILLINOIS DEPARTMENT OF TRANSPORTATION	MAINTENANCE OF TRAFFIC - STAGE I IL-43 (HARLEM AVE.) OVER SANITARY AND SHIP CANAL			F.A.P. RTE. 348	SECTION (0708.1 & 2323.5)B	COUNTY COOK	TOTAL SHEETS 47	SHEET NO. 07
	PLOT SCALE = #SCALE#	CHECKED - FML	REVISED -		SCALE: 1"=50'	SHEET NO. 2 OF 2 SHEETS	STA.	TO STA.	CONTRACT NO. 60D69			
	PLOT DATE = #DATE#	DATE - 03/2010	REVISED -						FED. ROAD DIST. NO. ILLINOIS FED. AID PROJECT			