




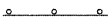


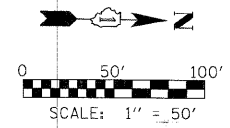
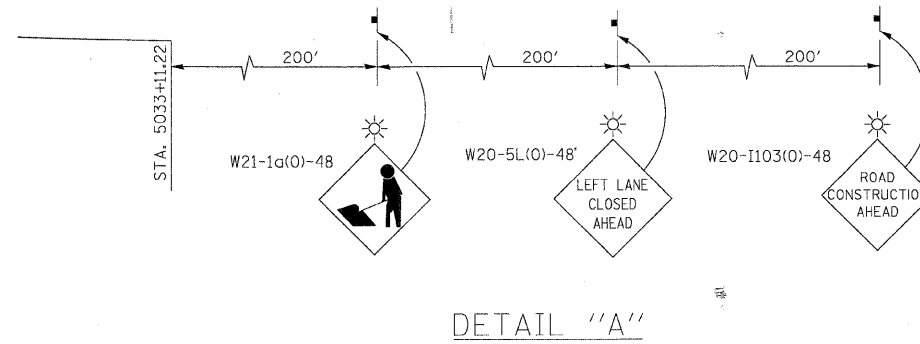
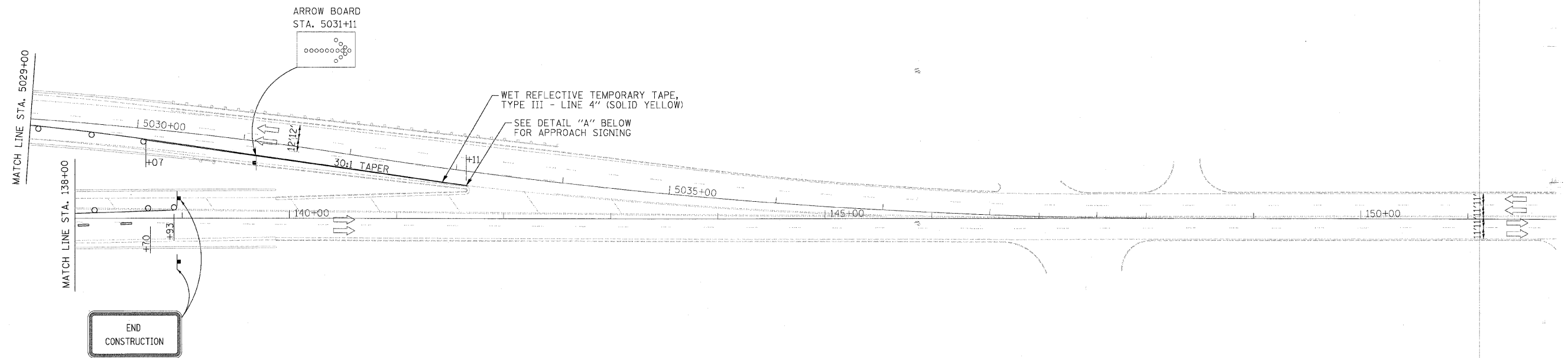


**LEGEND**

-  WORK AREA
-  IMPACT ATTENUATORS, TEMPORARY (FULLY REDIRECTIVE, NARROW), TEST LEVEL 3
-  TYPE III BARRICADE
-  TYPE I OR II BARRICADE
-  TEMPORARY CONCRETE BARRIER
-  DRUM WITH STEADY BURN MONODIRECTIONAL LIGHT
-  DIRECTION INDICATOR BARRICADE
-  SIGN



FILE NAME = #FILE#	USER NAME = #USER#	DESIGNED - SEW	REVISED -	<b>STATE OF ILLINOIS DEPARTMENT OF TRANSPORTATION</b>	<b>MAINTENANCE OF TRAFFIC - STAGE II IL-43 (HARLEM AVE.) OVER SANITARY AND SHIP CANAL</b>	F.A.P. RTE.	SECTION	COUNTY	TOTAL SHEETS	SHEET NO.	
	PLOT SCALE = #SCALE#	CHECKED - FML	REVISED -			348	(0708.1 & 2323.5)B	COOK	47	09	
	PLOT DATE = #DATE#	DATE - 03/2010	REVISED -			CONTRACT NO. 60D69		FED. ROAD DIST. NO.	ILLINOIS	FED. AID PROJECT	
					SCALE: 1"=50'	SHEET NO. 2 OF 2 SHEETS		STA.	TO STA.		