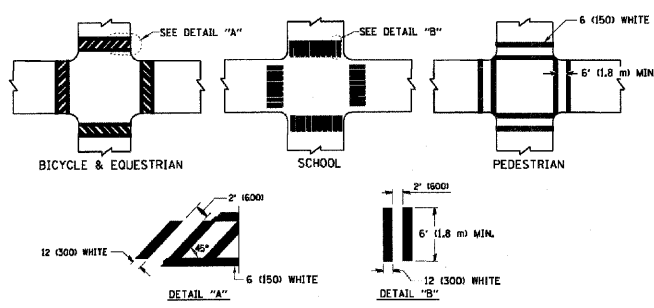
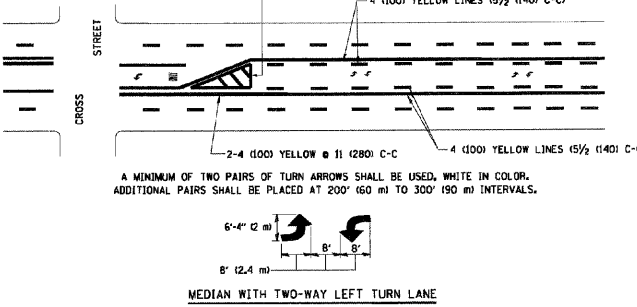
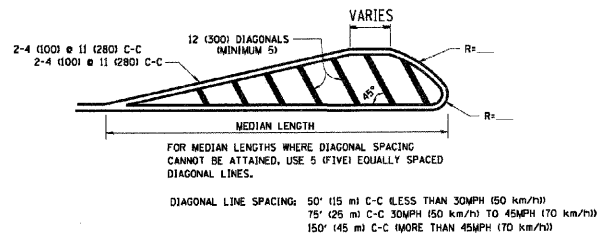
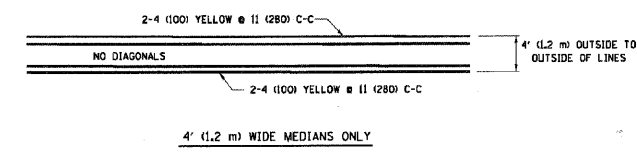


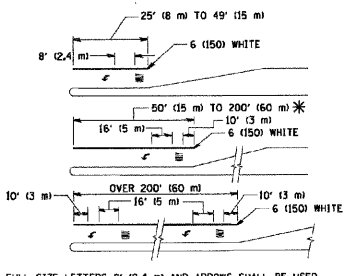
TYPICAL LANE AND EDGE LINE MARKING



TYPICAL CROSSWALK MARKING



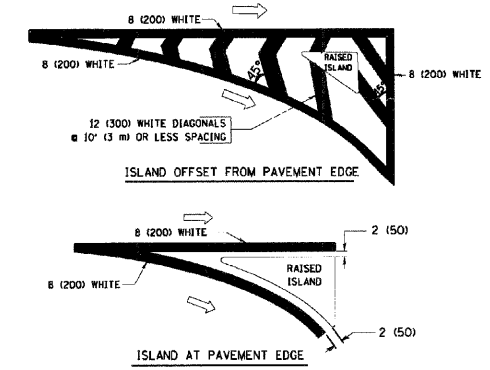
TYPICAL PAINTED MEDIAN MARKING



FULL SIZE LETTERS 8' (2.4 m) AND ARROWS SHALL BE USED.
 * TURN LANES IN EXCESS OF 400' (120 m) IN LENGTH MAY HAVE AN ADDITIONAL SET OF ARROW - "ONLY" INSTALLED MIDWAY BETWEEN THE OTHER TWO SETS OF ARROW - "ONLY".

TYPICAL LEFT (OR RIGHT) TURN LANE

TYPICAL TURN LANE MARKING



TYPICAL ISLAND MARKING

| TYPE OF MARKING | WIDTH OF LINE | PATTERN | COLOR | SPACING / REMARKS |
|--|--|---------------------|--|--|
| CENTERLINE ON 2 LANE PAVEMENT | 4 (100) | SKIP-DASH | YELLOW | 10' (3 m) LINE WITH 30' (9 m) SPACE |
| CENTERLINE ON MULTI-LANE UNDIVIDED PAVEMENT | 2 @ 4 (100) | SOLID | YELLOW | 11 (280) C-C |
| NO PASSING ZONE LINES: FOR ONE DIRECTION | 4 (100) | SOLID | YELLOW | 5/2 (140) C-C FROM SKIP-DASH CENTERLINE |
| FOR BOTH DIRECTIONS | 2 @ 4 (100) | SOLID | YELLOW | 11 (280) C-C OMIT SKIP-DASH CENTERLINE BETWEEN |
| LANE LINES | 4 (100) | SKIP-DASH | WHITE | 10' (3 m) LINE WITH 30' (9 m) SPACE |
| EXTENSIONS OF CENTER, LANE OR TURN LANE MARKINGS | 5 (125) | SKIP-DASH | WHITE | |
| DOTTED LINES | SAME AS LINE BEING EXTENDED | SKIP-DASH | SAME AS LINE BEING EXTENDED | 2' (600) LINE WITH 6' (1.8 m) SPACE |
| EDGE LINES | 4 (100) | SOLID | YELLOW-LEFT WHITE-RIGHT | OUTLINE MOUNTABLE MEDIANS IN YELLOW; EDGE LINES ARE NOT USED NEXT TO BARRIER CURB |
| TURN LANE MARKINGS | 6 (150) LINE; FULL SIZE LETTERS & SYMBOLS 18" (2.4m) | SOLID | WHITE | SEE TYPICAL TURN LANE MARKING DETAIL |
| TWO WAY LEFT TURN MARKING | 2 @ 4 (100) EACH DIRECTION | SKIP-DASH AND SOLID | YELLOW | 10' (3 m) LINE WITH 30' (9 m) SPACE FOR SKIP-DASH 5/2 (140) C-C BETWEEN SOLID LINE AND SKIP-DASH LINE |
| | 8' (2.4m) LEFT ARROW | IN PAIRS | WHITE | SEE TYPICAL TWO-WAY LEFT TURN MARKING DETAIL |
| CROSSWALK LINES (PEDESTRIAN) | 2 @ 6 (150) | SOLID | WHITE | NOT LESS THAN 6' (1.8 m) APART |
| A. DIAGONALS (BICYCLE & EQUESTRIAN) | 12 (300) @ 45° | SOLID | WHITE | 2' (600) APART |
| B. LONGITUDINAL BARS (SCHOOL) | 12 (300) @ 90° | SOLID | WHITE | 2' (600) APART |
| | NO DIAGONALS USED FOR 4' (1.2 m) WIDE MEDIANS | | | SEE TYPICAL CROSSWALK MARKING DETAILS. |
| STOP LINES | 24 (600) | SOLID | WHITE | PLACE 4' (1.2 m) IN ADVANCE OF AND PARALLEL TO CROSSWALK, IF PRESENT; OTHERWISE, PLACE AT DESIRED STOPPING POINT. PARALLEL TO CROSSROAD CENTERLINE, WHERE POSSIBLE |
| PAINTED MEDIANS | 2 @ 4 (100) WITH 12 (300) DIAGONALS @ 45° | SOLID | YELLOW; TWO WAY TRAFFIC WHITE; ONE WAY TRAFFIC | 11 (280) C-C FOR THE DOUBLE LINE SEE TYPICAL PAINTED MEDIAN MARKING. |
| EDGE MARKING AND CHANNELIZING LINES | 8 (200) WITH 12 (300) DIAGONALS @ 45° | SOLID | WHITE | DIAGONALS: 15' (4.5 m) C-C (LESS THAN 30MPH (50 km/h)) 20' (6 m) C-C (30MPH (50 km/h) TO 45MPH (70 km/h)) 30' (9 m) C-C (OVER 45MPH (70 km/h)) |
| RAILROAD CROSSING | 24 (600) TRANSVERSE LINES; "RR" 15' (4.5 m) LETTERS; 16 (400) LINE FOR "X" | SOLID | WHITE | SEE STATE STANDARD 780001 AREA OF: "RR"=3.6 SQ. FT. (0.33 m²) EACH "X"=54.0 SQ. FT. (5.0 m²) |
| SHOULDER DIAGONALS | 12 (300) @ 45° | SOLID | WHITE - RIGHT YELLOW - LEFT | 50' (15 m) C-C (LESS THAN 30MPH (50 km/h)) 75' (25 m) C-C (30 MPH (50 km/h) TO 45MPH (70 km/h)) 150' (45 m) C-C (OVER 45MPH (70 km/h)) |

FOR FURTHER DETAILS ON PAVEMENT MARKING REFER TO STANDARD SPECIFICATIONS FOR ROAD AND BRIDGE CONSTRUCTION AND STATE STANDARD 780001.

All dimensions are in inches (millimeters) unless otherwise shown.

TYPICAL PAVEMENT MARKINGS

| | | | | | | | | | | | | |
|--------------------|--------------------|------------|----------|---|--|---------------------|--------------|------------------------------|--------------------------|--------------------|-----------------|--------------|
| FILE NAME = #FILE# | USER NAME = #USER# | DESIGNED - | REVISD - | STATE OF ILLINOIS DEPARTMENT OF TRANSPORTATION | DISTRICT STANDARDS IL-43 (HARLEM AVE.) OVER SANITARY AND SHIP CANAL | | | F.A.P. R.T.E. 348 | SECTION 0708.1 & 2323.5B | COUNTY COOK | TOTAL SHEETS 47 | SHEET NO. 44 |
| | | DRAWN - | REVISD - | | SCALE: NONE | SHEET NO. OF SHEETS | STA. TO STA. | TC-13 | | CONTRACT NO. 60D69 | | |
| | | CHECKED - | REVISD - | | | | | FED. ROAD DIST. NO. ILLINOIS | | FED. AID PROJECT | | |
| | | DATE - | REVISD - | | | | | | | | | |