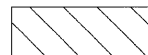







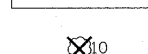


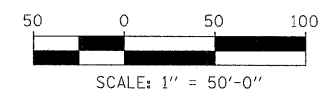
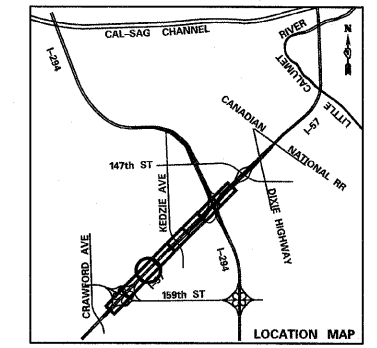


MATCHLINE STA. 1189+00.00

MATCHLINE STA. 1203+50.00

LEGEND:

- | | | | |
|---|---|---|--|
|  | PAVED SHOULDER REMOVAL |  | TREE REMOVAL (ACRES) |
|  | HOT-MIX ASPHALT SURFACE REMOVAL, 2" (SEE PLANS) |  | GUARDRAIL REMOVAL |
|  | PAVEMENT REMOVAL |  | CHAIN LINK FENCE REMOVAL |
|  | BUTT JOINT |  | COMB CONC CURB & GUTTER REMOVAL |
|  | TREE REMOVAL (UNITS) (NO UNIT SHOWN = <6) |  | CONCRETE MEDIAN BARRIER AND BASE REMOVAL |
| | |  | LIMITS OF CONSTRUCTION |



TYLIN INTERNATIONAL	USER NAME =	DESIGNED - CAC	REVISED - 4/29/2010	STATE OF ILLINOIS DEPARTMENT OF TRANSPORTATION	I-57 AT I-294 INTERCHANGE PROJECT REMOVAL PLANS		F.A.I. RTE.	SECTION	COUNTY	TOTAL SHEETS	SHEET NO.
	PLOT SCALE =	DRAWN - CAC	REVISED -		57	1414.2B	COOK	516	34		
	PLOT DATE =	CHECKED - JDF	REVISED -		SCALE: 1"=50' SHEET NO. 3 OF 8 SHEETS STA. 1189+00 TO STA. 1203+50		CONTRACT NO. 60J27		ILLINOIS FED. AID PROJECT		
	DATE - 3/18/2010	REVISED -									

o:\602540(57-294)\road\ol157 br\PI_REM_SHT03.dan

P:\602540(57-294)\road\ol157 br\PI_REM_SHT03.dgn 7:35:25 AM 4/29/2010