



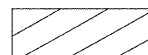


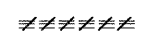




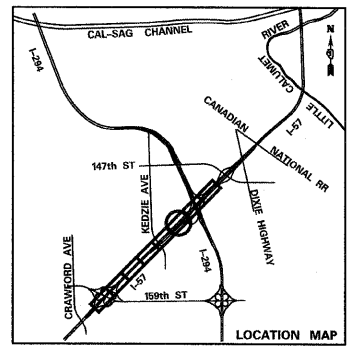


MATCHLINE STA. 1232+50.00

MATCHLINE STA. 1247+00.00

**LEGEND:**

- |   |   |   |  |
|---|---|---|--|
|  | PAVED SHOULDER REMOVAL                          |  | TREE REMOVAL (ACRES)                     |
|  | HOT-MIX ASPHALT SURFACE REMOVAL, 2" (SEE PLANS) |  | GUARDRAIL REMOVAL                        |
|  | PAVEMENT REMOVAL                                |  | CHAIN LINK FENCE REMOVAL                 |
|  | BUTT JOINT                                      |  | COMB CONC CURB & GUTTER REMOVAL          |
|  | TREE REMOVAL (UNITS) (NO UNIT SHOWN = <6)       |  | CONCRETE MEDIAN BARRIER AND BASE REMOVAL |
|   |   |  | LIMITS OF CONSTRUCTION                   |



<b>TYLIN INTERNATIONAL</b>	USER NAME =	DESIGNED - CAC	REVISED - 4/29/2010	<b>STATE OF ILLINOIS DEPARTMENT OF TRANSPORTATION</b>	<b>I-57 AT I-294 INTERCHANGE PROJECT REMOVAL PLANS</b>			F.A.I. RTE. =	SECTION =	COUNTY =	TOTAL SHEETS =	SHEET NO. =
	PLOT SCALE =	DRAWN - CAC	REVISED -		57	1414.2B	COOK	516	37			
	PLOT DATE =	CHECKED - JDF	REVISED -		SCALE: 1"=50' SHEET NO. 6 OF 8 SHEETS STA. 1232+50 TO STA. 1247+00			CONTRACT NO. 60J27				
	DATE - 3/18/2010	REVISED -		FED. ROAD DIST. NO. ILLINOIS FED. AID PROJECT								