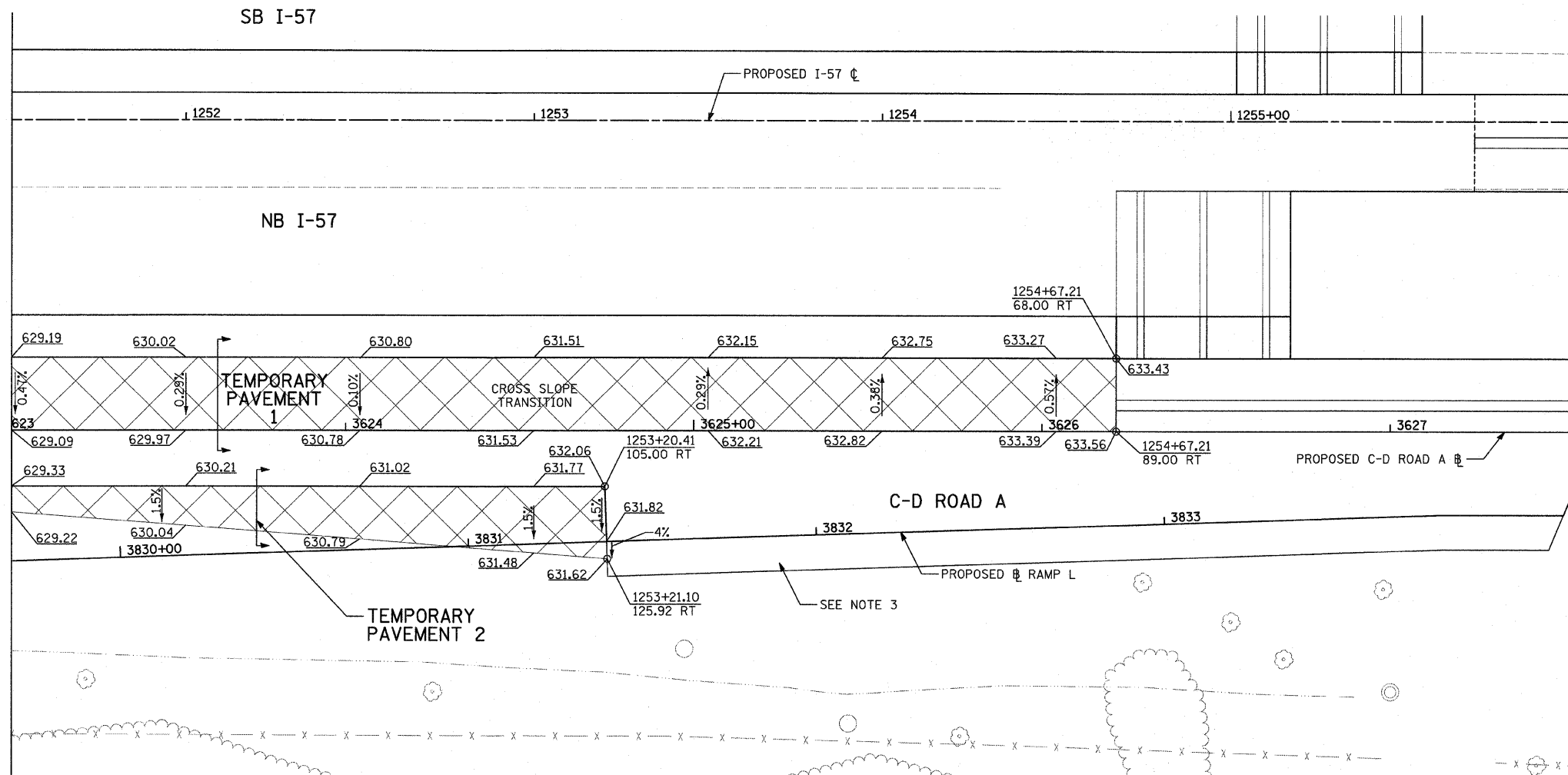
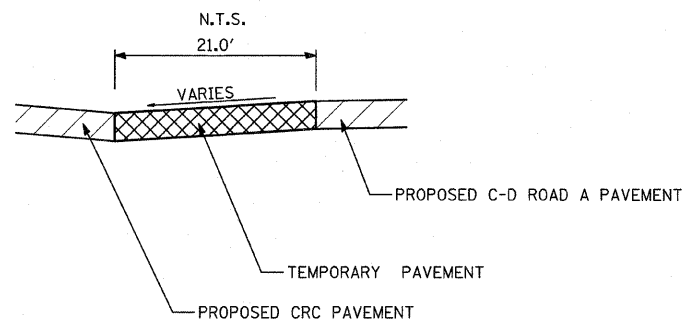


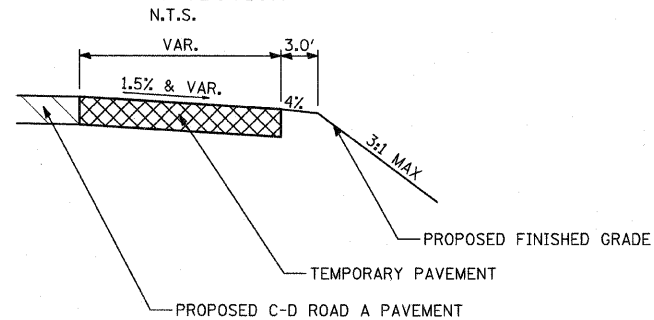
MATCHLINE STA. 1251+50.00 - SEE SHEET 1 OF 2



**TEMPORARY PAVEMENT 1
TYPICAL SECTION**



**TEMPORARY PAVEMENT 2
TYPICAL SECTION**

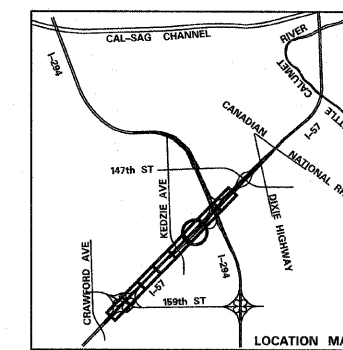
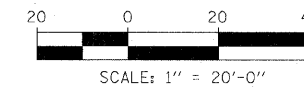


LEGEND

- X.XX% CROSS SLOPE
- TEMPORARY PAVEMENT
- XXX.XX SPOT ELEVATION
- XXX+XX.XX / XX.XX XX STATION/OFFSET CALLOUT

NOTES:

1. THE INTENT OF THIS PLAN IS TO SHOW THE CONSTRUCTION REQUIREMENTS FOR A PERMANENT CROSSOVER.
2. PAVEMENT ELEVATIONS GIVEN ARE AT 50' INTERVALS UNLESS OTHERWISE NOTED.
3. PROPOSED PAVEMENT ELEVATIONS ARE DEPICTED ON PAVEMENT JOINTING AND ELEVATION PLANS.



TYLIN INTERNATIONAL	USER NAME =	DESIGNED - JDU	REVISED -	STATE OF ILLINOIS DEPARTMENT OF TRANSPORTATION	I-57 AT I-294 INTERCHANGE PROJECT TEMPORARY CROSSOVER DETAIL 1A			F.A.I. RTE. 57	SECTION 1414.2B	COUNTY COOK	TOTAL SHEETS 516	SHEET NO. 68
	PLOT SCALE =	DRAWN - JDU	REVISED -		SCALE: 1"=20'	SHEET NO. 2 OF 2 SHEETS	STA. 1251+50 TO STA. 1256+00	CONTRACT NO. 60J27				
	PLOT DATE =	CHECKED - JPM	REVISED -		FED. ROAD DIST. NO. ILLINOIS FED. AID PROJECT							
	DATE - 3/18/2010	REVISED -		3/17/2010 2:09:57 PM								