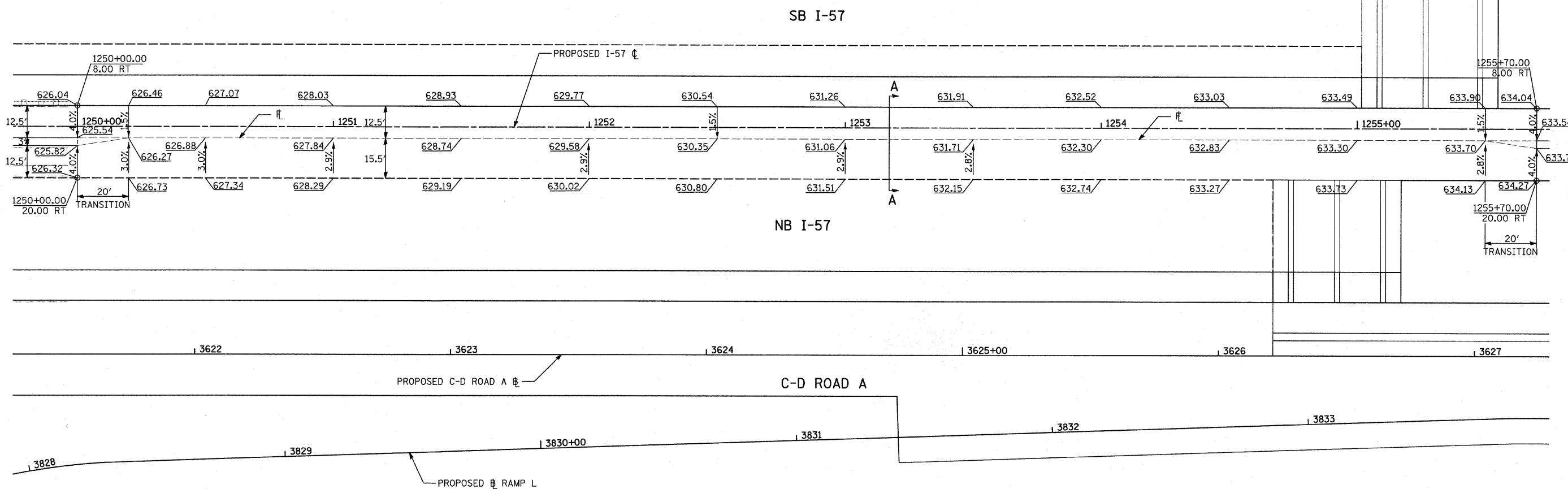
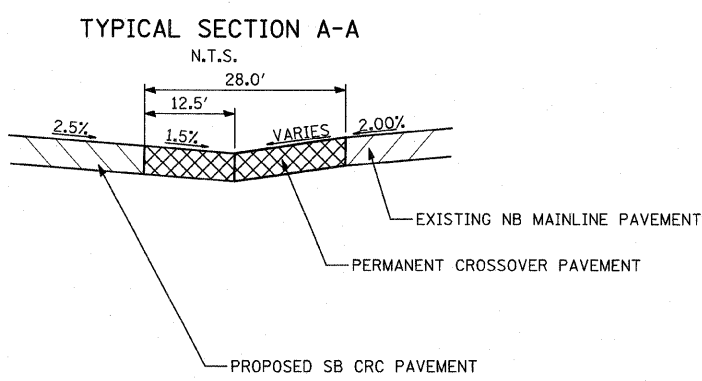


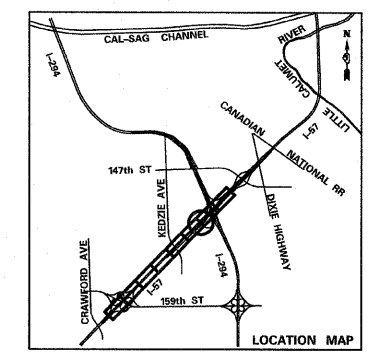
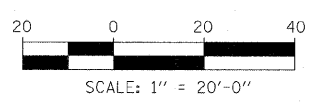
P:\602540157-294\road\pl_157.br\PI_DTL_XOVER3.dgn 3/17/2010 2:02:27 PM



- LEGEND**
- X.XX → CROSS SLOPE
 - TEMPORARY PAVEMENT
 - XXX.XX ← SPOT ELEVATION
 - XXX+XX.XX
XX.XX XX STATION/OFFSET CALLOUT



- NOTES:**
1. THE INTENT OF THIS PLAN IS TO SHOW THE CONSTRUCTION REQUIREMENTS FOR A PERMANENT CROSSOVER.
 2. PAVEMENT ELEVATIONS GIVEN ARE AT 50' INTERVALS UNLESS OTHERWISE NOTED.
 3. PROPOSED PAVEMENT ELEVATIONS ARE DEPICTED ON PAVEMENT JOINTING AND ELEVATION PLANS.



TYLIN INTERNATIONAL	USER NAME =	DESIGNED - JDU	REVISED -	STATE OF ILLINOIS DEPARTMENT OF TRANSPORTATION	I-57 AT I-294 INTERCHANGE PROJECT PERMANENT CROSSOVER DETAIL 3			F.A.I. RTE. = 57	SECTION = 1414.2B	COUNTY = COOK	TOTAL SHEETS = 516	SHEET NO. = 71	
	PLOT SCALE =	DRAWN - JDU	REVISED -		SCALE: 1"=20'	SHEET NO. 1 OF 1 SHEETS	STA. 1250+00 TO STA. 1256+00	CONTRACT NO. 60J27					
	PLOT DATE =	CHECKED - JPM	REVISED -										
		DATE - 3/18/2010	REVISED -										

P:\602540157-294\road\pl_157.br\PI_DTL_XOVER3.dgn