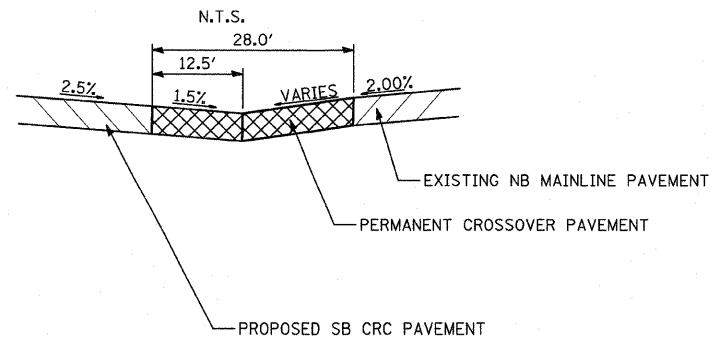


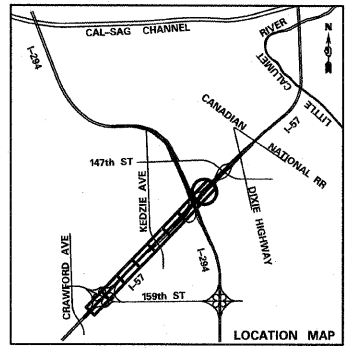
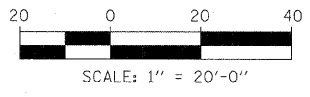
MATCHLINE STA. 1268+00 - SEE SHEET 2 OF 2

TYPICAL SECTION A-A



- LEGEND**
- X.X% CROSS SLOPE
 - TEMPORARY PAVEMENT
 - XXX.XX SPOT ELEVATION
 - STATION/OFFSET CALLOUT

- NOTES:**
1. THE INTENT OF THIS PLAN IS TO SHOW THE CONSTRUCTION REQUIREMENTS FOR A PERMANENT CROSSOVER.
 2. PAVEMENT ELEVATIONS GIVEN ARE AT 50' INTERVALS UNLESS OTHERWISE NOTED.
 3. PROPOSED PAVEMENT ELEVATIONS ARE DEPICTED ON PAVEMENT JOINTING AND ELEVATION PLANS.



TYLIN INTERNATIONAL	USER NAME =	DESIGNED - JDU	REVISED -
	PLOT SCALE =	DRAWN - JDU	REVISED -
	PLOT DATE =	CHECKED - JPM	REVISED -
		DATE - 3/18/2010	REVISED -

**STATE OF ILLINOIS
DEPARTMENT OF TRANSPORTATION**

**I-57 AT I-294 INTERCHANGE PROJECT
PERMANENT CROSSOVER DETAIL 4**

SCALE: 1"=20' SHEET NO. 1 OF 2 SHEETS STA. 1263+90 TO STA. 1270+20

F.A.I. RTE.	SECTION	COUNTY	TOTAL SHEETS	SHEET NO.
57	1414.2B	COOK	516	72
CONTRACT NO. 60J27				
FED. ROAD DIST. NO.		ILLINOIS FED. AID PROJECT		