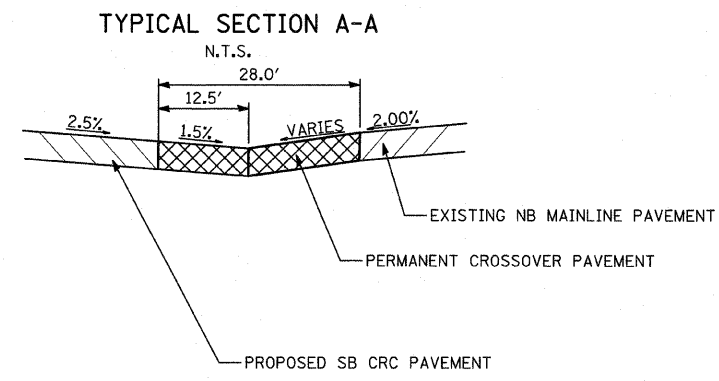
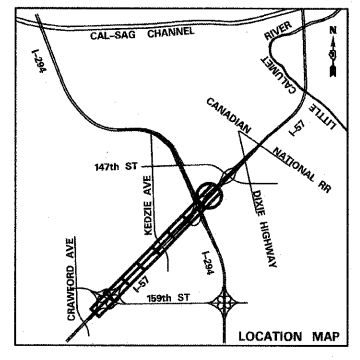
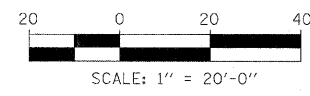


- LEGEND**
- X.XX → CROSS SLOPE
 - TEMPORARY PAVEMENT
 - XXX.XX ↙ SPOT ELEVATION
 - $\frac{XXX+XX.XX}{XX.XX XX}$ STATION/OFFSET CALLOUT



- NOTES:**
1. THE INTENT OF THIS PLAN IS TO SHOW THE CONSTRUCTION REQUIREMENTS FOR A PERMANENT CROSSOVER.
 2. PAVEMENT ELEVATIONS GIVEN ARE AT 50' INTERVALS UNLESS OTHERWISE NOTED.
 3. PROPOSED PAVEMENT ELEVATIONS ARE DEPICTED ON PAVEMENT JOINTING AND ELEVATION PLANS.



TYLIN INTERNATIONAL	USER NAME =	DESIGNED - JDU	REVISED -	STATE OF ILLINOIS DEPARTMENT OF TRANSPORTATION	I-57 AT I-294 INTERCHANGE PROJECT PERMANENT CROSSOVER DETAIL 4A			F.A.I. RTE. =	SECTION =	COUNTY =	TOTAL SHEETS =	SHEET NO. =
	PLOT SCALE =	DRAWN - JDU	REVISED -		57	1414.2B	COOK	516	73	CONTRACT NO. 60J27		
PLOT DATE =	CHECKED - JPM	DATE - 3/18/2010	REVISED -	SCALE: 1"=20' SHEET NO. 2 OF 2 SHEETS STA. 1263+90 TO STA. 1270+20			FED. ROAD DIST. NO. ILLINOIS FED. AID PROJECT					