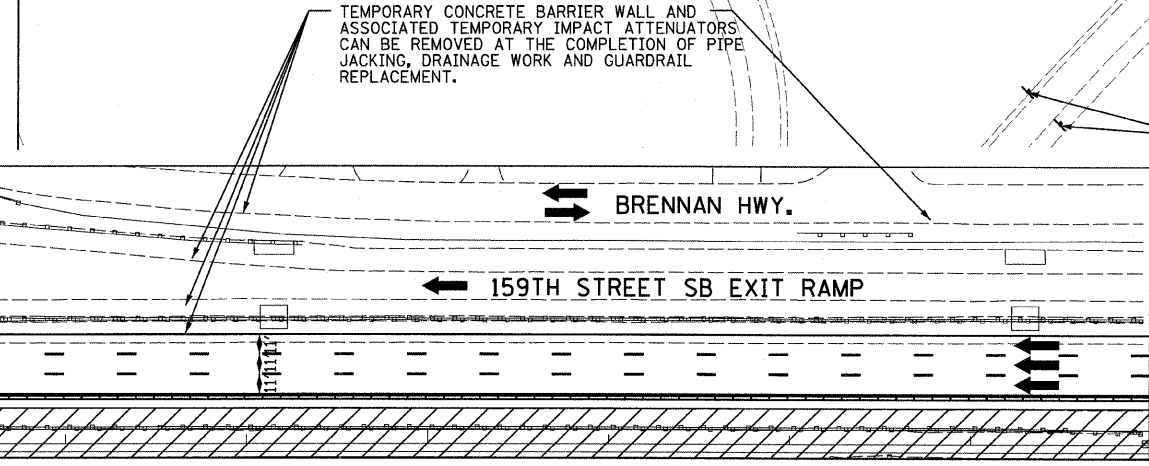
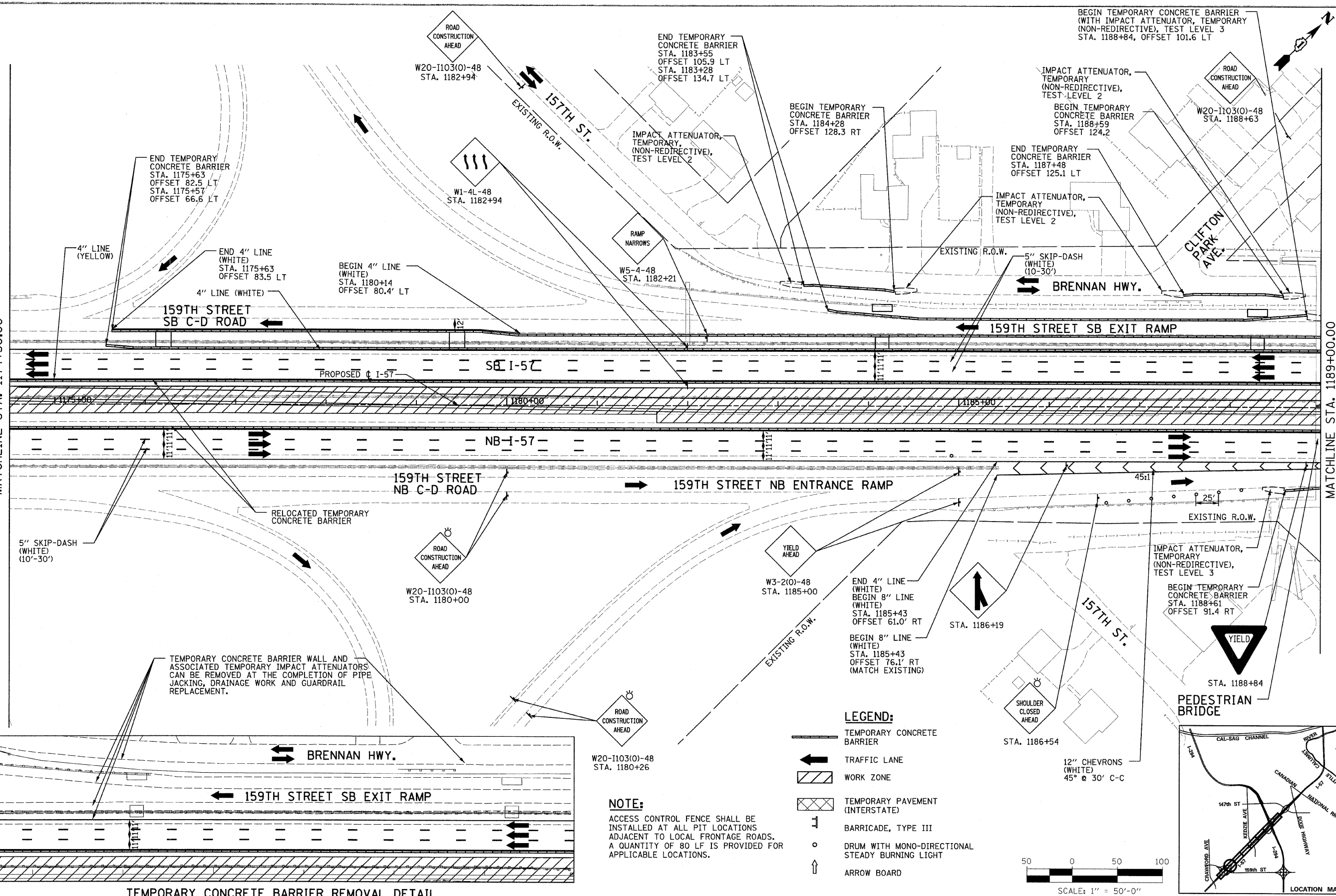


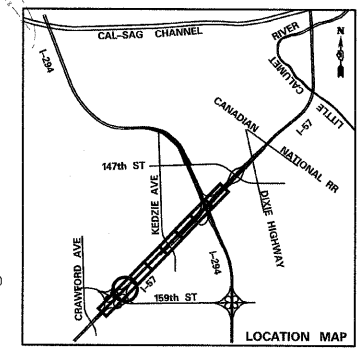

MATCHLINE STA. 1174+50.00

MATCHLINE STA. 1189+00.00



NOTE:
 ACCESS CONTROL FENCE SHALL BE INSTALLED AT ALL PIT LOCATIONS ADJACENT TO LOCAL FRONTAGE ROADS. A QUANTITY OF 80 LF IS PROVIDED FOR APPLICABLE LOCATIONS.

- LEGEND:**
- TEMPORARY CONCRETE BARRIER
 - ← TRAFFIC LANE
 - ▨ WORK ZONE
 - ▤ TEMPORARY PAVEMENT (INTERSTATE)
 - ⌋ BARRICADE, TYPE III
 - DRUM WITH MONO-DIRECTIONAL STEADY BURNING LIGHT
 - ↑ ARROW BOARD



TYLIN INTERNATIONAL	USER NAME =	DESIGNED - DM	REVISED - 4/29/2010
	PLOT SCALE =	DRAWN - DM	REVISED -
	PLOT DATE =	CHECKED - JPM	REVISED -
		DATE - 3/18/2010	REVISED -

**STATE OF ILLINOIS
 DEPARTMENT OF TRANSPORTATION**

I-57 AT I-294 INTERCHANGE PROJECT MAINTENANCE OF TRAFFIC - I-57 STAGE 2		F.A.I. RTE. 57	SECTION 1414.2B	COUNTY COOK	TOTAL SHEETS 516	SHEET NO. 103
SCALE: 1"=50'	SHEET NO. 2 OF 9 SHEETS	STA. 1174+50	TO STA. 1189+50	CONTRACT NO. 60J27		
				FED. ROAD DIST. NO.	ILLINOIS FED. AID PROJECT	