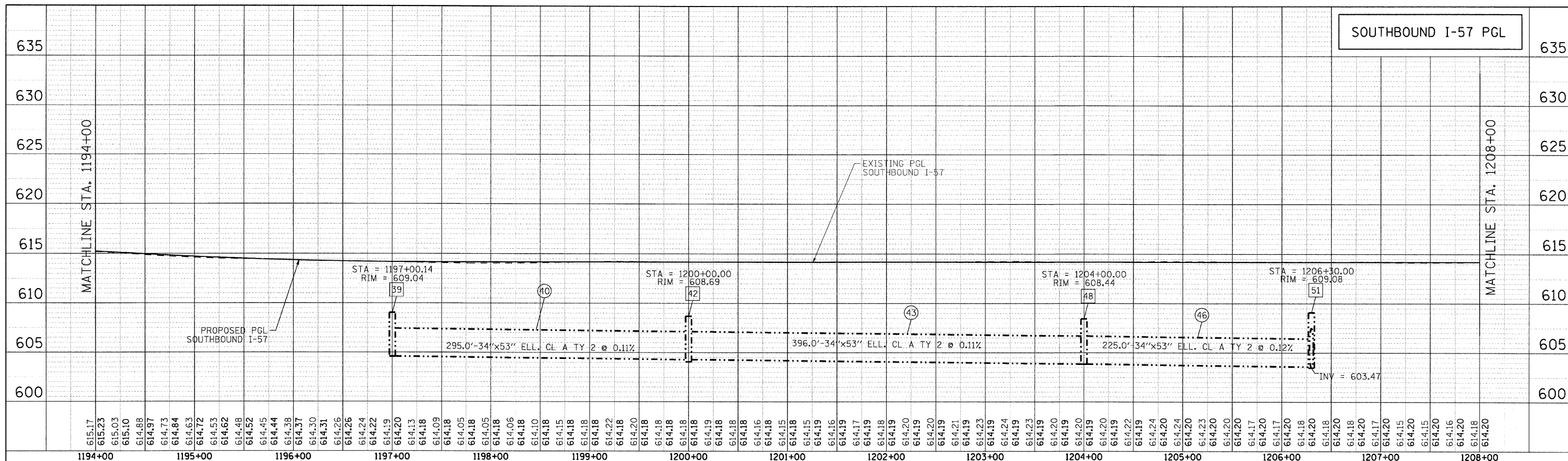
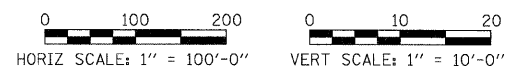


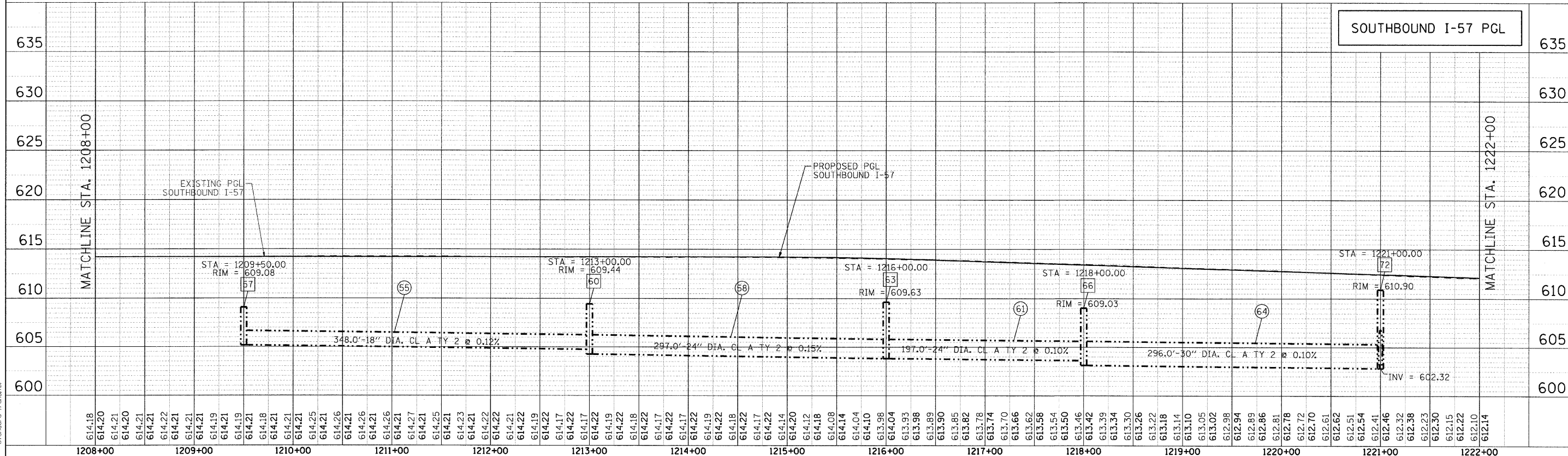
PLAN	SURVEYED	BY	DATE
	PLANNED		
	NOTED		
	PT. OF WAY CHECKED		
	CAUD FILE NAME		
	NO.		



----- PROPOSED STORM SEWER (SOUTHBOUND I-57)



PROFILE	SURVEYED	BY	DATE
	PLOTTED		
	NOTED		
	STRUCTURE NOTATIONS CHKD		
	NO.		



COMPANY NAME: SEC GROUP, INC.
 PROJECT CONTACT: ILLINOIS DEPARTMENT OF TRANSPORTATION
 DATE PLOTTED: 4/23/2010 10:20:58 AM
 FILE NAME: P157575B-pr-fsh02.dgn
 PLOT DRIVER: pdfplot
 PEN TABLE: standard-trans.tbl

<p>SEC Group, Inc. An IBM Group Company 420 N. First Street Moline, IL 61704-2138 1.815.305.1778 1.815.305.1791 www.secgroup.com</p>	USER NAME = JAttana	DESIGNED - A. JAIN	REVISED - 4/29/2010	<p align="center">STATE OF ILLINOIS DEPARTMENT OF TRANSPORTATION</p>	<p align="center">I-294 AT I-57 INTERCHANGE PROJECT PROPOSED DRAINAGE PROFILE - SB I-57</p>	F.A.I. RTE. = 57	SECTION = 1414.2B	COUNTY = COOK	TOTAL SHEETS = 516	SHEET NO. = 151		
	FILE NAME = P1_57575B-pr-fsh02.dgn	DRAWN - J. ATTANASEO	REVISED -			SCALE: 1"=50'	SHEET NO. 2 OF 4 SHEETS	STA. 1194+00.00 TO STA. 1222+00.00	FED. ROAD DIST. NO. = ILLINOIS FED. AID PROJECT	CONTRACT NO. 60J27		
	PLOT SCALE = 1:50	CHECKED - T. HAMILTON	REVISED -									
	PLOT DATE = 4/23/2010	DATE = 4/23/10	REVISED -									