

**STATE OF ILLINOIS
DEPARTMENT OF TRANSPORTATION
DIVISION OF HIGHWAYS**

**PROPOSED
HIGHWAY PLANS**

F.A.I. ROUTE 55 / I-55 E FRONTAGE RD. (NB)

US 52 TO BLACK RD.

SECTION: 99-2AC-3-RS-2

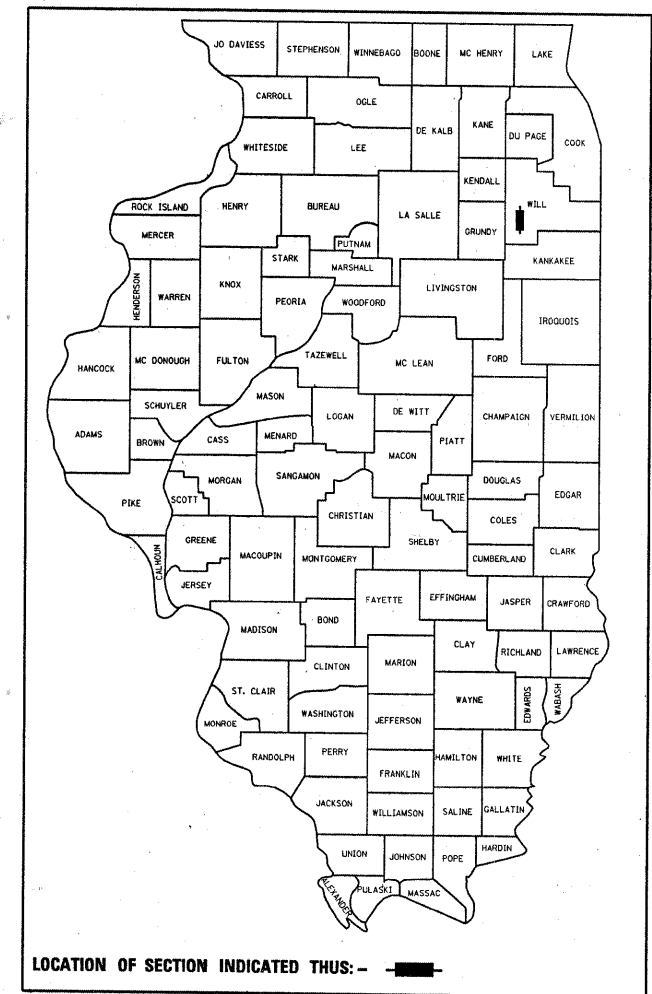
RESURFACING (3P)

WILL COUNTY

C-91-453-10

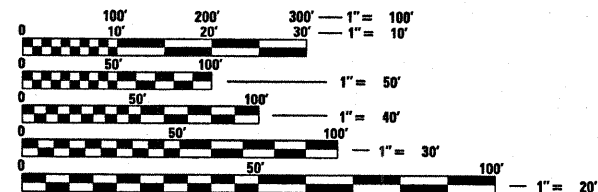
F.A.I. RTE.	SECTION	COUNTY	TOTAL SHEETS	SHEET NO.
55	99-2AC-3-RS-2	WILL	15	1
		ILLINOIS	CONTRACT NO. 60K25	

D-91-453-10



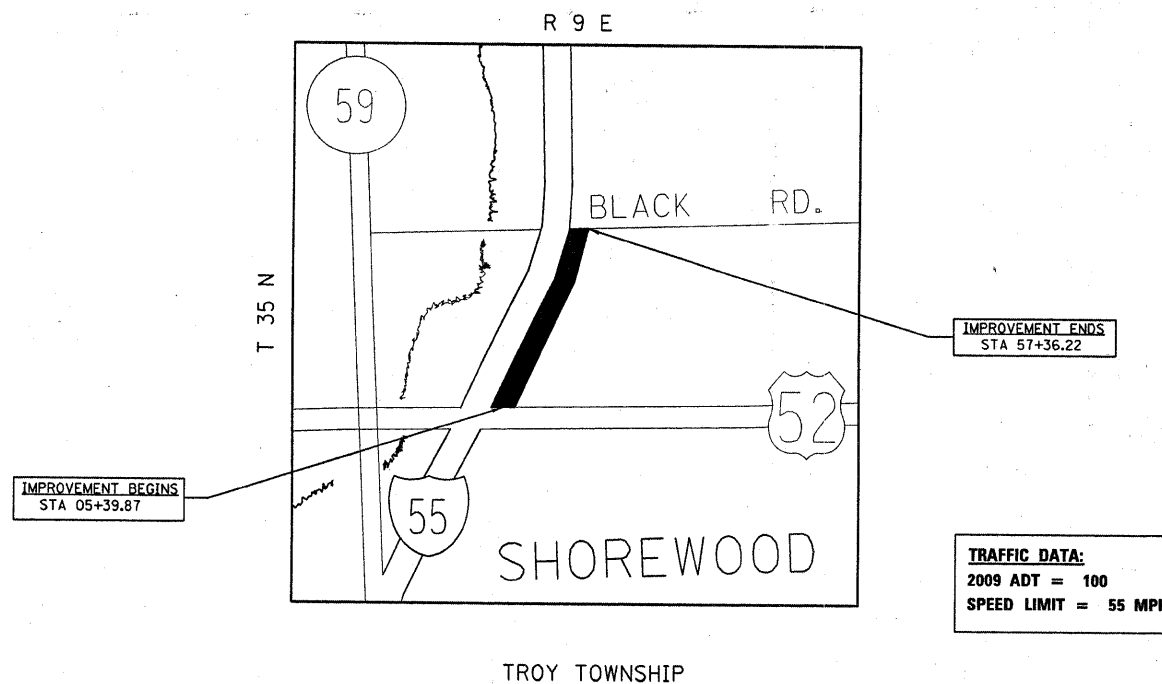
FOR INDEX OF SHEETS, SEE SHEET NO. 2

IMPROVEMENT IS LOCATED IN THE VILLAGE OF SHOREWOOD



FULL SIZE PLANS HAVE BEEN PREPARED USING STANDARD ENGINEERING SCALES. REDUCED SIZED PLANS WILL NOT CONFORM TO STANDARD SCALES. IN MAKING MEASUREMENTS ON REDUCED PLANS, THE ABOVE SCALES MAY BE USED.

J.U.L.I.E.
JOINT UTILITY LOCATION INFORMATION FOR EXCAVATION
1-800-892-0123
OR 811



TRAFFIC DATA:
2009 ADT = 100
SPEED LIMIT = 55 MPH

PROJECT ENGINEER: J.P. CHANG (847) 705-4432
PROJECT MANAGER: KEN ENG
CONTRACT NO. 60K25

GROSS AND NET LENGTH OF IMPROVEMENT = 5,196.35 FT. = 0.98 MILE

**STATE OF ILLINOIS
DEPARTMENT OF TRANSPORTATION
DIVISION OF HIGHWAYS**

SUBMITTED MARCH 25, 2010

Diana M. O'Keefe DEPUTY DIRECTOR OF HIGHWAYS, REGION ENGINEER

MAY 7 2010

Scott E. Stitt, P.E. ENGINEER OF DESIGN AND ENVIRONMENT

MAY 7 2010

Christine M. Reed DIRECTOR OF HIGHWAYS, CHIEF ENGINEER

**PRINTED BY THE AUTHORITY
OF THE STATE OF ILLINOIS**